U.S. DEPARTMENT OF COMMERCE
NATIONAL OCEANIC AND ATMOSPHERIC ADMINISTRATION
ENVIRONMENTAL DATA AND INFORMATION SERVICE

REDUCTION RATIO: 18X

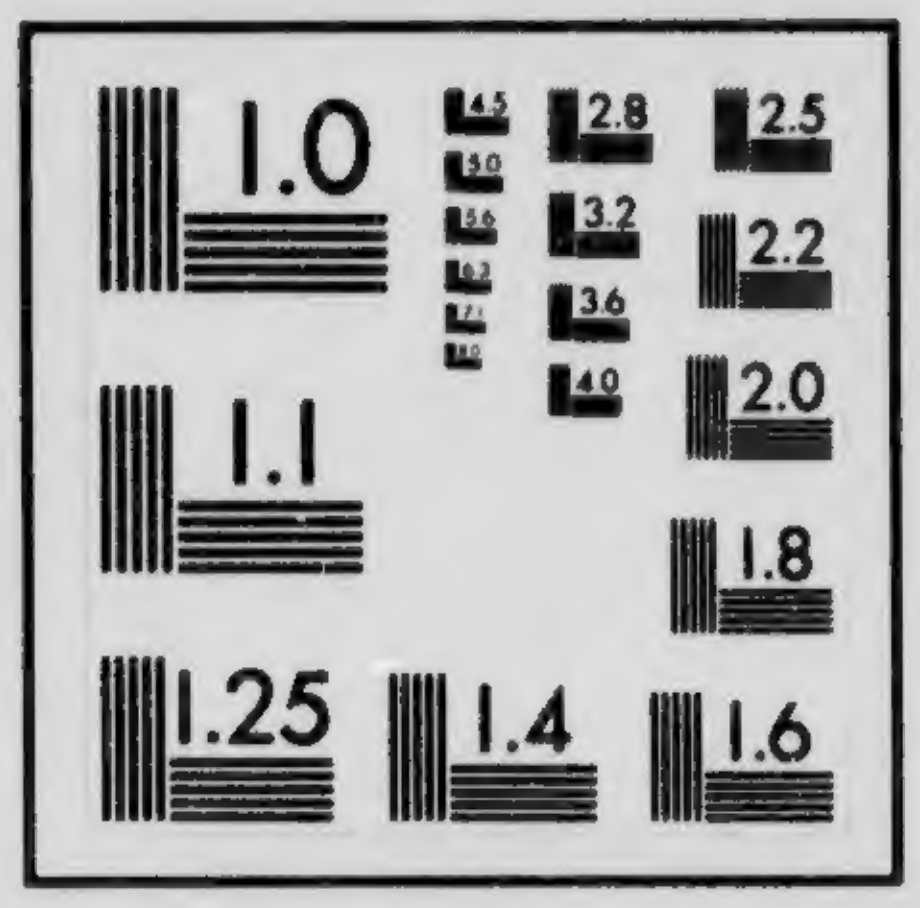

MICROCOPY RESOLUTION TEST CHART
NATIONAL BUREAU OF STANDARDS
STANDARD REFERENCE MATERIAL 1010a
(ANSI and ISO TEST CHART No. 2)

National Climatic Data Center
Federal Building
Asheville, NC 28801

I certify that this is an official microform of the National Oceanic and Atmospheric Administration and is prepared from records received at the National Climatic Data Center, Asheville, NC 28801.

Kenneth D. Hadeen
Director, NCDC

THIS ROLL CONTAINS
A NUMBER OF LIGHT/DARK
IMAGES DUE TO
SUBSTANDARD
ORIGINAL DOCUMENTS

BEST AVAILABLE RECORDS
FOR FILMING

NOAA Form 48 - 344
(Rev. 3-90)

U.S. Department of Commerce
National Oceanic and Atmospheric Administration
National Environmental Satellite, Data, and Information Service
National Climatic Data Center

CONSTANT PRESSURE CHARTS

ALL AVAILABLE CHARTS FILMED

APRIL 1994

850 MB NORTH AMERICAN	NMC
700 MB NORTH AMERICAN	NMC
500 MB NORTH AMERICAN	NMC
300 MB NORTH AMERICAN	NMC
250 MB NORTH AMERICAN	NMC
200 MB NORTH AMERICAN	NMC
100 MB NORTH AMERICAN	NMC
850 MB NORTHERN HEMISPHERE	NWP
700 MB NORTHERN HEMISPHERE	NWP
500 MB NORTHERN HEMISPHERE	NWP
300 MB NORTHERN HEMISPHERE	NWP
250 MB NORTHERN HEMISPHERE	NWP
200 MB NORTHERN HEMISPHERE	NWP
100 MB STRATOSPHERIC	
70 MB STRATOSPHERIC	
50 MB STRATOSPHERIC	
30 MB STRATOSPHERIC	
10 MB STRATOSPHERIC	

ALL RECORDS ARE THE BEST AVAILABLE FOR FILMING

U.S. Department of Commerce
National Oceanic and Atmospheric Administration
National Environmental Satellite, Data, and Information Service
National Climatic Data Center

THE FOLLOWING CHARTS ARE NOT AVAILABLE:

CONSTANT PRESSURE CHARTS

APRIL 1994

NORTH AMERICAN	NORTHERN HEMISPHERE	STRATOSPHERE
300MB	850MB	
30-12Z	18-12Z	
	700MB	70MB
	18-12Z	NOT RECEIVED
	500MB	
	18-12Z	
	300MB	
	18-12Z	
	250MB	
	01-12Z 10-12Z 15-12Z 18-12Z	
	200MB	
	15-12Z 18-12Z	

ALL RECORDS ARE THE BEST AVAILABLE FOR FILMING

OAA Form 48 - 380A
ev. 8- 83)

U.S. Department of Commerce
National Oceanic and Atmospheric Administration
National Environmental Satellite, Data, and Information Service
National Climatic Data Center

850 MB CONSTANT PRESSURE CHARTS

NORTH AMERICAN NMC

ALL RECORDS ARE THE BEST AVAILABLE FOR FILMING

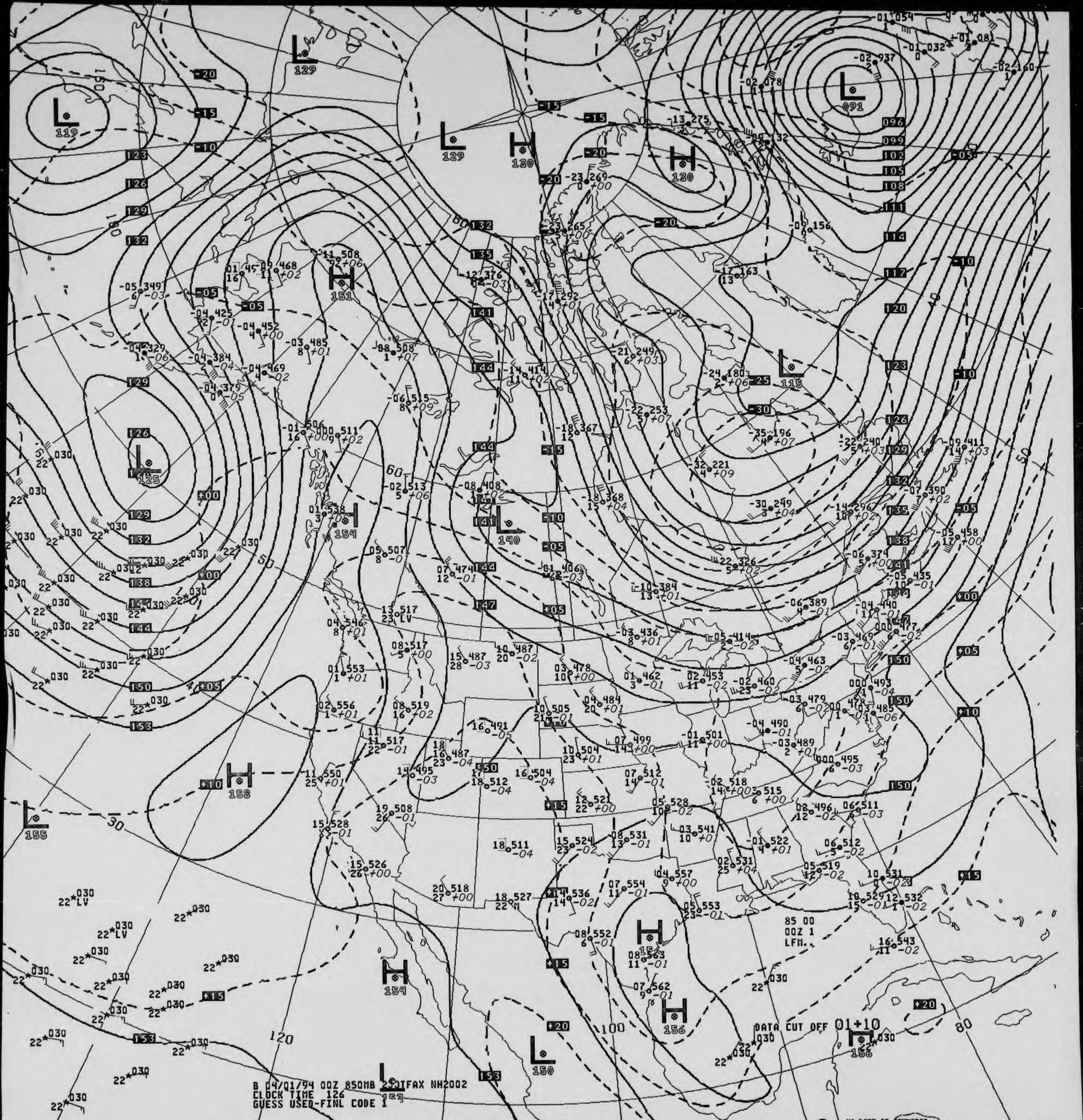
B 04/01/94 00Z 850MB 2?TFAX NH2002
CLOCK TIME 126
GUESS USED-FINL CODE 1
DATA CUT OFF 01+10
85 00
00Z 1
LFM.
L 119
L 129
L 129
H 130
H 130
L 091
H 151
L 115
L 125
H 154
L 140
H 158
L 155
H 154
H 15
H 156
L 150
H 156

V035 .. 850MB ANALYSIS HEIGHTS/TEMPERATURE 00Z FRI 1 APR 94

US DEPT OF COMMERCE
NOAA/NWS/NMC WASHINGTON

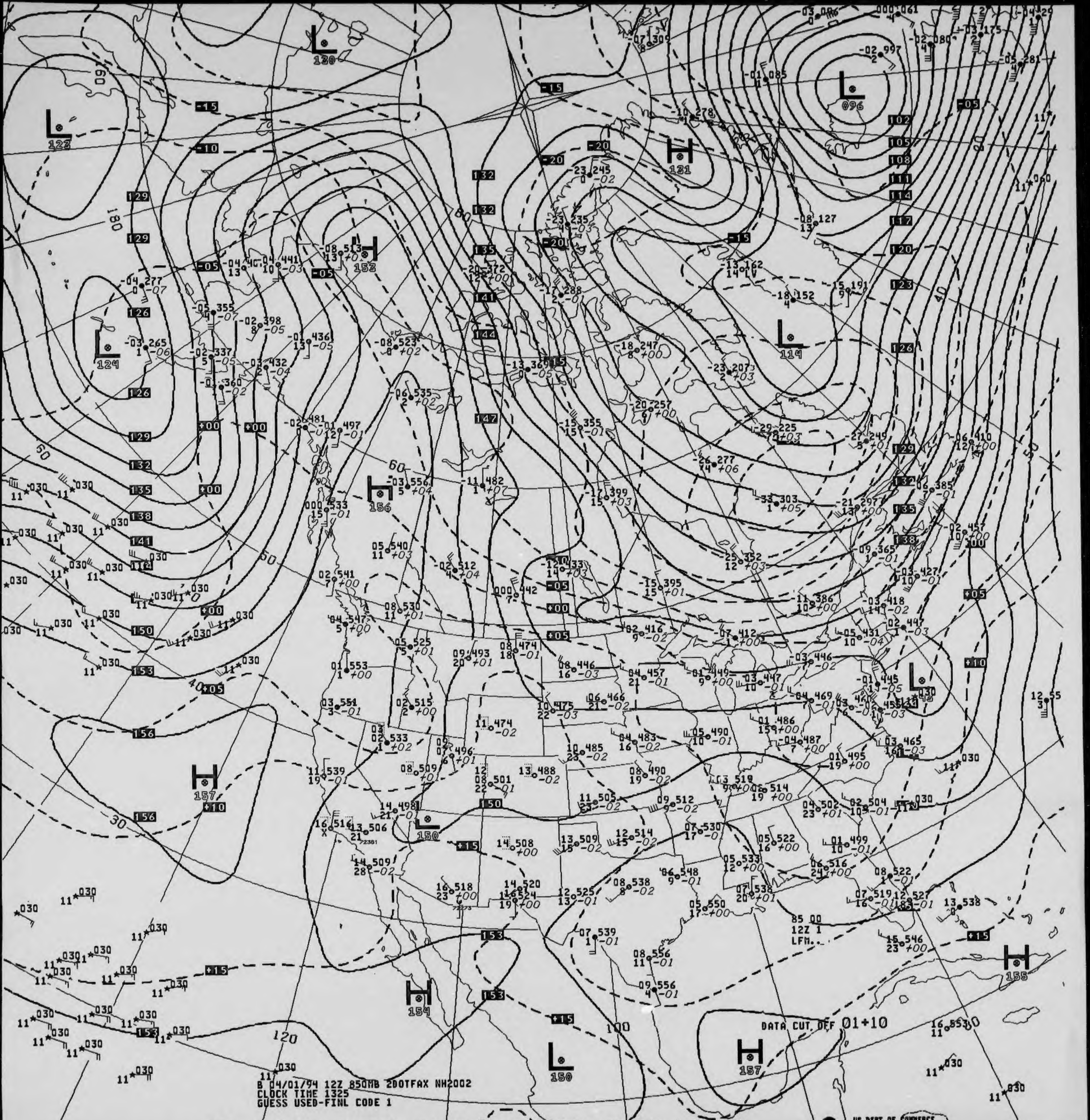

L 130
L 123
L 124
H 153
H 156
H 131
L 096
L 114
H 157
L 150
H 154
L 150
H 157
H 155
DATA CUT OFF 01+10
85 00
12Z 1
LFM..

B 04/01/94 12Z 850MB 2DOTFAX NH2002
CLOCK TIME 1325
GUESS USED-FINL CODE 1

V435 .. 850MB ANALYSIS HEIGHTS/TEMPERATURE 12Z FRI 1 APR 94

US DEPT OF COMMERCE
NOAA/NWS/NMC WASHINGTON

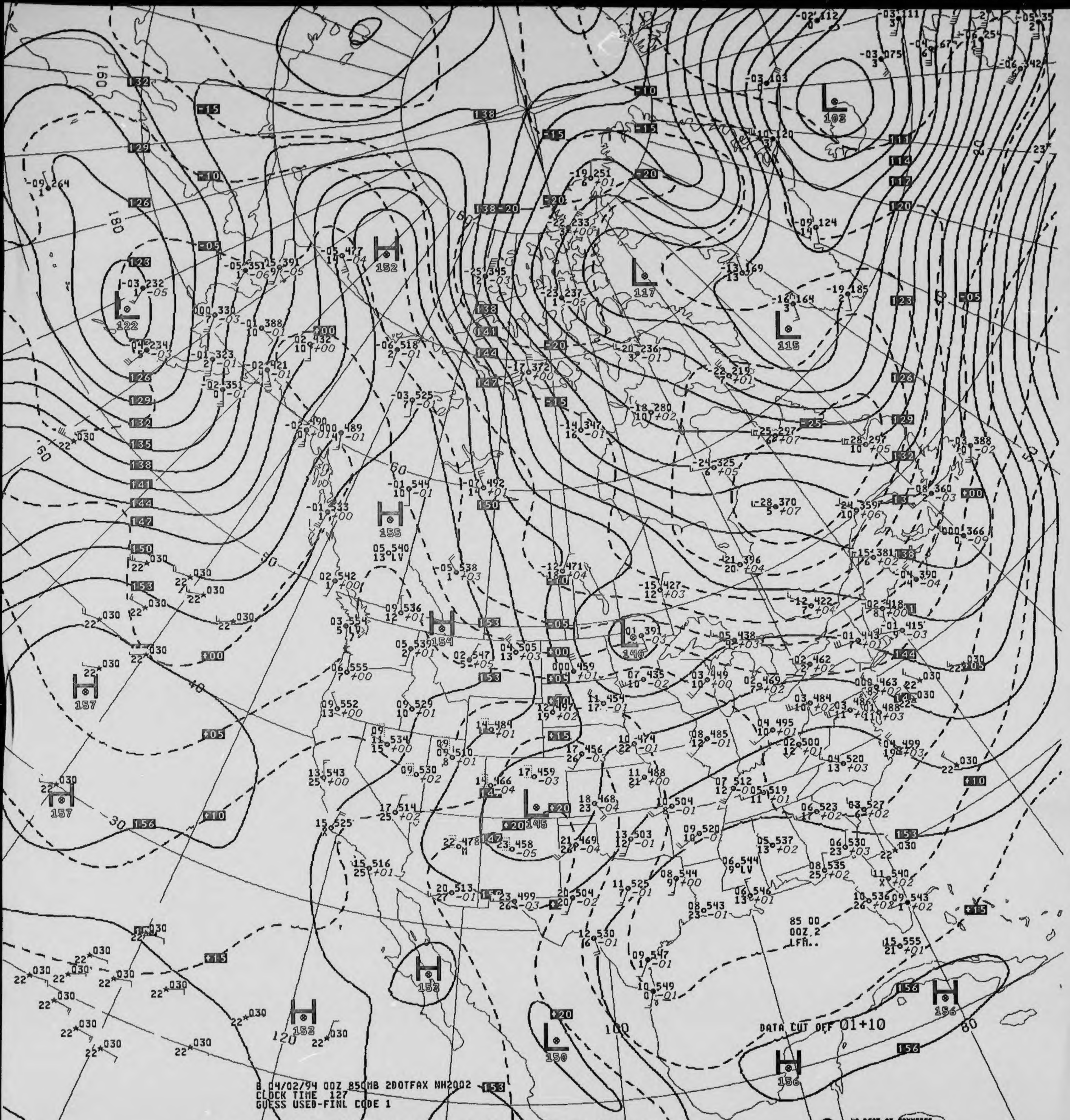
L 122
H 152
L 117
L 102
L 115
H 155
H 154
L 140
H 157
H 157
L 145
H 152
H 153
L 150
H 156
H 156
85 00
00Z.2
LFM..

DATA CUT OFF 01+10

B 04/02/94 00Z 850MB 2DOTFAX NH2002
CLOCK TIME 127
GUESS USED-FINL CODE 1

V035 .. 850MB ANALYSIS HEIGHTS/TEMPERATURE 00Z SAT 2 APR 94

US DEPT OF COMMERCE
NOAA/NWS/NMC WASHINGTON

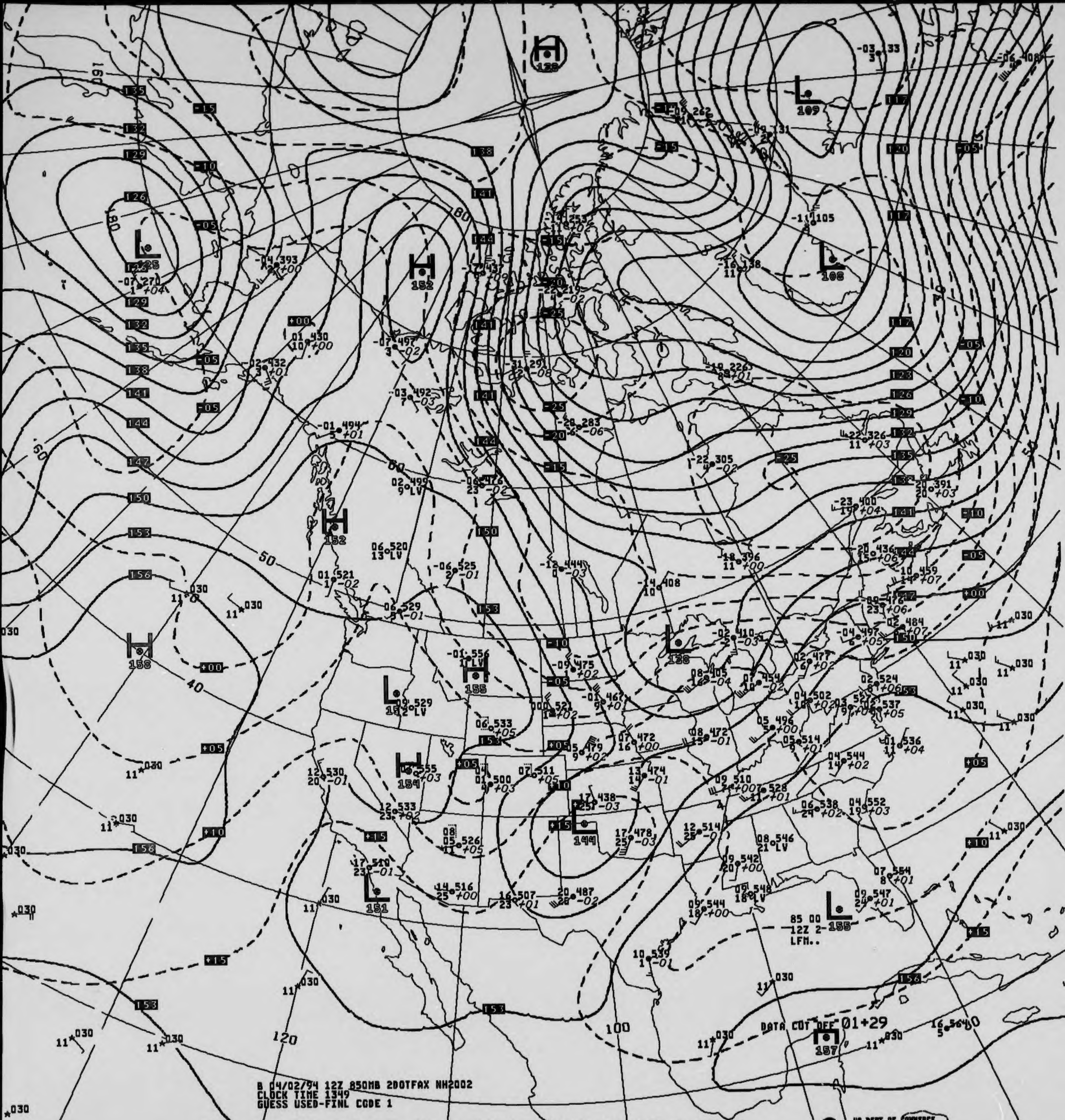
H 128
L 109
L 125
H 152
L 108
H 152
H 158
L 128
H 155
L 152
H 154
L 144
L 151
L 155
H 157
85 00
12Z 2-
LFM..
DATA CUT OFF 01+29

B 04/02/94 12Z 850MB 200TFAX NH2002
CLOCK TIME 1349
GUESS USED-FINL CODE 1

V435 .. 850MB ANALYSIS HEIGHTS/TEMPERATURE 12Z SAT 2 APR 94

US DEPT OF COMMERCE
NOAA/NWS/NMC WASHINGTON

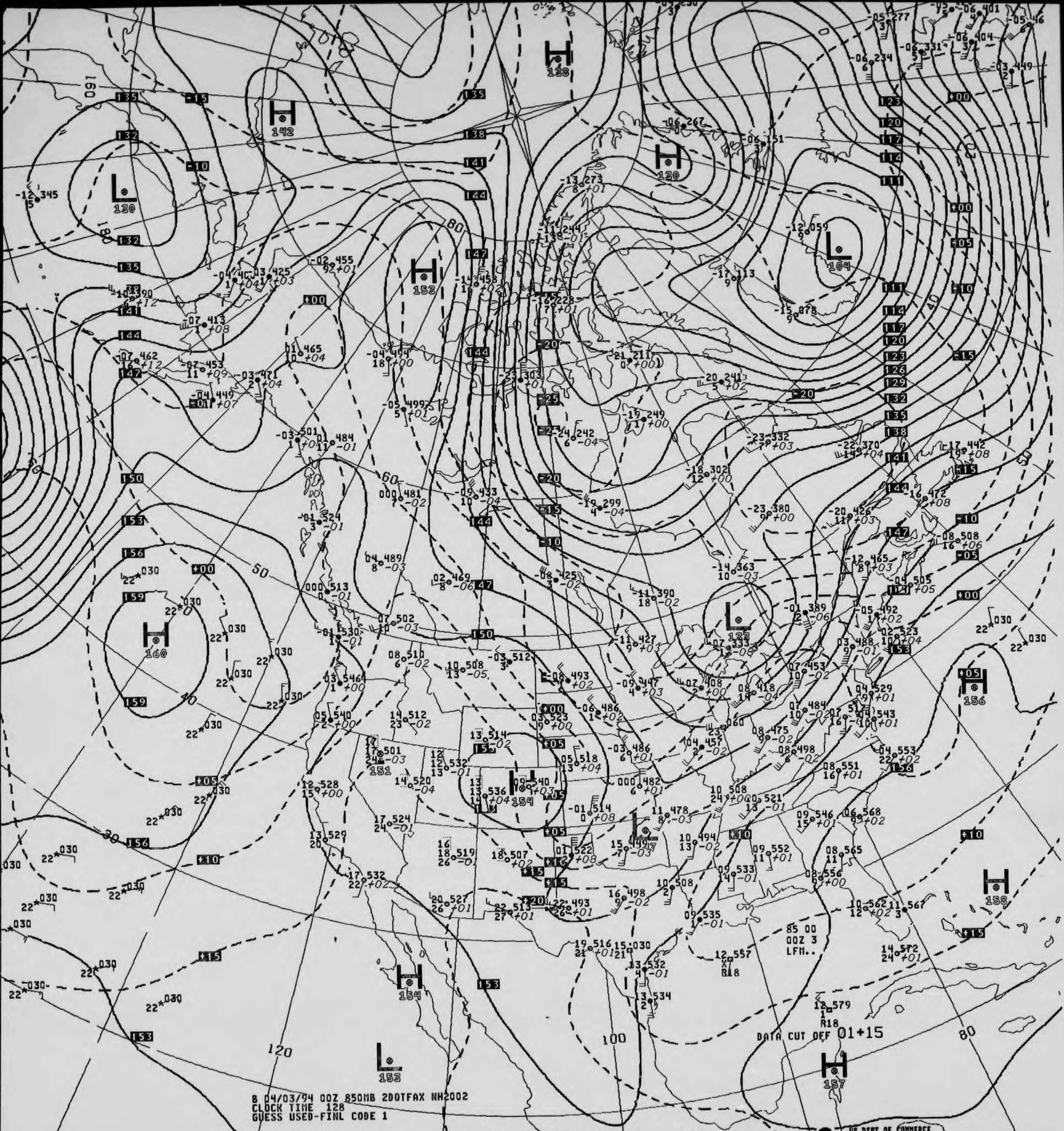
H 142
H 138
L 130
H 130
L 104
H 152
H 160
L 122
H 154
H 156
H 158
H 154
L 153
H 157
120
100
80
60
50
40
30
160
180
85 00
00Z 3
LFM..
DATA CUT OFF 01+15
US DEPT OF COMMERCE
NOAA/NWS/NMC WASHINGTON

B 04/03/94 00Z 850MB 2DOTFAX NH2002
CLOCK TIME 128
GUESS USED-FINL CODE 1

V035 .. 850MB ANALYSIS HEIGHTS/TEMPERATURE 00Z SUN 3 APR 94

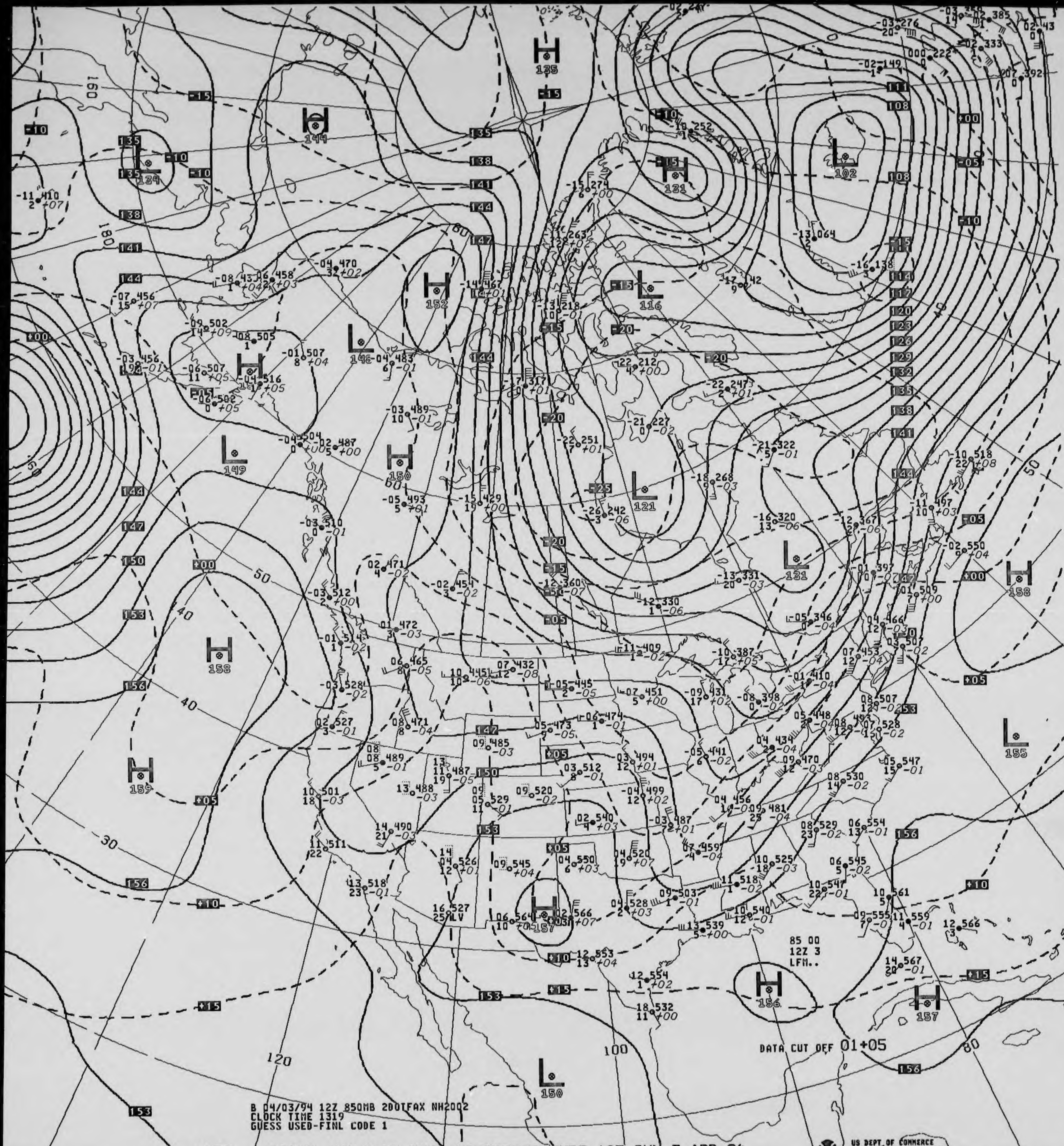
B 04/03/94 12Z 850MB 2DOTFAX NH2002
CLOCK TIME 1319
GUESS USED-FINL CODE 1
85 00
12Z 3
LFM..
DATA CUT OFF 01+05

V435 .. 850MB ANALYSIS HEIGHTS/TEMPERATURE 12Z SUN 3 APR 94

US DEPT OF COMMERCE
NOAA/NWS/NMC WASHINGTON

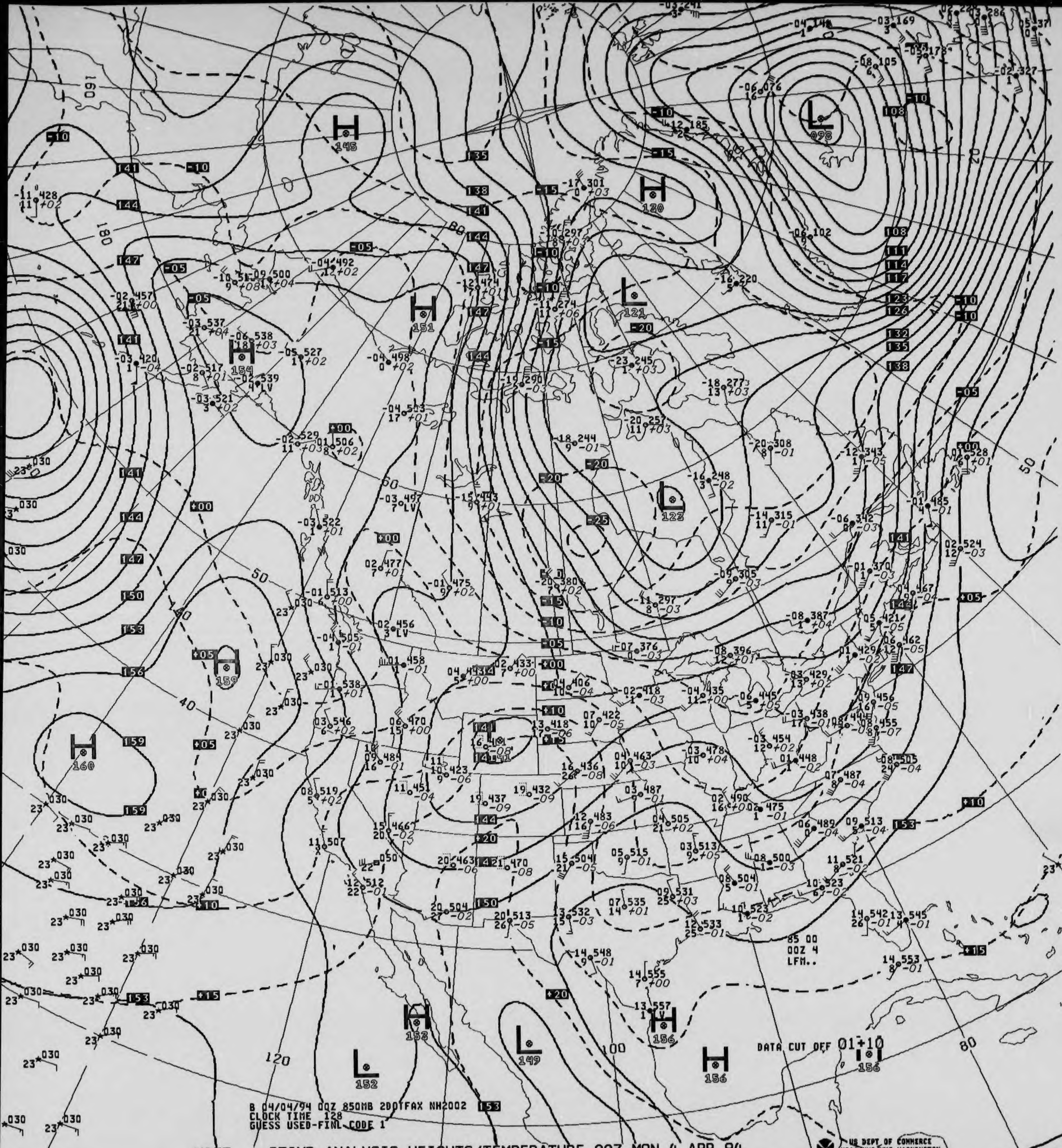
H 145
H 130
L 098
H 151
L 121
H 154
L 123
H 159
H 160
H 153
L 149
L 152
H 156
H 156
85 00
00Z 4
LFM..
DATA CUT OFF 01 +10 156
B 04/04/94 00Z 850MB 2DOTFAX NH2002
CLOCK TIME 128
GUESS USED-FINL CODE 1

V035 .. 850MB ANALYSIS HEIGHTS/TEMPERATURE 00Z MON 4 APR 94

US DEPT OF COMMERCE
NOAA/NWS/NMC WASHINGTON

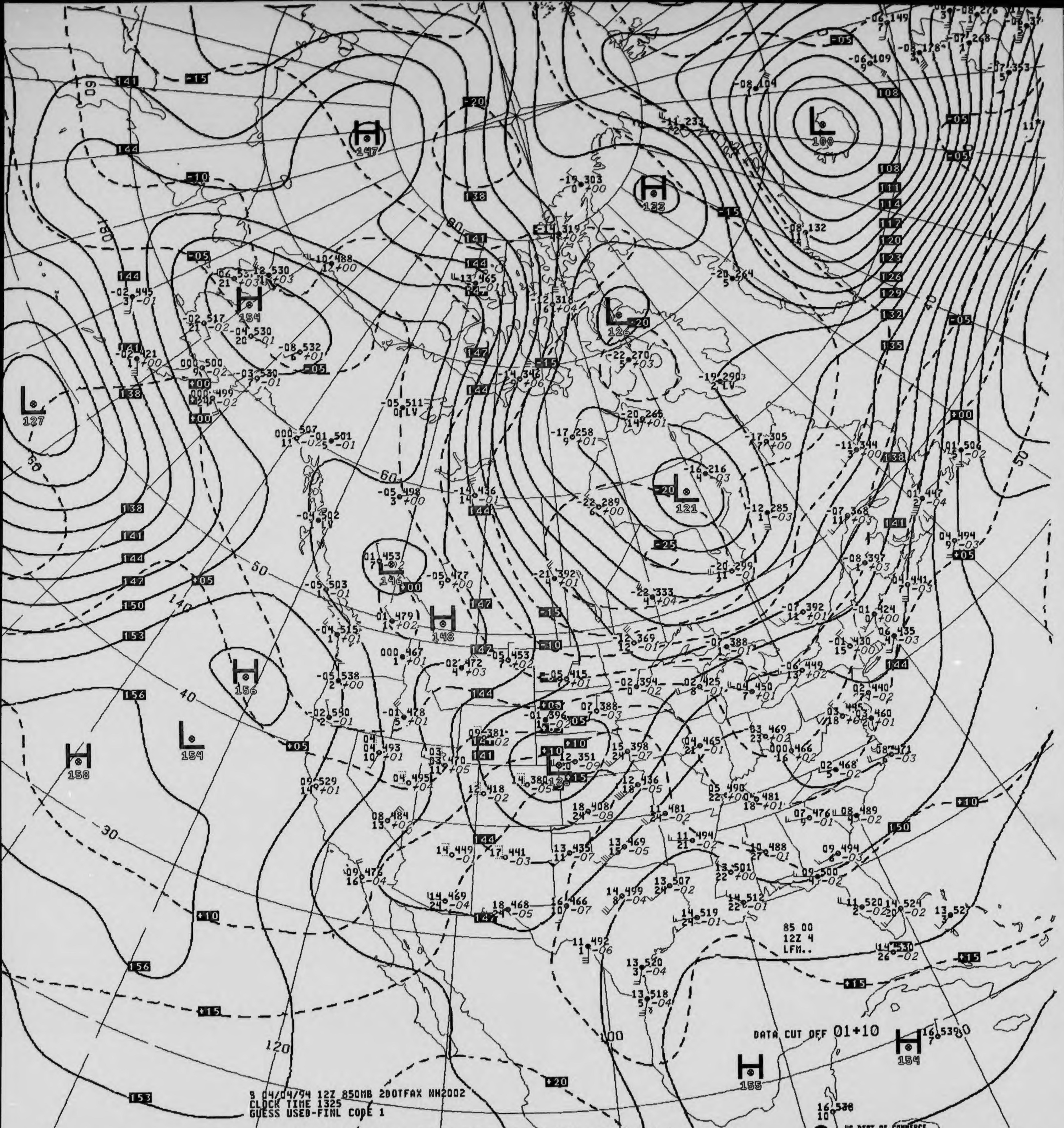
H 147
H 133
L 100
H 154
L 126
L 127
L 121
L 146
H 148
H 156
L 154
H 158
L 138
H 155
H 154
85 00
12Z 4
LFM..
DATA CUT OFF 01+10
B 04/04/94 12Z 850MB 2DOTFAX NH2002
CLOCK TIME 1325
GUESS USED-FINL CODE 1
US DEPT OF COMMERCE
NOAA/NWS/NMC WASHINGTON

V435 .. 850MB ANALYSIS HEIGHTS/TEMPERATURE 12Z MON 4 APR 94

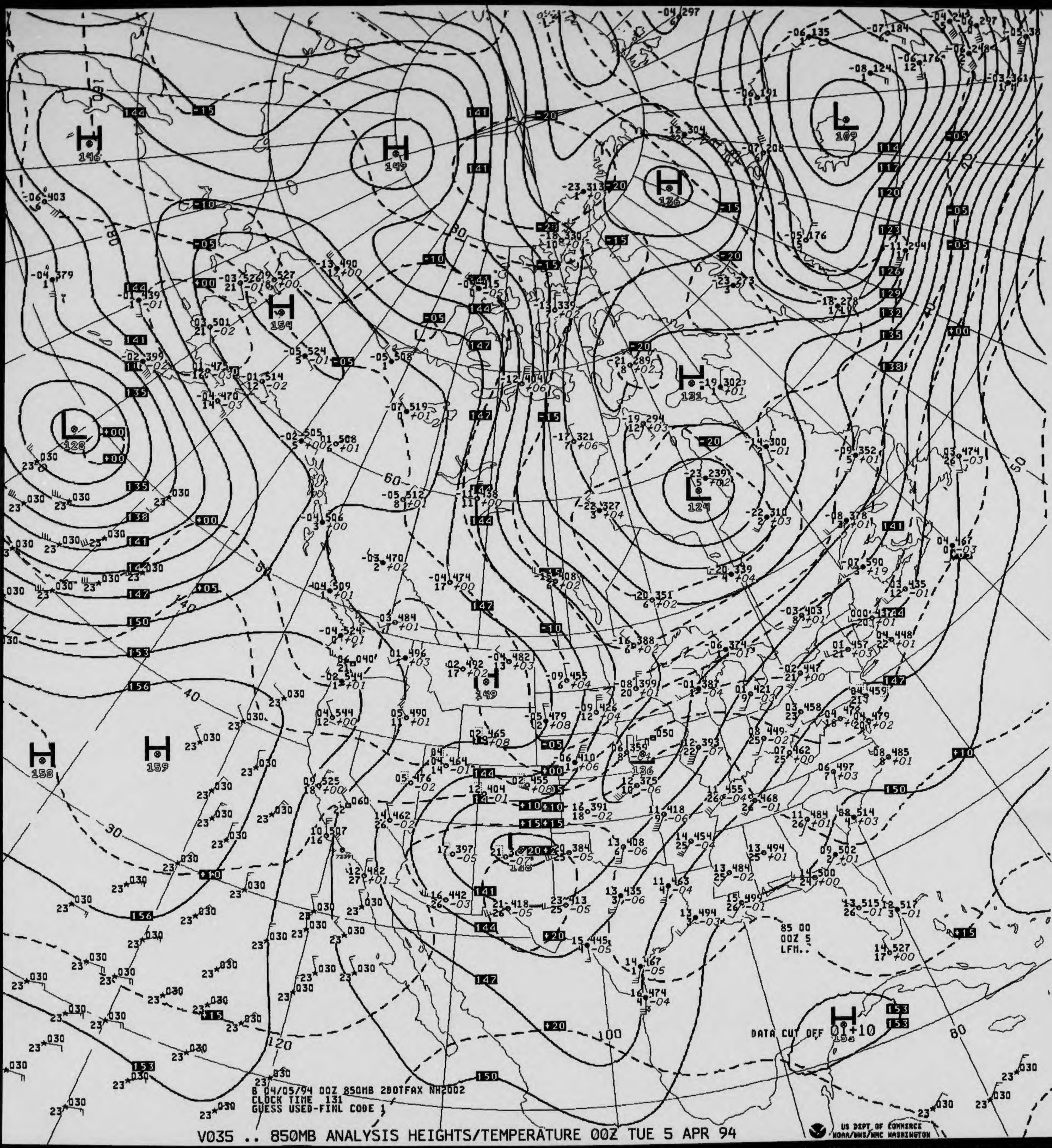
H 146
H 149
H 136
L 109
H 154
L 128
H 131
L 124
H 149
H 158
H 159
DATA CUT OFF
85 00
00Z 5
LFM..

B 04/05/94 00Z 850MB 2DOTFAX NH2002
CLOCK TIME 131
GUESS USED-FINL CODE 1

V035 .. 850MB ANALYSIS HEIGHTS/TEMPERATURE 00Z TUE 5 APR 94

US DEPT OF COMMERCE
NOAA/NWS/NMC WASHINGTON

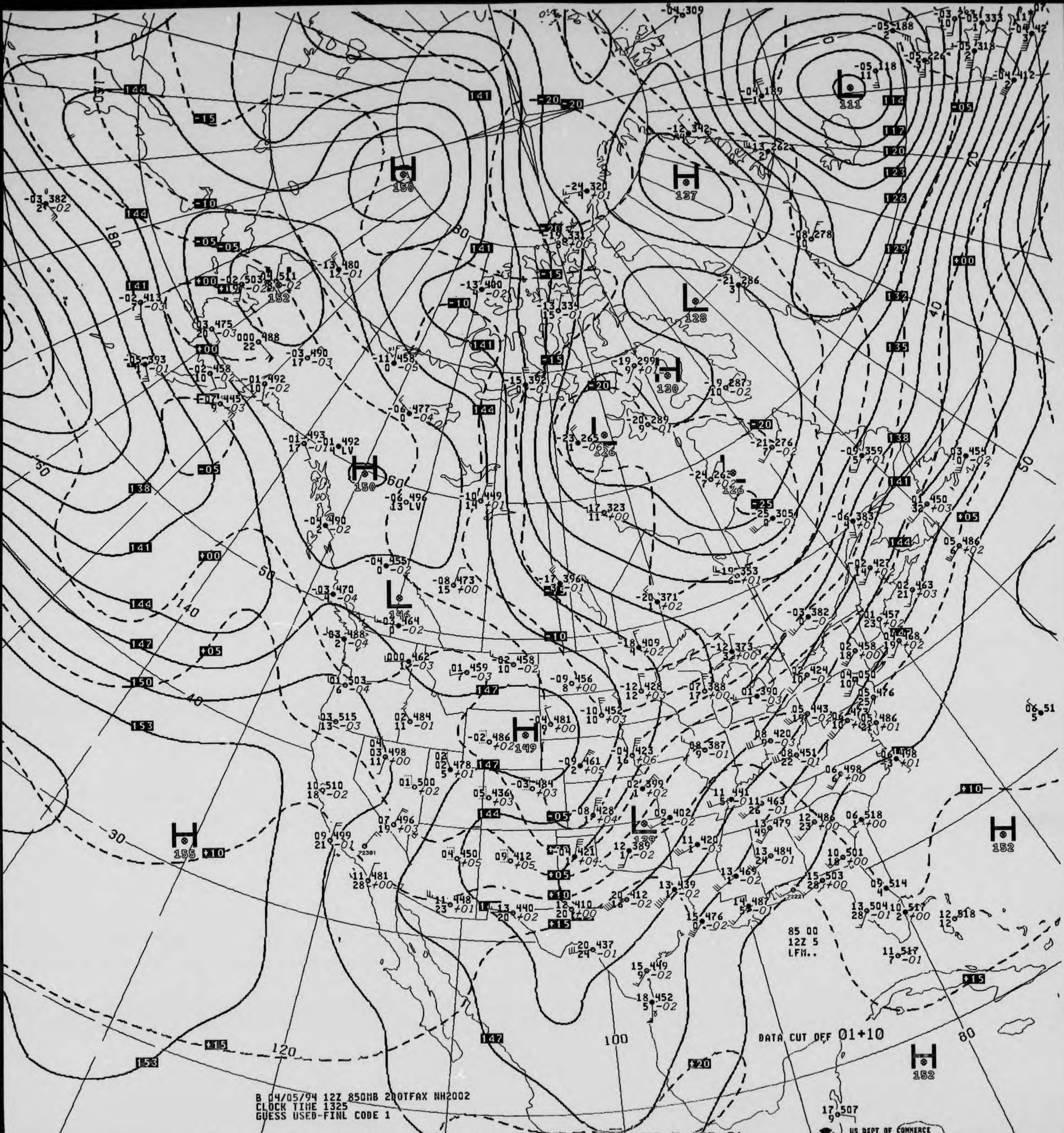
H 150
H 137
L 111
H 152
L 128
H 130
L 126
H 150
L 142
H 149
L 129
H 155
H 152
H 152
85 00
12Z 5
LFM..
DATA CUT OFF 01+10
US DEPT OF COMMERCE
NOAA/NWS/NMC WASHINGTON

B 04/05/94 12Z 850MB 200TFAX NH2002
CLOCK TIME 1325
GUESS USED-FINL CODE 1

V435 .. 850MB ANALYSIS HEIGHTS/TEMPERATURE 12Z TUE 5 APR 94

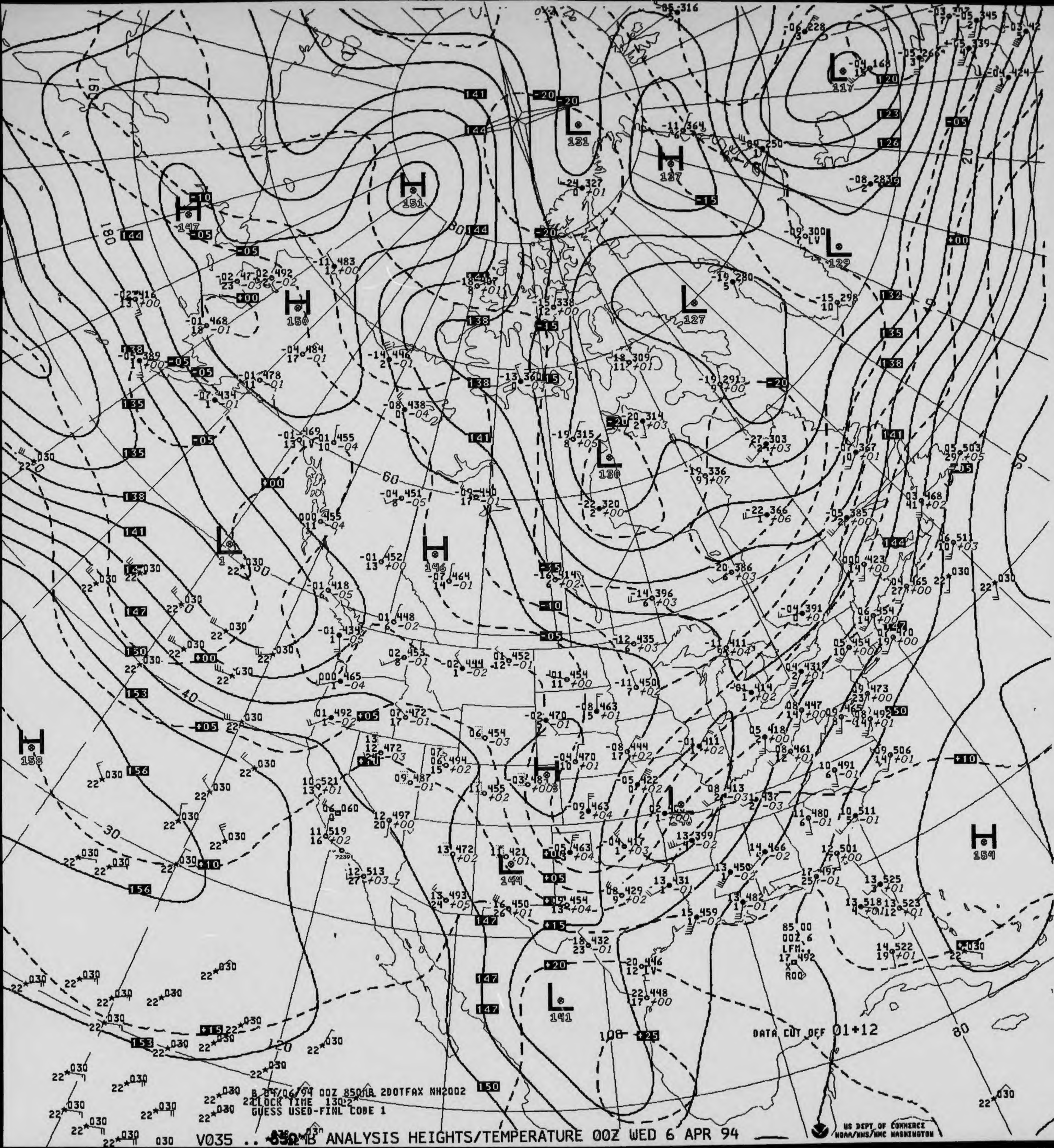
H 151
H 147
H 150
H 146
H 158
H 137
H 154
L 131
L 117
L 129
L 127
L 130
L 144
L 141
DATA CUT OFF 01+12
B 04/06/94 00Z 850MB 2DOTFAX NH2002
CLOCK TIME 1302
GUESS USED-FINL CODE 1
US DEPT OF COMMERCE
NOAA/NWS/NMC WASHINGTON

V035 .. 850MB ANALYSIS HEIGHTS/TEMPERATURE 00Z WED 6 APR 94

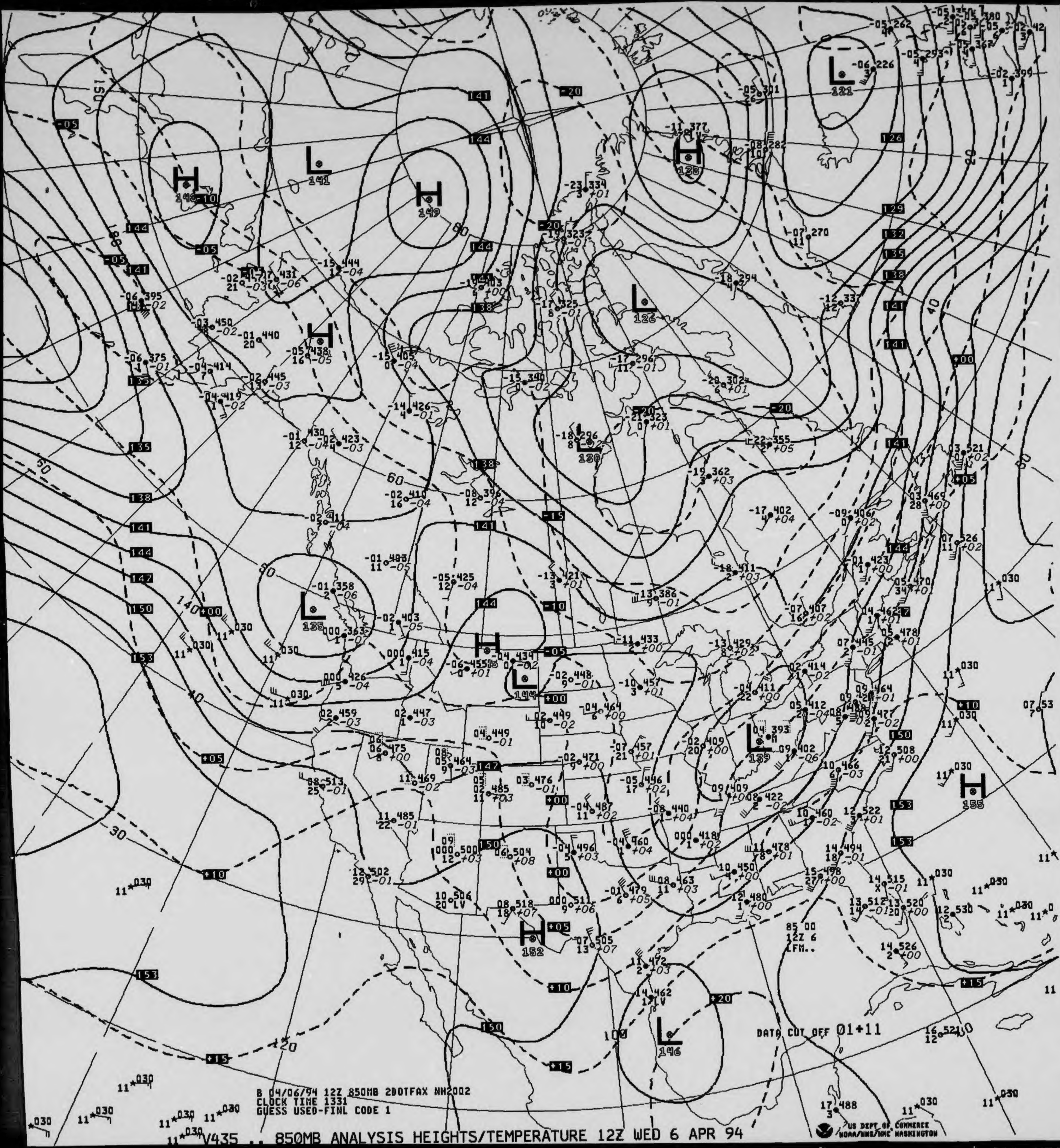
H 148
L 141
H 149
H 138
L 121
L 126
L 130
L 135
H
L 144
L 139
H 155
H 152
L 146
DATA CUT OFF 01+11
85 00
12Z 6
LFM..

B 04/06/94 12Z 850MB 2DOTFAX NH2002
CLOCK TIME 1331
GUESS USED-FINL CODE 1

V435 .. 850MB ANALYSIS HEIGHTS/TEMPERATURE 12Z WED 6 APR 94

US DEPT OF COMMERCE
NOAA/NWS/NMC WASHINGTON

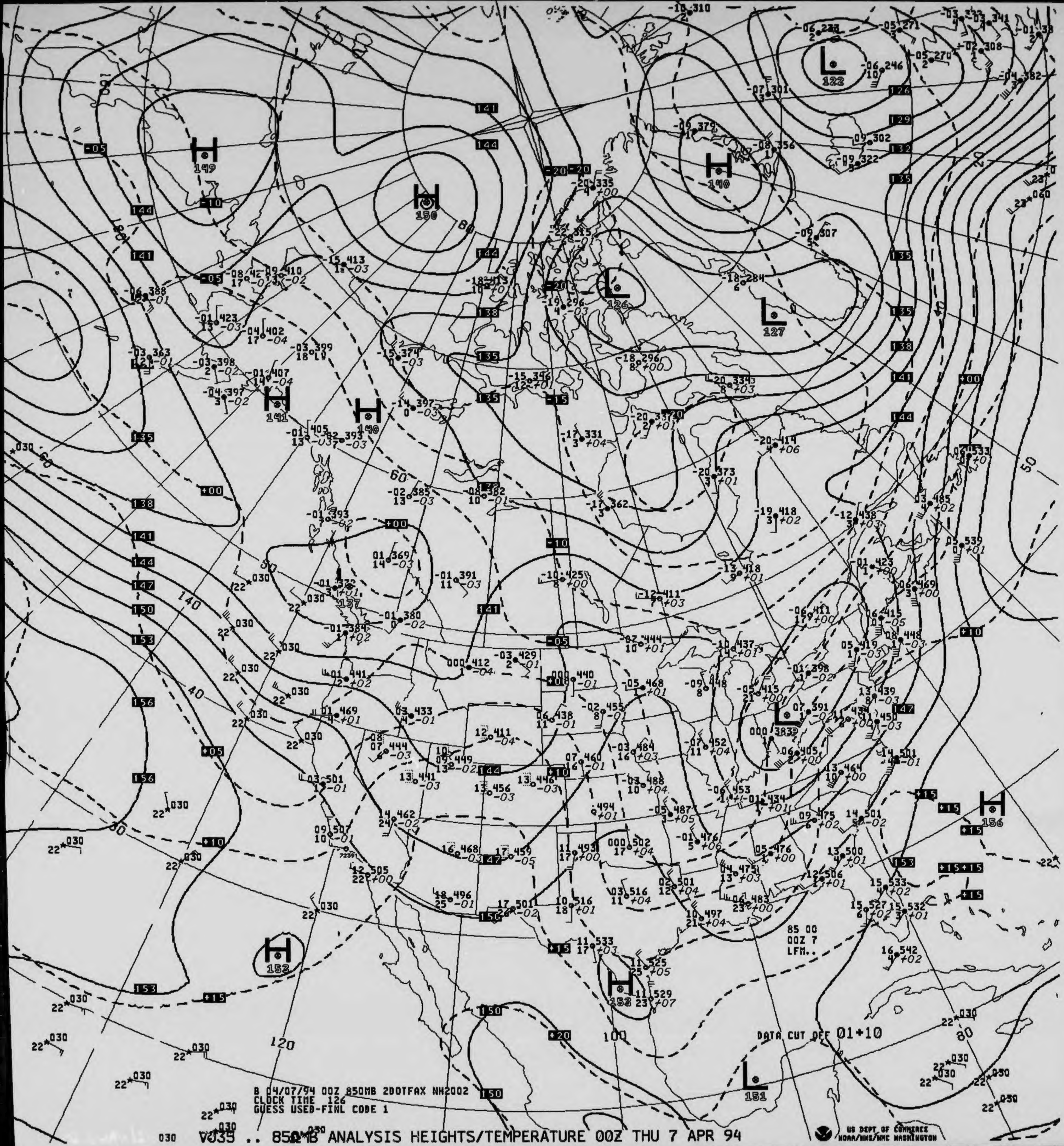

B 04/07/94 00Z 850MB 2DOTFAX NH2002
CLOCK TIME 126
GUESS USED-FINL CODE 1
DATA CUT OFF 01+10
85 00
00Z 7
LFM..
H 149
H 150
H 140
H 141
H 140
H 152
H 153
H 156
L 122
L 126
L 127
L 151
US DEPT OF COMMERCE
NOAA/NWS/NMC WASHINGTON

V035 .. 850MB ANALYSIS HEIGHTS/TEMPERATURE 00Z THU 7 APR 94

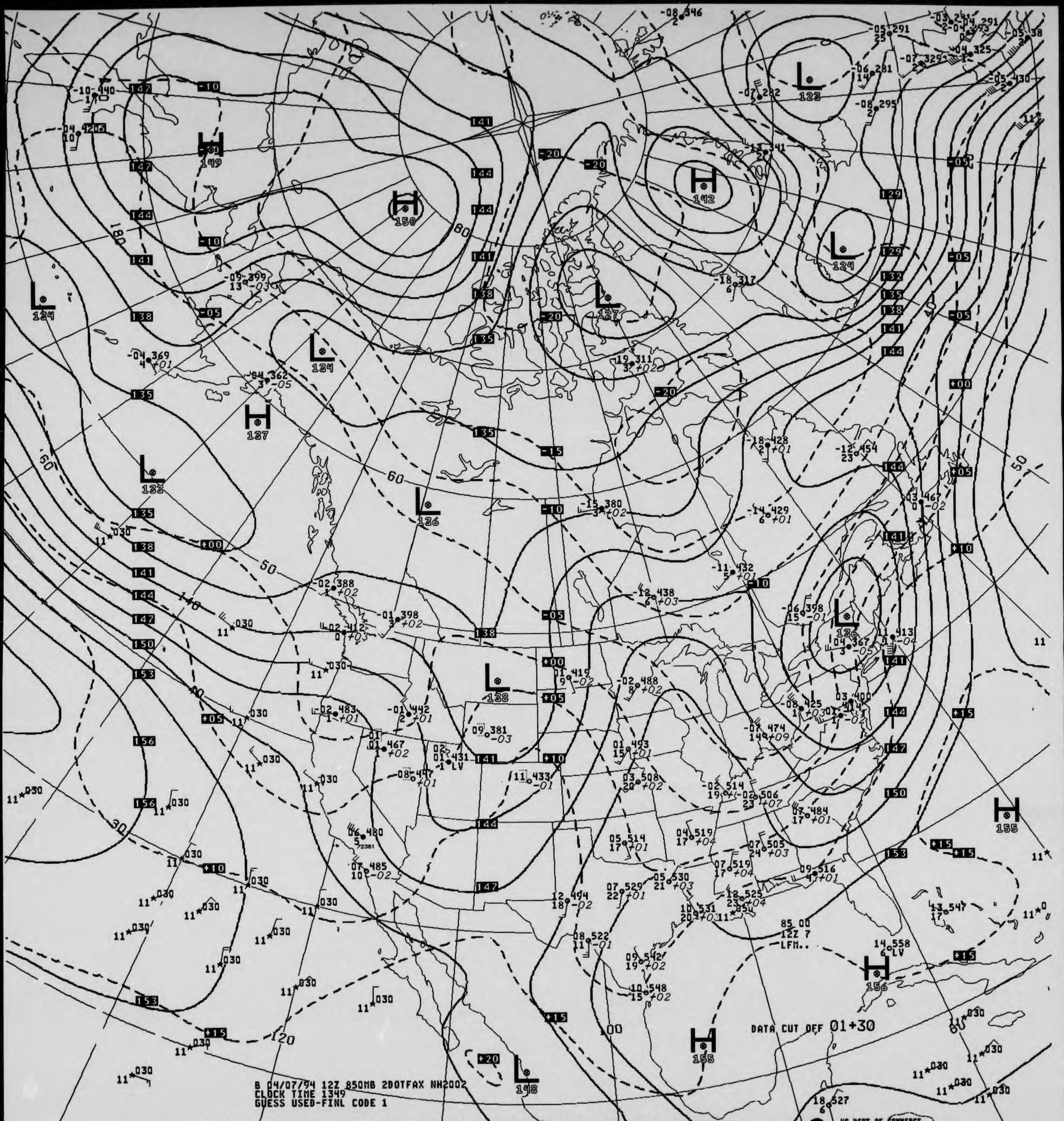
H 149
H 150
H 142
H 127
H 155
H 156
L 123
L 124
L 127
L 132
L 136
L 138
L 148
DATA CUT OFF 01+30
85 00
12Z 7
LFM..

B 04/07/94 12Z 850MB 2DOTFAX NH2002
CLOCK TIME 1349
GUESS USED-FINL CODE 1

V435 .. 850MB ANALYSIS HEIGHTS/TEMPERATURE 12Z THU 7 APR 94

US DEPT OF COMMERCE
NOAA/NWS/NMC WASHINGTON

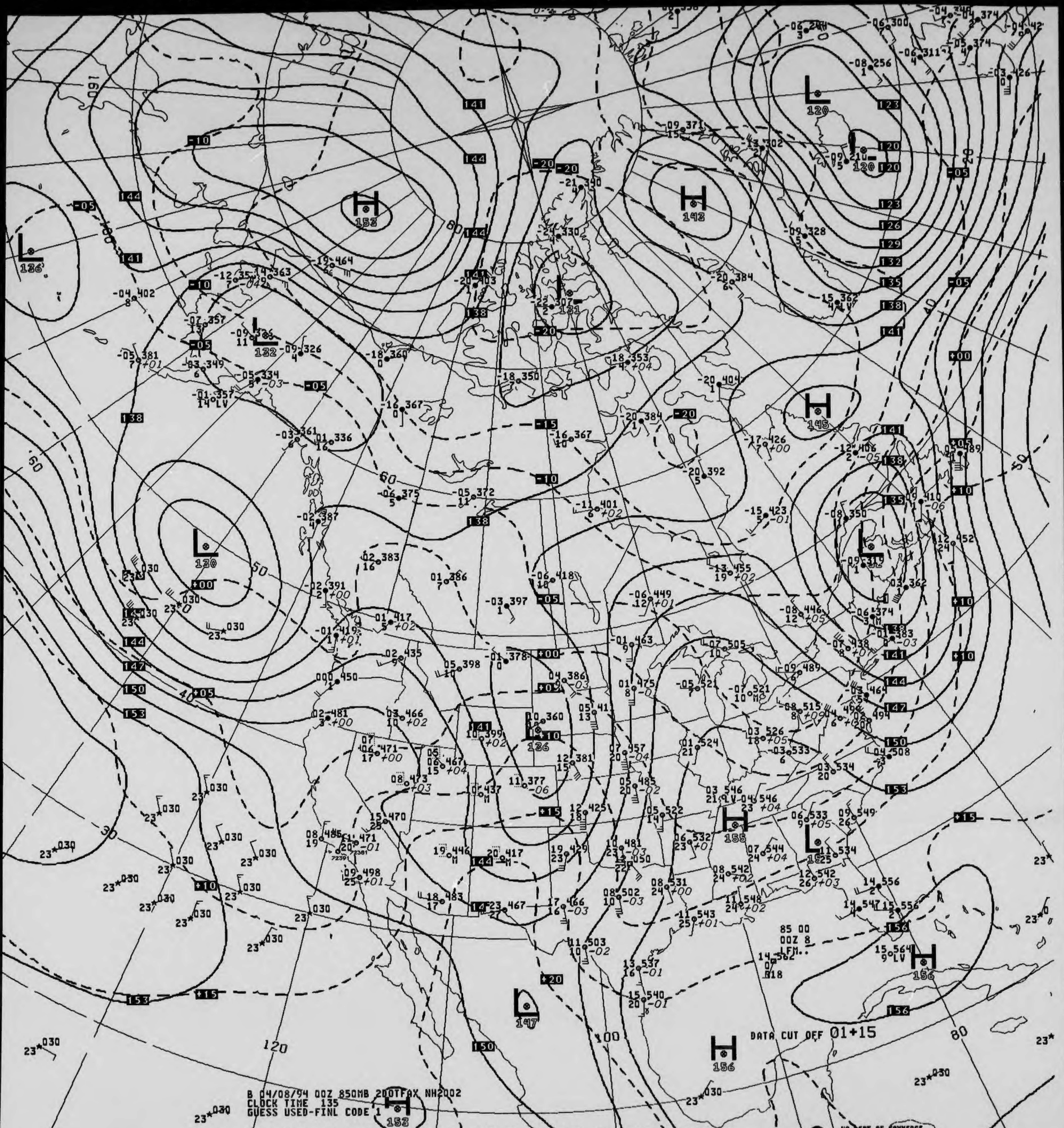
L 136
H 152
H 143
L 120
L 131
L 132
H 145
L 130
L 136
H 155
L 152
H 156
L 147
H 156
H 153
DATA CUT OFF 01+15
85 00
00Z 8
LFM..

B 04/08/94 00Z 850MB 200TFAX NH2002
CLOCK TIME 135
GUESS USED-FINL CODE 1

V035 .. 850MB ANALYSIS HEIGHTS/TEMPERATURE 00Z FRI 8 APR 94

US DEPT OF COMMERCE
NOAA/NWS/NMC WASHINGTON

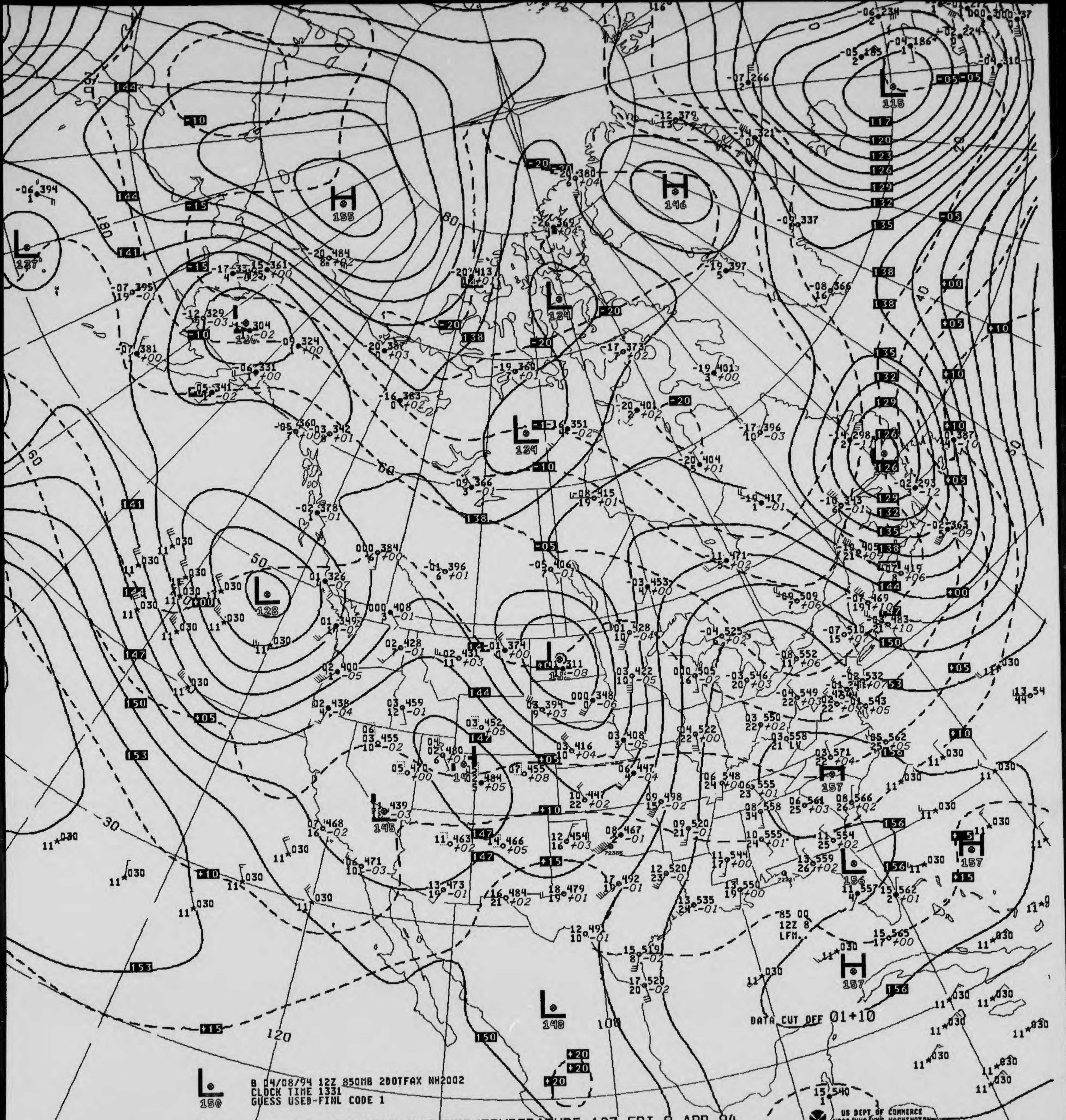
H 155
H 146
L 115
L 137
L 134
L 134
L 128
L 132
L 145
H 157
L 156
H 157
H 157
L 148
L 150
DATA CUT OFF 01+10
85 00
12Z 8
LFM
B 04/08/94 12Z 850MB 200TFAX NH2002
CLOCK TIME 1331
GUESS USED-FINL CODE 1
US DEPT OF COMMERCE
NOAA/NWS/NMC WASHINGTON

V435 .. 850MB ANALYSIS HEIGHTS/TEMPERATURE 12Z FRI 8 APR 94

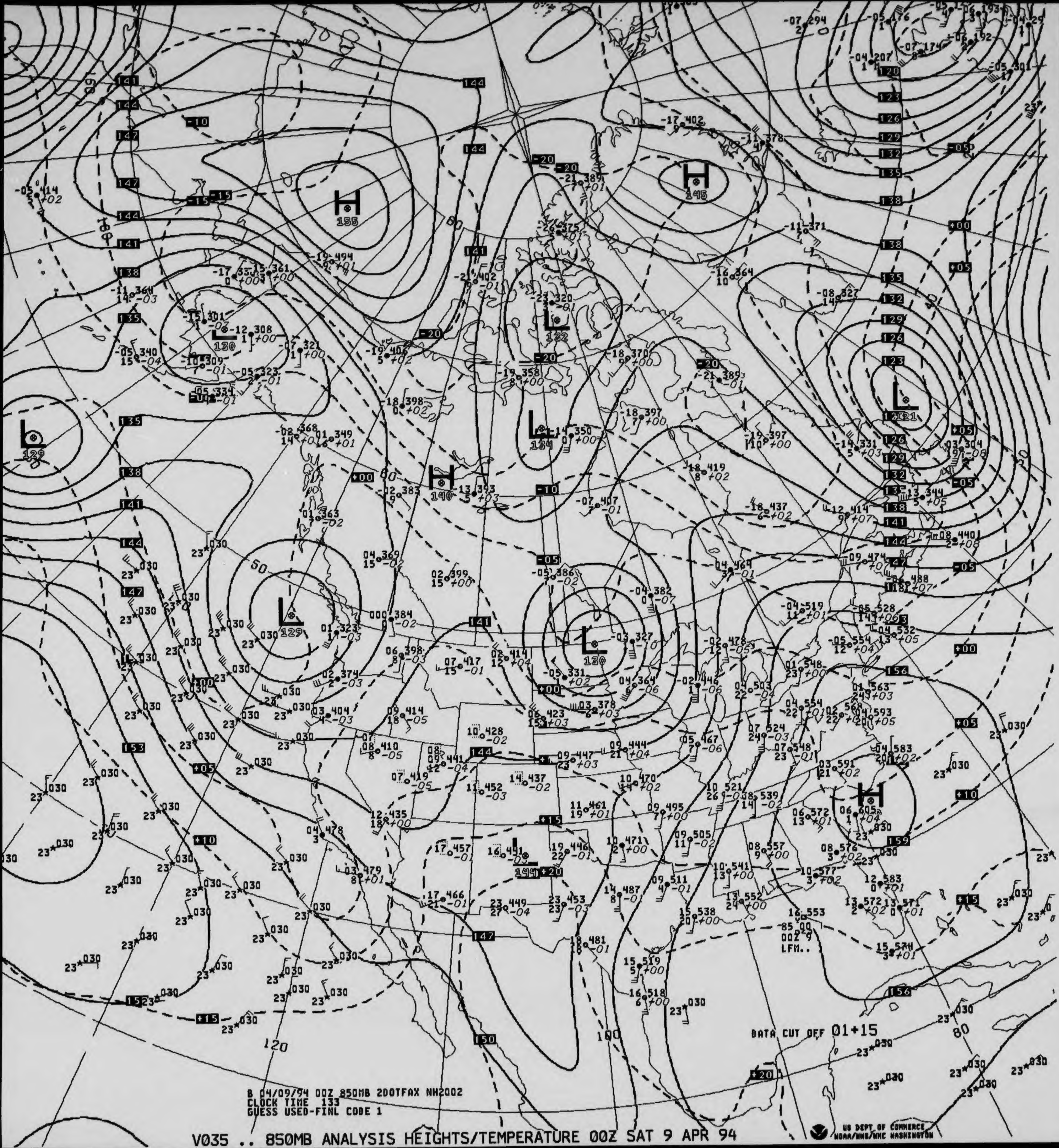
H 155
H 145
H 140
H 605
L 130
L 132
L 134
L 129
L 129
L 121
L 130
L 144
141
144
147
150
153
156
159
135
138
123
126
129
132
120
-20
-15
-10
-05
+00
+05
+10
+15
+20
120
100
80
60
50
DATA CUT OFF 01+15
85 00
00Z 9
LFM..

B 04/09/94 00Z 850MB 2DOTFAX NH2002
CLOCK TIME 133
GUESS USED-FINL CODE 1

V035 .. 850MB ANALYSIS HEIGHTS/TEMPERATURE 00Z SAT 9 APR 94

US DEPT OF COMMERCE
NOAA/NWS/NMC WASHINGTON

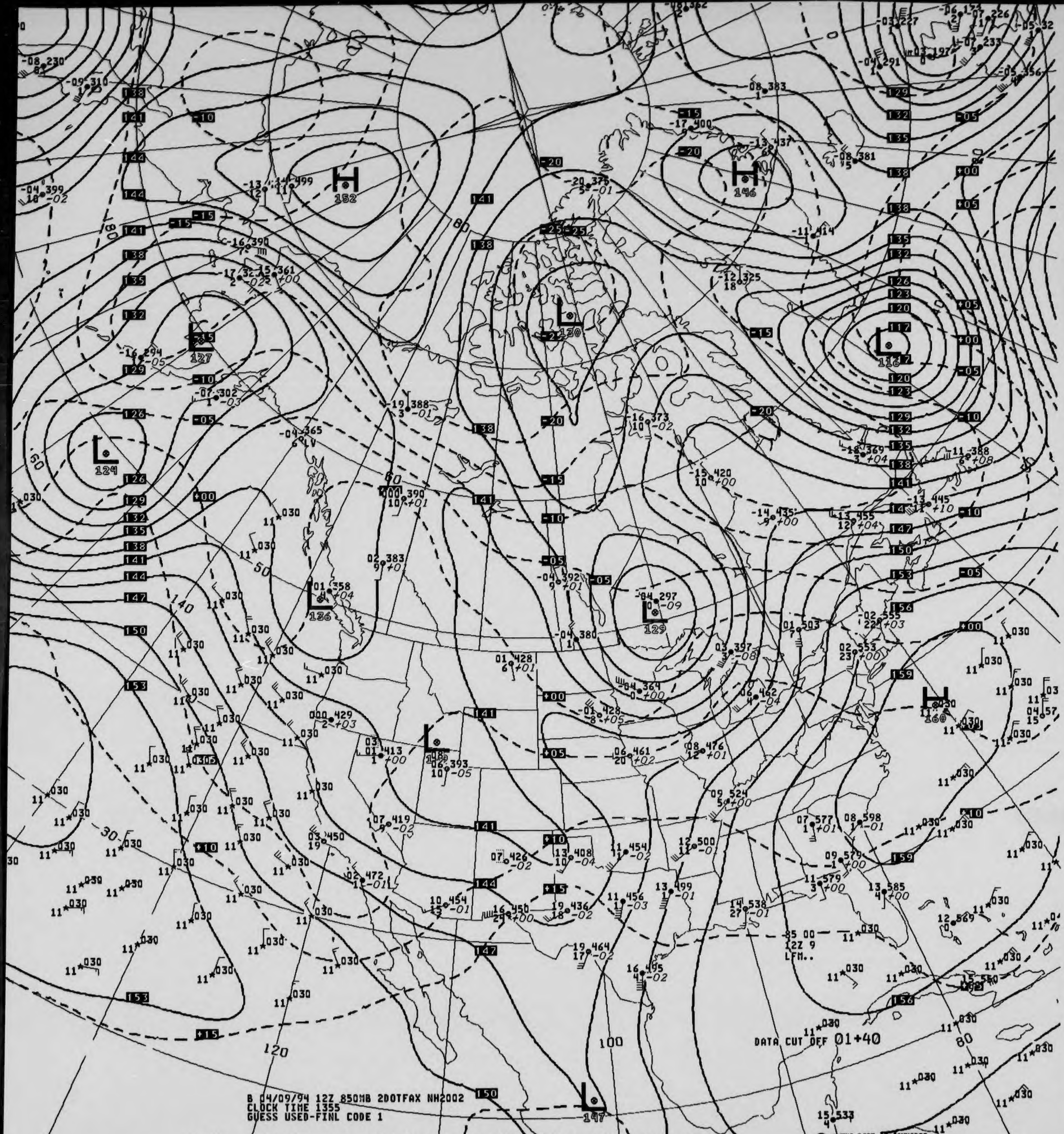
H
152
H
146
L
130
L
127
L
124
L
118
L
136
L
129
L
148
H
160
L
147
B 04/09/94 12Z 850MB 2DOTFAX NH2002
CLOCK TIME 1355
GUESS USED-FINL CODE 1
DATA CUT OFF 01+40
85 00
12Z 9
LFM..
US DEPT OF COMMERCE
NOAA/NWS/NMC WASHINGTON

V435 .. 850MB ANALYSIS HEIGHTS/TEMPERATURE 12Z SAT 9 APR 94

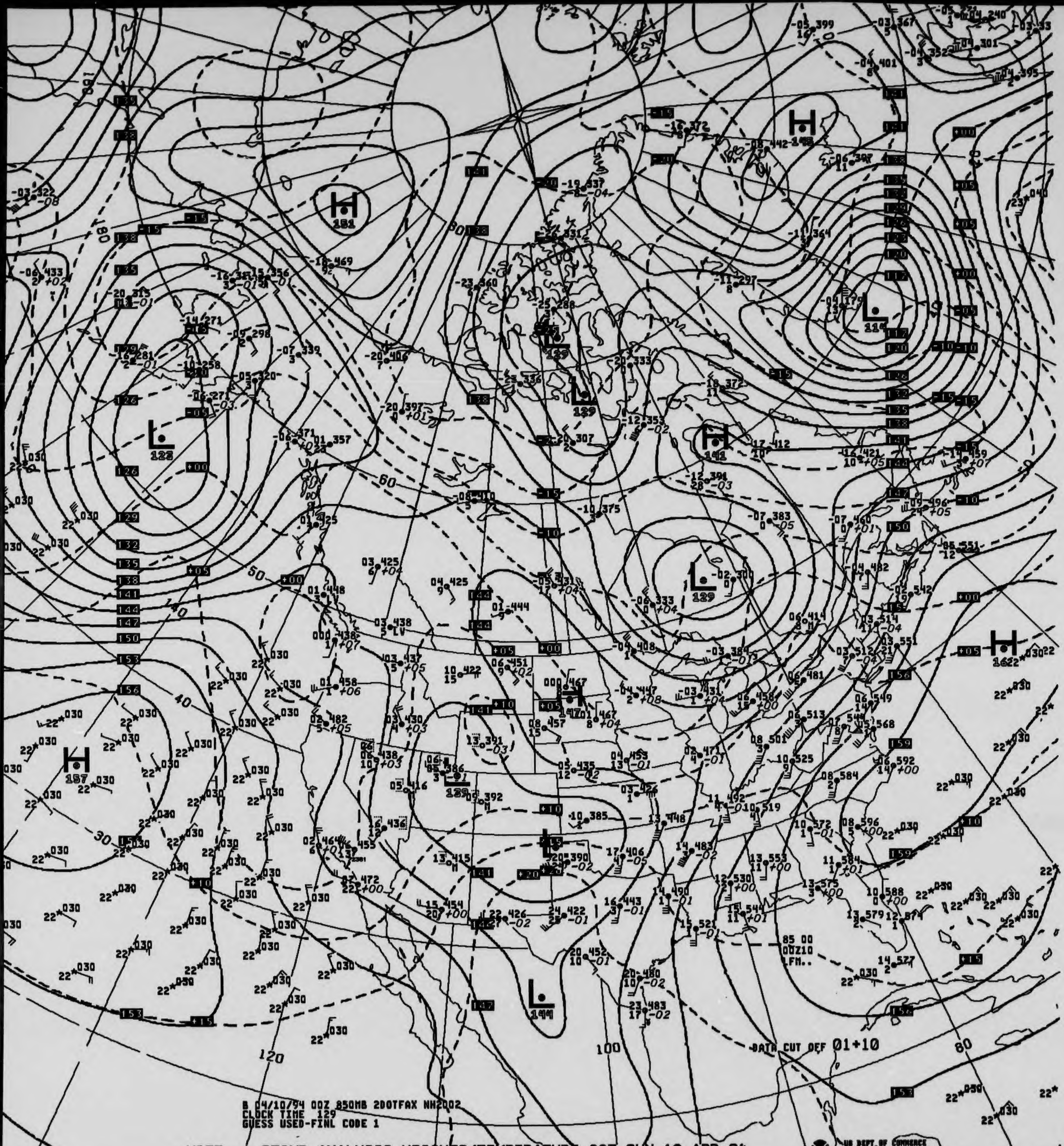
DATA CUT OFF 01+10
85 00
00Z10
LFM..

B 04/10/94 00Z 850MB 2DOTFAX NH2002
CLOCK TIME 129
GUESS USED-FINL CODE 1

V035 .. 850MB ANALYSIS HEIGHTS/TEMPERATURE 00Z SUN 10 APR 94

US DEPT OF COMMERCE
NOAA/NWS/NMC WASHINGTON

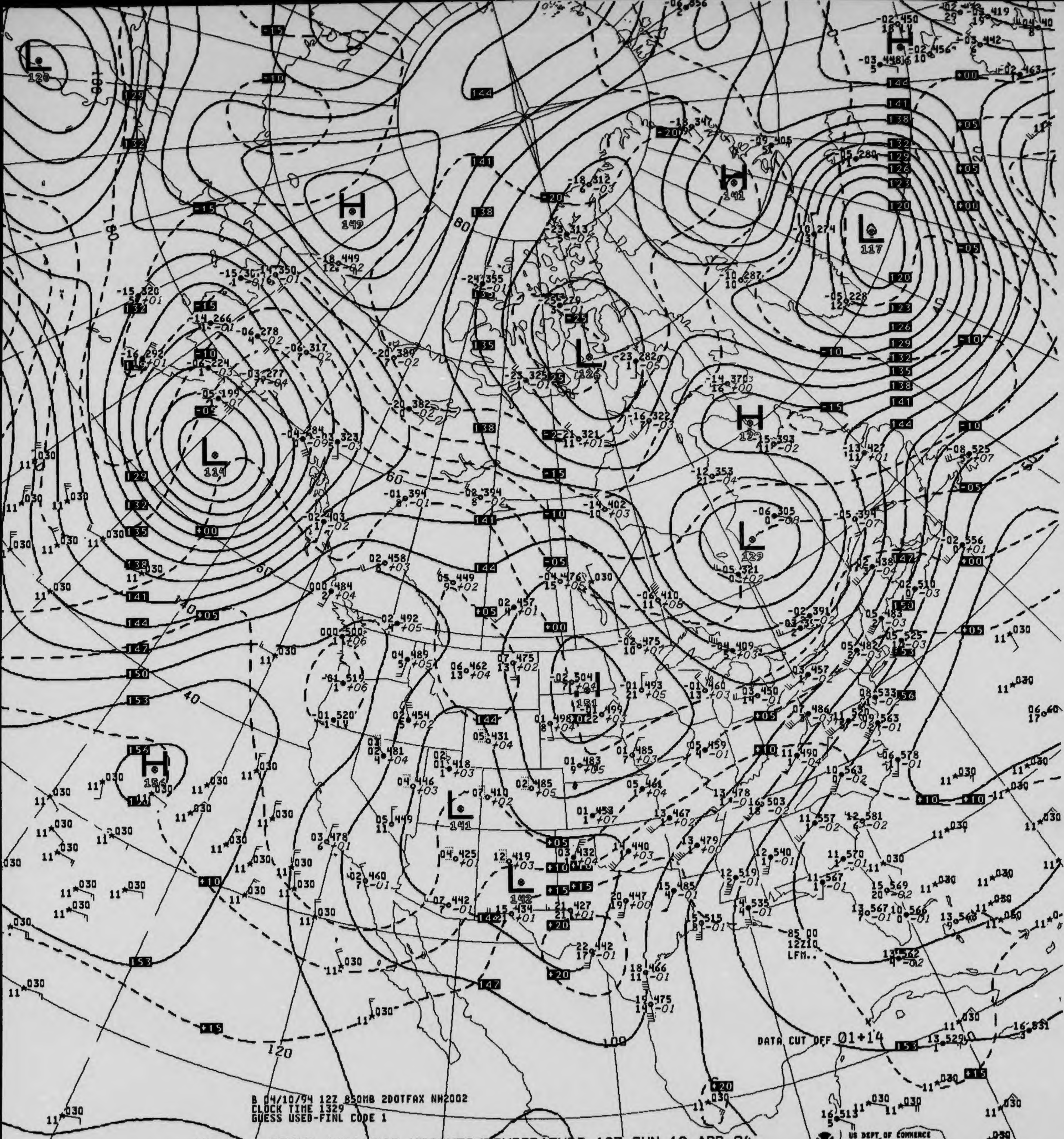
H 149
L 120
L 114
H 156
L 141
L 142
L 126
H 141
L 117
H 12?
L 129
H 151
DATA CUT OFF 01+14
85 00
12Z10
LFM..

B 04/10/94 12Z 850MB 2DOTFAX NH2002
CLOCK TIME 1329
GUESS USED-FINL CODE 1

US DEPT OF COMMERCE
NOAA/NWS/NMC WASHINGTON

V435 .. 850MB ANALYSIS HEIGHTS/TEMPERATURE 12Z SUN 10 APR 94


DATA CUT OFF 01+10
85 00
00Z11
LFM

B 04/11/94 00Z 850MB 2DOTFAX NH2002
CLOCK TIME 134
GUESS USED-FINL CODE 1

030 V035 .. 850MB ANALYSIS HEIGHTS/TEMPERATURE 00Z MON 11 APR 94

US DEPT OF COMMERCE
NOAA/NWS/NMC WASHINGTON

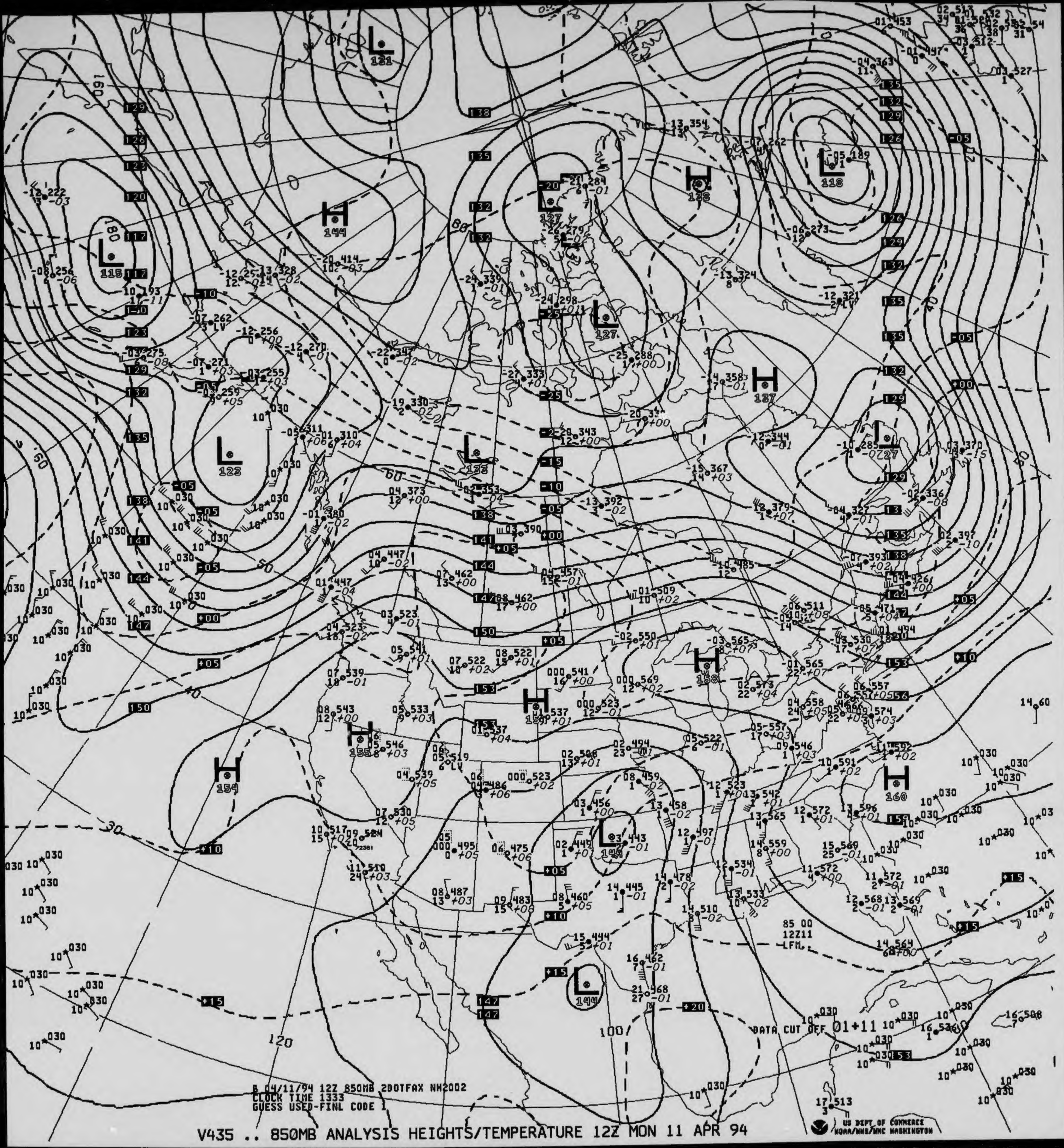

V435 .. 850MB ANALYSIS HEIGHTS/TEMPERATURE 12Z MON 11 APR 94

B 04/11/94 12Z 850MB 2DOTFAX NH2002
CLOCK TIME 1333
GUESS USED-FINL CODE 1

85 00
12Z11
LFM.
DATA CUT OFF 01+11
US DEPT OF COMMERCE
NOAA/NWS/NMC WASHINGTON

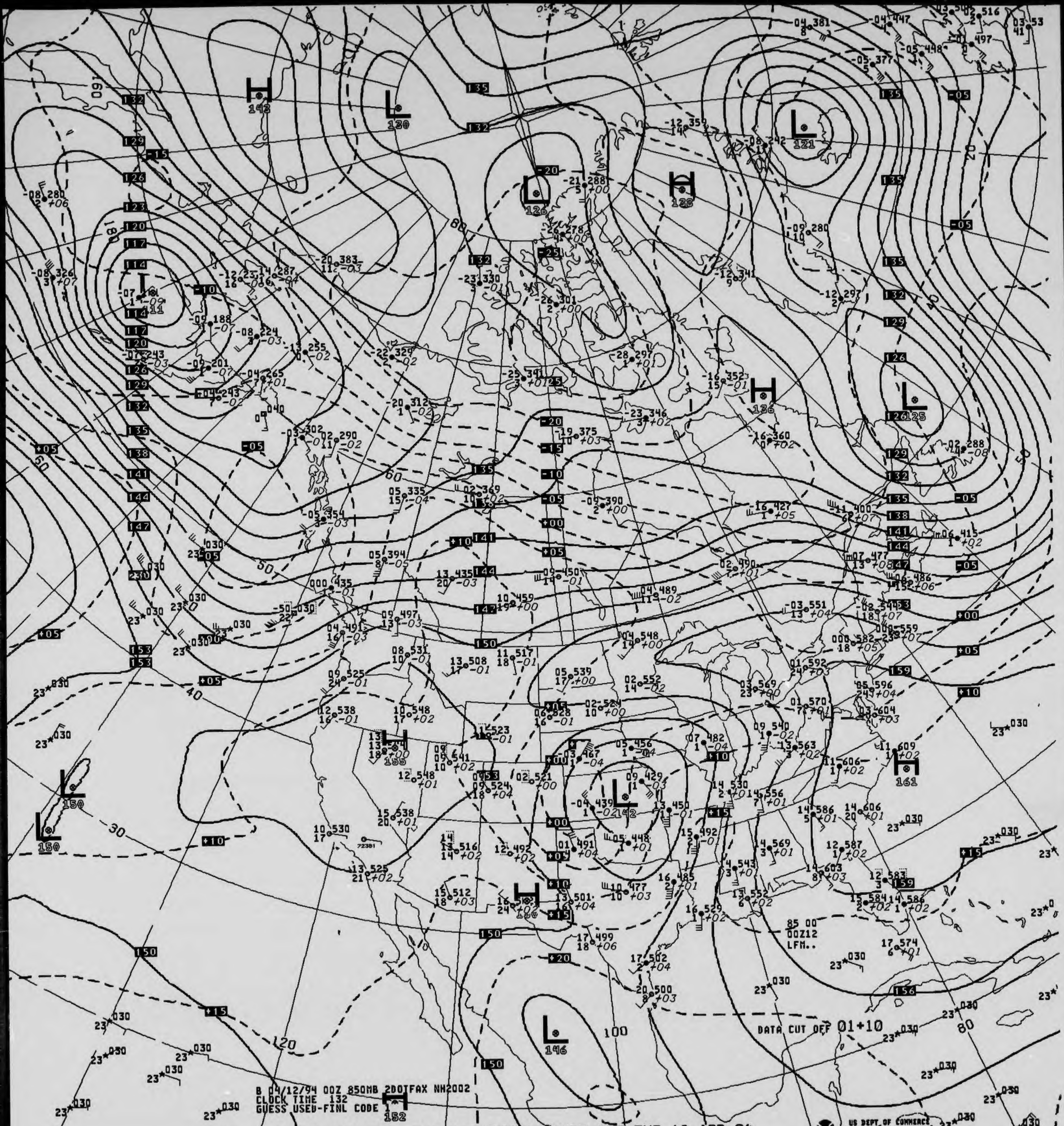
H 142
L 130
L 126
H 138
L 121
L 111
H 136
L 125
H 155
L 142
H 161
L 150
L 150
H 136
L 146
H 152
B 04/12/94 00Z 850MB 2DOTFAX NH2002
CLOCK TIME 132
GUESS USED-FINL CODE 1
85 00
00Z12
LFM..
DATA CUT OFF 01+10
US DEPT OF COMMERCE
NOAA/NWS/NMC WASHINGTON

V035 .. 850MB ANALYSIS HEIGHTS/TEMPERATURE 00Z TUE 12 APR 94

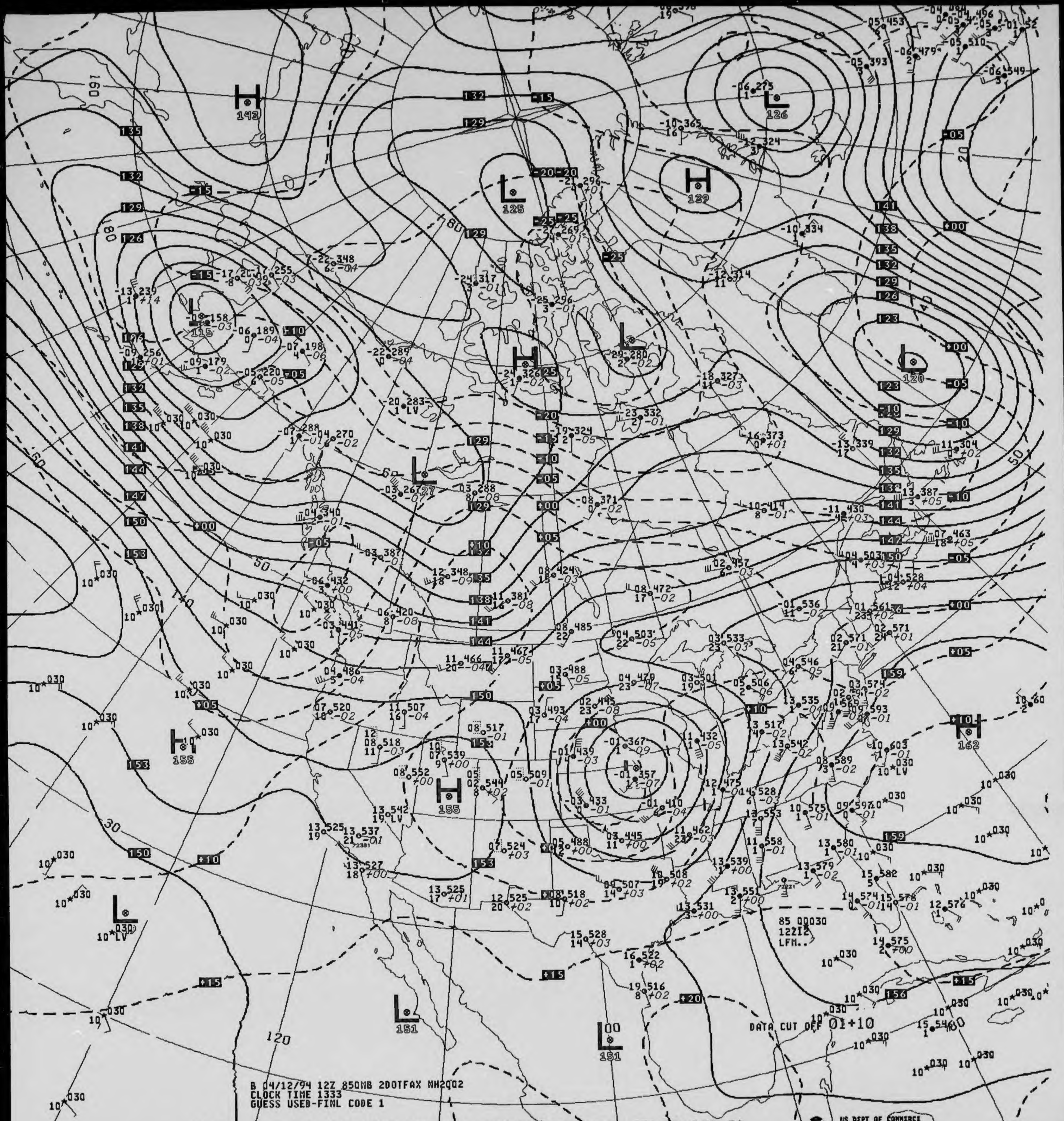

H 143
L 125
L 126
H 139
L 115
H
L 120
L
H 155
L
H 155
H 162
L 151
L 151
DATA CUT OFF 01+10
85 00030
12Z12
LFM..

B 04/12/94 12Z 850MB 2DOTFAX NH2Q02
CLOCK TIME 1333
GUESS USED-FINL CODE 1

V435 .. 850MB ANALYSIS HEIGHTS/TEMPERATURE 12Z TUE 12 APR 94

US DEPT OF COMMERCE
NOAA/NWS/NMC WASHINGTON

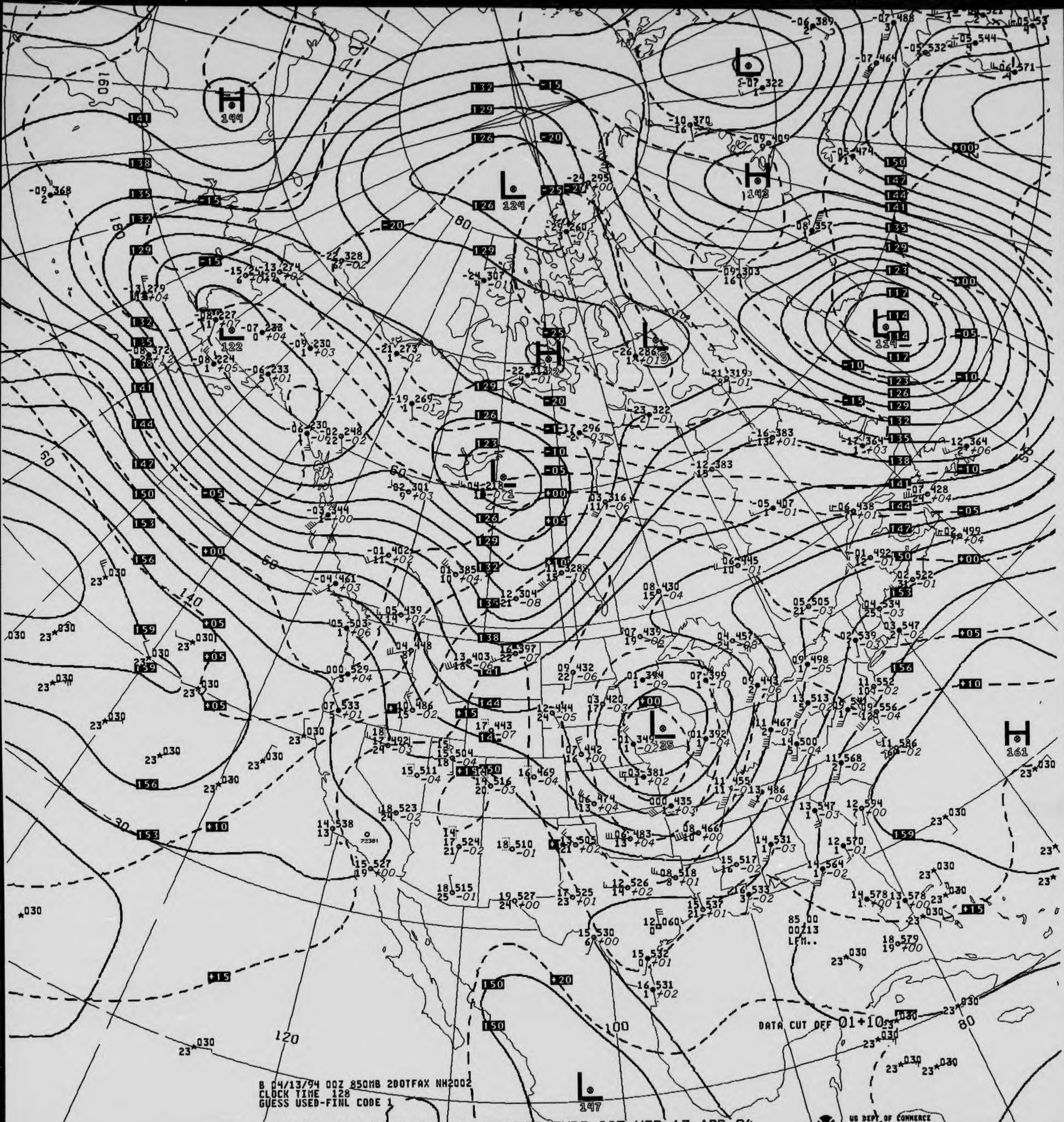
H
144
L
124
H
143
L
114
L
122
H
L
L
135
H
161
L
147
DATA CUT OFF 01+10
85 00
00Z13
LFM..
US DEPT OF COMMERCE
NOAA/NWS/NMC WASHINGTON

B 04/13/94 00Z 850MB 2DOTFAX NH2002
CLOCK TIME 128
GUESS USED-FINL CODE 1

V035 .. 850MB ANALYSIS HEIGHTS/TEMPERATURE 00Z WED 13 APR 94

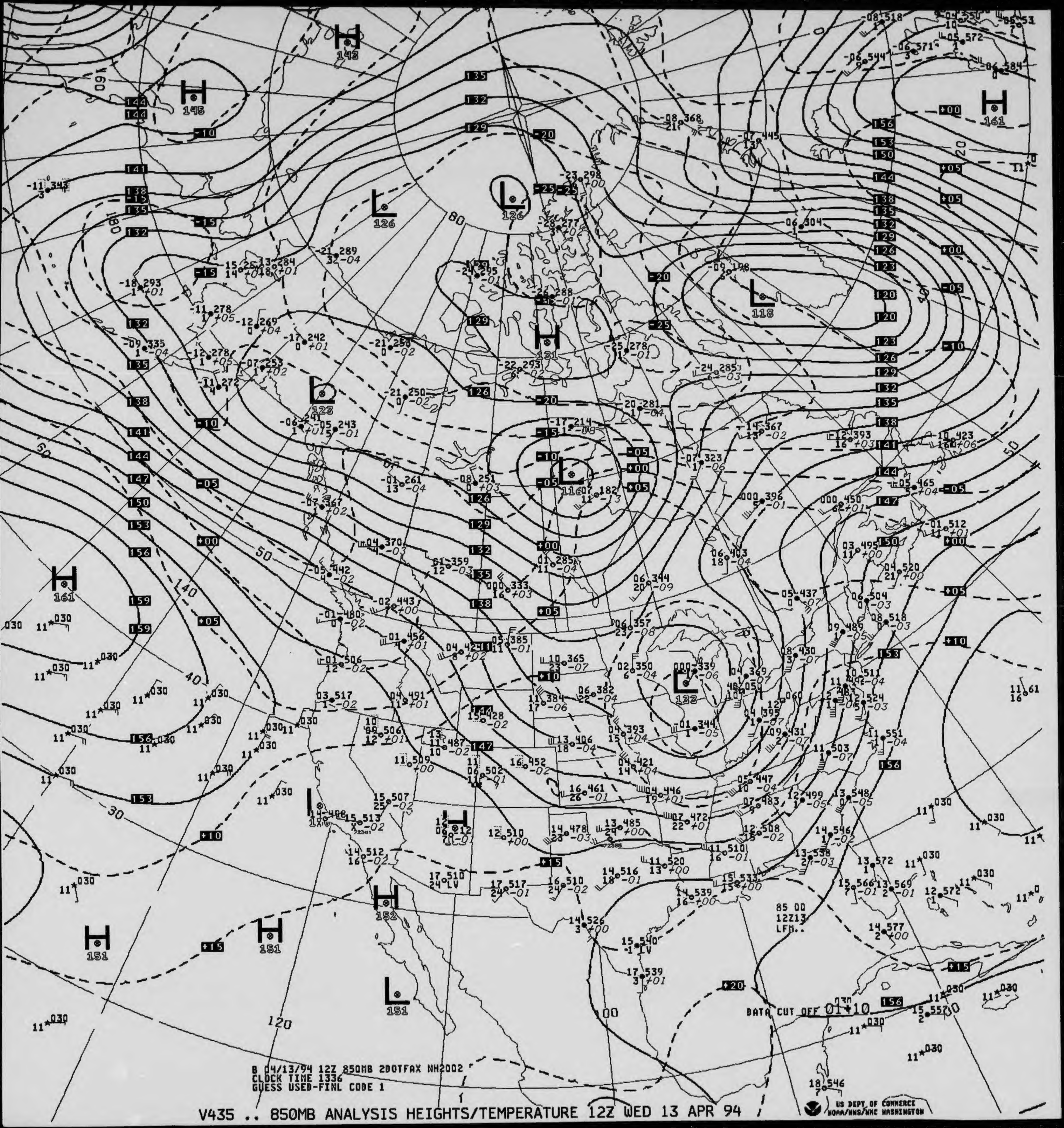
H 143
H 145
H 161
L 126
L 126
L 118
H 131
L 123
L 116
H 161
L 133
H 152
H 151
H 151
L 151
85 00
12Z13
LFM..
DATA CUT OFF 01+10
US DEPT OF COMMERCE
NOAA/NWS/NMC WASHINGTON

B 04/13/94 12Z 850MB 2DOTFAX NH2002
CLOCK TIME 1336
GUESS USED-FINL CODE 1

V435 .. 850MB ANALYSIS HEIGHTS/TEMPERATURE 12Z WED 13 APR 94

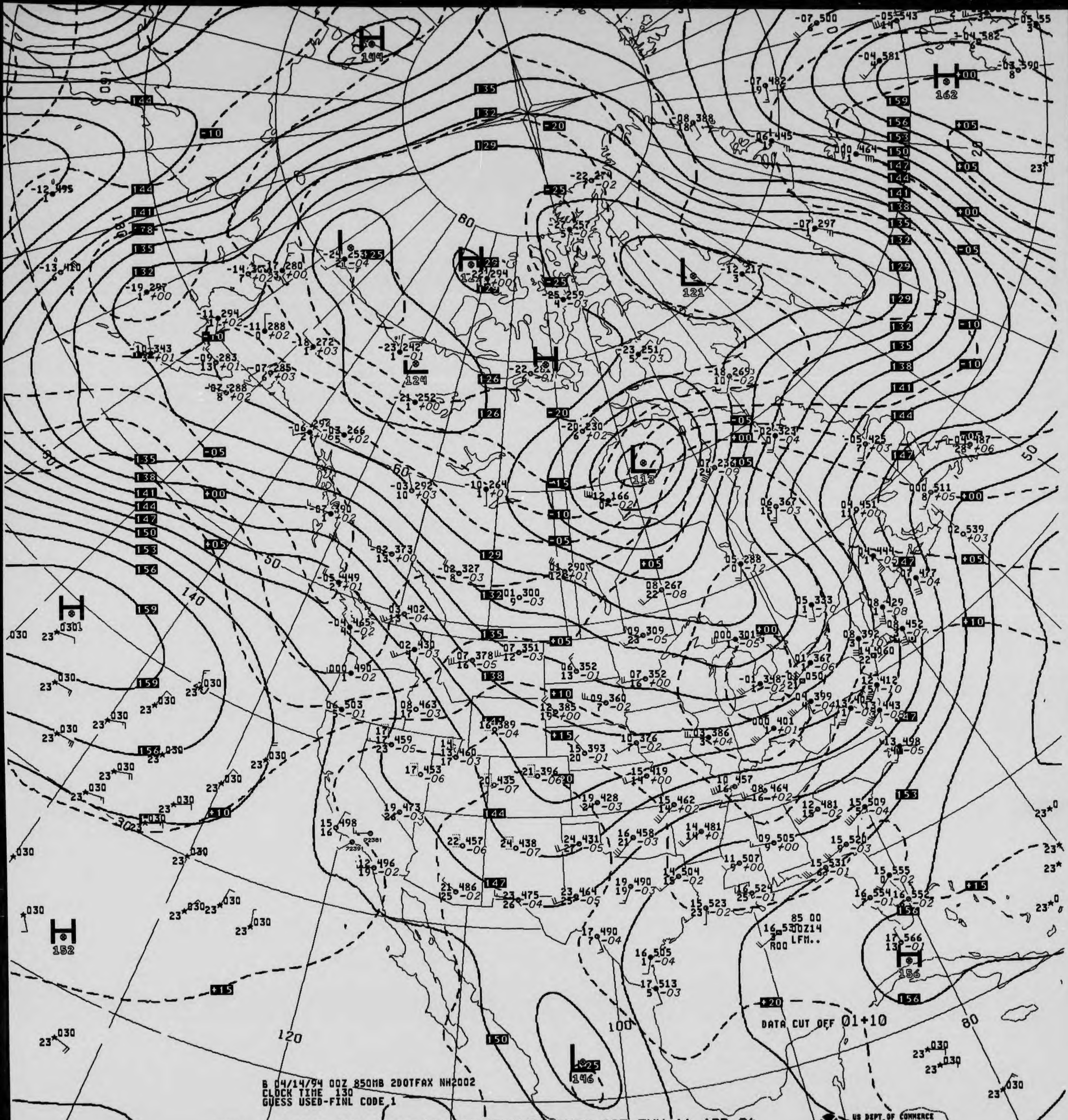
H
149
H
162
L
124
L
121
L
113
H
152
H
156
L
146
DATA CUT OFF 01+10
85 00
00Z14
LFM..
120
100
80
60
50
140

B 04/14/94 00Z 850MB 2DOTFAX NH2002
CLOCK TIME 130
GUESS USED-FINL CODE 1

V035 .. 850MB ANALYSIS HEIGHTS/TEMPERATURE 00Z THU 14 APR 94

US DEPT OF COMMERCE
NOAA/NWS/NMC WASHINGTON

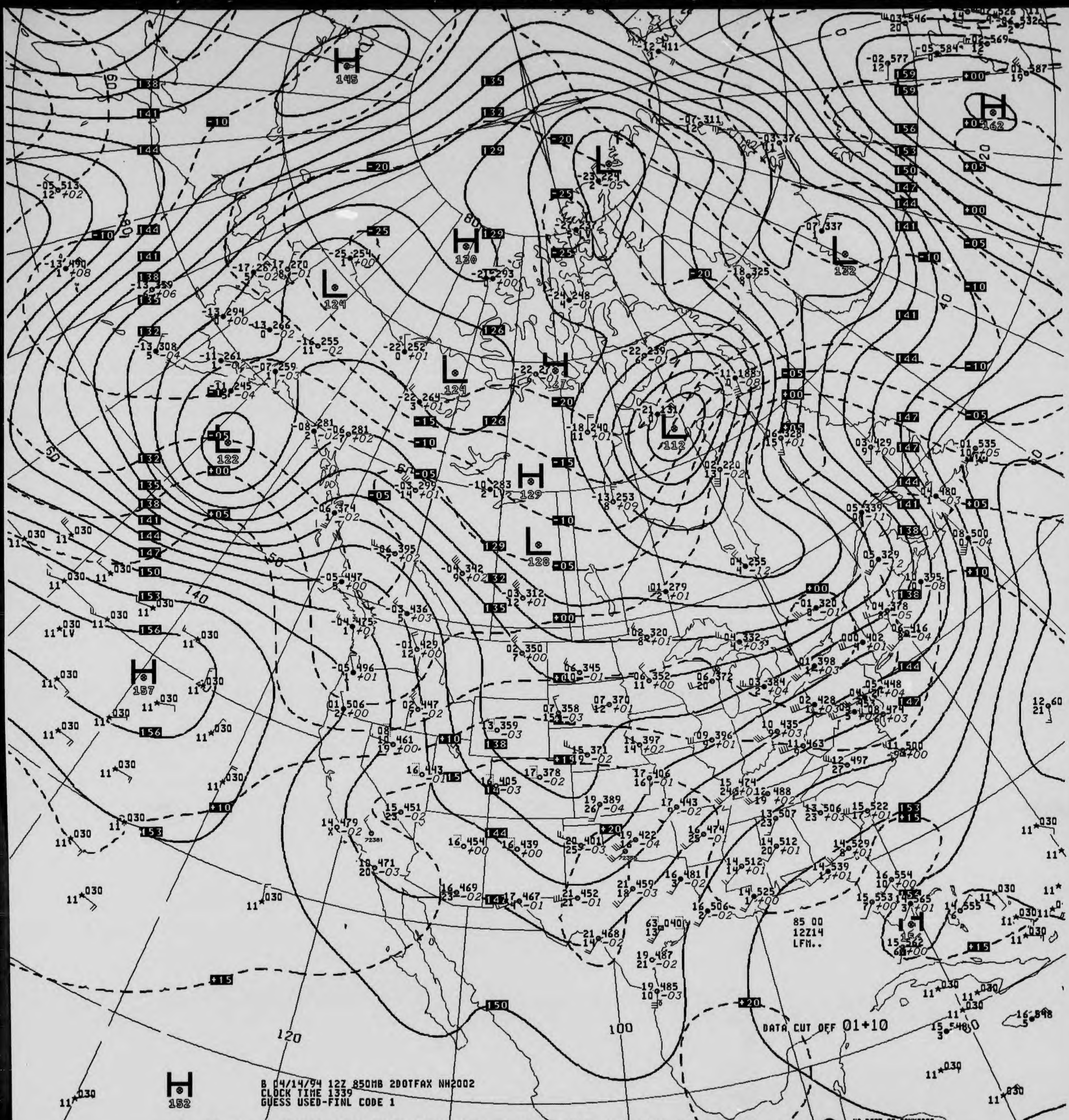
B 04/14/94 12Z 850MB 2DOTFAX NH2002
CLOCK TIME 1339
GUESS USED-FINL CODE 1
DATA CUT OFF 01+10
85 00
12Z14
LFM..
H 145
H 130
H 129
H 157
H 152
H 162
L 124
L 124
L 122
L 112
L 128
L 132

030 V435 .. 850MB ANALYSIS HEIGHTS/TEMPERATURE 12Z THU 14 APR 94

US DEPT OF COMMERCE
NOAA/NWS/NMC WASHINGTON

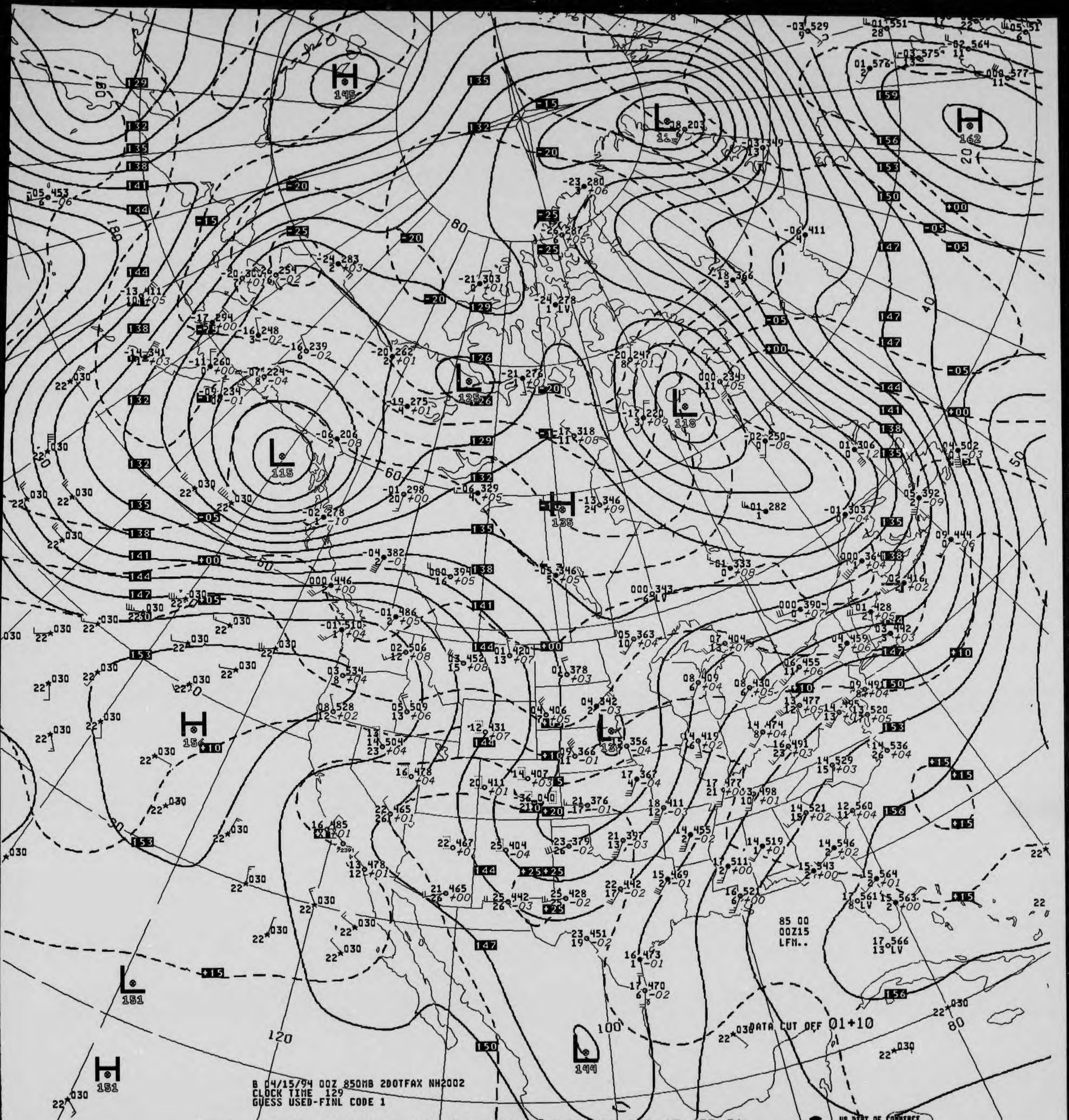
H 145
L 12
H 162
L 125
L 118
L 115
H 135
H 156
L 151
H 151
L 144
85 00
00Z15
LFM..
DATA CUT OFF 01+10

B 04/15/94 00Z 850MB 2DOTFAX NH2002
CLOCK TIME 129
GUESS USED-FINL CODE 1

V035 .. 850MB ANALYSIS HEIGHTS/TEMPERATURE 00Z FRI 15 APR 94

US DEPT OF COMMERCE
NOAA/NWS/NMC WASHINGTON

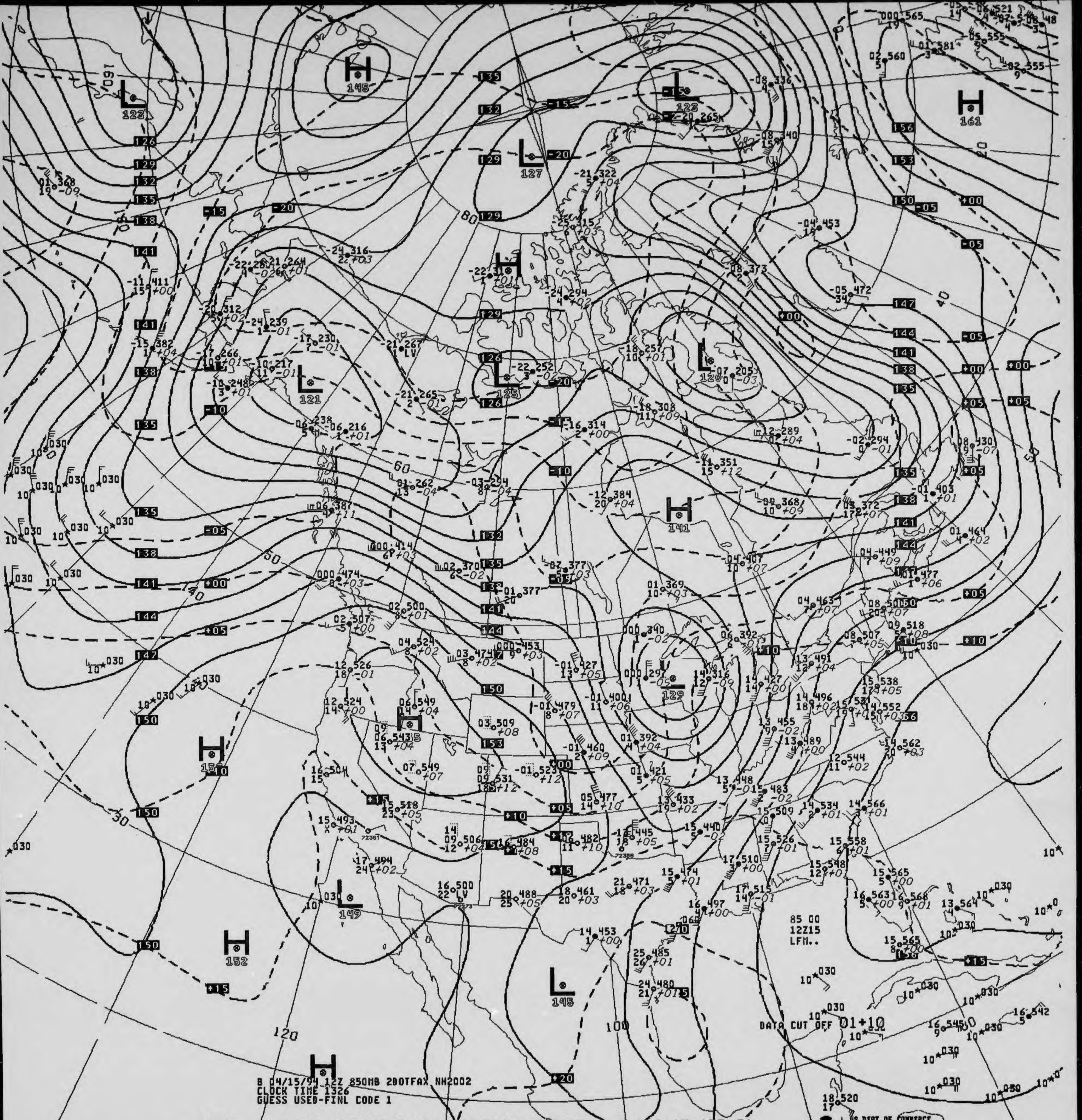
85 00
12Z15
LFM..
DATA CUT OFF 01+10
H 145
L 123
L 122
H 161
L 127
L 121
L 125
L 120
H 141
L 129
H 152
L 149
H 152
L 145

B 04/15/94 12Z 850MB 200TFAX NH2002
CLOCK TIME 1326
GUESS USED-FINL CODE 1

V435 .. 850MB ANALYSIS HEIGHTS/TEMPERATURE 12Z FRI 15 APR 94

US DEPT OF COMMERCE
NOAA/NWS/NMC WASHINGTON

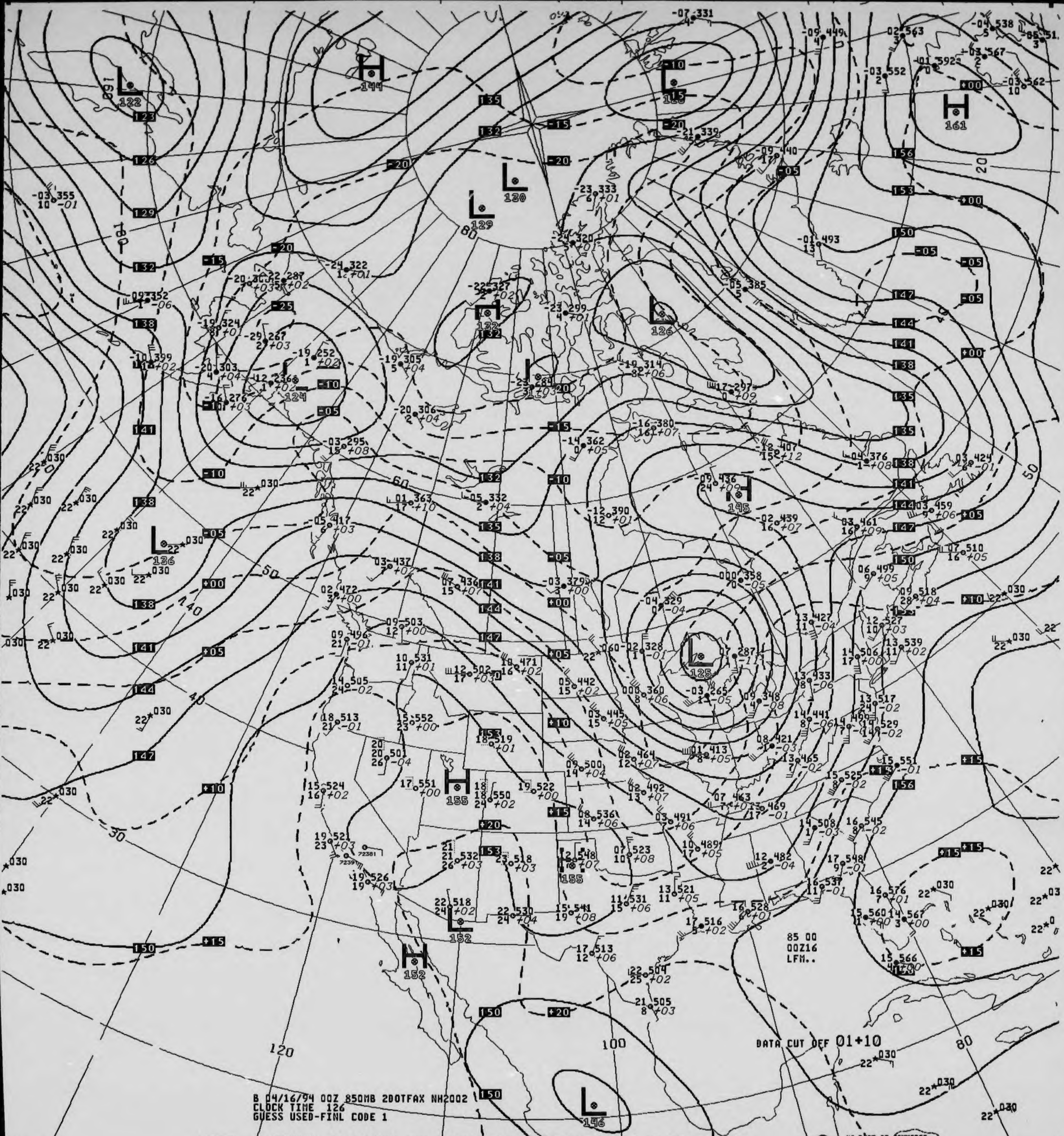
B 04/16/94 00Z 850MB 2DOTFAX NH2002
CLOCK TIME 126
GUESS USED-FINL CODE 1
85 00
00Z16
LFM..
DATA CUT OFF 01+10
L 122
H 144
L 129
L 130
L 126
H 161
L 124
L 132
L 136
H 145
L 125
H 155
L 155
L 152
H 152
L 146
120
100
80
60
50
40
30

V035 .. 850MB ANALYSIS HEIGHTS/TEMPERATURE 00Z SAT 16 APR 94

US DEPT OF COMMERCE
NOAA/NWS/NMC WASHINGTON

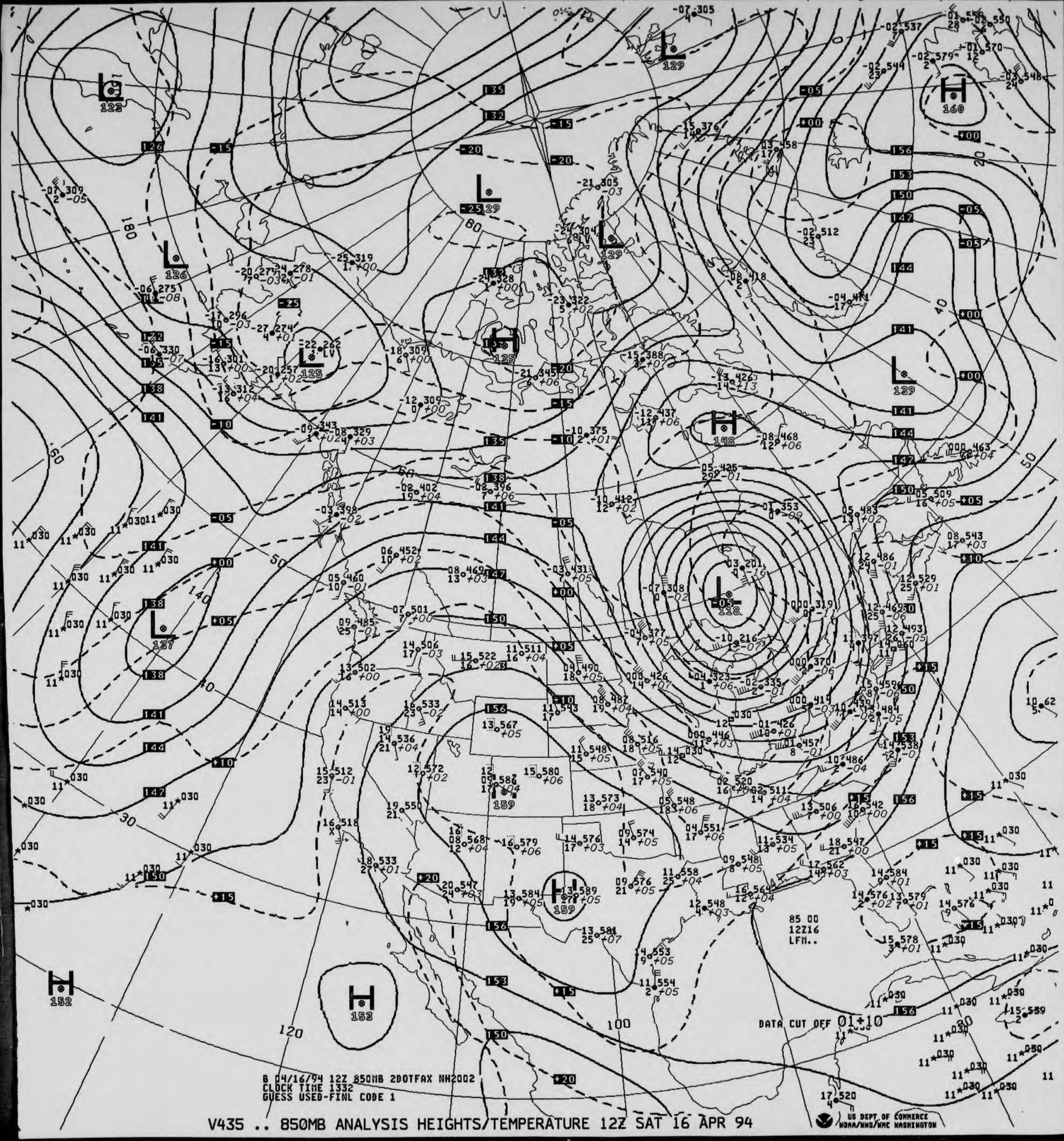

B 04/16/94 12Z 850MB 2DOTFAX NH2002
CLOCK TIME 1332
GUESS USED-FINL CODE 1
85 00
12Z16
LFM..
DATA CUT OFF 01+10
US DEPT OF COMMERCE
NOAA/NWS/NMC WASHINGTON

V435 .. 850MB ANALYSIS HEIGHTS/TEMPERATURE 12Z SAT 16 APR 94

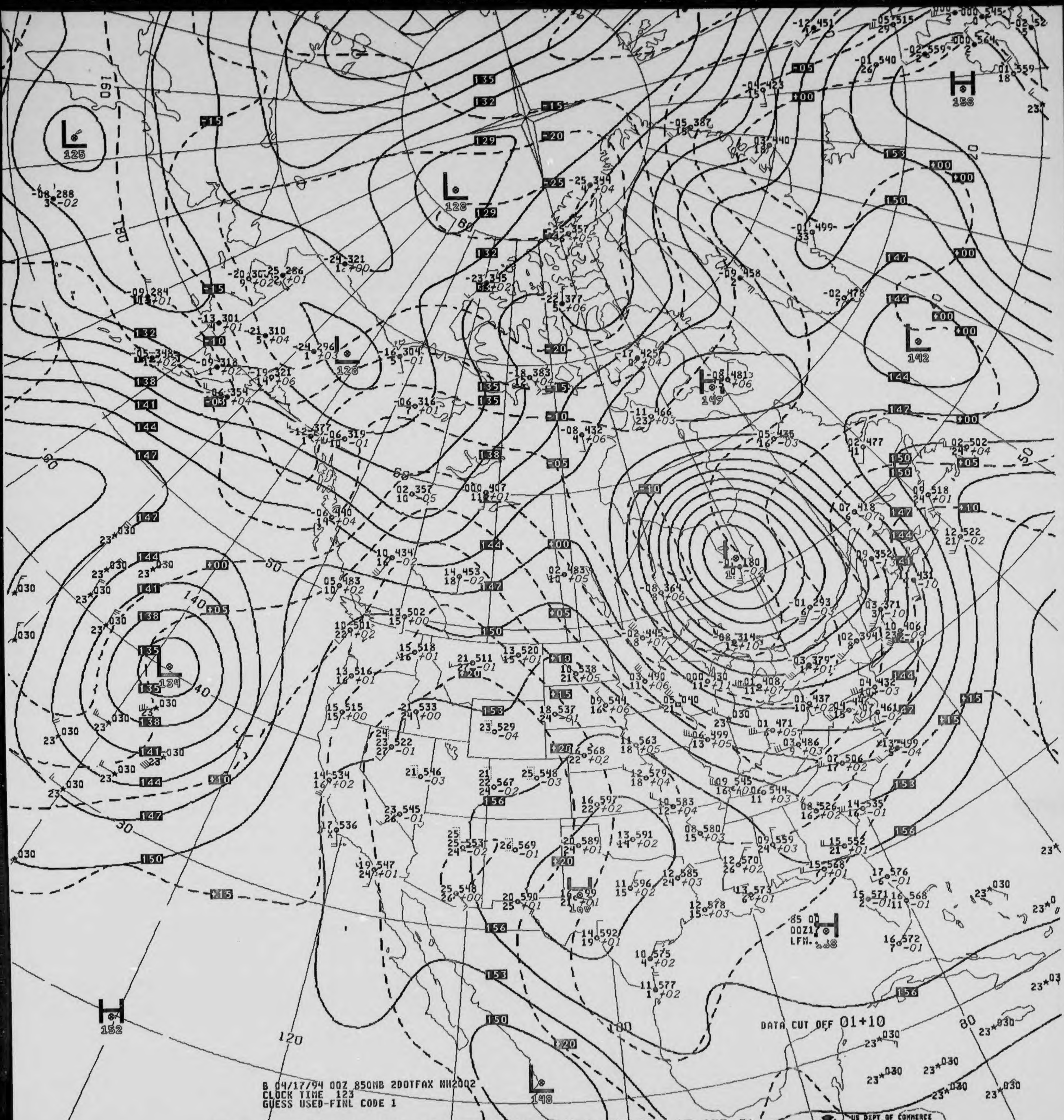
B 04/17/94 00Z 850MB 2DOTFAX NH2002
CLOCK TIME 123
GUESS USED-FINL CODE 1
DATA CUT OFF 01+10
85 00
00Z17
LFM.

V035 .. 850MB ANALYSIS HEIGHTS/TEMPERATURE 00Z SUN 17 APR 94

US DEPT OF COMMERCE
NOAA/NWS/NMC WASHINGTON

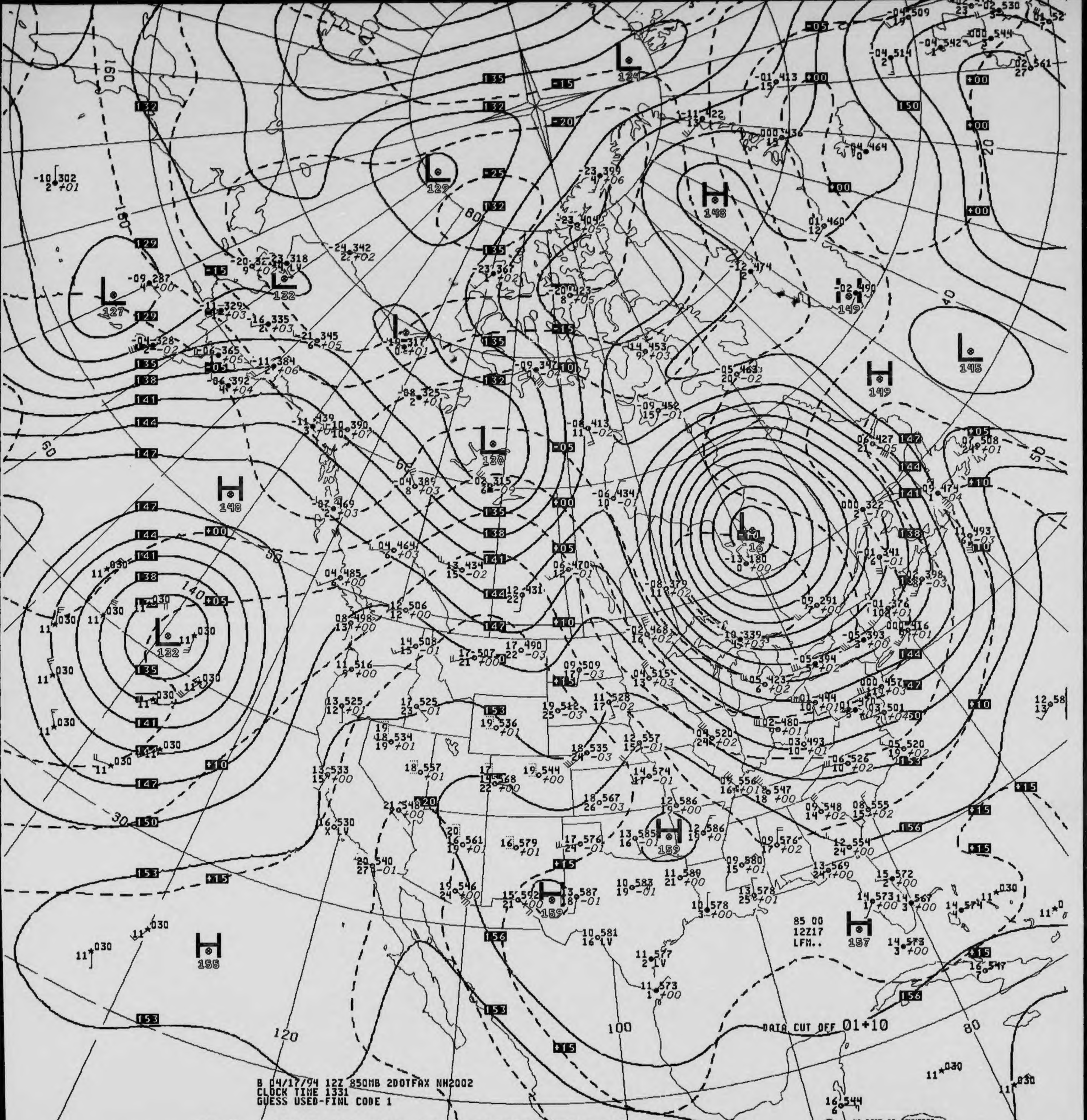
L 124
L 129
L 127
L 132
L 130
L 16
L 145
L 132
H 148
H 148
H 149
H 149
H 159
H 159
H 157
H 155
160
180
60
80
140
120
100
80
50
40
20
30
50
DATA CUT OFF 01+10
85 00
12Z17
LFM..

B 04/17/94 12Z 850MB 2DOTFAX NH2002
CLOCK TIME 1331
GUESS USED-FINL CODE 1

V435 .. 850MB ANALYSIS HEIGHTS/TEMPERATURE 12Z SUN 17 APR 94

US DEPT OF COMMERCE
NOAA/NWS/NMC WASHINGTON

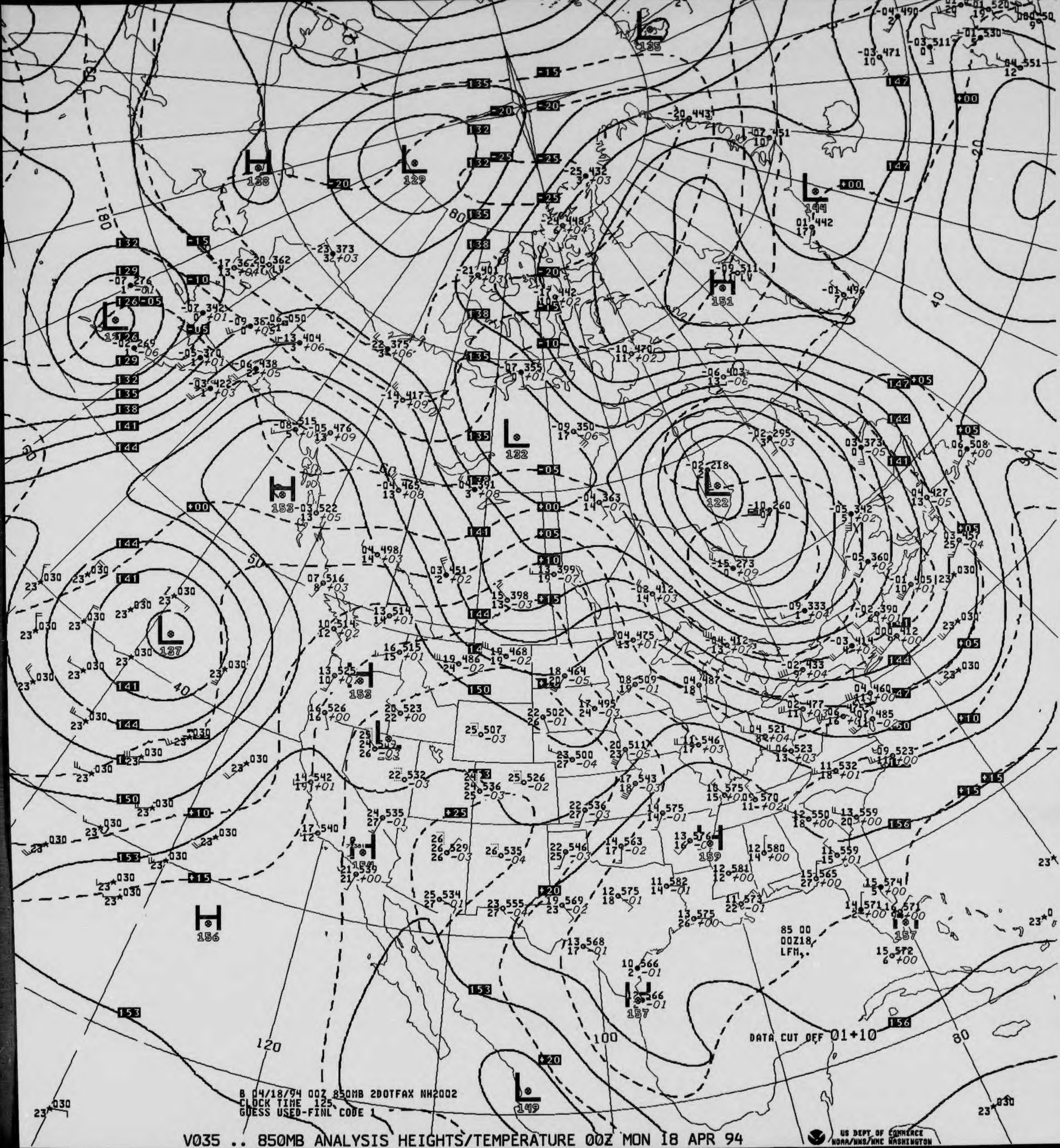
B 04/18/94 00Z 850MB 2DOTFAX NH2002
CLOCK TIME 125
GUESS USED-FINL CODE 1
85 00
00Z18
LFM.
DATA CUT OFF 01+10

V035 .. 850MB ANALYSIS HEIGHTS/TEMPERATURE 00Z MON 18 APR 94

US DEPT OF COMMERCE
NOAA/NWS/NMC WASHINGTON

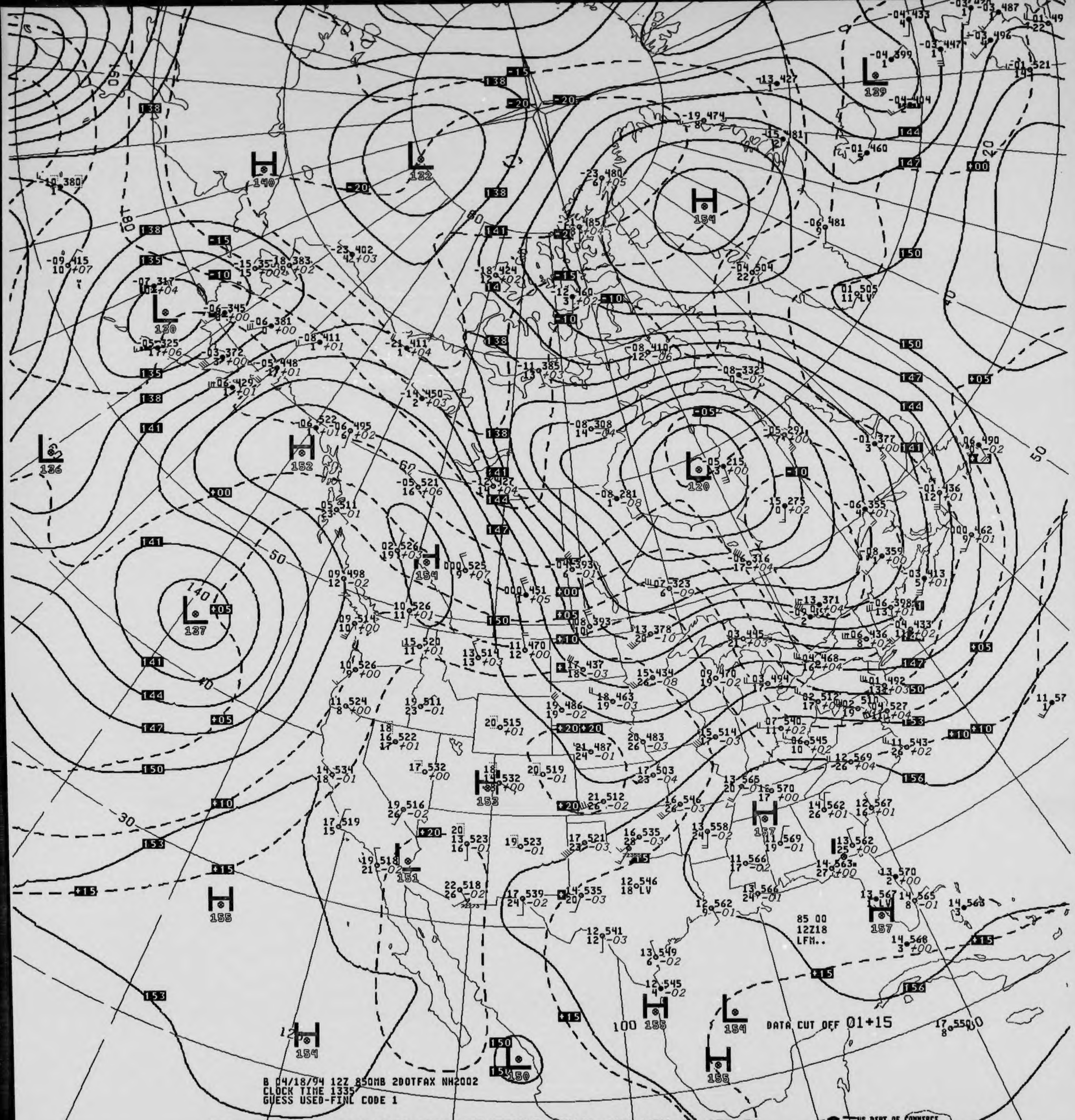
B 04/18/94 12Z 850MB 2DOTFAX NH2002
CLOCK TIME 1335
GUESS USED-FINL CODE 1
DATA CUT OFF 01+15
85 00
12Z18
LFM..
L 129
L 132
H 140
H 154
L 120
L 130
L 136
H 152
L 120
H 154
L 137
H 153
L 151
H 157
H 155
H 157
H 155
L 154
H 154
H 155
L 150

V435 .. 850MB ANALYSIS HEIGHTS/TEMPERATURE 12Z MON 18 APR 94

US DEPT OF COMMERCE
NOAA/NWS/NMC WASHINGTON

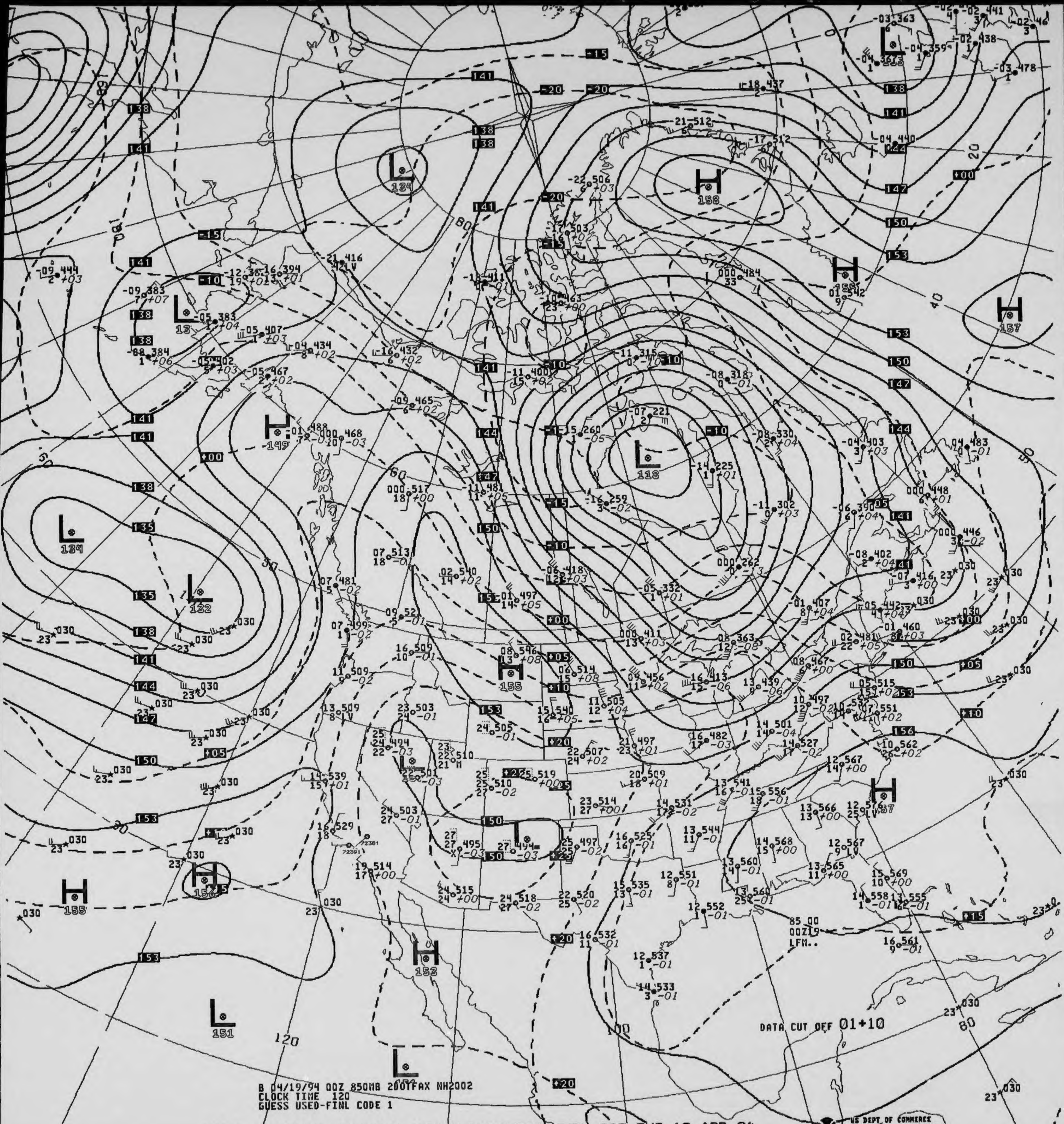
B 04/19/94 00Z 850MB 2DOTFAX NH2002
CLOCK TIME 120
GUESS USED-FINL CODE 1
DATA CUT OFF 01+10
85 00
00Z19
LFM..
US DEPT OF COMMERCE
NOAA/NWS/NMC WASHINGTON

V035 .. 850MB ANALYSIS HEIGHTS/TEMPERATURE 00Z TUE 19 APR 94

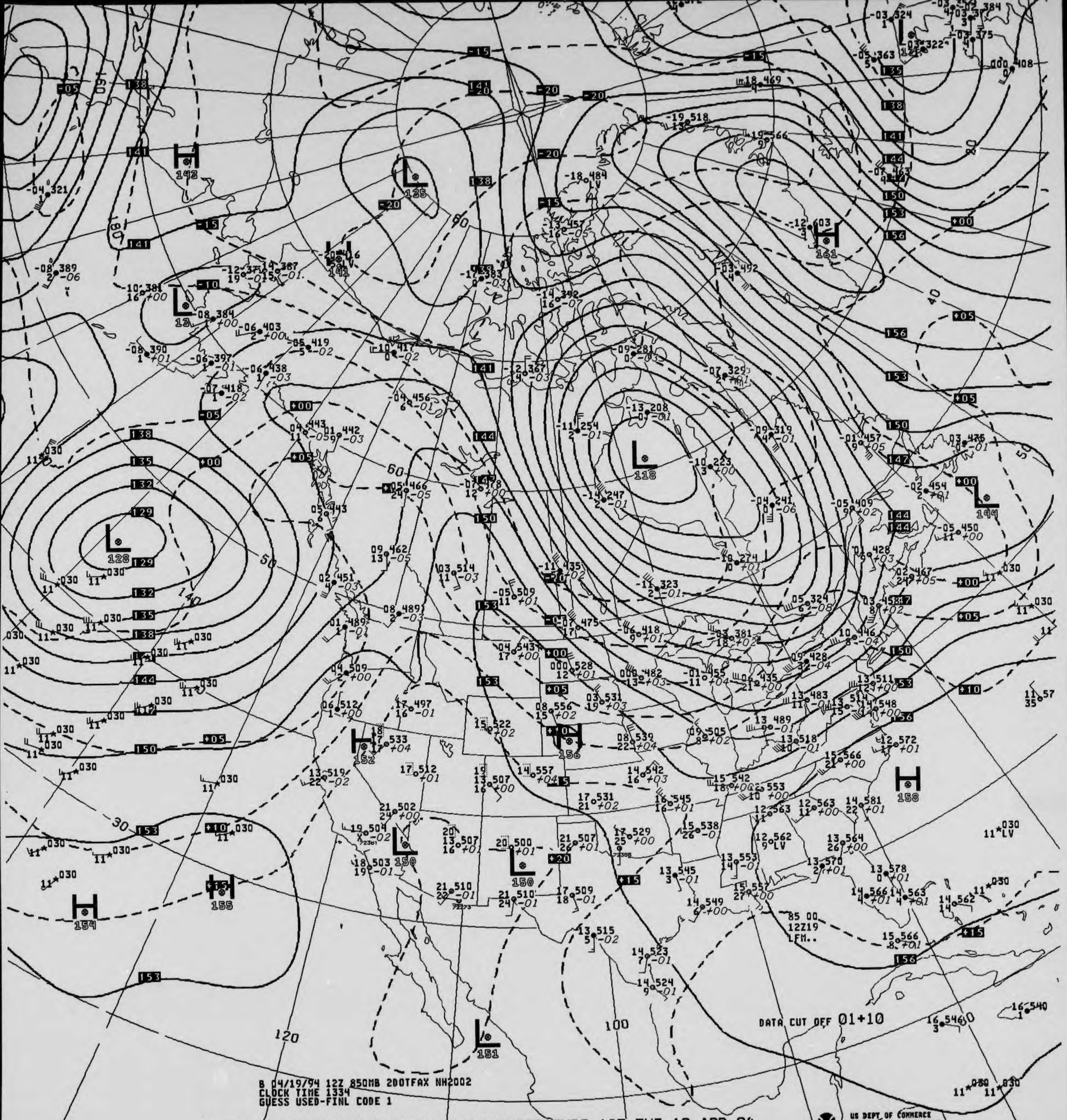
B 04/19/94 12Z 850MB 20OTFAX NH2002
CLOCK TIME 1334
GUESS USED-FINL CODE 1
DATA CUT OFF 01+10
85 00
12Z19
LFM..
L 128
L 118
L 135
L 13
L 151
L 150
L 150
L 144
H 142
H 141
H 161
H 158
H 152
H 156
H 155
H 154
120
100
140
160
180
60
50
40
30
20

V435 .. 850MB ANALYSIS HEIGHTS/TEMPERATURE 12Z TUE 19 APR 94

US DEPT OF COMMERCE
NOAA/NWS/NMC WASHINGTON

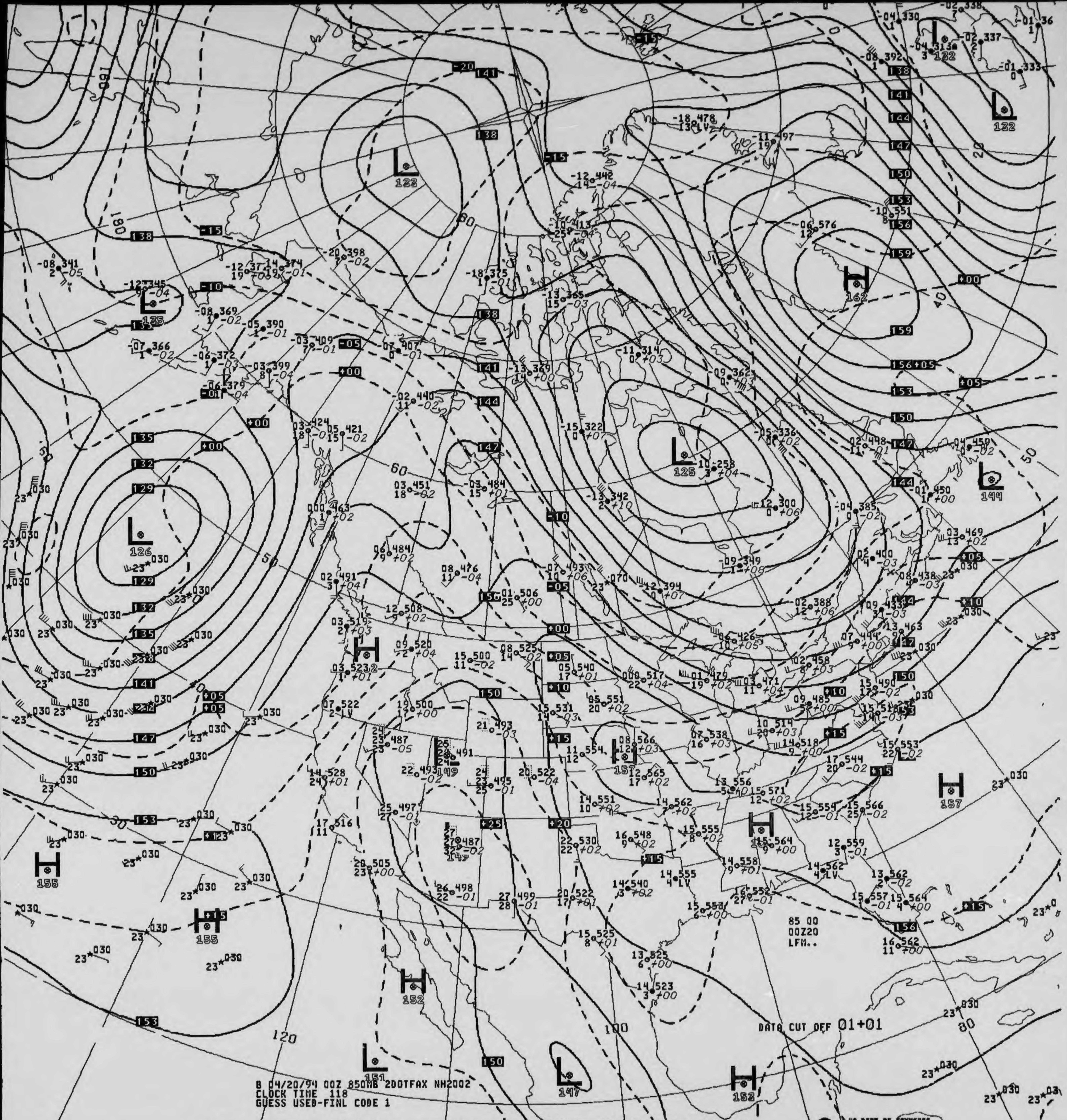
DATA CUT OFF 01+01
85 00
00Z20
LFM..
B 04/20/94 00Z 850MB 2DOTFAX NH2002
CLOCK TIME 118
GUESS USED-FINL CODE 1

V035 .. 850MB ANALYSIS HEIGHTS/TEMPERATURE 00Z WED 20 APR 94

US DEPT OF COMMERCE
NOAA/NWS/NMC WASHINGTON

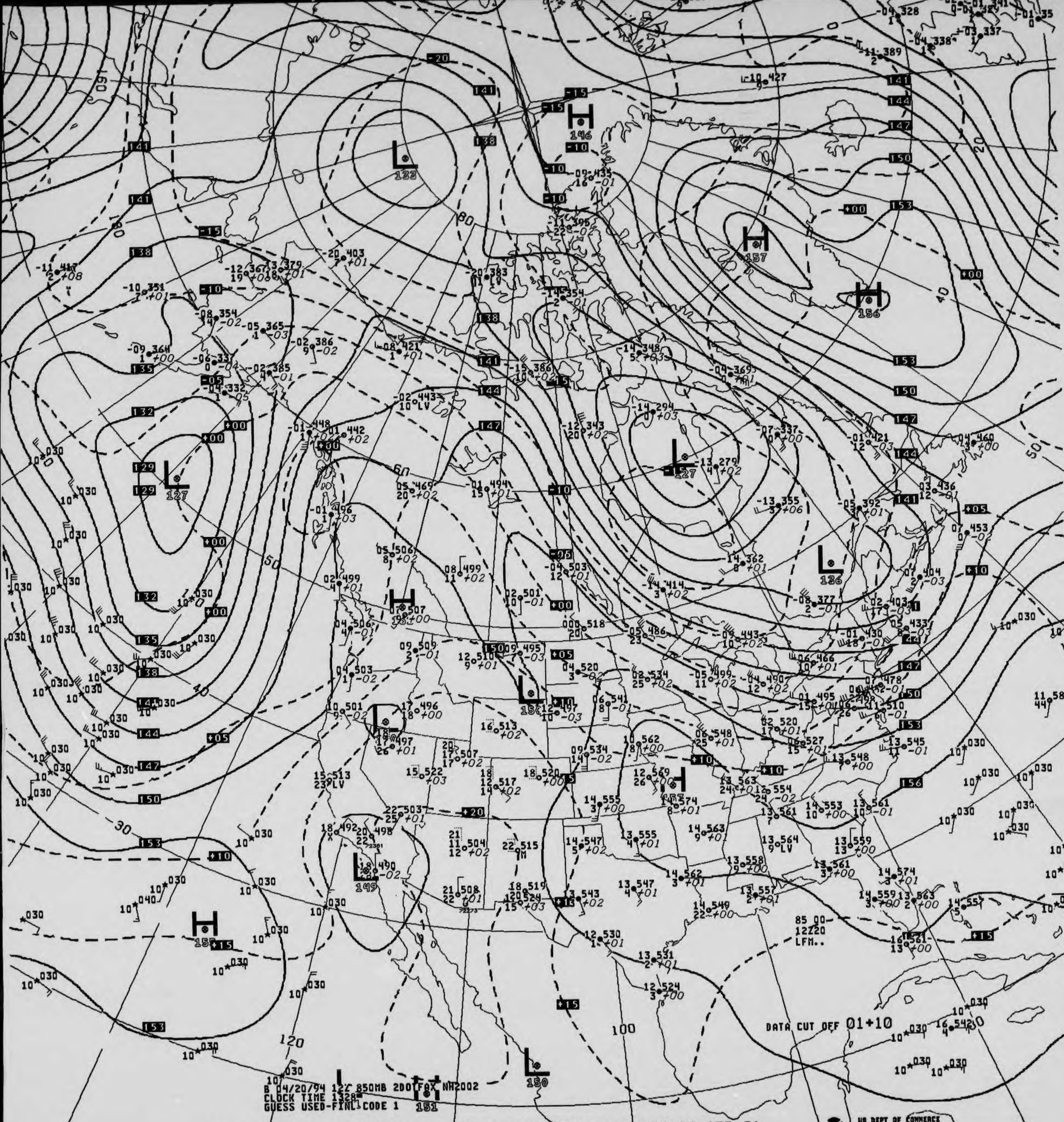

B 04/20/94 12Z 850MB 2DOTFAX NH2002
CLOCK TIME 1328
GUESS USED-FINL CODE 1

85 00
12Z20
LFM..

DATA CUT OFF 01+10

V435 .. 850MB ANALYSIS HEIGHTS/TEMPERATURE 12Z WED 20 APR 94

US DEPT OF COMMERCE
NOAA/NWS/NMC WASHINGTON

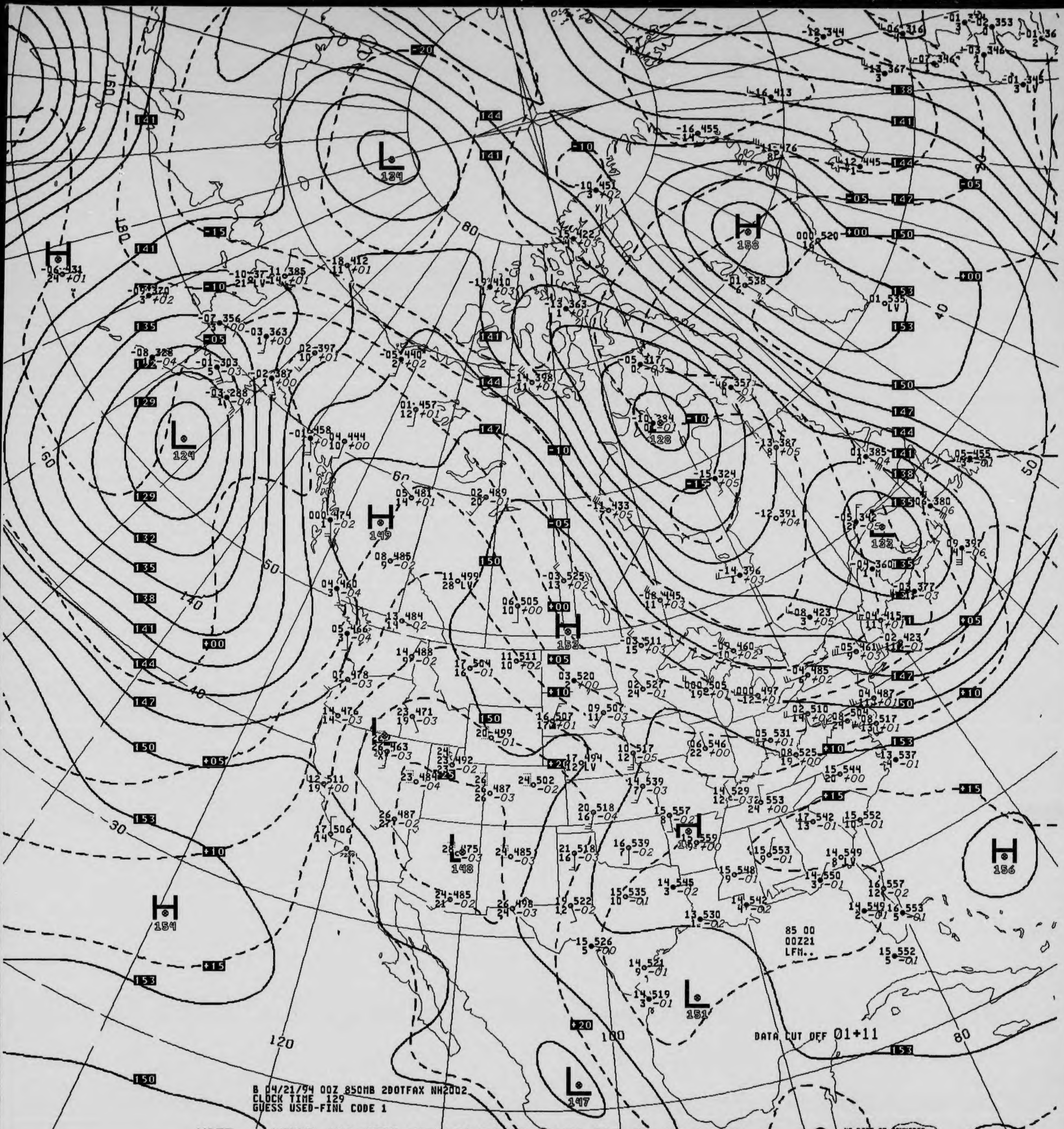
L 124
H 158
L 124
L 128
H 149
H 153
L 132
L 148
H 154
H 156
L 151
L 147
85 00
00Z21
LFM..
DATA CUT OFF 01+11

B 04/21/94 00Z 850MB 2DOTFAX NH2002
CLOCK TIME 129
GUESS USED-FINL CODE 1

V035 .. 850MB ANALYSIS HEIGHTS/TEMPERATURE 00Z THU 21 APR 94

US DEPT OF COMMERCE
NOAA/NWS/NMC WASHINGTON

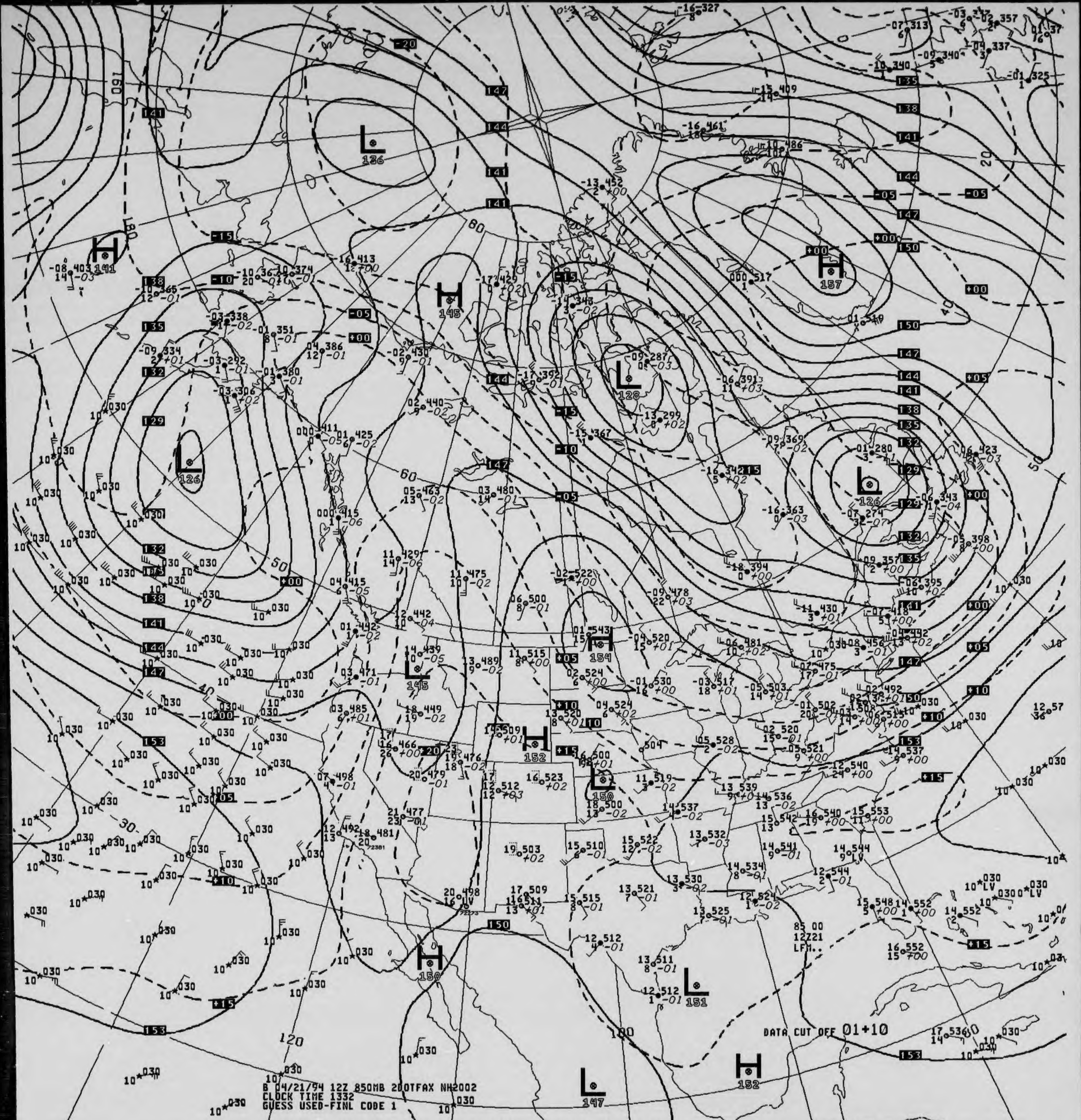

B 04/21/94 12Z 850MB 200TFAX NH2002
CLOCK TIME 1332
GUESS USED-FINL CODE 1
DATA CUT OFF 01+10
85 00
12Z21
LFM..
L 136
H 141
H 145
L 126
L 128
H 157
L 126
H 154
L 145
H 152
L 150
H 150
L 151
L 147
H 152

030 V435 .. 850MB ANALYSIS HEIGHTS/TEMPERATURE 12Z THU 21 APR 94

US DEPT OF COMMERCE
NOAA/NWS/NMC WASHINGTON

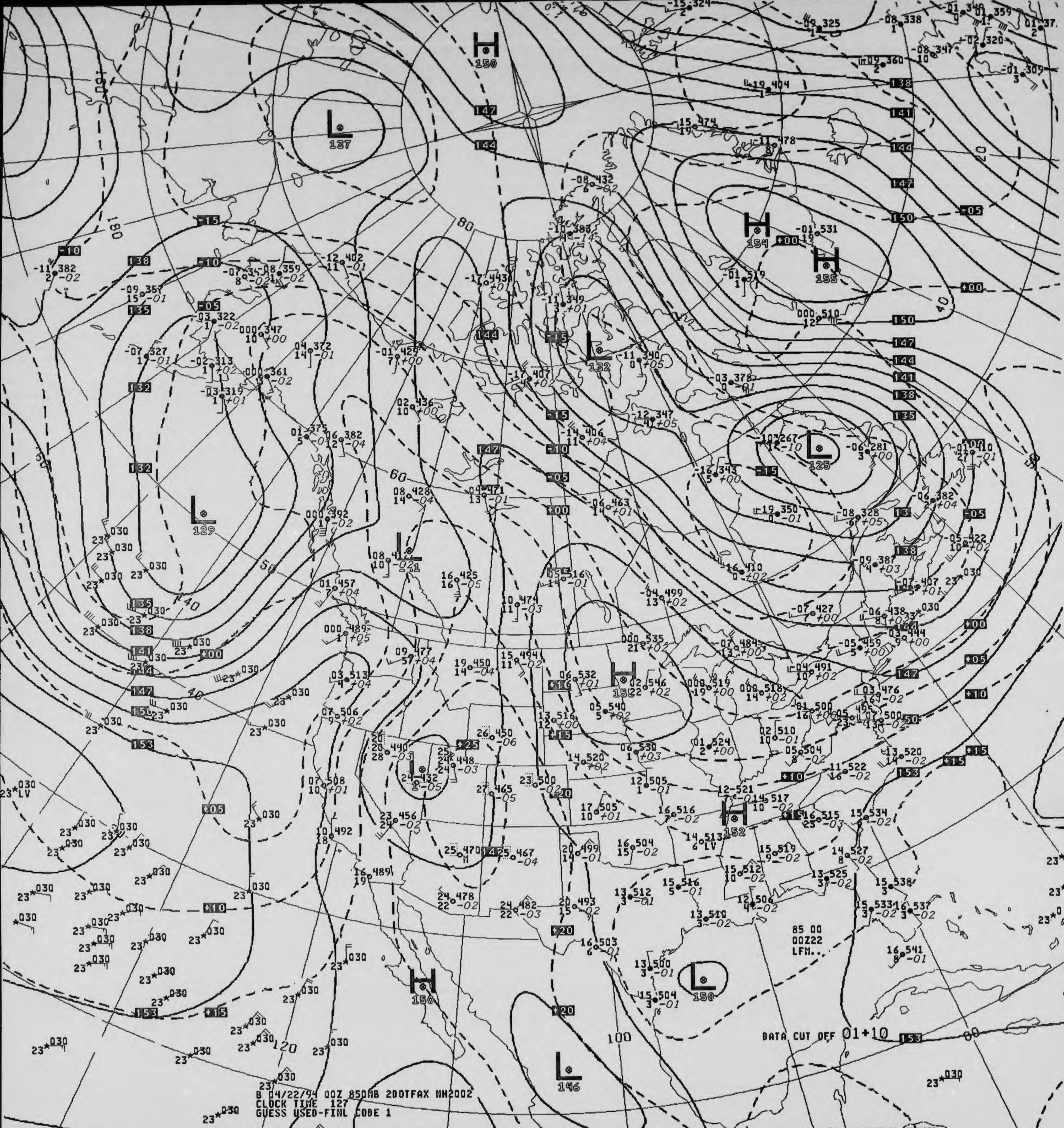
H 150
L 127
H 154
H 155
L 132
L 125
L 129
L 121
H 153
H 152
H 150
L 150
L 146
DATA CUT OFF 01+10
85 00
00Z22
LFM..

B 04/22/94 00Z 850MB 2DOTFAX NH2002
CLOCK TIME 127
GUESS USED-FINL CODE 1

V035 .. 850MB ANALYSIS HEIGHTS/TEMPERATURE 00Z FRI 22 APR 94

US DEPT OF COMMERCE
NOAA/NWS/NMC WASHINGTON

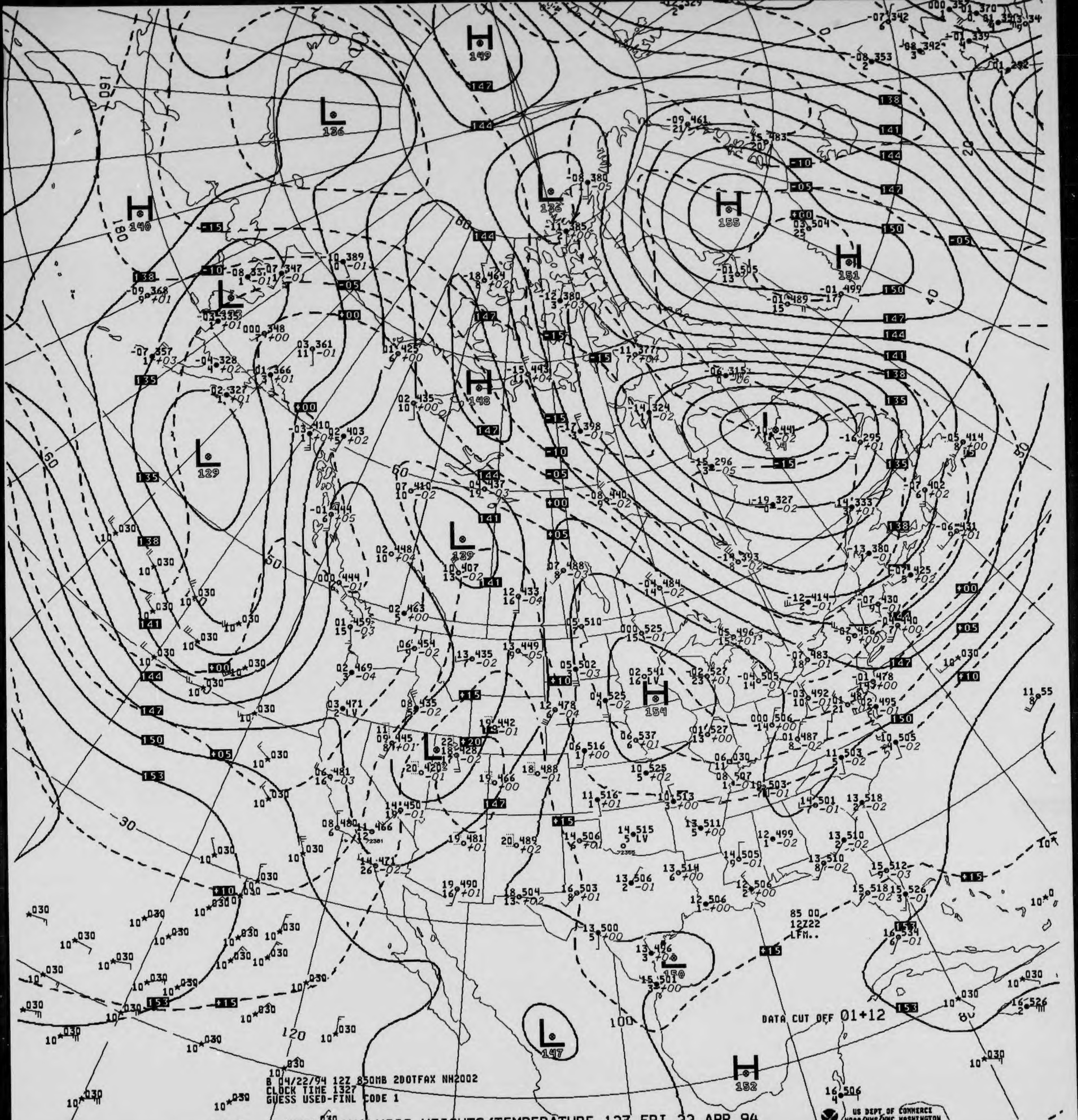
H 149
L 136
H 140
L 129
L 136
H 155
H 151
H 148
L 139
L
H 154
L 150
L 147
H 152
DATA CUT OFF 01+12
85 00
12Z22
LFM..
B 04/22/94 12Z 850MB 2DOTFAX NH2002
CLOCK TIME 1327
GUESS USED-FINL CODE 1
US DEPT OF COMMERCE
NOAA/NWS/NMC WASHINGTON

V435 .. 850MB ANALYSIS HEIGHTS/TEMPERATURE 12Z FRI 22 APR 94

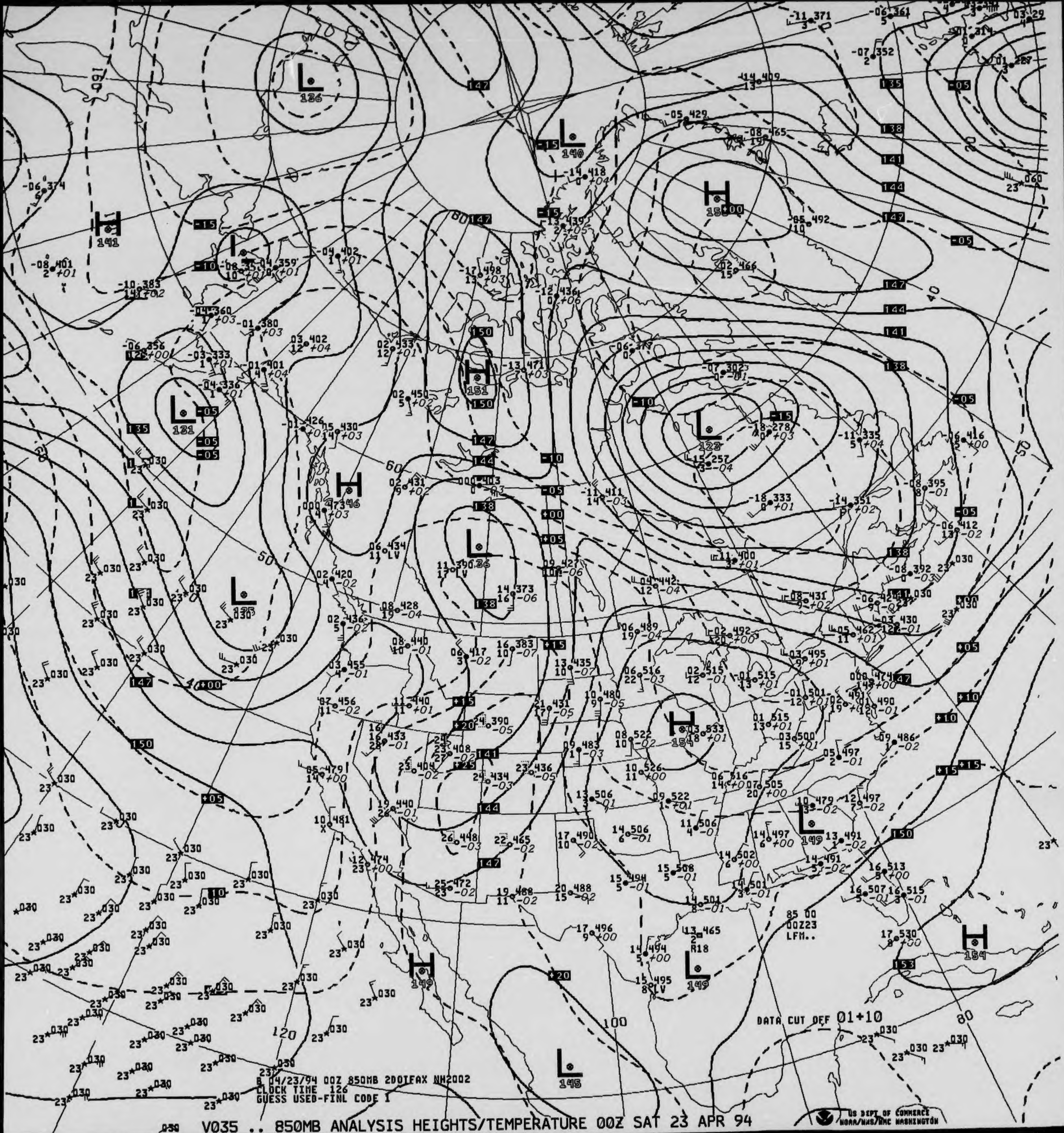
B 04/23/94 00Z 850MB 2D01FAX NH2002
CLOCK TIME 126
GUESS USED-FINL CODE I
DATA CUT OFF 01+10
85 00
00Z23
LFM..
US DEPT OF COMMERCE
NOAA/NWS/NMC WASHINGTON

.030 V035 .. 850MB ANALYSIS HEIGHTS/TEMPERATURE 00Z SAT 23 APR 94

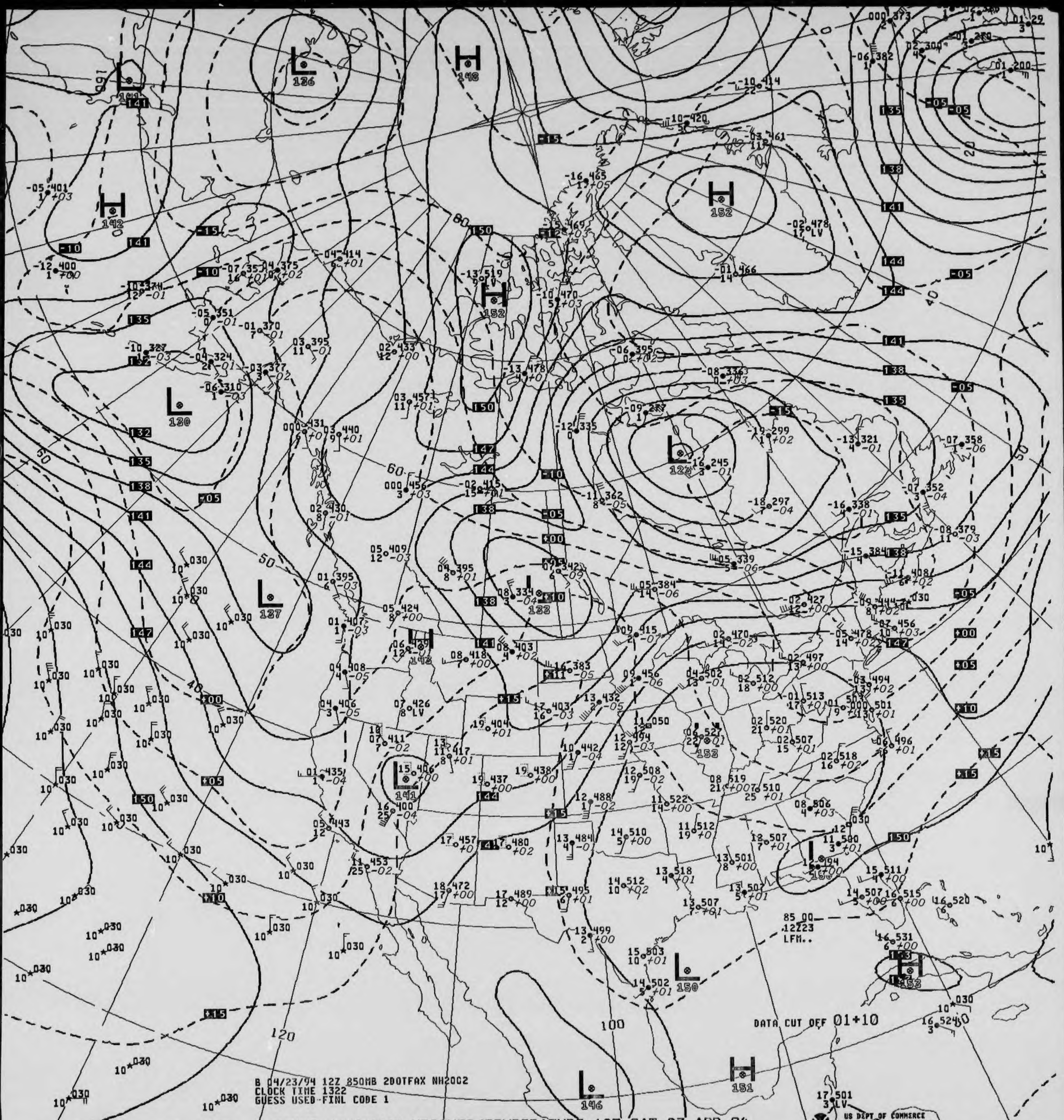
H 148
L 136
H 142
H 152
L 130
H 152
L 127
L 122
L 132
H 143
L 141
L 152
L 150
H 153
L 146
H 151
60
50
40
100
120

DATA CUT OFF 01+10

85 00
12Z23
LFM..

B 04/23/94 12Z 850MB 2DOTFAX NH2OC2
CLOCK TIME 1322
GUESS USED-FINL CODE 1

US DEPT OF COMMERCE
NOAA/NWS/NMC WASHINGTON

030 V435 .. 850MB ANALYSIS HEIGHTS/TEMPERATURE 12Z SAT 23 APR 94

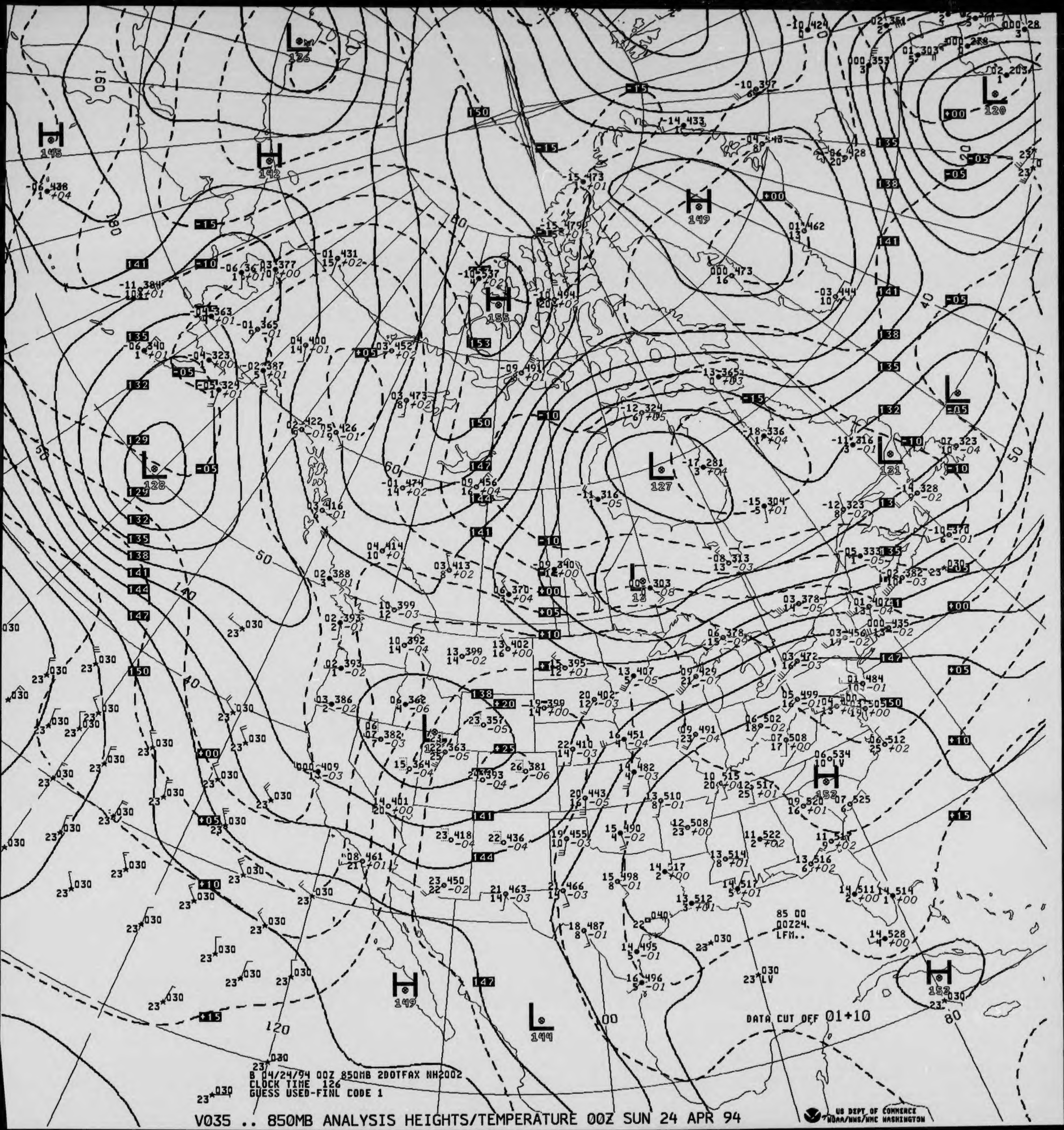
DATA CUT OFF 01+10
85 00
00Z24.
LFM..
B 04/24/94 00Z 850MB 2DOTFAX NH2002
CLOCK TIME 126
GUESS USED-FINL CODE 1
US DEPT OF COMMERCE
NOAA/NWS/NMC WASHINGTON

V035 .. 850MB ANALYSIS HEIGHTS/TEMPERATURE 00Z SUN 24 APR 94

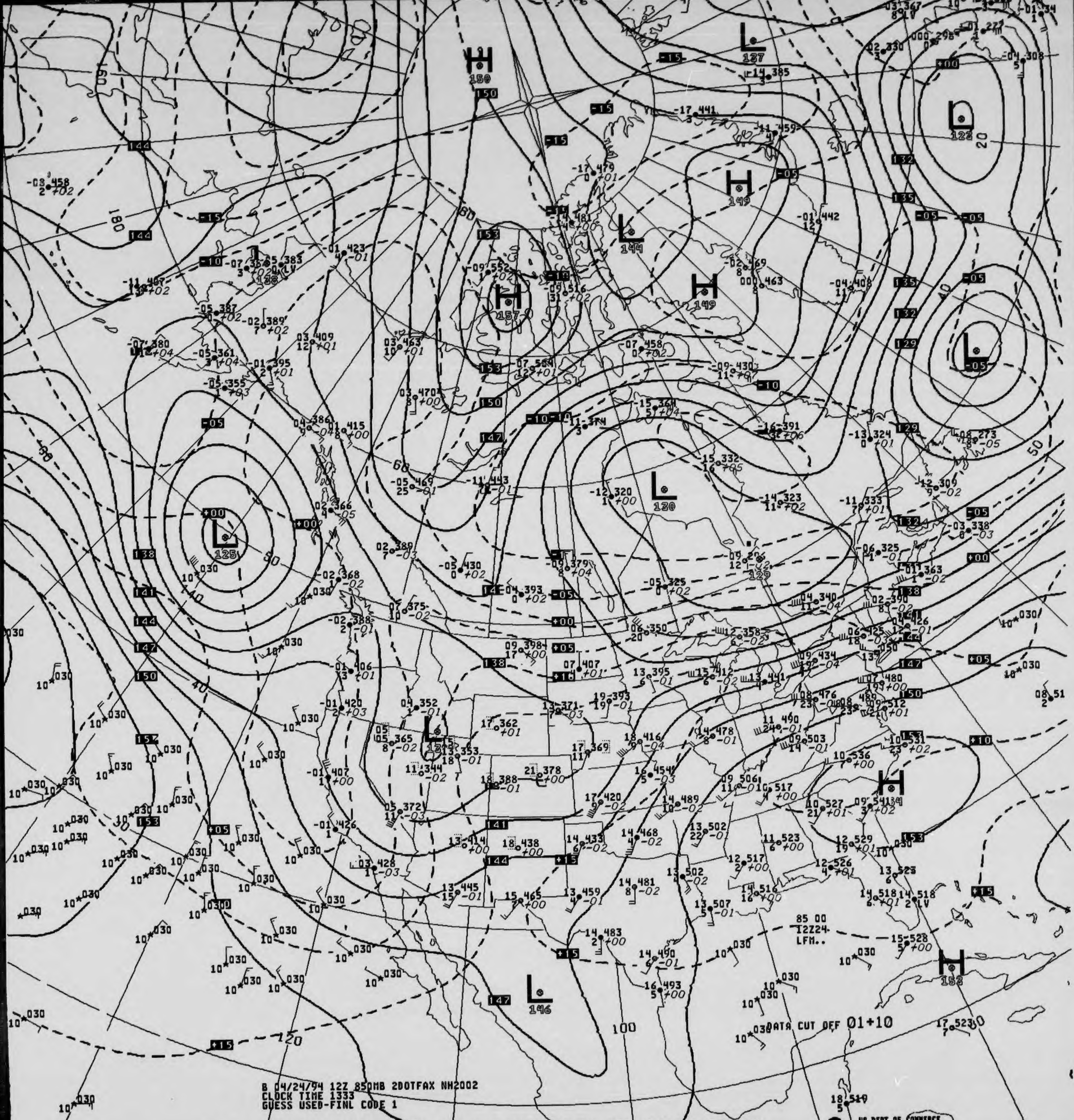
H 150
L 137
L 122
H 149
L 144
H 157
H 149
L 130
L 125
L 125
H 134
H 152
L 146
85 00
12Z24
LFM..
DATA CUT OFF 01+10
100
120
140
180
60
80
40
20
50

B 04/24/94 12Z 850MB 2DOTFAX NH2002
CLOCK TIME 1333
GUESS USED-FINL CODE 1

V435 .. 850MB ANALYSIS HEIGHTS/TEMPERATURE 12Z SUN 24 APR 94

US DEPT OF COMMERCE
NOAA/NWS/NMC WASHINGTON

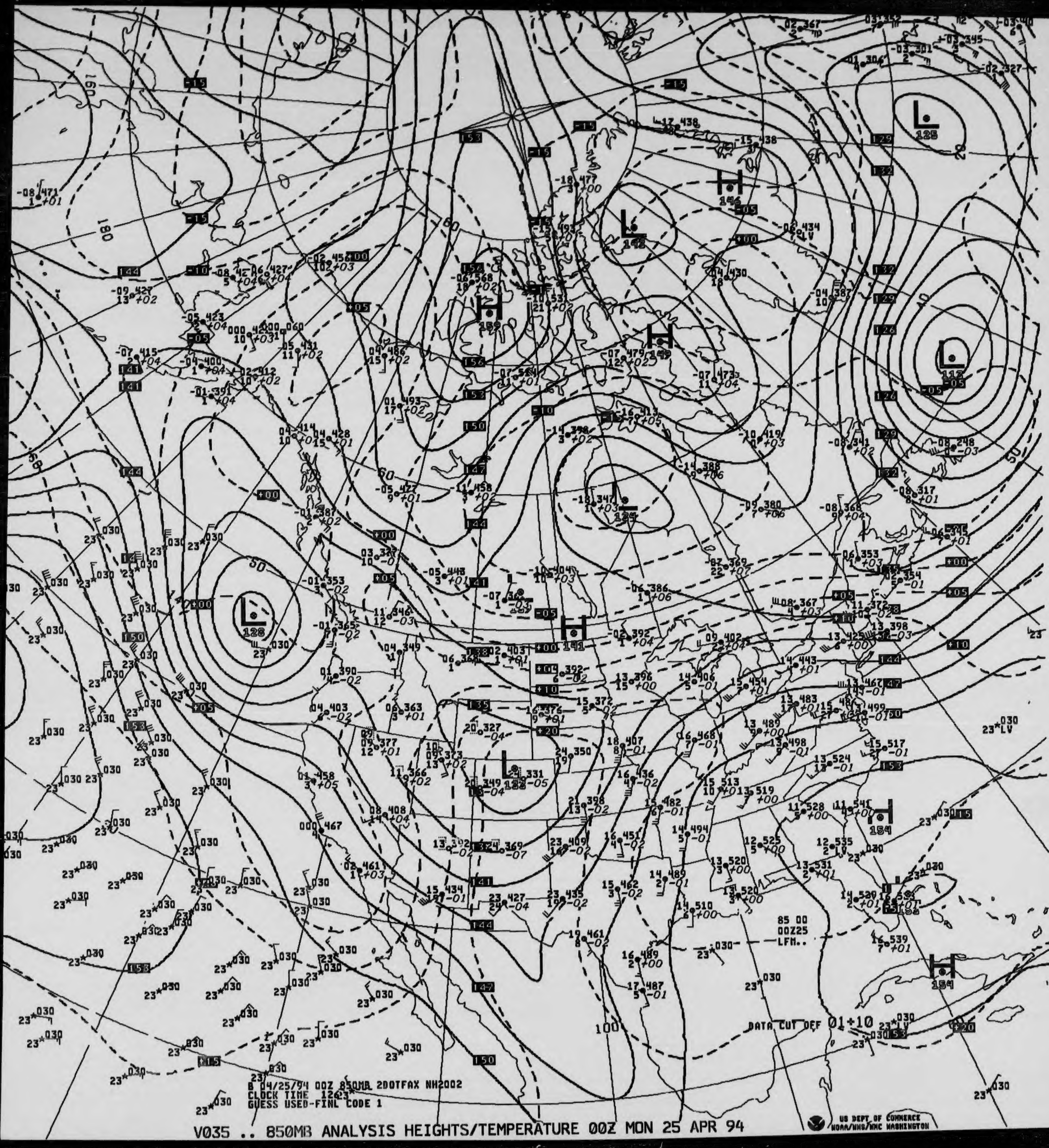
B 04/25/94 00Z 850MB 2DOTFAX NH2002
CLOCK TIME 1223
GUESS USED-FINL CODE 1
85 00
00Z25
LFM..
DATA CUT OFF 01+10
US DEPT OF COMMERCE
NOAA/NWS/NMC WASHINGTON
L 125
L 117
L 142
L 134
L 128
L 128
H 146
H 159
H 149
H 141
H 154
H 154
180
160
150

V035 .. 850MB ANALYSIS HEIGHTS/TEMPERATURE 00Z MON 25 APR 94

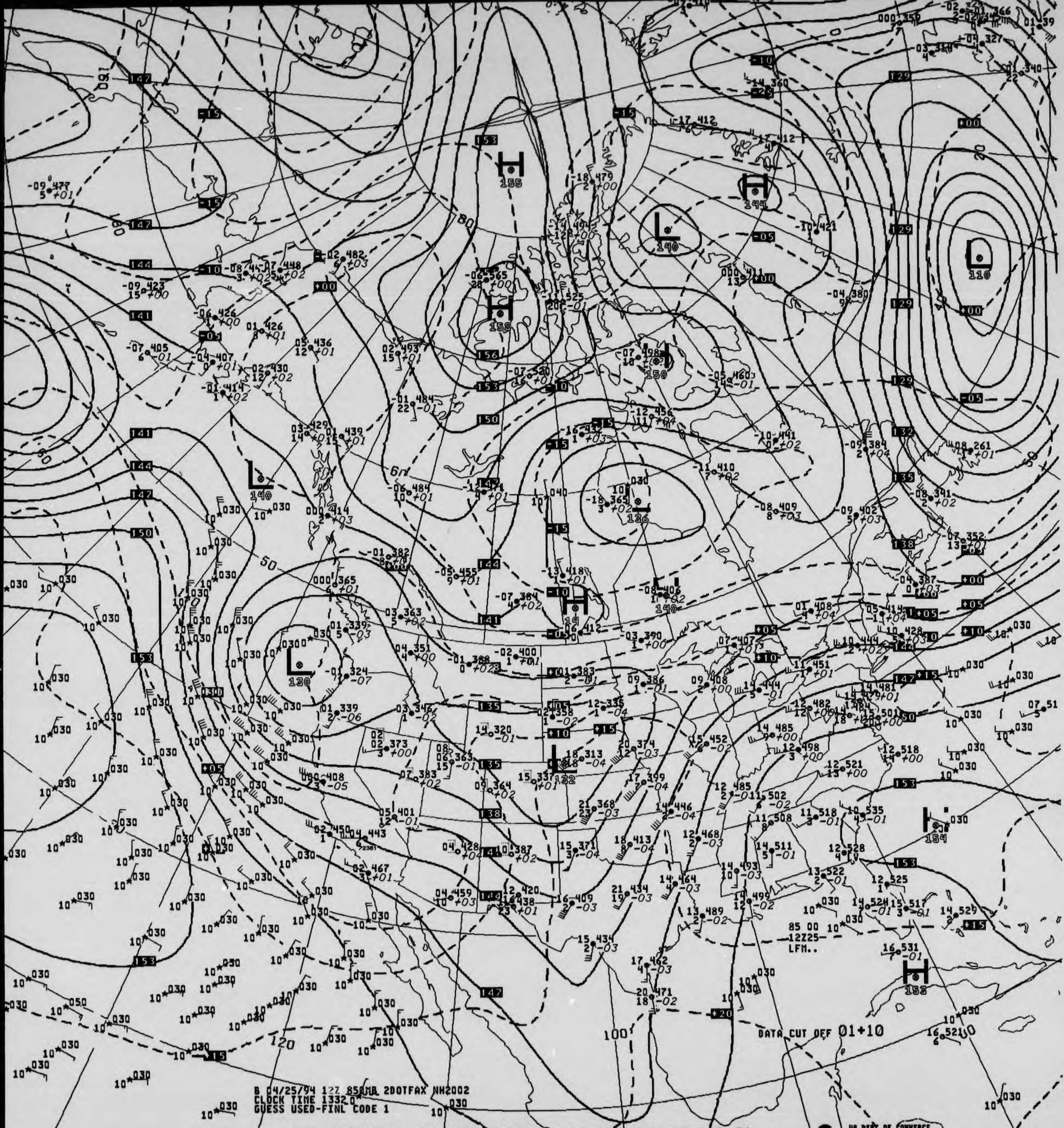

H 155
H 158
H 149
L 140
L 110
H 150
L 140
L 136
H 19
L 140
L 120
L 132
H 154
H 152
DATA CUT OFF 01+10
85 00
12Z25-
LFM..

B 04/25/94 12Z 850MB 2DOTFAX NH2002
CLOCK TIME 1332
GUESS USED-FINL CODE 1

V435 .. 850MB ANALYSIS HEIGHTS/TEMPERATURE 12Z MON 25 APR 94

US DEPT OF COMMERCE
NOAA/NWS/NMC WASHINGTON

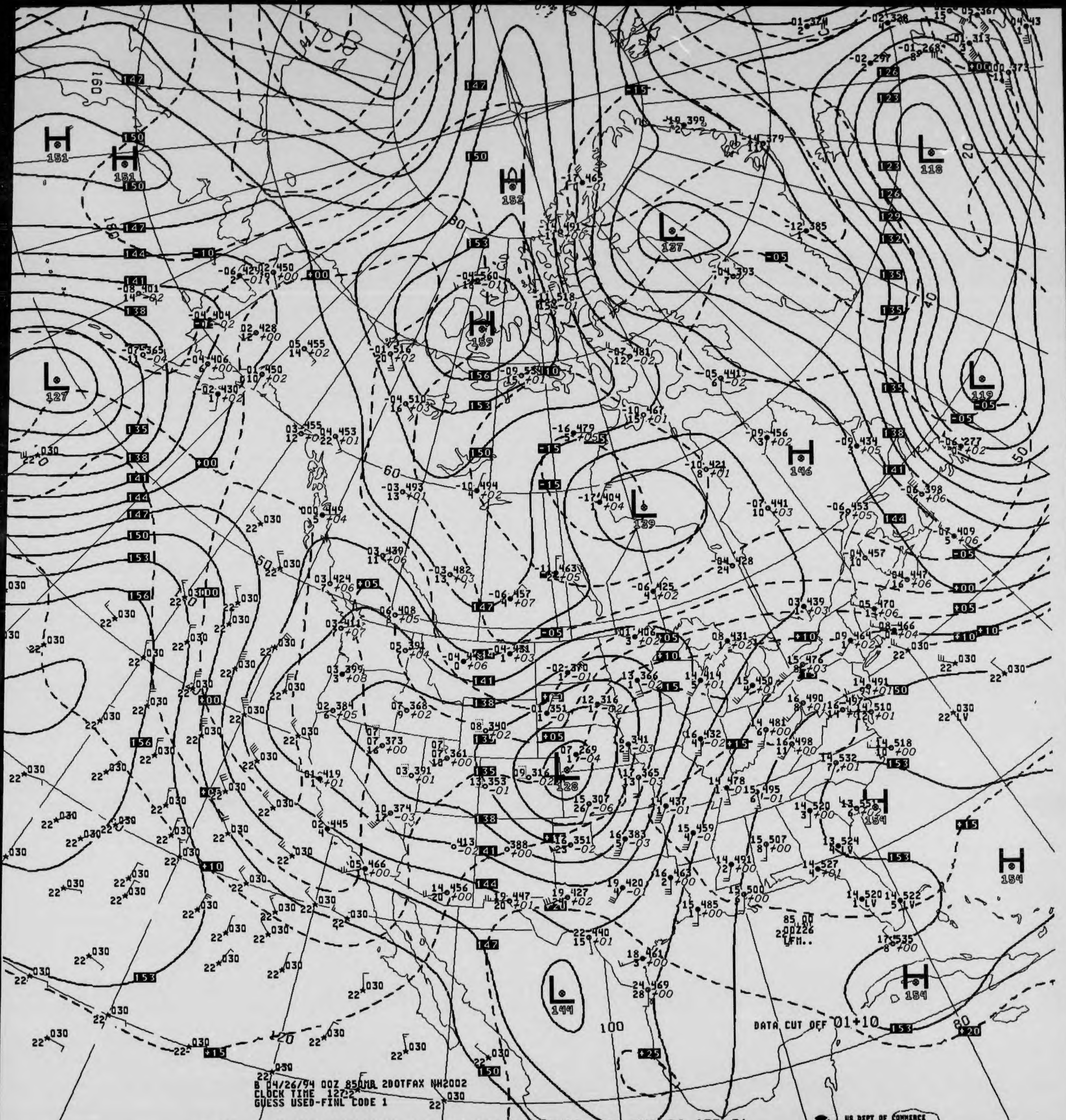
H 151
H 151
H 152
L 127
L 137
L 118
H 159
L 119
H 146
L 139
L 128
H 154
H 154
H 154
L 144
DATA CUT OFF 01+10
85 00
2 00Z26
LFM..

B 04/26/94 00Z 850MB 2D0TFAX NH2002
CLOCK TIME 1272
GUESS USED-FINL CODE 1

V035 .. 850MB ANALYSIS HEIGHTS/TEMPERATURE 00Z TUE 26 APR 94

US DEPT OF COMMERCE
NOAA/NWS/NMC WASHINGTON

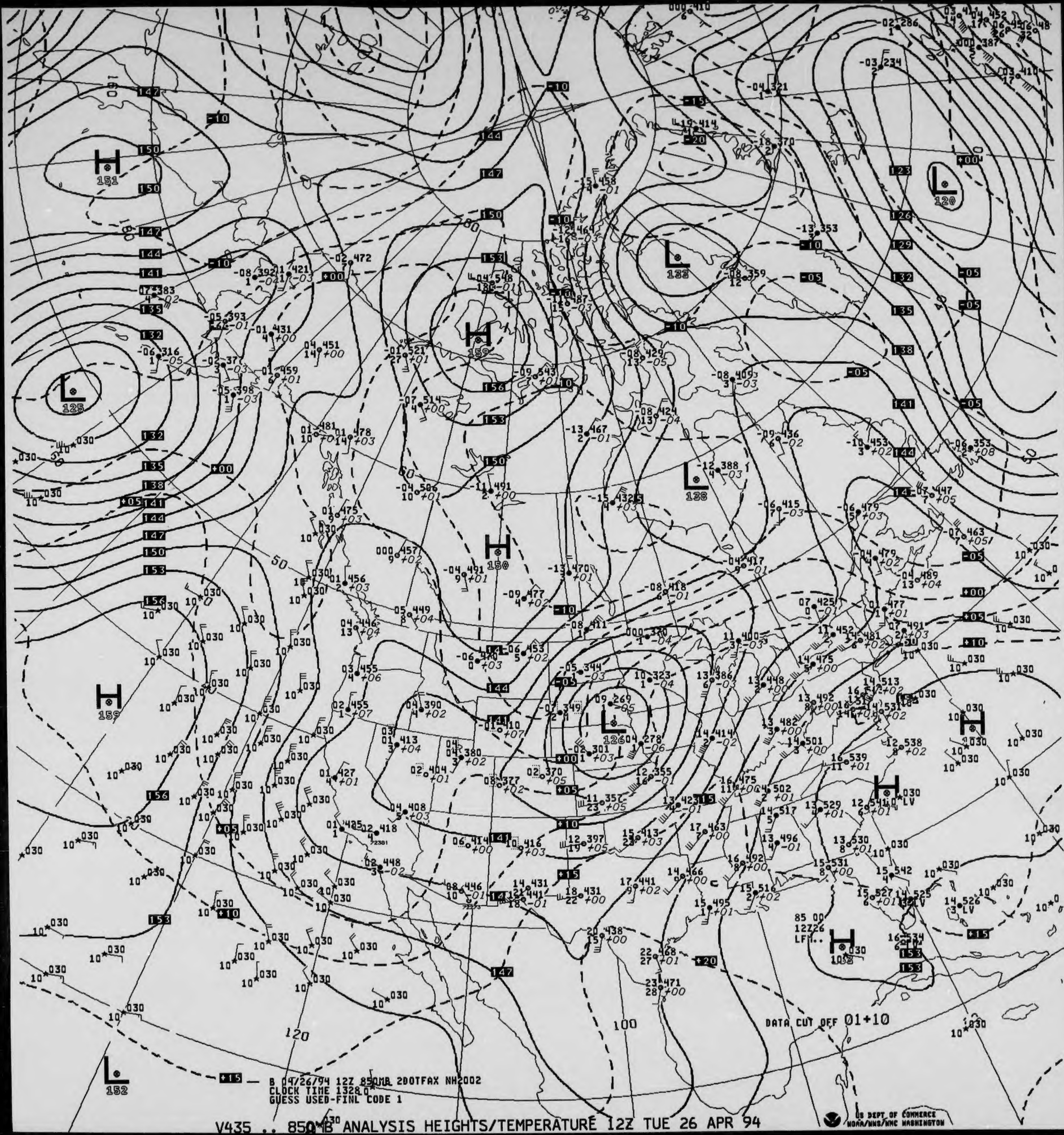
H 151
L 125
H 159
L 152
H 159
H 150
L 132
L 120
L 138
L 126
H
H 153
85 00
12Z26
LFM..
DATA CUT OFF 01+10
B 04/26/94 12Z 850MB 200TFAX NH2002
CLOCK TIME 1328.0
GUESS USED-FINL CODE 1
US DEPT OF COMMERCE
NOAA/NWS/NMC WASHINGTON

V435 .. 850MB ANALYSIS HEIGHTS/TEMPERATURE 12Z TUE 26 APR 94

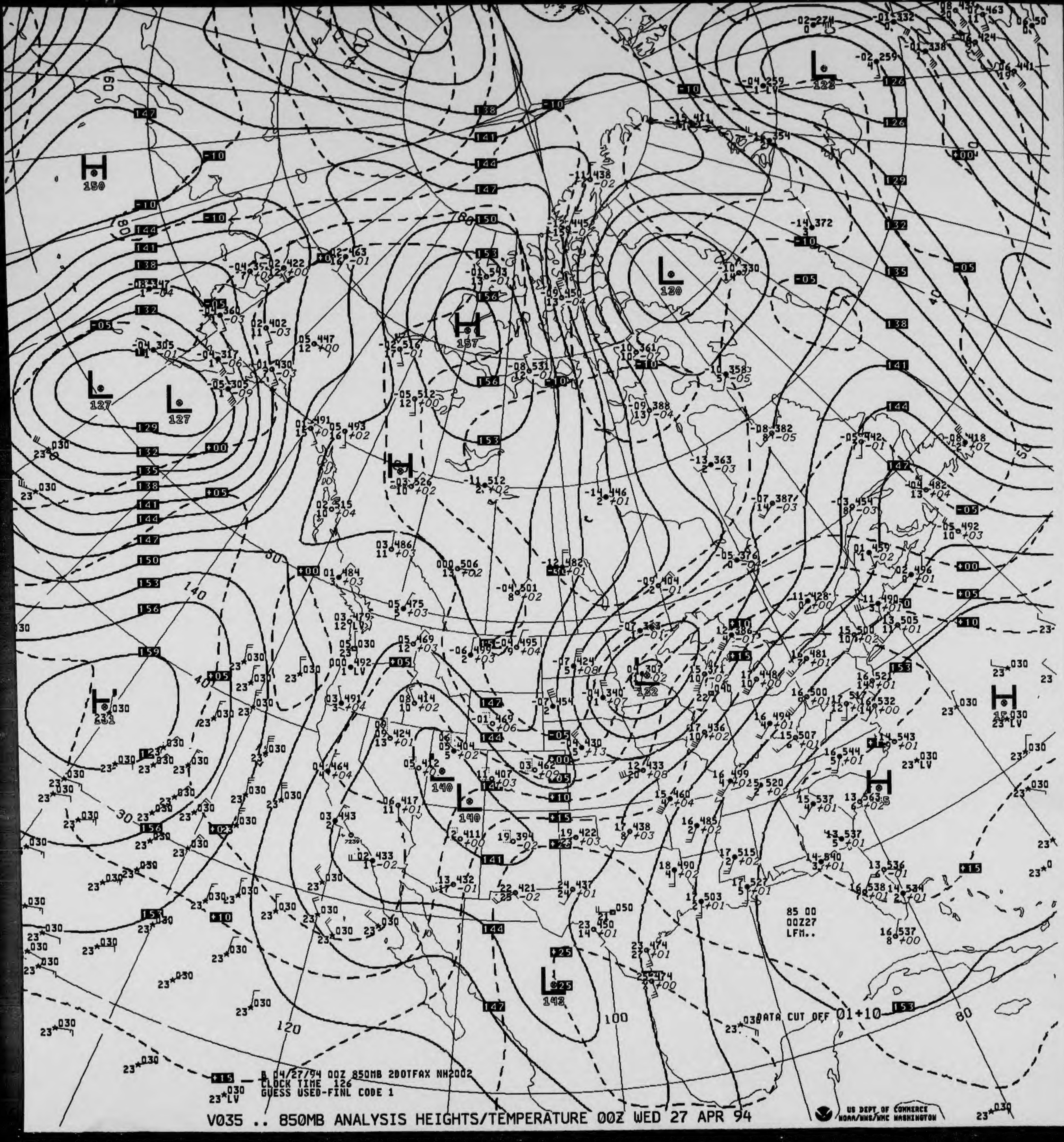

H 150
L 127
L 127
H 157
H 231
L 130
L 123
L 132
L 140
H 140
L 142
H 15030
H 563
85 00
00Z27
LFM..
DATA CUT OFF 01+10
60
80
140
120
100
30
40
50

B 04/27/94 00Z 850MB 2DOTFAX NH2002
CLOCK TIME 126
GUESS USED-FINL CODE 1

V035 .. 850MB ANALYSIS HEIGHTS/TEMPERATURE 00Z WED 27 APR 94

US DEPT OF COMMERCE
NOAA/NWS/NMC WASHINGTON

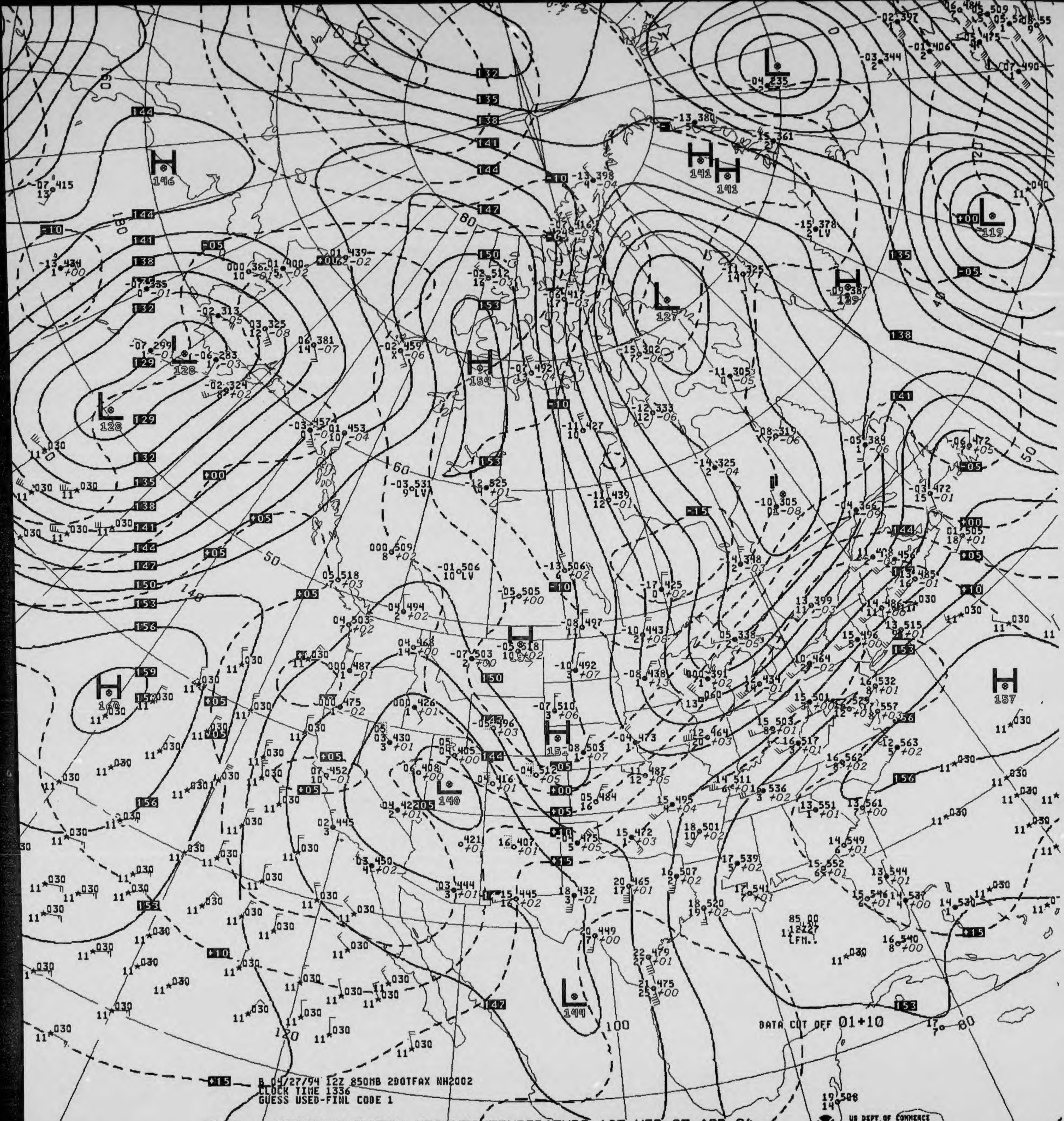
B 04/27/94 12Z 850MB 2DOTFAX NH2002
CLOCK TIME 1336
GUESS USED-FINL CODE 1
DATA CUT OFF 01+10
H 146
H 154
H 160
H 154
H 157
H 141
H 141
H 139
L 128
L 128
L 127
L 119
L 140
L 144
L 235

V435 .. 850MB ANALYSIS HEIGHTS/TEMPERATURE 12Z WED 27 APR 94

US DEPT OF COMMERCE
NOAA/NWS/NMC WASHINGTON

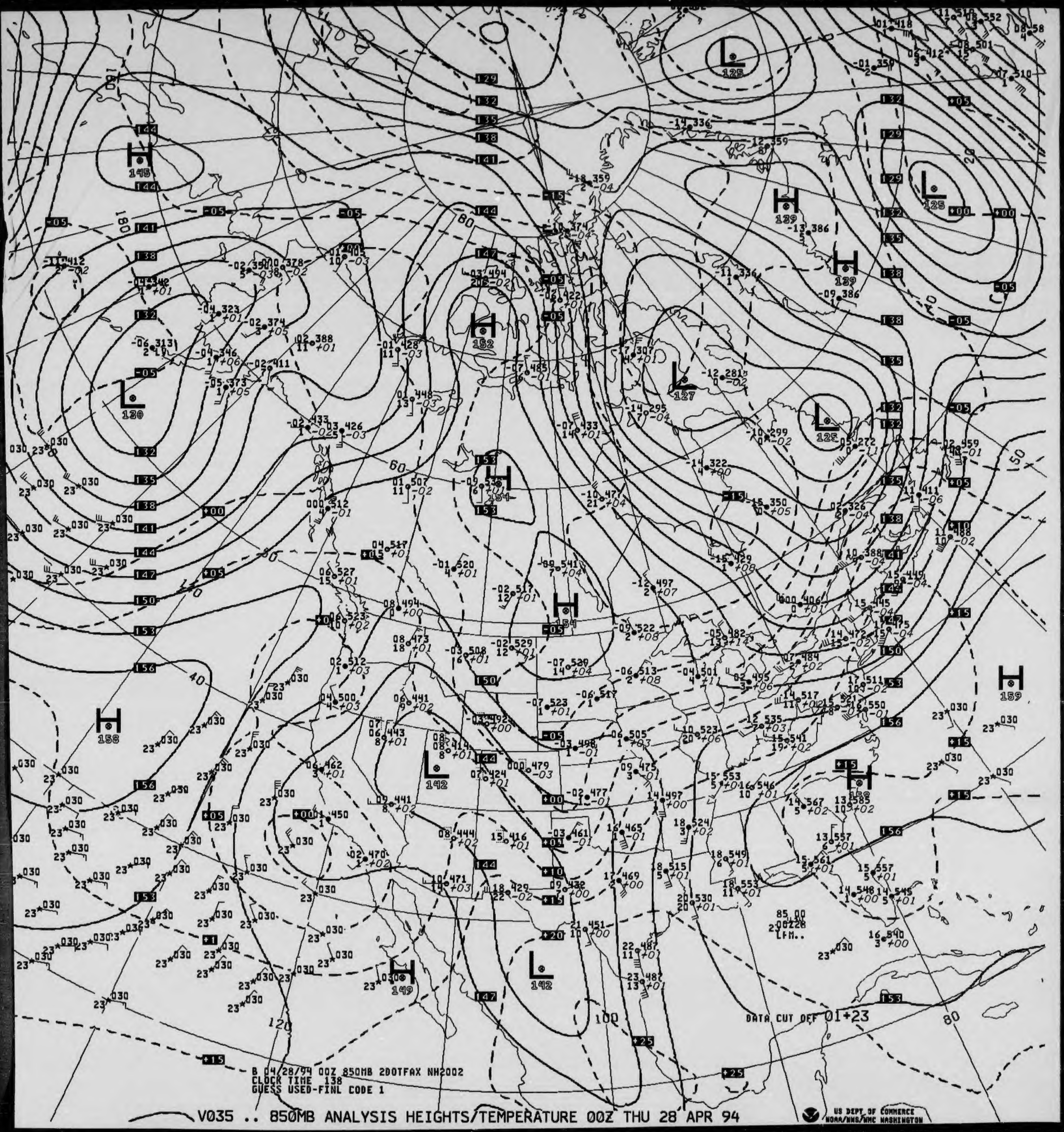

B 04/28/94 00Z 850MB 2DOTFAX NH2002
CLOCK TIME 138
GUESS USED-FINL CODE 1

V035 .. 850MB ANALYSIS HEIGHTS/TEMPERATURE 00Z THU 28 APR 94

US DEPT OF COMMERCE
NOAA/NWS/NMC WASHINGTON

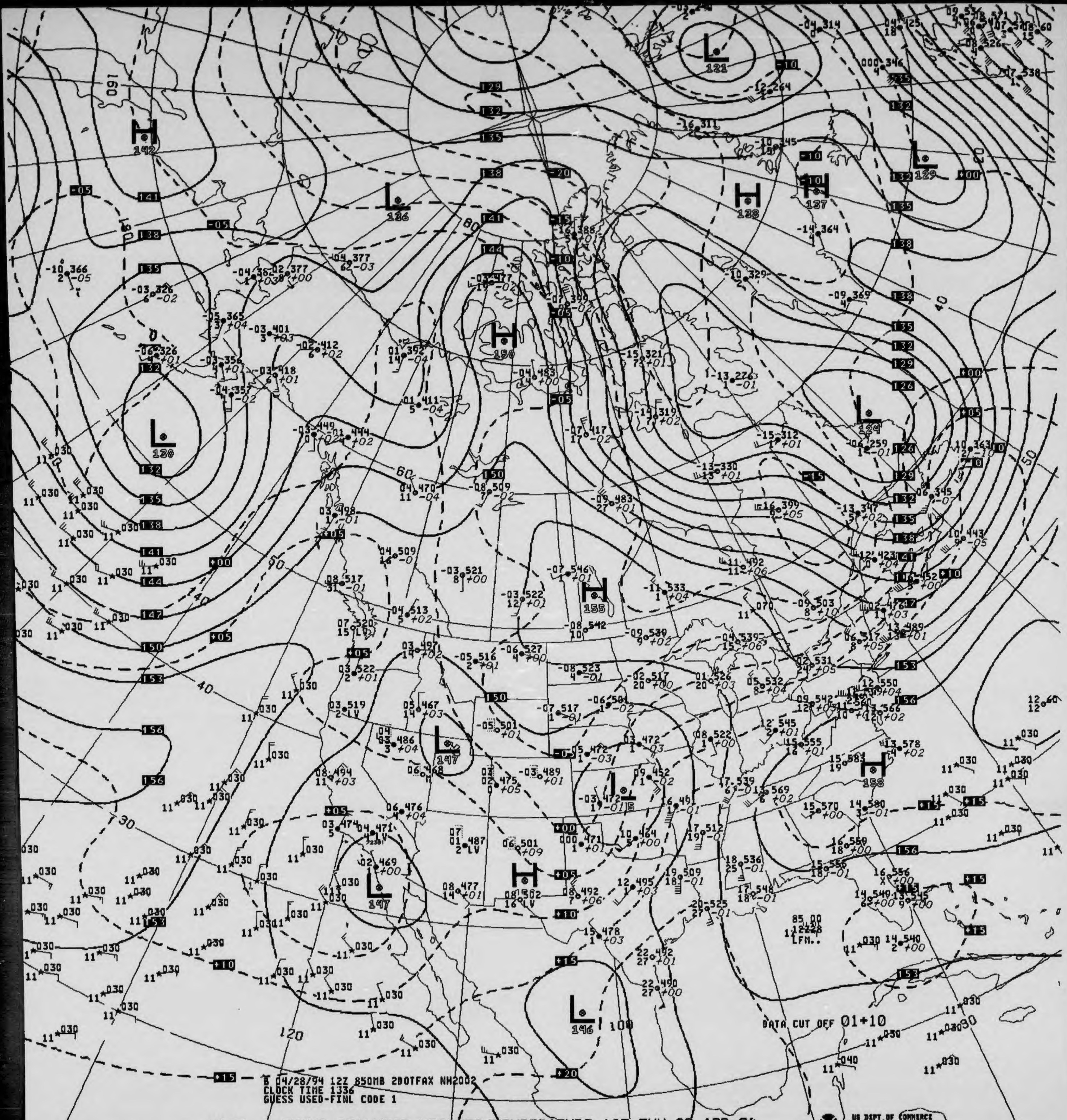
B 04/28/94 12Z 850MB 2DOTFAX NH2002
CLOCK TIME 1336
GUESS USED-FINL CODE 1
DATA CUT OFF 01+10
85 00
LFM..
H
142
L
136
L
121
H
156
H
138
H
137
L
129
L
124
L
120
H
155
L
147
L
147
H
158
L
146

V435 .. 850MB ANALYSIS HEIGHTS/TEMPERATURE 12Z THU 28 APR 94

US DEPT OF COMMERCE
NOAA/NWS/NMC WASHINGTON

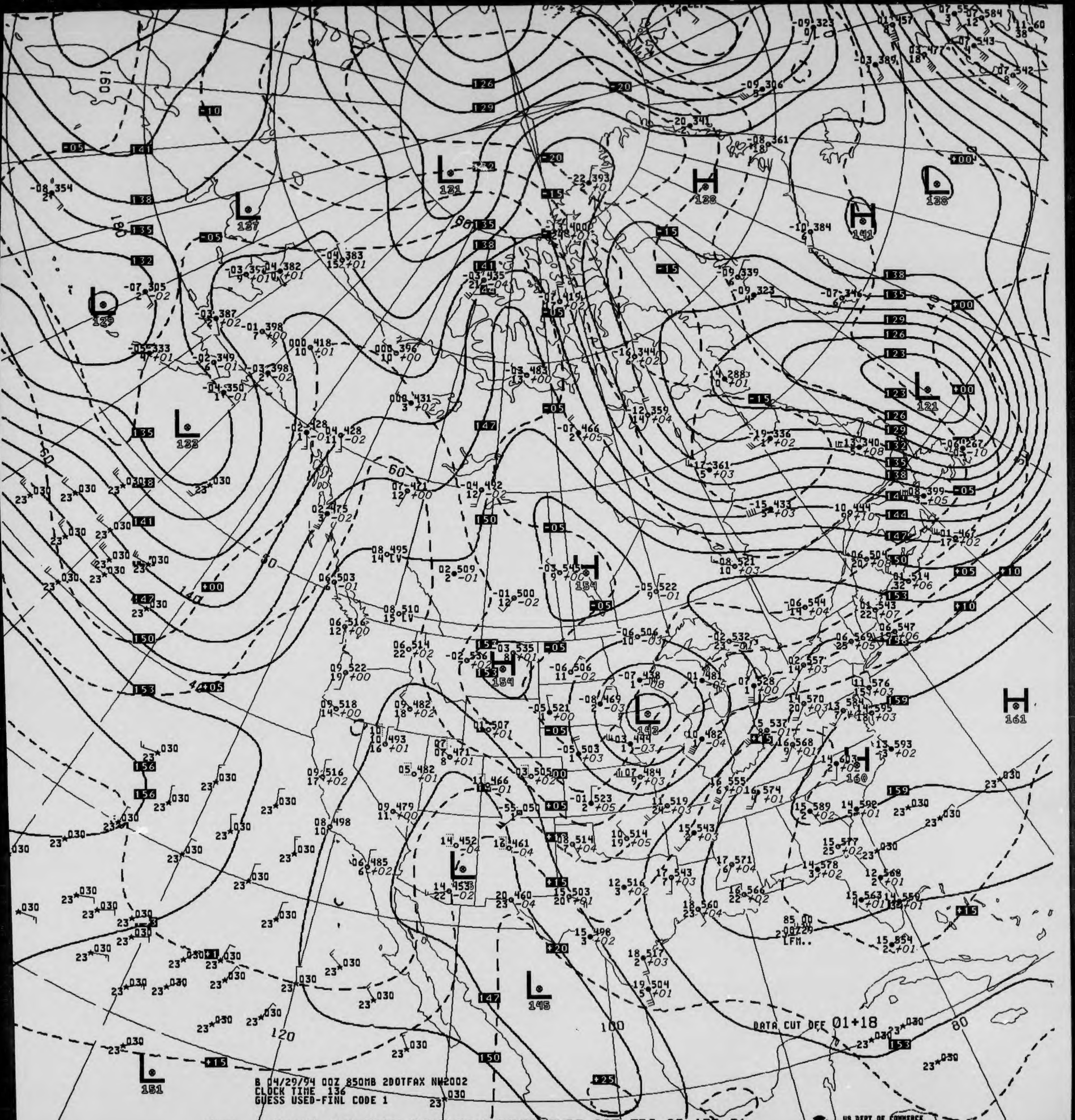

L 131
L 127
H 138
H 141
L 138
L 129
L 132
L 121
H 154
H 154
L 142
H 160
H 161
L 145
L 151
DATA CUT OFF 01+18
85.00
LFM..

B 04/29/94 00Z 850MB 2DOTFAX NW2002
CLOCK TIME 136
GUESS USED-FINL CODE 1

V035 .. 850MB ANALYSIS HEIGHTS/TEMPERATURE 00Z FRI 29 APR 94

US DEPT OF COMMERCE
NOAA/NWS/NMC WASHINGTON

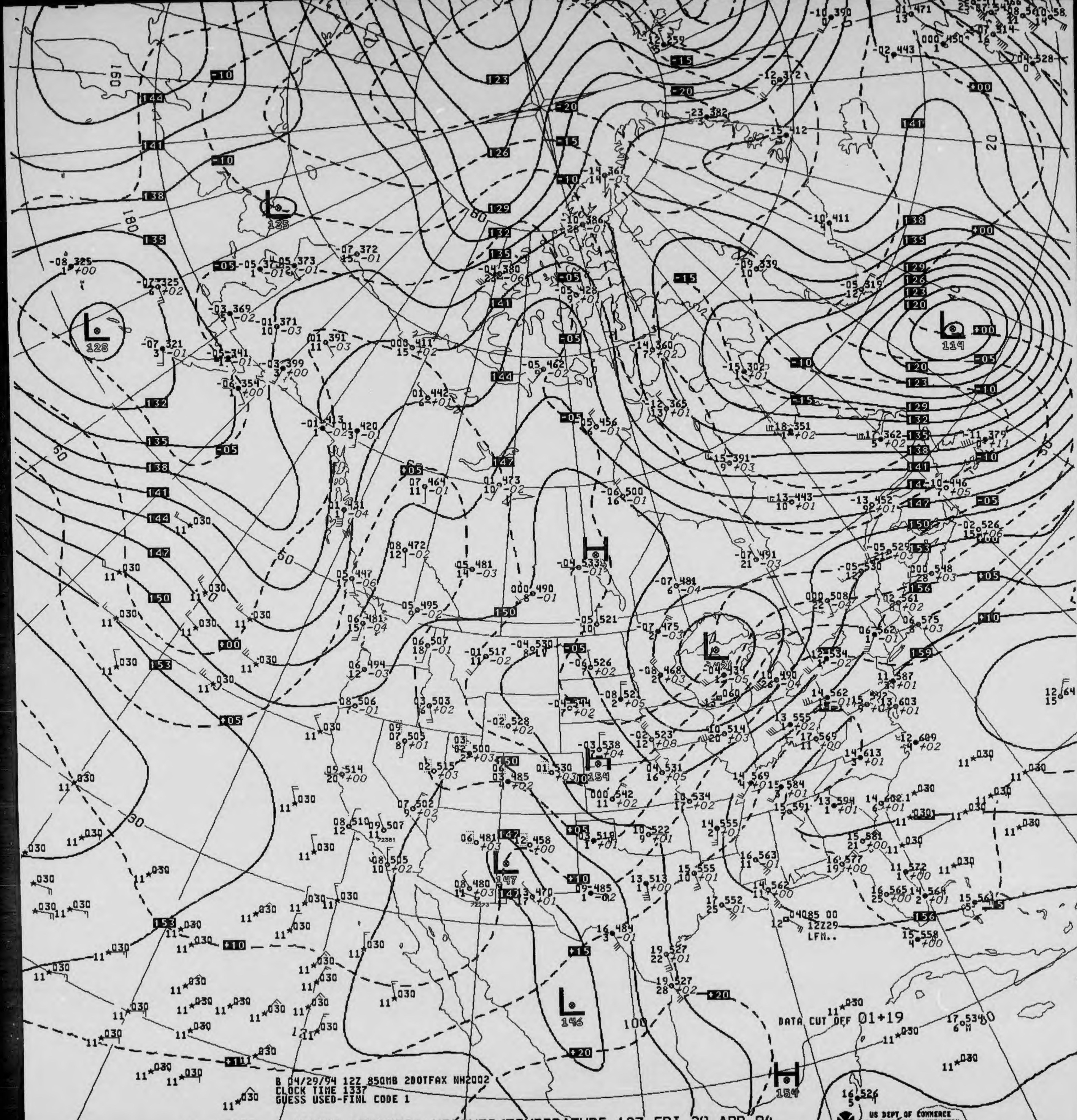

B 04/29/94 12Z 850MB 2D0TFAX NH2002
CLOCK TIME 1337
GUESS USED-FINL CODE 1

V435 .. 850MB ANALYSIS HEIGHTS/TEMPERATURE 12Z FRI 29 APR 94

US DEPT OF COMMERCE
NOAA/NWS/NMC WASHINGTON

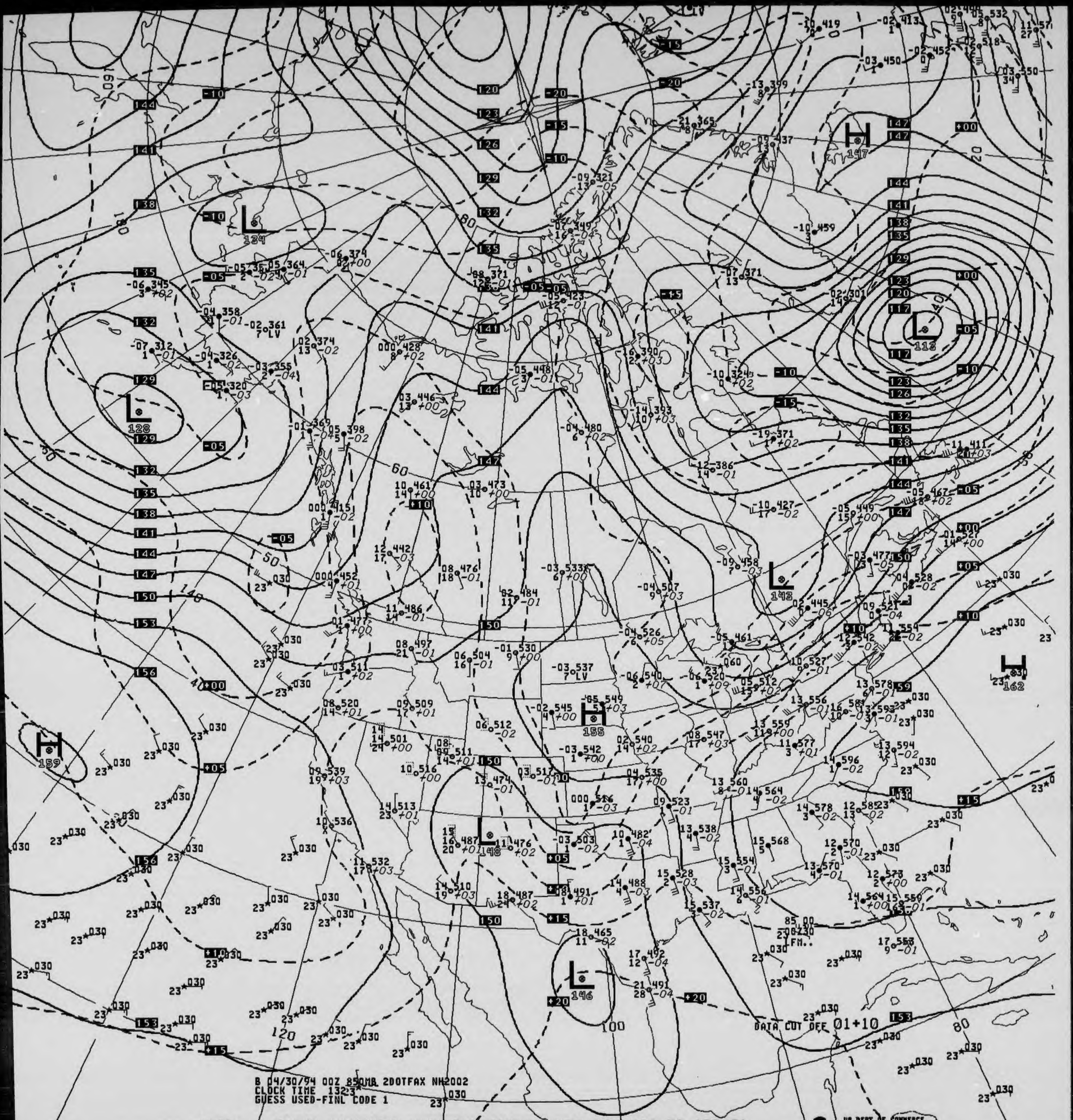
B 04/30/94 00Z 850MB 20OTFAX NH2002
CLOCK TIME 1323
GUESS USED-FINL CODE 1
DATA CUT OFF 01+10
L 134
L 128
L 113
L 143
L 148
L 146
H 147
H 155
H 159
H 162

030 V035 .. 850MB ANALYSIS HEIGHTS/TEMPERATURE 00Z SAT 30 APR 94

US DEPT OF COMMERCE
NOAA/NWS/NMC WASHINGTON

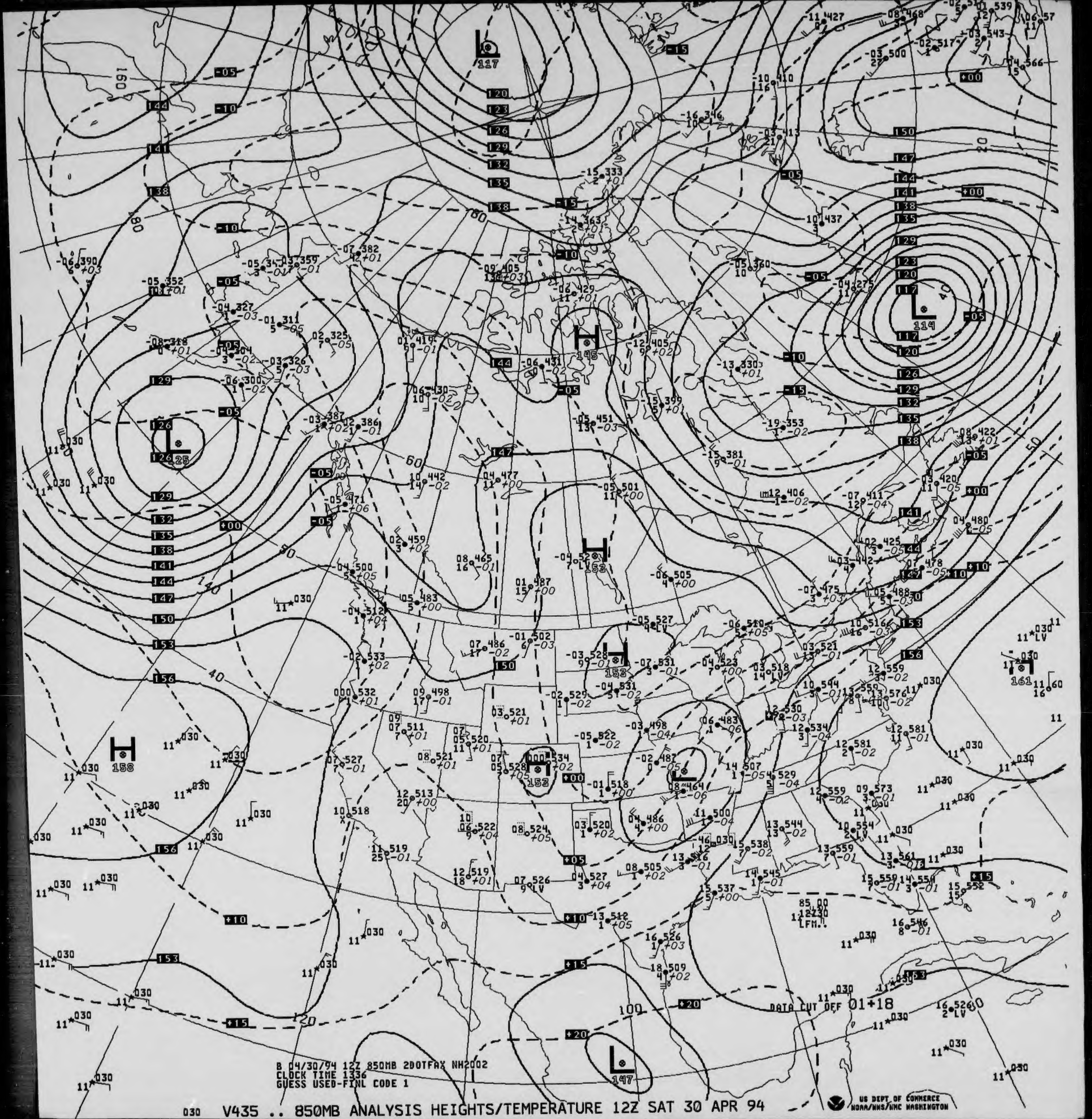
B 04/30/94 12Z 850MB 2DOTFAX NH2002
CLOCK TIME 1336
GUESS USED-FINL CODE 1
DATA CUT OFF 01+18
US DEPT OF COMMERCE
NOAA/NWS/NMC WASHINGTON
L 117
L 114
L 125
L 147
H 145
H 153
H 152
H 158
H 161

V435 .. 850MB ANALYSIS HEIGHTS/TEMPERATURE 12Z SAT 30 APR 94

Form 46 - 381A
ev. 8- 83)

National Oceanic and Atmospheric Administration
National Environmental Satellite, Data, and Information S
National Climatic Data Center

DEPARTMENT OF COMMERCE
UNITED STATES OF AMERICA

700 MB CONSTANT PRESSURE CHARTS

NORTH AMERICAN NMC

ALL RECORDS ARE THE BEST AVAILABLE FOR FILMING

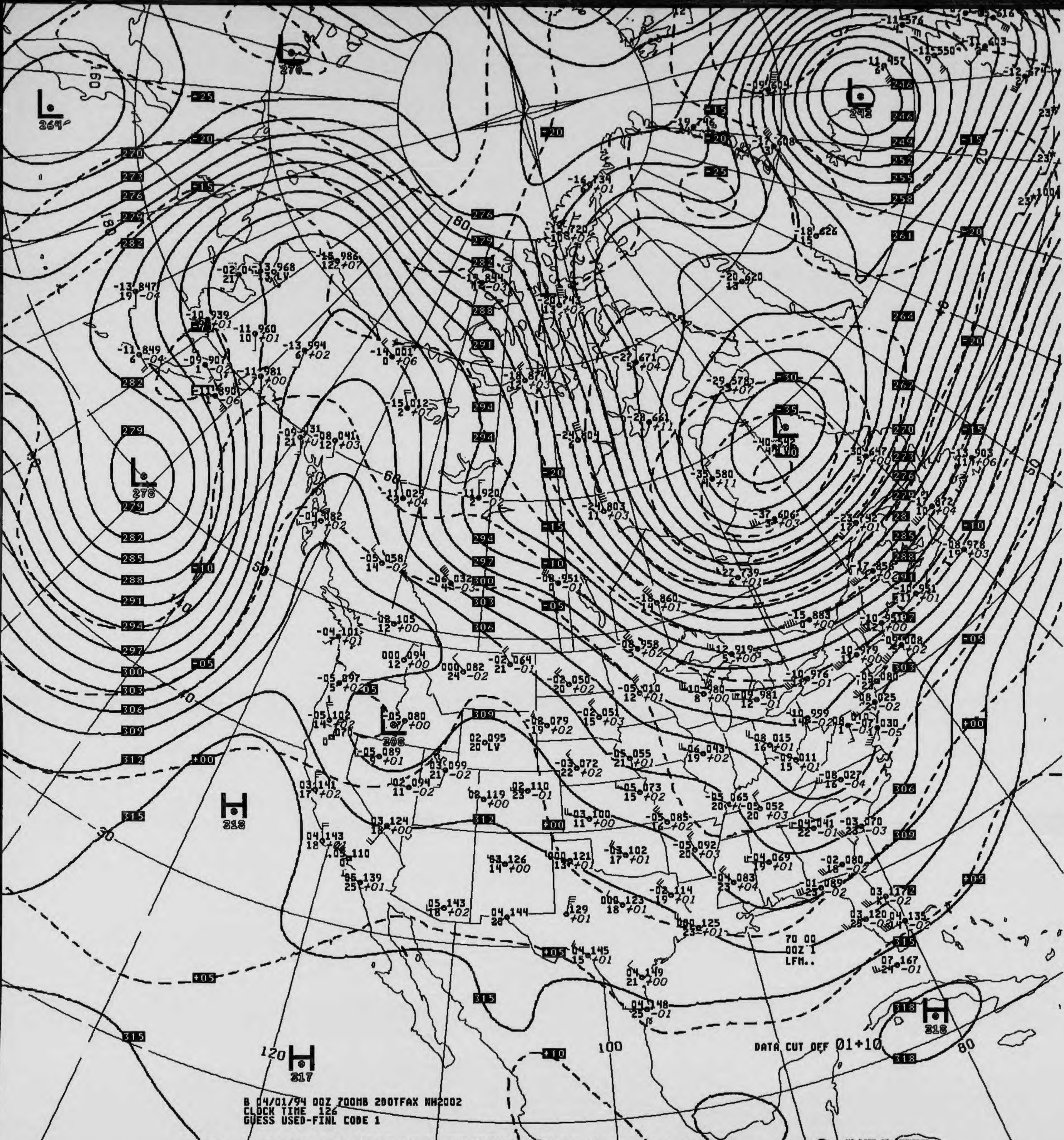
L
264
L
270
L
242
L
278
L
308
H
318
H
317
H
318
DATA CUT OFF 01+10
70 00
00Z 1
LFM..
120
100
80
60
50
40
30
140
160
180

B 04/01/94 00Z 700MB 2DOTFAX NH2002
CLOCK TIME 126
GUESS USED-FINL CODE 1

V036 .. 700MB ANALYSIS HEIGHTS/TEMPERATURE 00Z FRI 1 APR 94

US DEPT OF COMMERCE
NOAA/NWS/NMC WASHINGTON

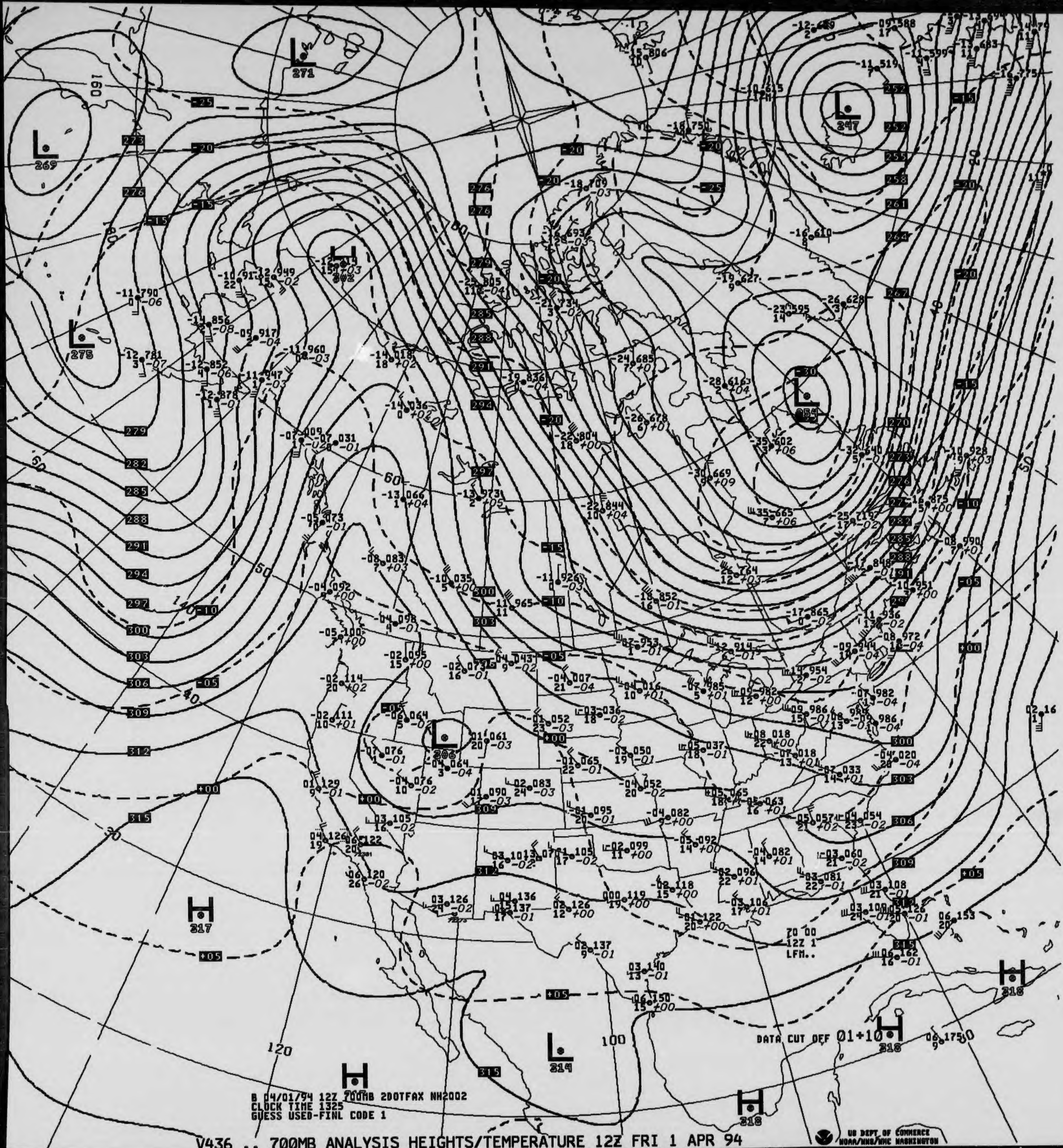
L 269
L 271
L 275
L 302
L 247
L 254
L 306
H 317
H 318
H 318
H 318
L 314
DATA CUT OFF 01+10
70 00
12Z 1
LFM..

B 04/01/94 12Z 700MB 2DOTFAX NH2002
CLOCK TIME 1325
GUESS USED-FINL CODE 1

V436 .. 700MB ANALYSIS HEIGHTS/TEMPERATURE 12Z FRI 1 APR 94

US DEPT OF COMMERCE
NOAA/NWS/NMC WASHINGTON

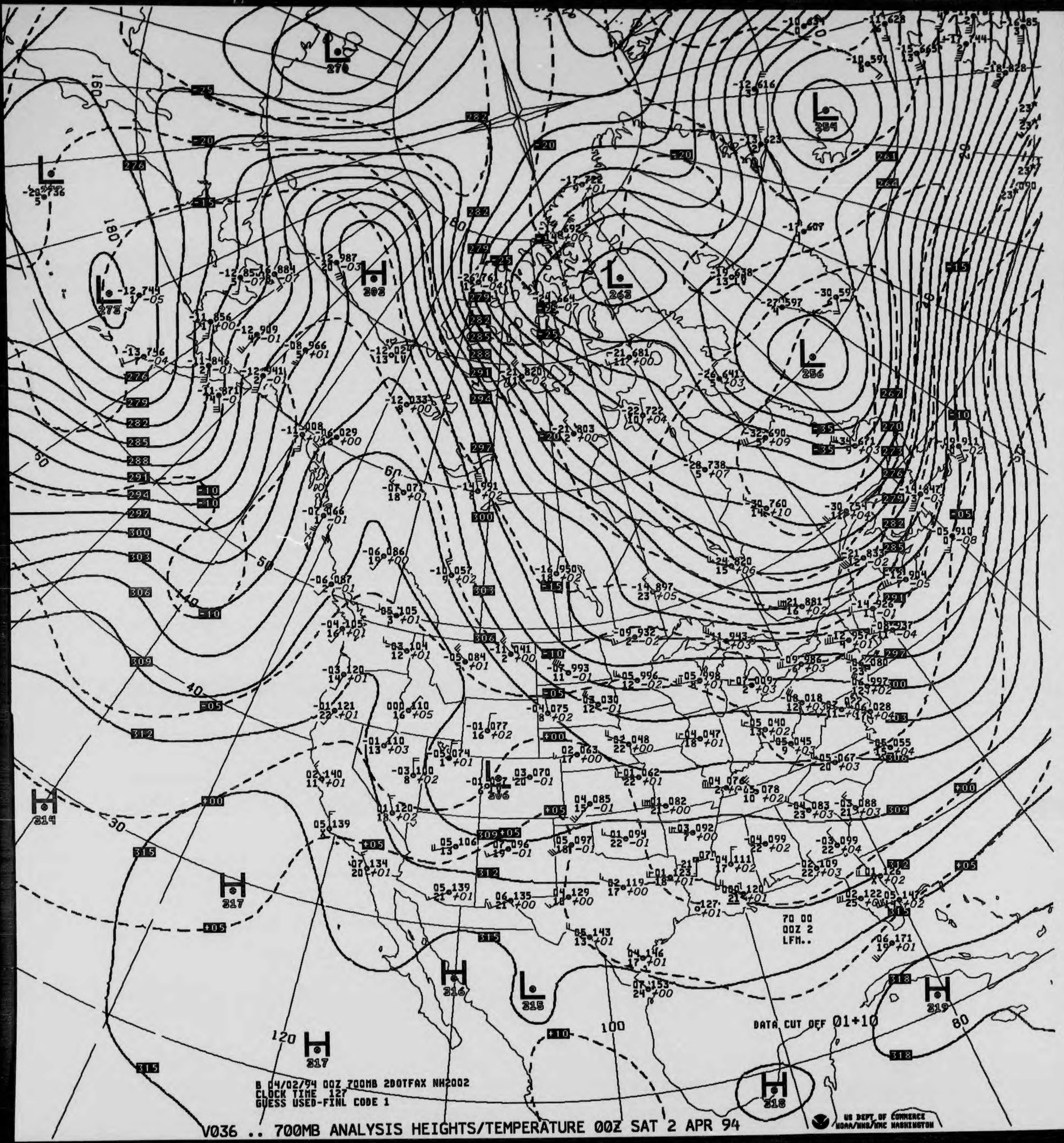
L 270
L 254
L 272
H 302
L 262
L 256
L 272
L 306
H 314
H 317
H 316
L 315
H 319
H 217
H 318
70 00
00Z 2
LFM..
DATA CUT OFF 01+10
B 04/02/94 00Z 700MB 2DOTFAX NH2002
CLOCK TIME 127
GUESS USED-FINL CODE 1
US DEPT OF COMMERCE
NOAA/NWS/NMC WASHINGTON

V036 .. 700MB ANALYSIS HEIGHTS/TEMPERATURE 00Z SAT 2 APR 94

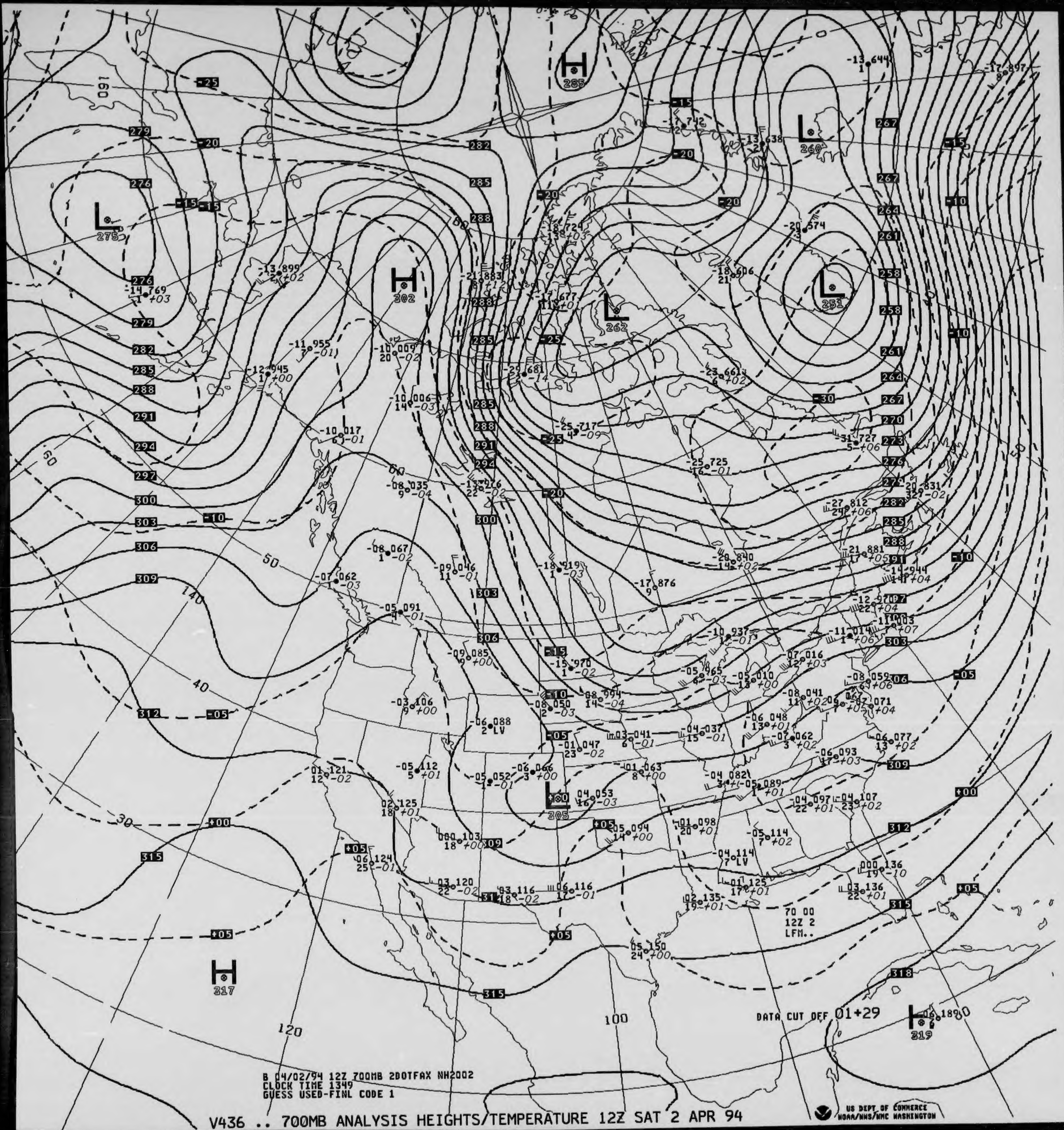
H
285
L
260
L
275
H
302
L
262
L
251
L
305
H
217
H
219
160
60
50
140
40
30
120
100
80

DATA CUT OFF 01+29

70 00
12Z 2
LFM..

B 04/02/94 12Z 700MB 2DOTFAX NH2002
CLOCK TIME 1349
GUESS USED-FINL CODE 1

V436 .. 700MB ANALYSIS HEIGHTS/TEMPERATURE 12Z SAT 2 APR 94

US DEPT OF COMMERCE
NOAA/NWS/NMC WASHINGTON

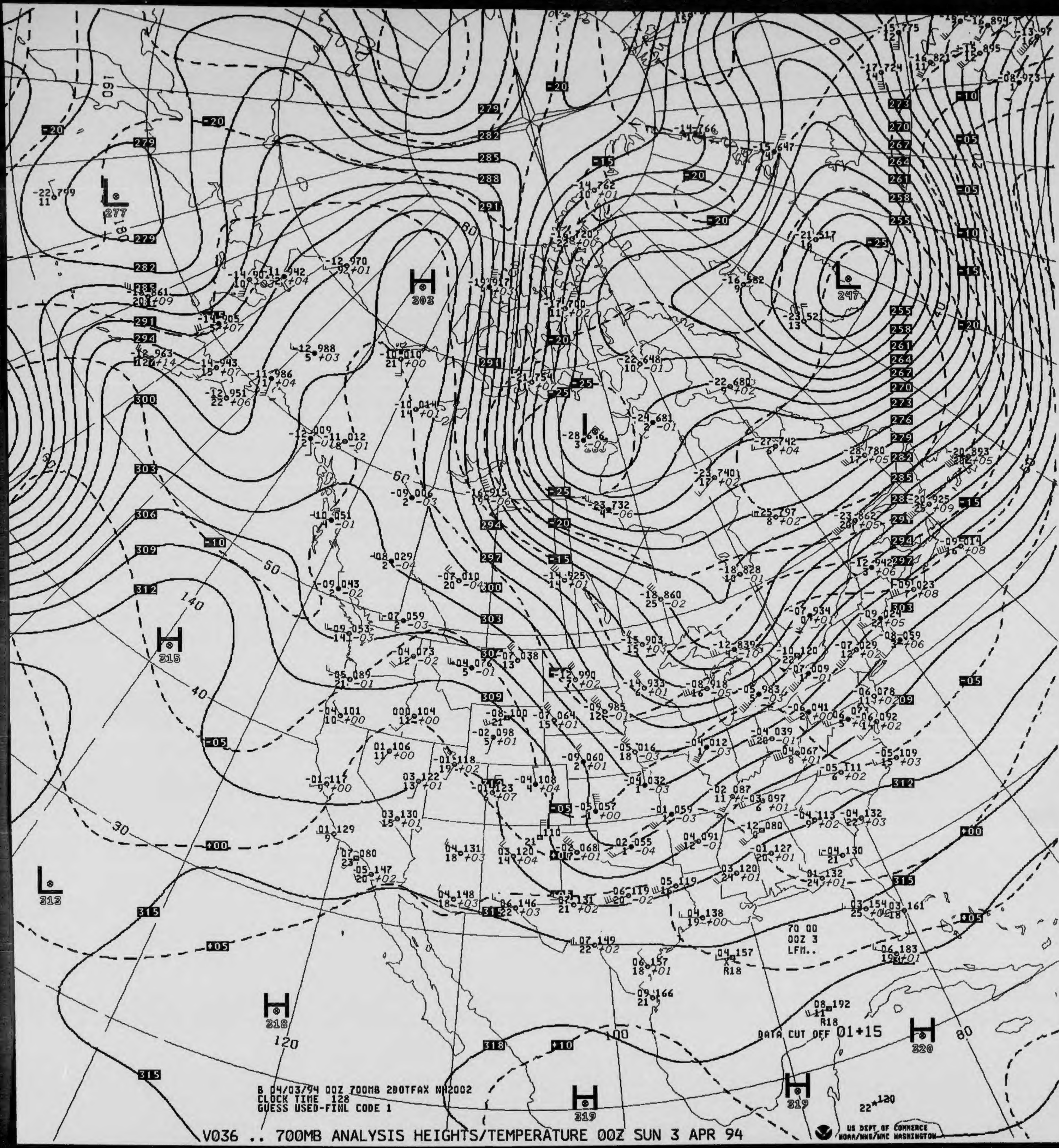
B 04/03/94 00Z 700MB 2DOTFAX NH2002
CLOCK TIME 128
GUESS USED-FINL CODE 1
DATA CUT OFF 01+15
70 00
00Z 3
LFM..
H 303
H 315
H 318
H 319
H 320
L 277
L 247
L 313
US DEPT OF COMMERCE
NOAA/NWS/NMC WASHINGTON

V036 .. 700MB ANALYSIS HEIGHTS/TEMPERATURE 00Z SUN 3 APR 94

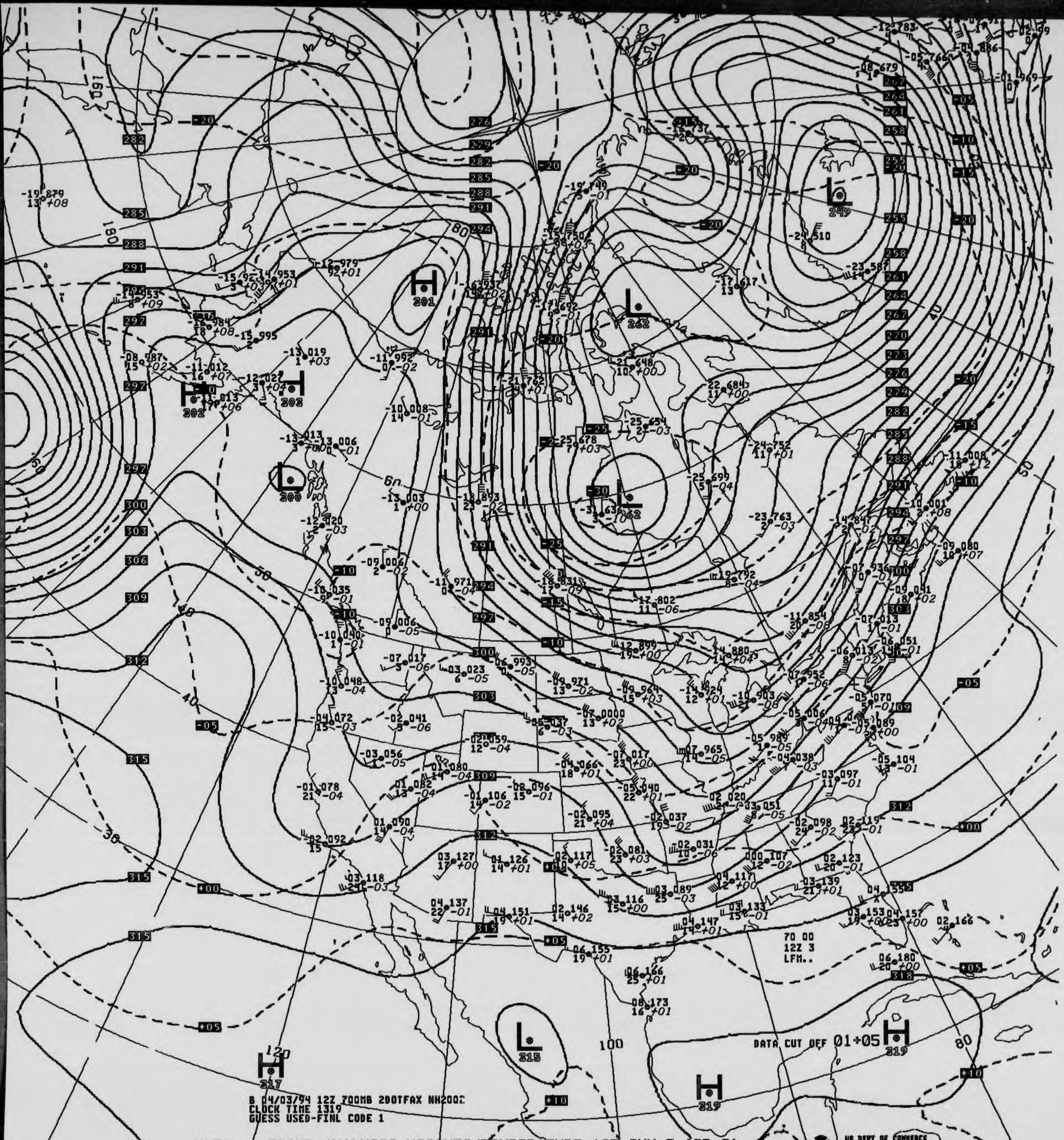
B 04/03/94 12Z 700MB 2DOTFAX NH2002
CLOCK TIME 1319
GUESS USED-FINL CODE 1
DATA CUT OFF 01+05
70 00
12Z 3
LFM..

V436 .. 700MB ANALYSIS HEIGHTS/TEMPERATURE 12Z SUN 3 APR 94

US DEPT OF COMMERCE NOAA/NWS/NMC WASHINGTON

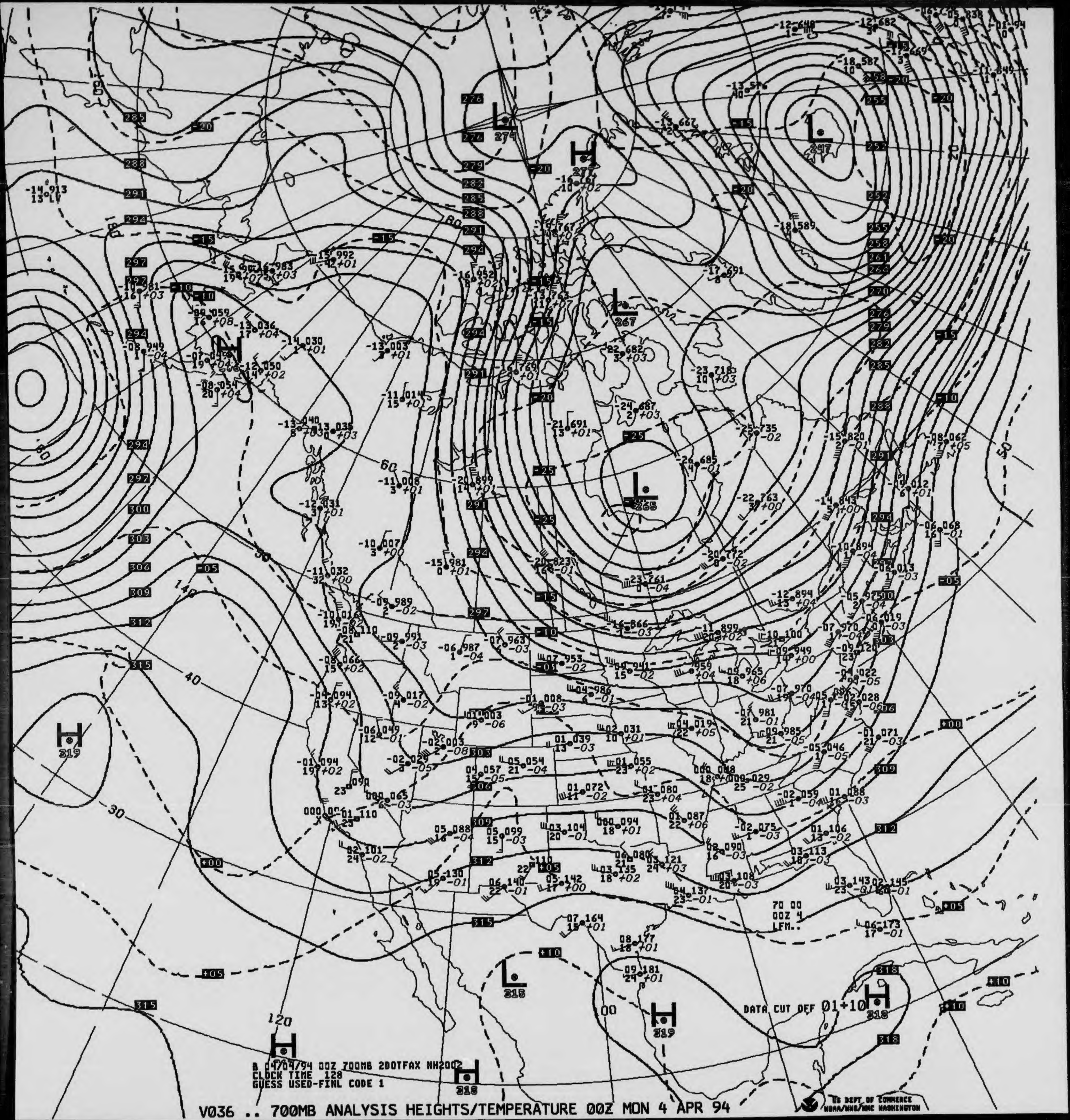

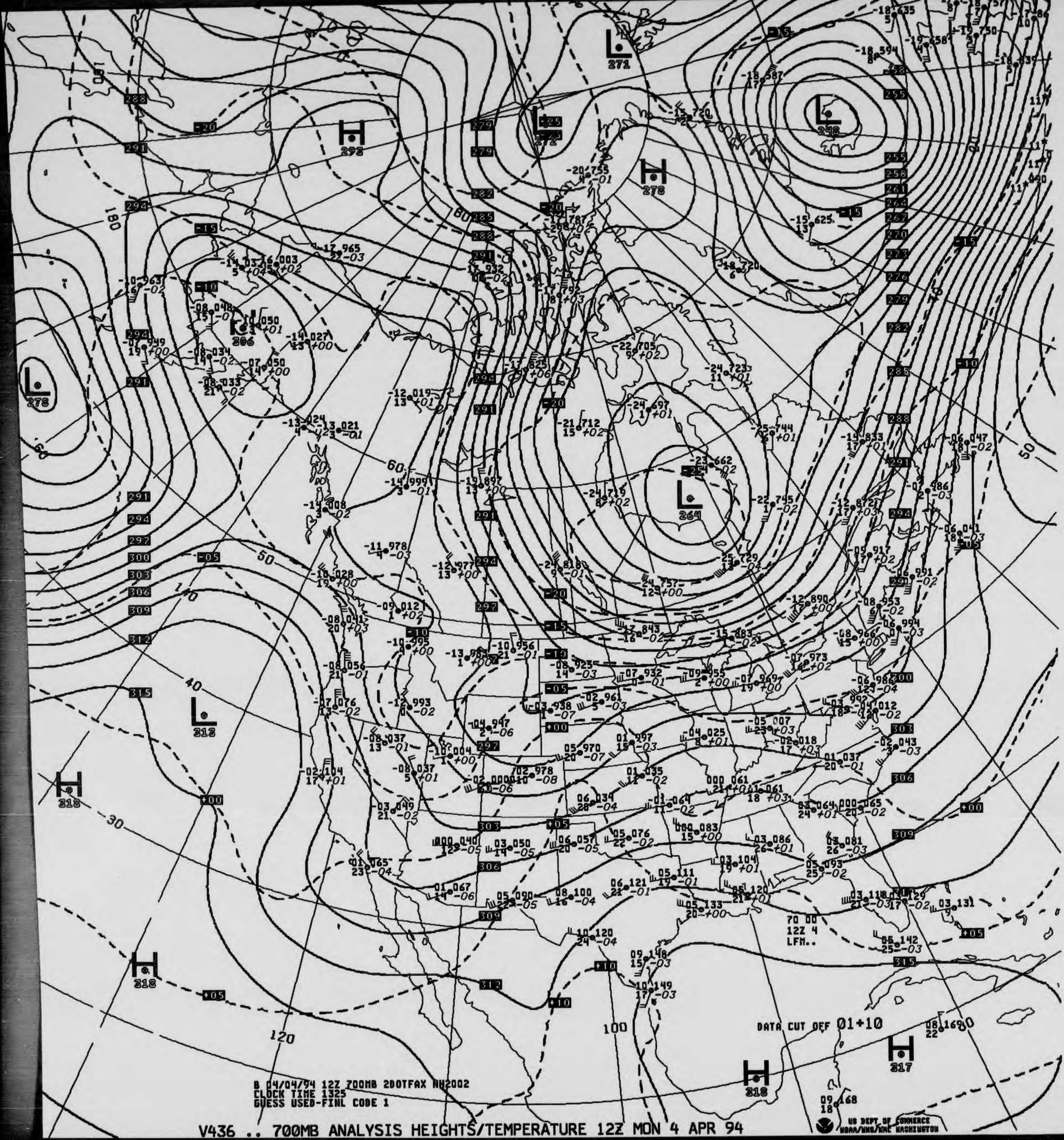
B 04/04/94 12Z 700MB 200TFAX NH2002
CLOCK TIME 1325
GUESS USED-FINL CODE 1
DATA CUT OFF 01+10
70 00
12Z 4
LFM..
US DEPT OF COMMERCE
NOAA/NWS/NMC WASHINGTON

V436 .. 700MB ANALYSIS HEIGHTS/TEMPERATURE 12Z MON 4 APR 94

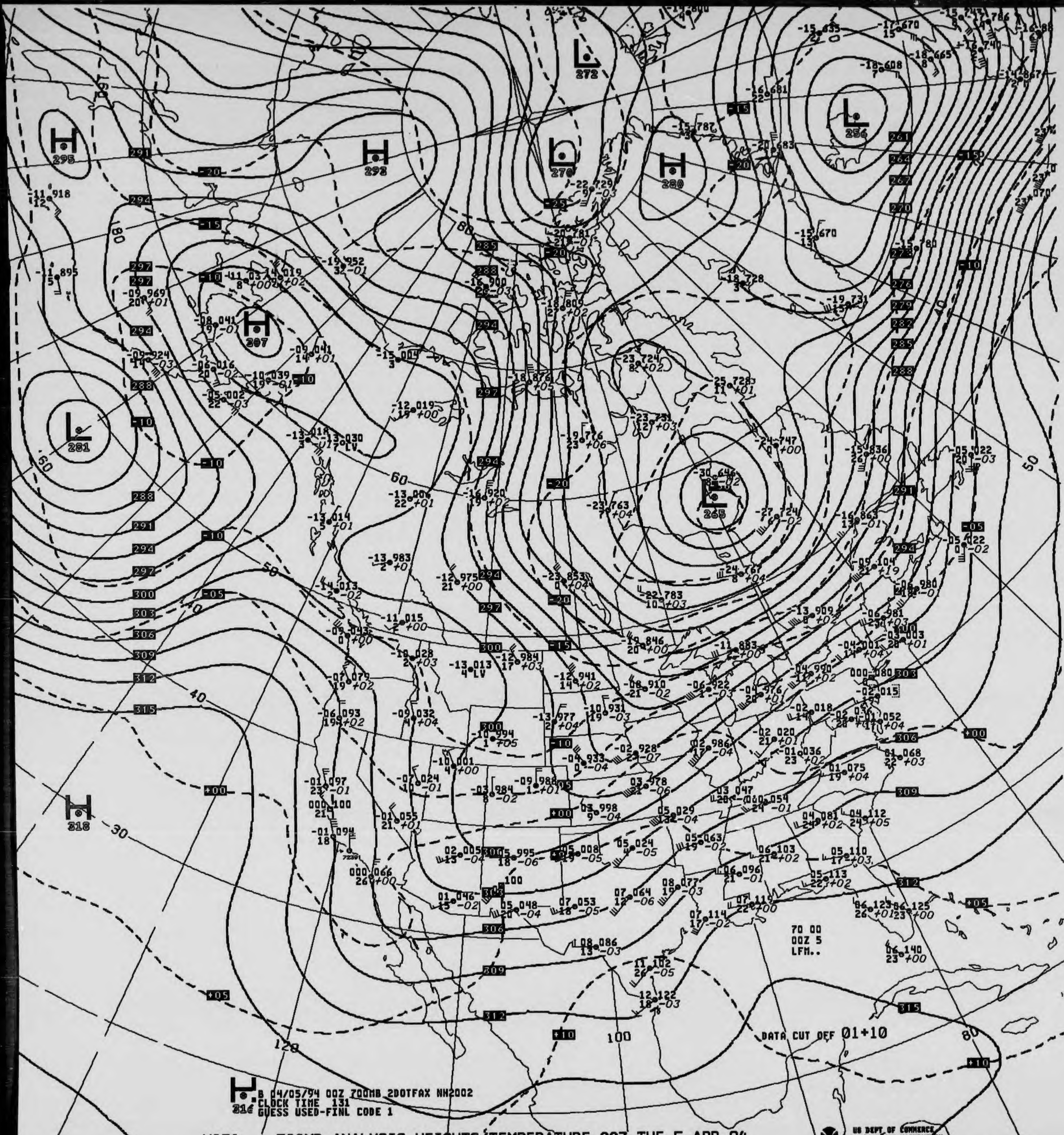
B 04/05/94 00Z 700MB 2DOTFAX NH2002
CLOCK TIME 131
GUESS USED-FINL CODE 1
DATA CUT OFF 01+10
70 00
00Z 5
LFM..
US DEPT OF COMMERCE
NOAA/NWS/NMC WASHINGTON
H 295
H 292
H 287
H 280
H 318
H 316
L 281
L 272
L 270
L 256
L 265

V036 .. 700MB ANALYSIS HEIGHTS/TEMPERATURE 00Z TUE 5 APR 94

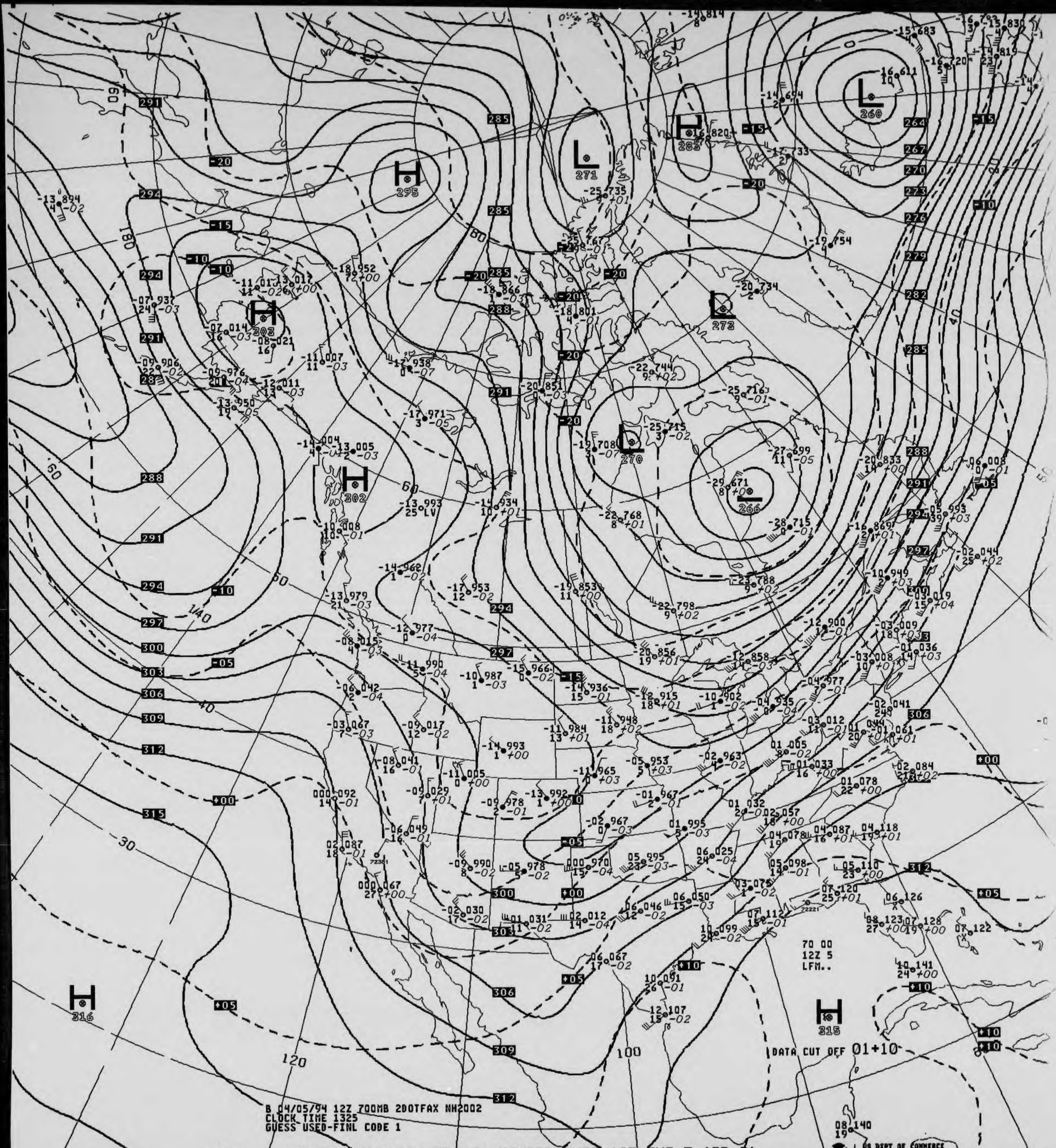
H
295
L
271
H
283
L
260
H
293
L
273
H
302
L
270
L
266
H
316
H
315

B 04/05/94 12Z 700MB 2DOTFAX NH2002
CLOCK TIME 1325
GUESS USED-FINL CODE 1

70 00
12Z 5
LFM..

DATA CUT OFF 01+10

V436 .. 700MB ANALYSIS HEIGHTS/TEMPERATURE 12Z TUE 5 APR 94

US DEPT OF COMMERCE
NOAA/NWS/NMC WASHINGTON

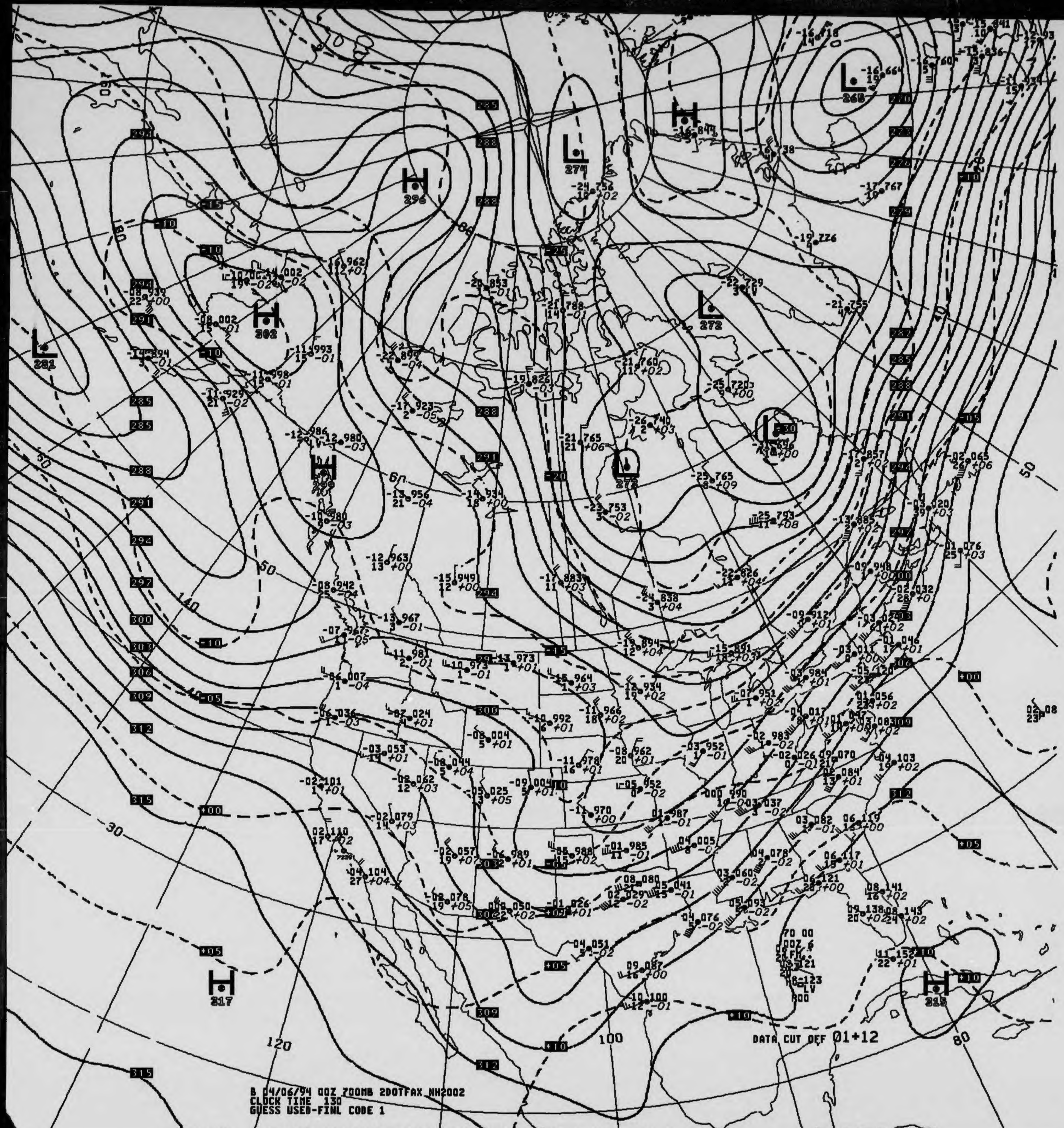
L 281
H 302
H 296
L 274
H
L 272
L 265
L 272
L
H 317
H 315
DATA CUT OFF 01+12
120
100
80
50
40
30

B 04/06/94 00Z 700MB 2DOTFAX NH2002
CLOCK TIME 130
GUESS USED-FINL CODE 1

V036 .. 700MB ANALYSIS HEIGHTS/TEMPERATURE 00Z WED 6 APR 94

US DEPT OF COMMERCE
NOAA/NWS/NMC WASHINGTON

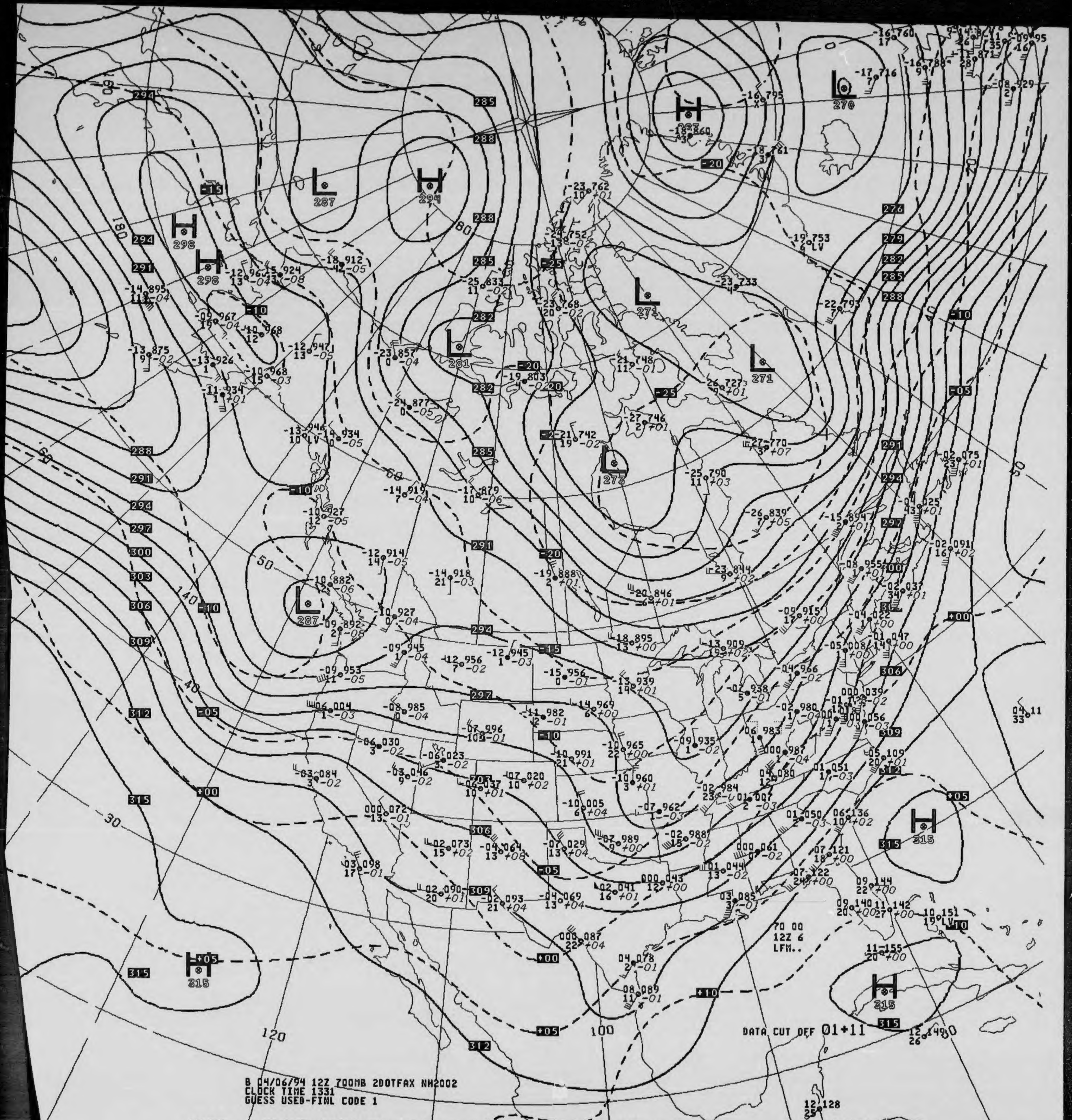
H 294
L 287
H 298
H 298
L 281
L 287
H 287
L 270
L 271
L 271
L 273
H 315
H 315
H 315
DATA CUT OFF 01+11
70 00
12Z 6
LFM..

B 04/06/94 12Z 700MB 2DOTFAX NH2002
CLOCK TIME 1331
GUESS USED-FINL CODE 1

V436 .. 700MB ANALYSIS HEIGHTS/TEMPERATURE 12Z WED 6 APR 94

US DEPT OF COMMERCE
NOAA/NWS/NMC WASHINGTON

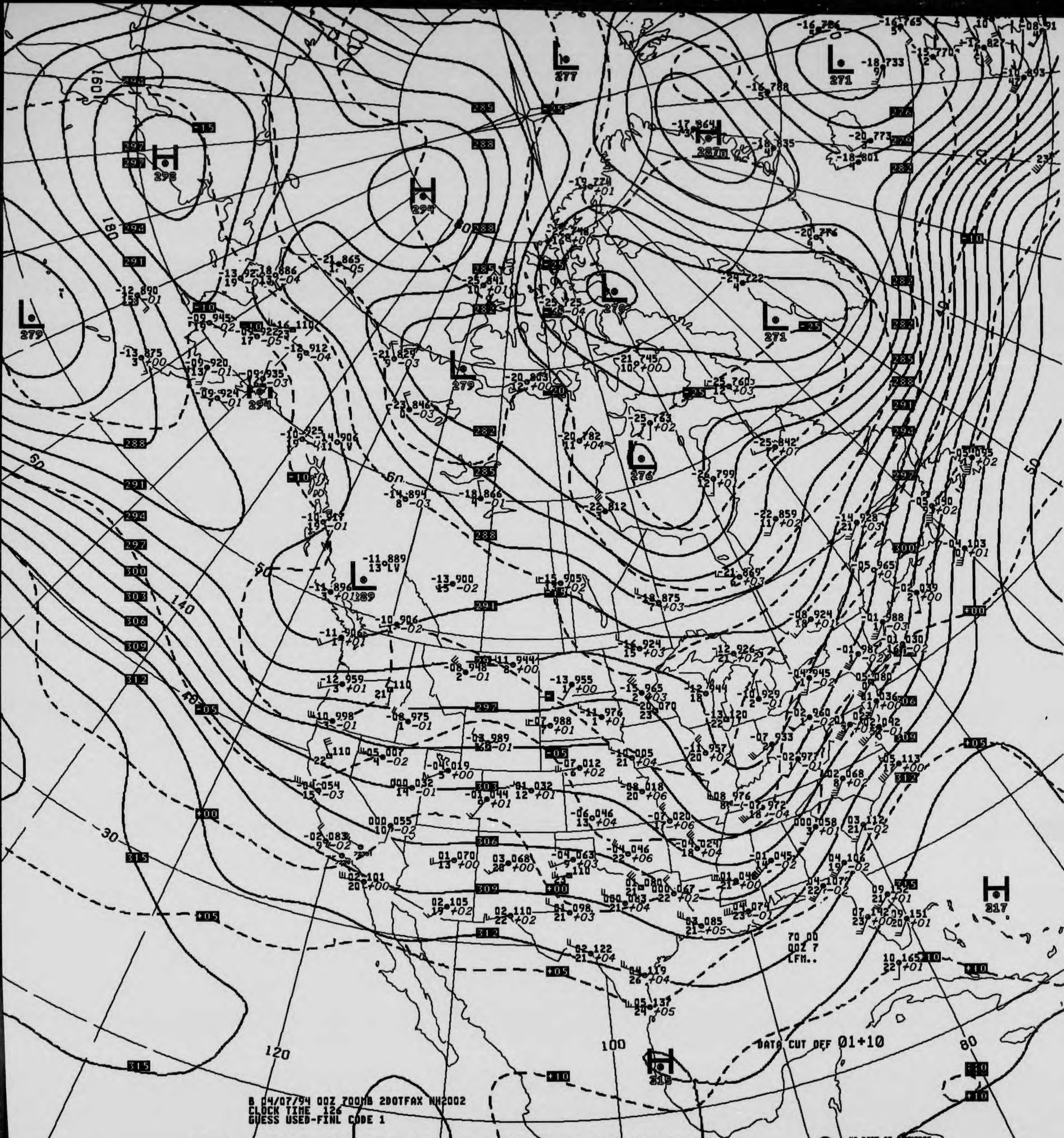
B 04/07/94 00Z 700MB 2DOTFAX NH2002
CLOCK TIME 126
GUESS USED-FINL CODE 1
DATA CUT OFF 01+10
70 00
00Z 7
LFM..

V036 .. 700MB ANALYSIS HEIGHTS/TEMPERATURE 00Z THU 7 APR 94

US DEPT OF COMMERCE NOAA/NWS/NMC WASHINGTON

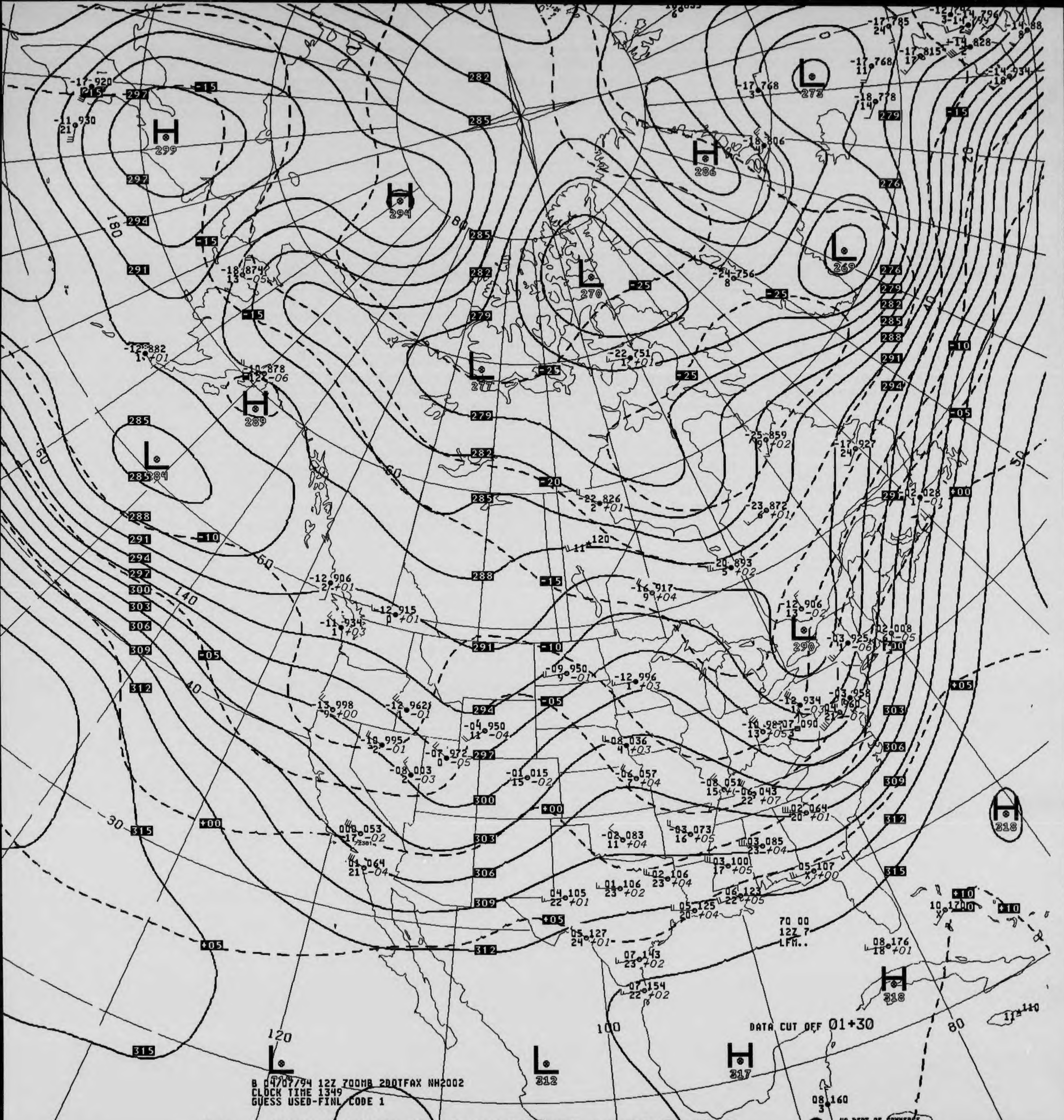
B 04/07/94 12Z 700MB 200TFAX NH2002
CLOCK TIME 1349
GUESS USED-FINL CODE 1
DATA CUT OFF 01+30
70 00
12Z 7
LFM..
H 299
H 294
H 286
L 273
L 269
L 270
L 277
H 289
L 284
L 290
H 318
H 318
L 312
H 317
180
120
100
80
60
50
40
30
140

V436 .. 700MB ANALYSIS HEIGHTS/TEMPERATURE 12Z THU 7 APR 94

US DEPT OF COMMERCE
NOAA/NWS/NMC WASHINGTON

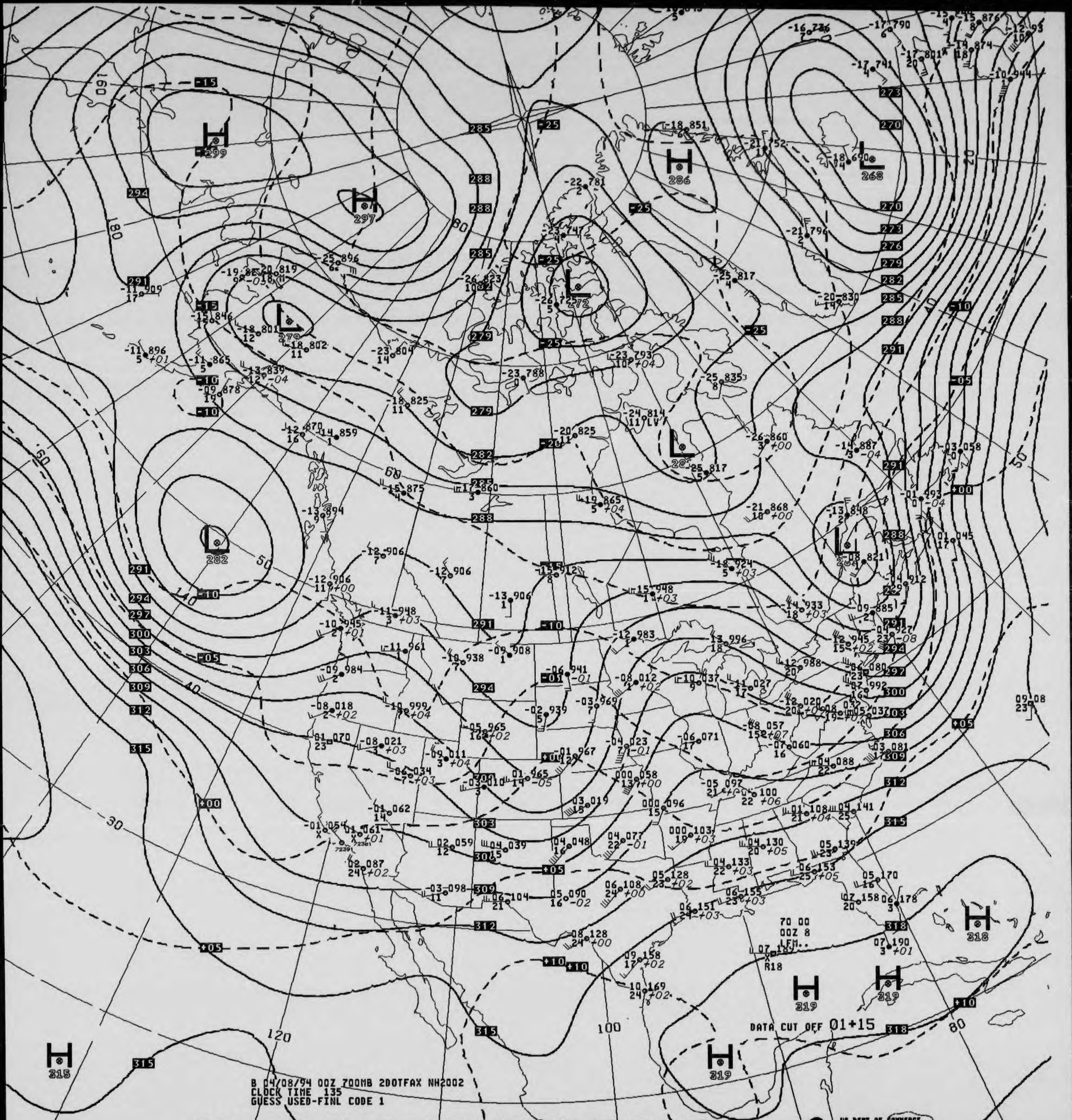
H 299
H 297
H 286
L 268
L 279
L 272
L 282
L 284
H 318
H 319
H 319
H 319
H 315
DATA CUT OFF 01+15
70 00
00Z 8
LFM..
160
180
140
120
100
80
60
50
40
30
20

B 04/08/94 00Z 700MB 200TFAX NH2002
CLOCK TIME 135
GUESS USED-FINL CODE 1

V036 .. 700MB ANALYSIS HEIGHTS/TEMPERATURE 00Z FRI 8 APR 94

US DEPT OF COMMERCE
NOAA/NWS/NMC WASHINGTON

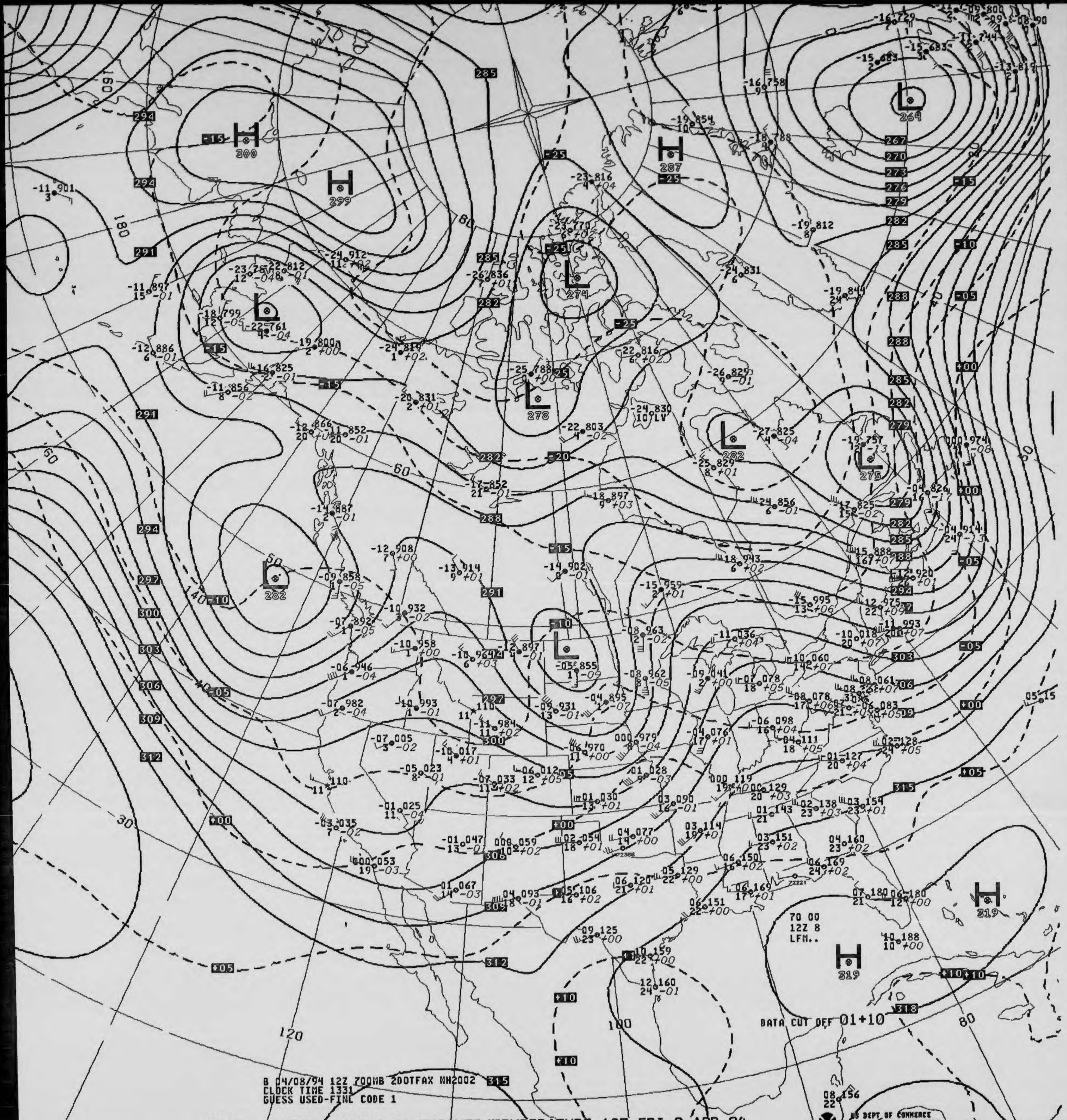
70 00
12Z 8
LFM..
DATA CUT OFF 01+10
H 300
H 299
H 287
H 319
H 319
L 264
L 274
L 278
L 282
L 275
L 282
L 855

B 04/08/94 12Z 700MB 200TFAX NH2002
CLOCK TIME 1331
GUESS USED-FINL CODE 1

V436 .. 700MB ANALYSIS HEIGHTS/TEMPERATURE 12Z FRI 8 APR 94

US DEPT OF COMMERCE
NOAA/NWS/NMC WASHINGTON

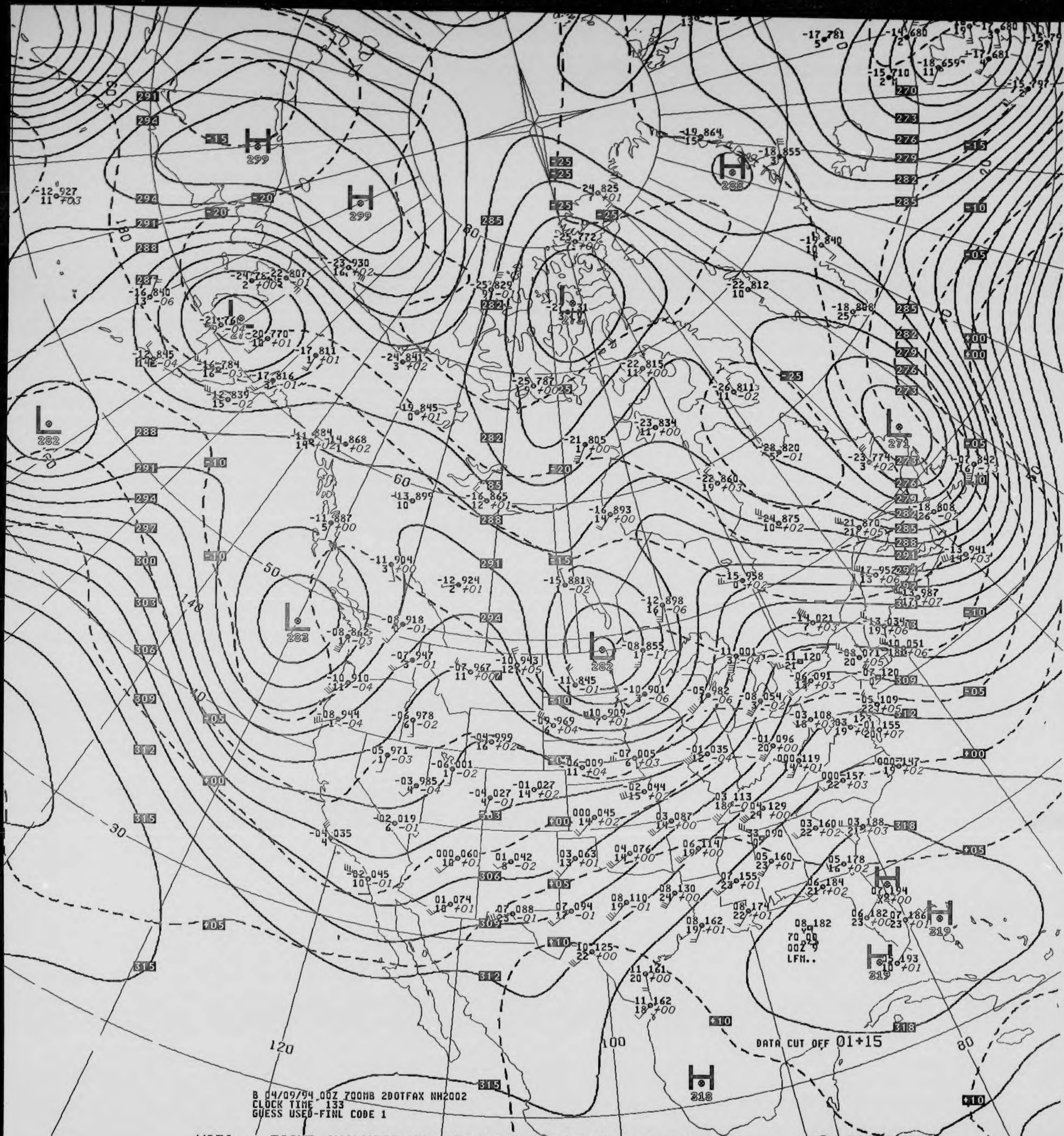
H
299
H
299
H
288
L
282
L
283
L
282
L
271
L
H
319
H
319
H
318
DATA CUT OFF 01+15
B 04/09/94 00Z 700MB 20OTFAX NH2002
CLOCK TIME 133
GUESS USED-FINL CODE 1
120
100
80
60
50
40
30
140

V036 .. 700MB ANALYSIS HEIGHTS/TEMPERATURE 00Z SAT 9 APR 94

US DEPT OF COMMERCE
NOAA/NWS/NMC WASHINGTON

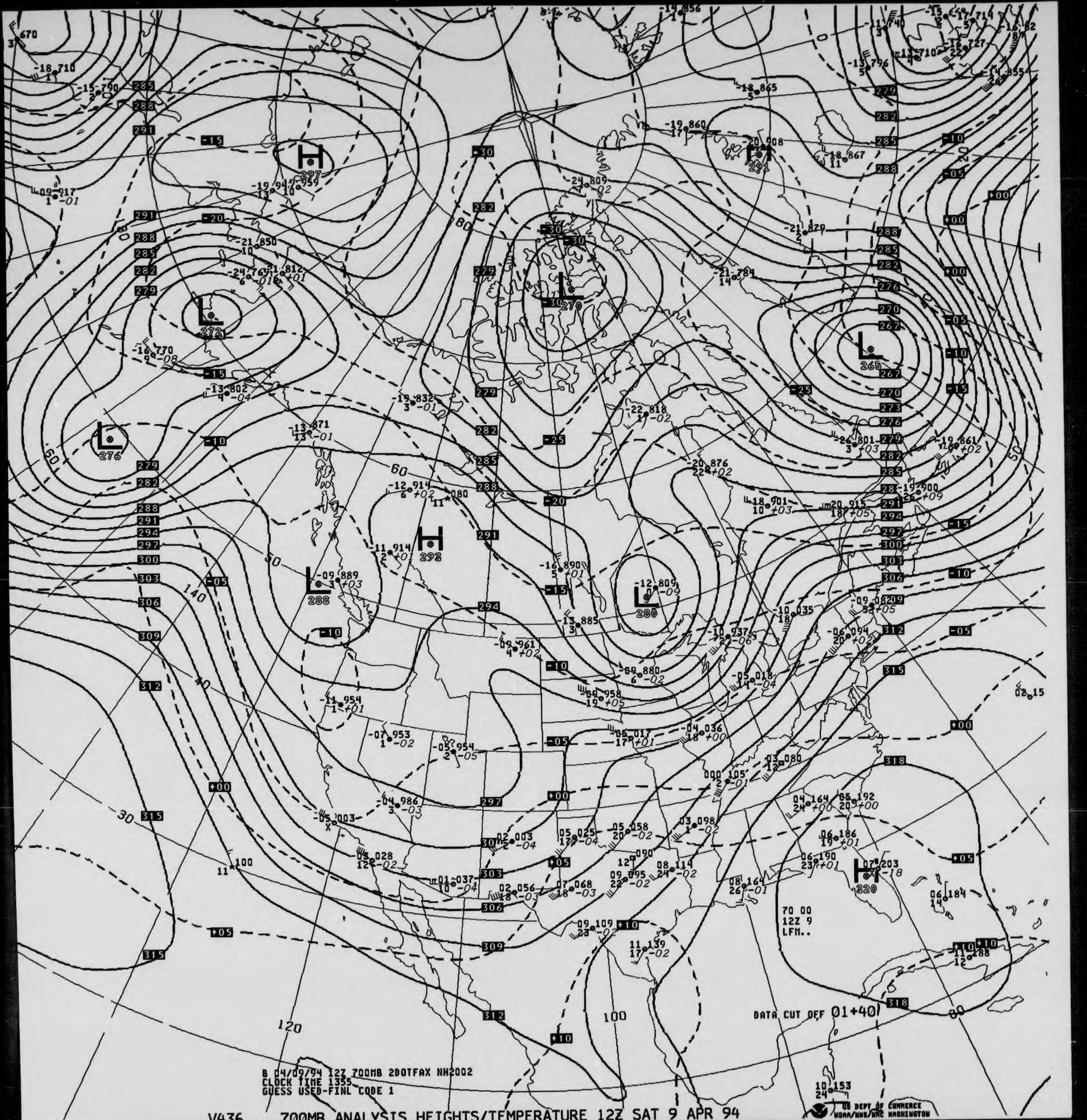
H
297
L
272
L
276
L
270
L
265
H
291
H
292
L
288
L
280
H
320
285
288
291
279
282
294
297
300
303
306
309
312
315
318
267
270
273
276
-30
-25
-20
-15
-10
-05
+00
+05
+10
60
80
50
40
30
140
120
100
70 00
12Z 9
LFM..

B 04/09/94 12Z 700MB 2DOTFAX NH2002
CLOCK TIME 1355
GUESS USED-FINL CODE 1

DATA CUT OFF 01+40

US DEPT OF COMMERCE
NOAA/NWS/NMC WASHINGTON

V436 .. 700MB ANALYSIS HEIGHTS/TEMPERATURE 12Z SAT 9 APR 94

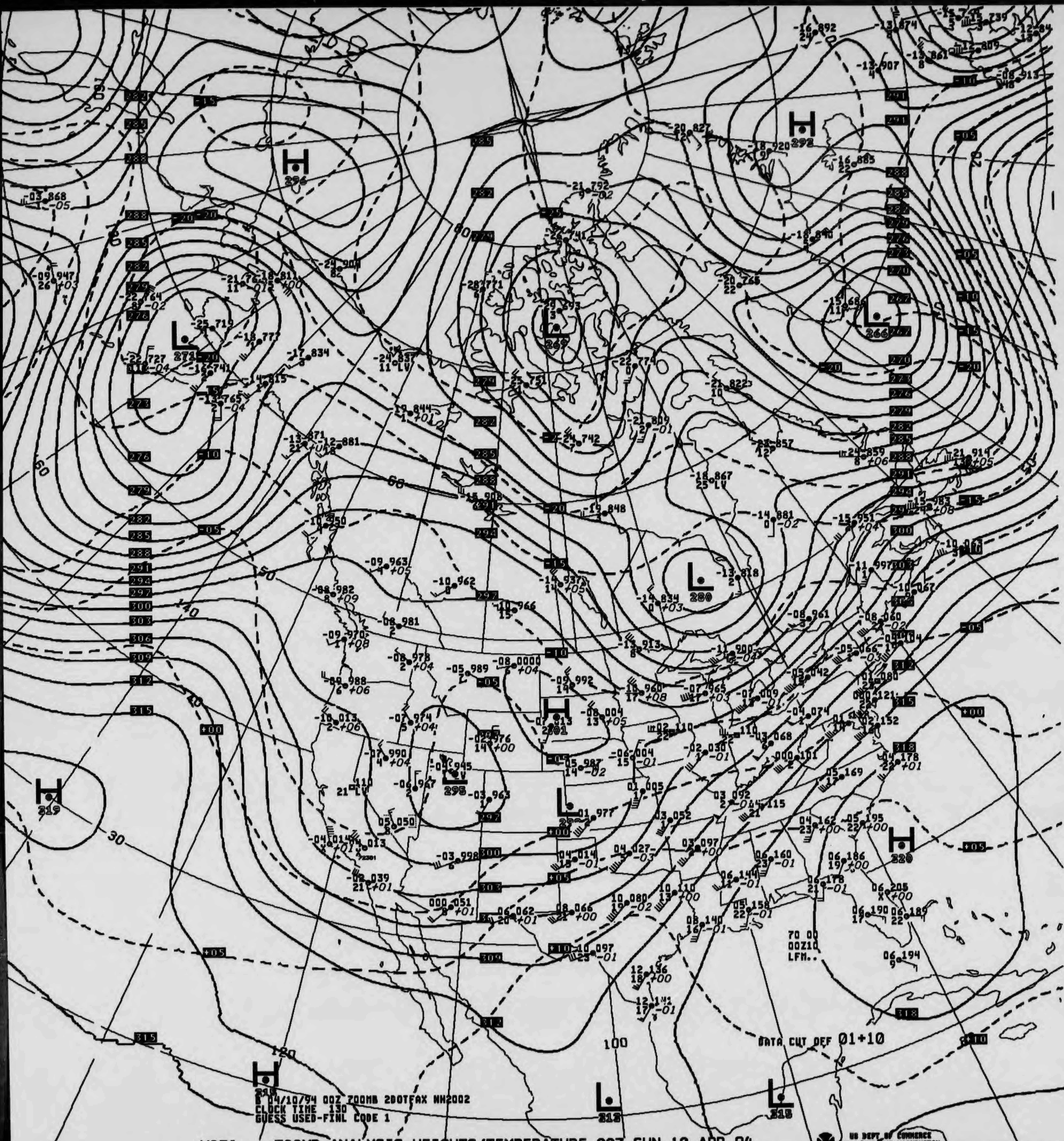
H 296
H 292
L 271
L 269
L 266
L 280
H 301
L 295
H 319
H 320
H 318
L 312
L 315
DATA CUT OFF 01+10
70 00
00Z10
LFM..
B 04/10/94 00Z 700MB 280TFAX NH2002
CLOCK TIME 130
GUESS USED-FINL CODE 1

V036 .. 700MB ANALYSIS HEIGHTS/TEMPERATURE 00Z SUN 10 APR 94

US DEPT OF COMMERCE
NOAA/NWS/NMC WASHINGTON

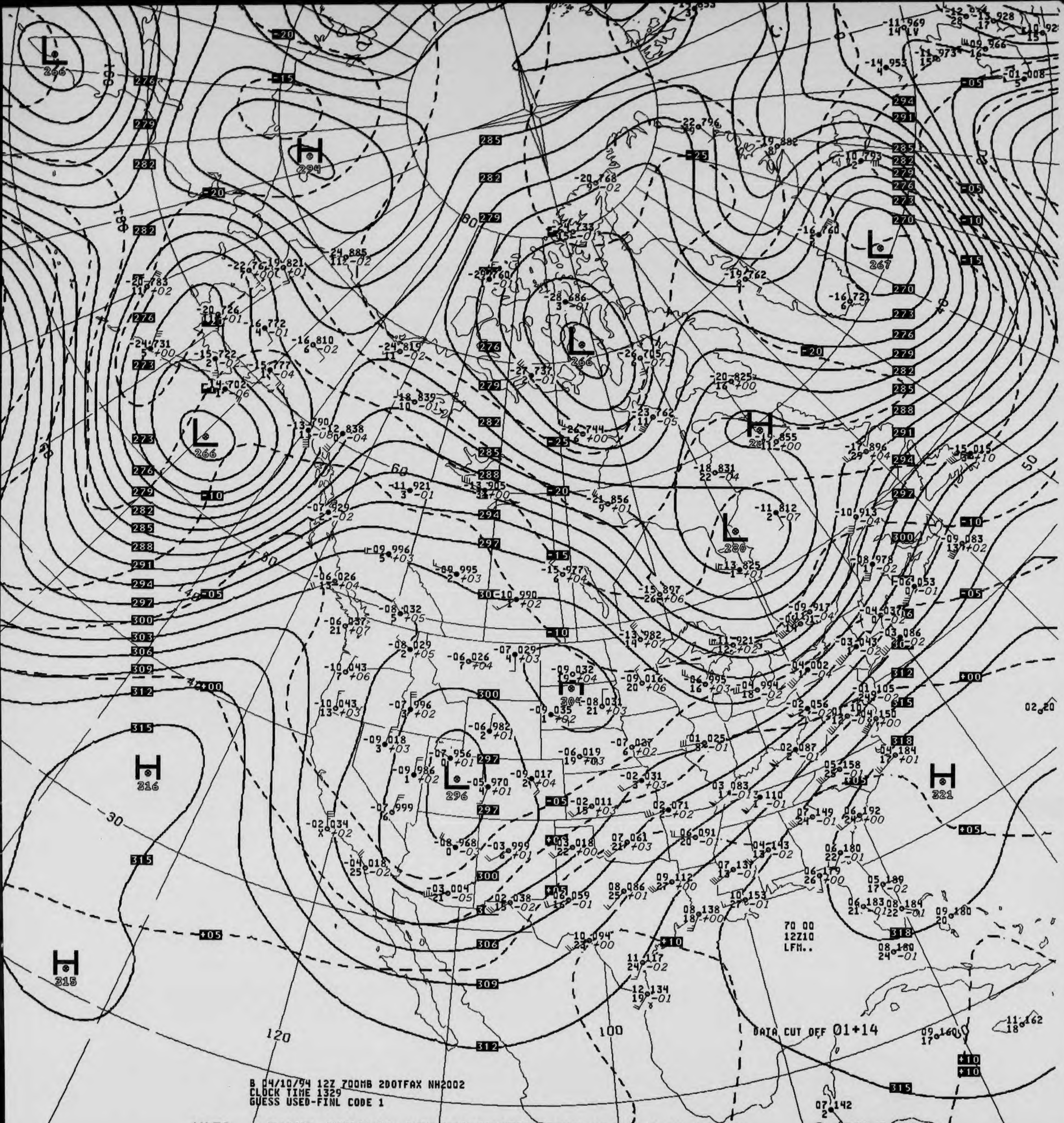
L
266
H
294
L
266
L
266
L
267
H
28
L
280
H
304
L
296
H
316
H
315
H
321
270
273
276
279
282
285
288
291
294
297
300
303
306
309
312
315
318
-05
-10
-15
-20
-25
+00
+05
+10
120
100
30
40
50
60
80
180
70 00
12Z10
LFM..
DATA CUT OFF 01+14
US DEPT OF COMMERCE
NOAA/NWS/NMC WASHINGTON

B 04/10/94 12Z 700MB 2DOTFAX NH2002
CLOCK TIME 1329
GUESS USED-FINL CODE 1

V436 .. 700MB ANALYSIS HEIGHTS/TEMPERATURE 12Z SUN 10 APR 94

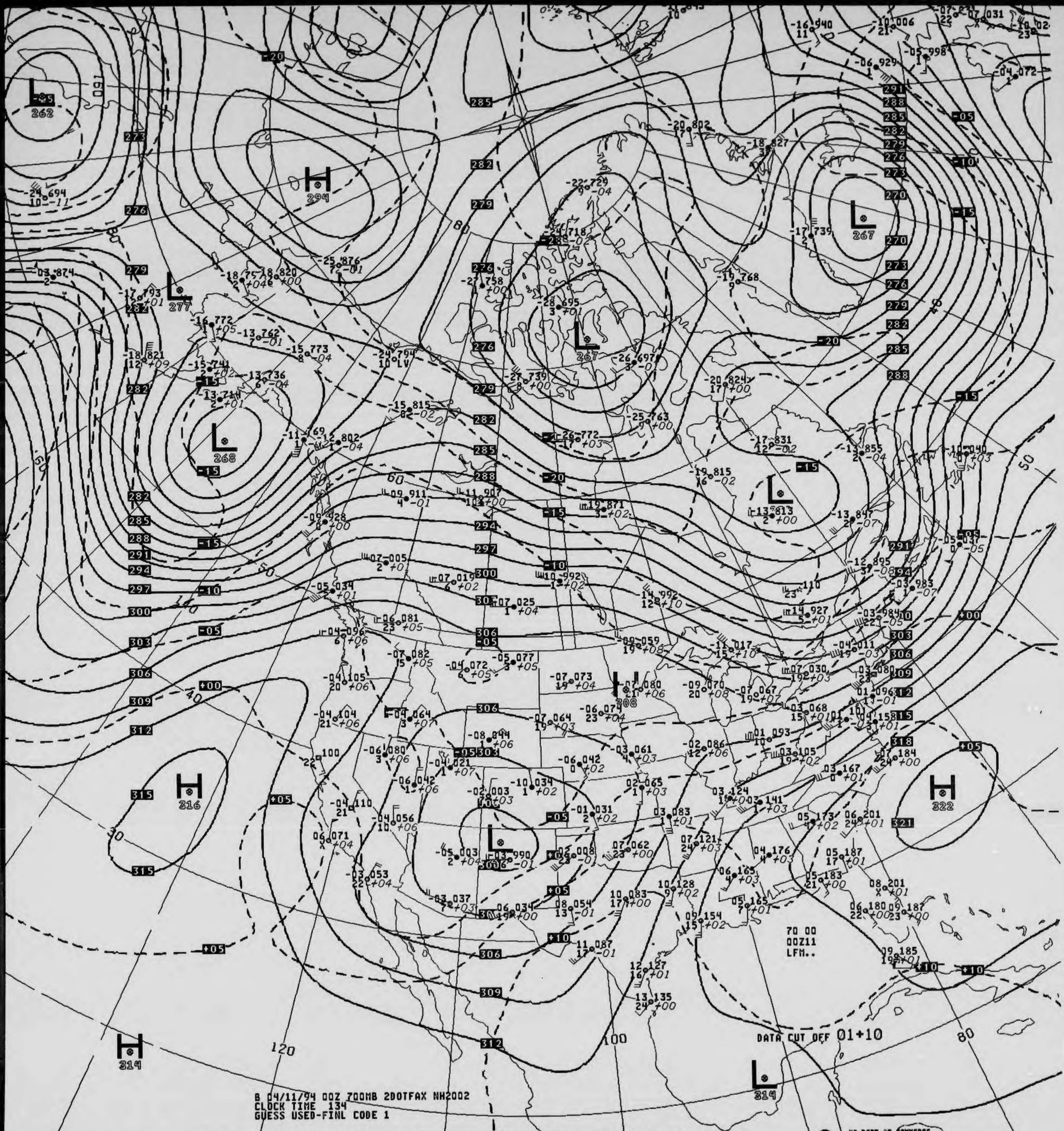
DATA CUT OFF 01+10
70 00
00Z11
LFM..

B 04/11/94 00Z 700MB 2DOTFAX NH2002
CLOCK TIME 134
GUESS USED-FINL CODE 1

V036 .. 700MB ANALYSIS HEIGHTS/TEMPERATURE 00Z MON 11 APR 94

US DEPT OF COMMERCE
NOAA/NWS/NMC WASHINGTON

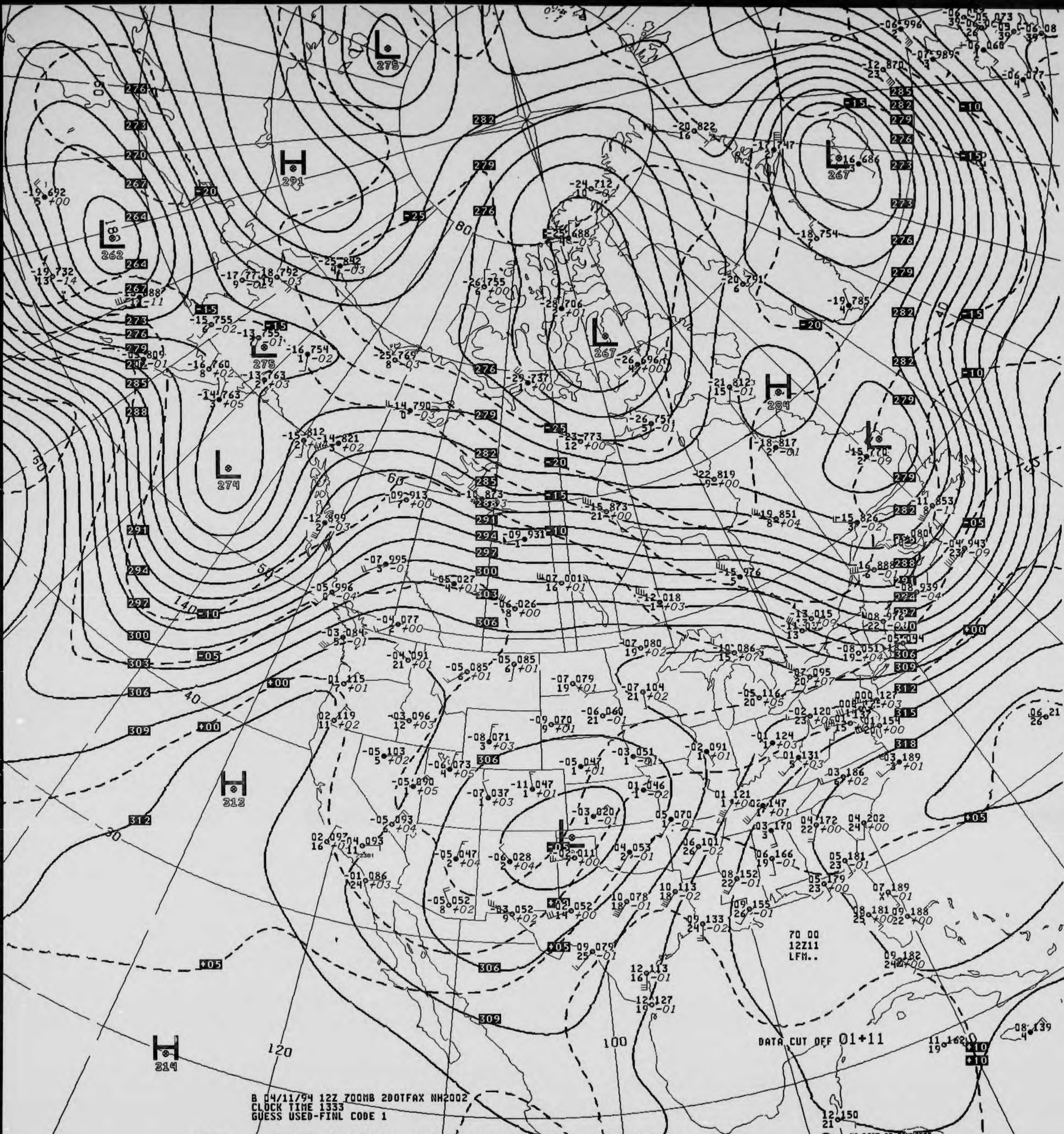

L 275
H 291
L 262
L 275
L 274
L 267
H 284
L 267
H 313
H 314
70 00
12Z11
LFM..
DATA CUT OFF 01+11

B 04/11/94 12Z 700MB 2DOTFAX NH2002
CLOCK TIME 1333
GUESS USED-FINL CODE 1

V436 .. 700MB ANALYSIS HEIGHTS/TEMPERATURE 12Z MON 11 APR 94

US DEPT OF COMMERCE
NOAA/NWS/NMC WASHINGTON

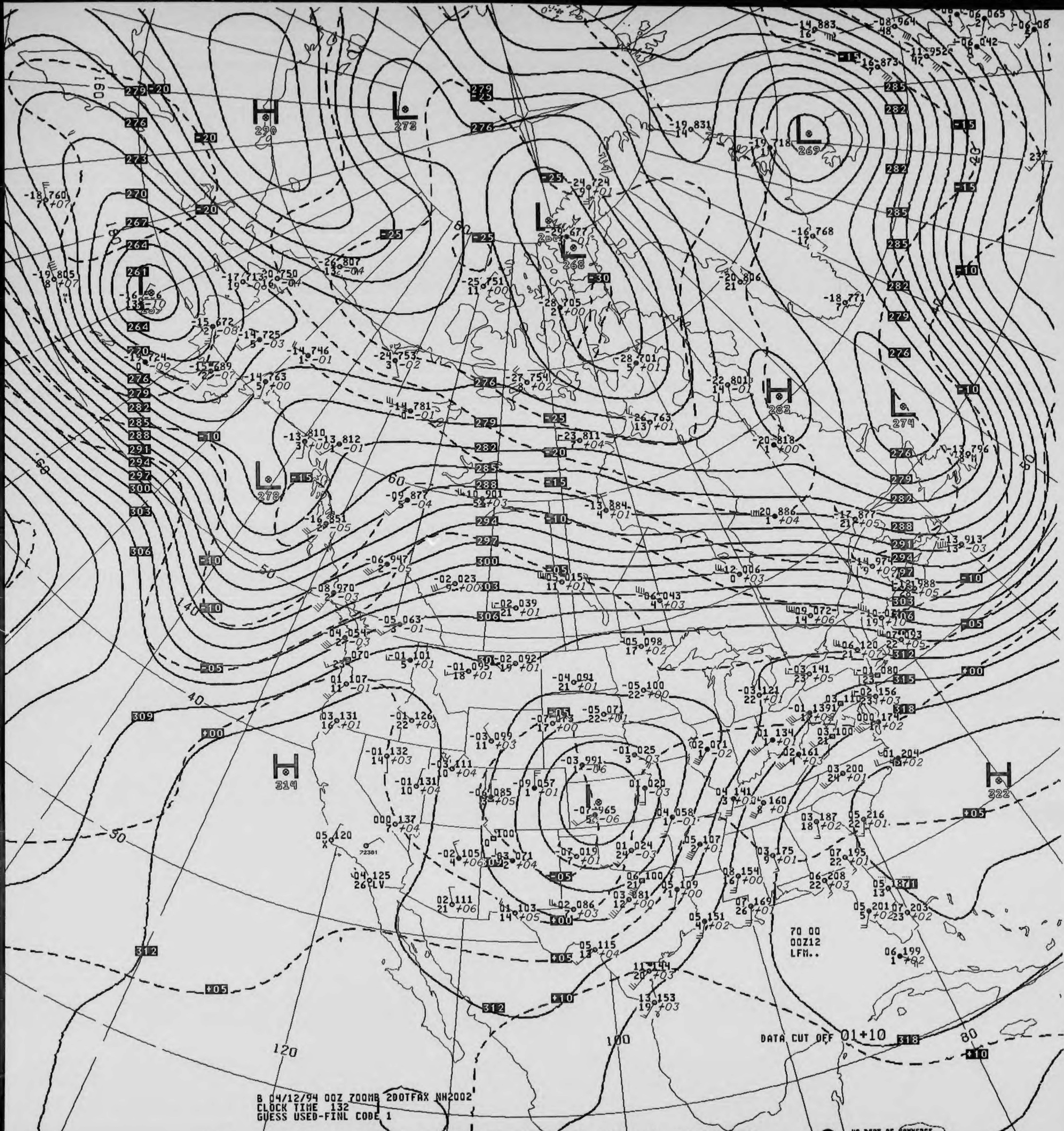
H 290
L 273
L 269
L 268
L 278
H 283
L 274
H 314
H 322
DATA CUT OFF 01+10
70 00
00Z12
LFM..
B 04/12/94 00Z 700MB 2DOTFAX NH2002
CLOCK TIME 132
GUESS USED-FINL CODE 1
US DEPT OF COMMERCE
NOAA/NWS/NMC WASHINGTON

V036 .. 700MB ANALYSIS HEIGHTS/TEMPERATURE 00Z TUE 12 APR 94

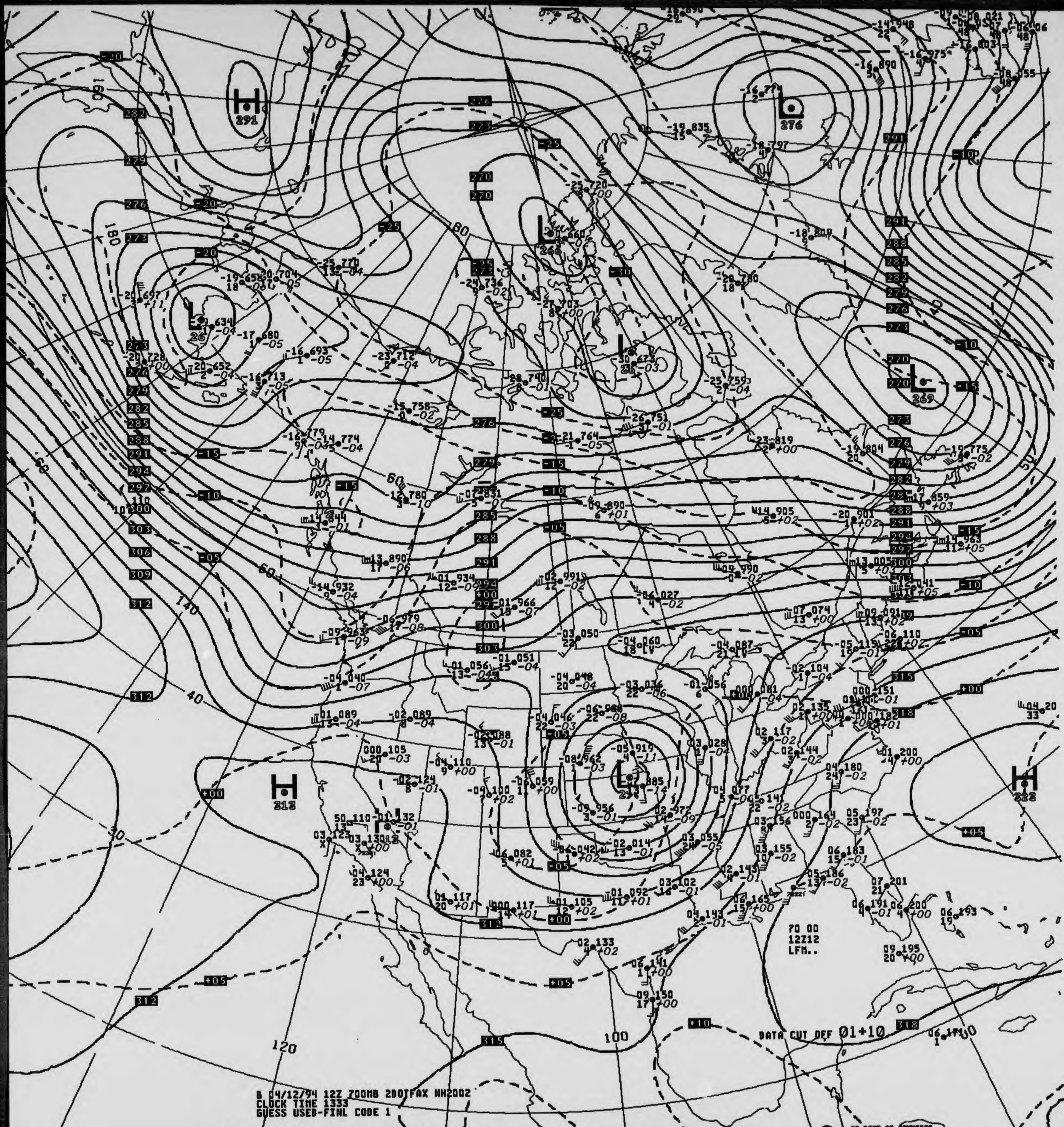
B 04/12/94 12Z 700MB 2DOTFAX NH2002
CLOCK TIME 1333
GUESS USED-FINL CODE 1
70 00
12Z12
LFM..
DATA CUT OFF 01+10
US DEPT OF COMMERCE
NOAA/NWS/NMC WASHINGTON
H 291
H 276
L 266
L 269
H 312
H 322
L 26
L 25
L 21
180
160
140
120
100
80
60
50
40
30

V436 .. 700MB ANALYSIS HEIGHTS/TEMPERATURE 12Z TUE 12 APR 94

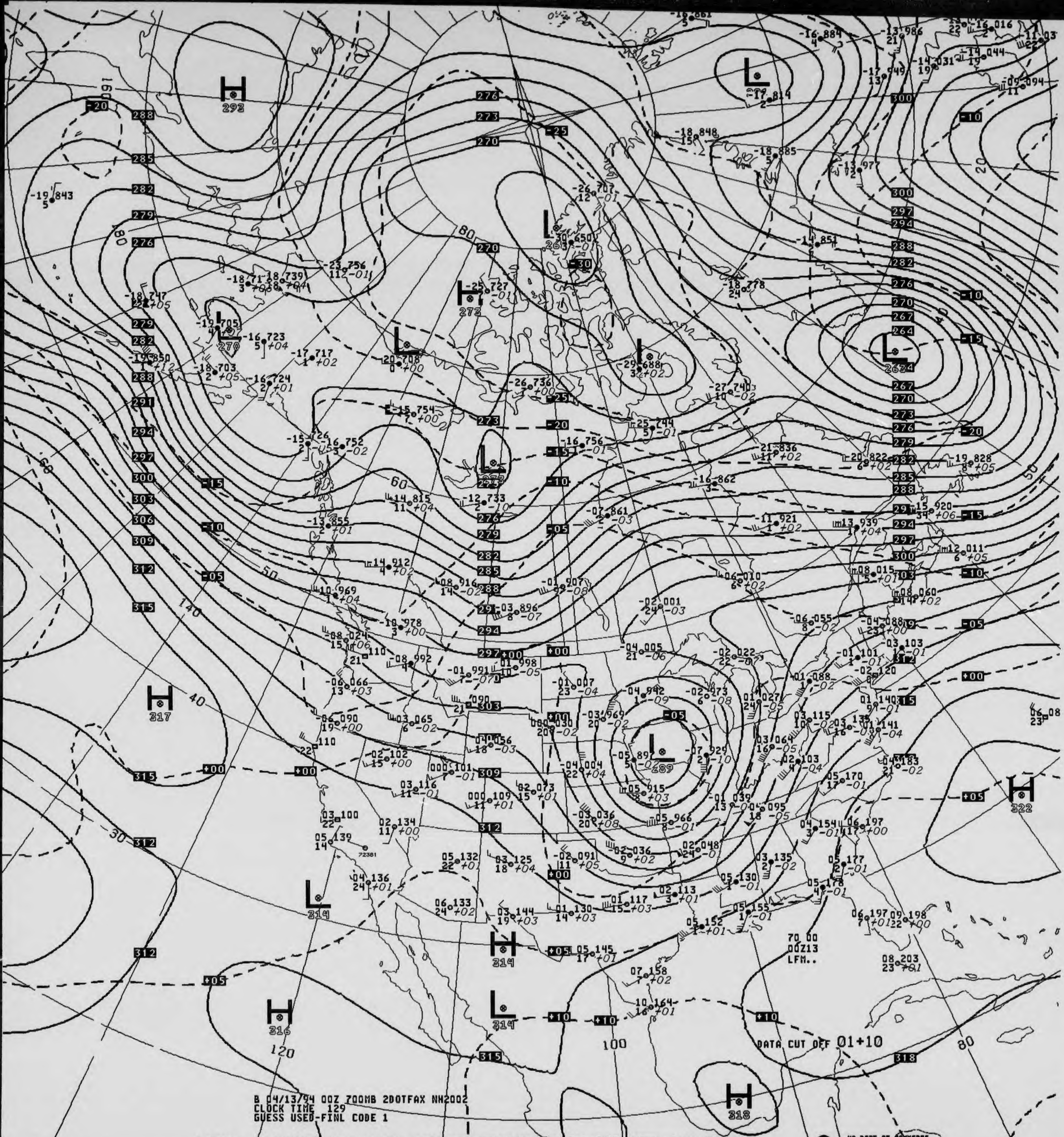
H 293
L 263
H 272
L 270
L 289
L 314
H 314
H 316
H 317
H 318
H 322
DATA CUT OFF 01+10
70 00
00Z13
LFM..
160
140
120
100
80
60
50
40
30
20

B 04/13/94 00Z 700MB 2DOTFAX NH2002
CLOCK TIME 129
GUESS USED-FINL CODE 1

V036 .. 700MB ANALYSIS HEIGHTS/TEMPERATURE 00Z WED 13 APR 94

US DEPT OF COMMERCE
NOAA/NWS/NMC WASHINGTON

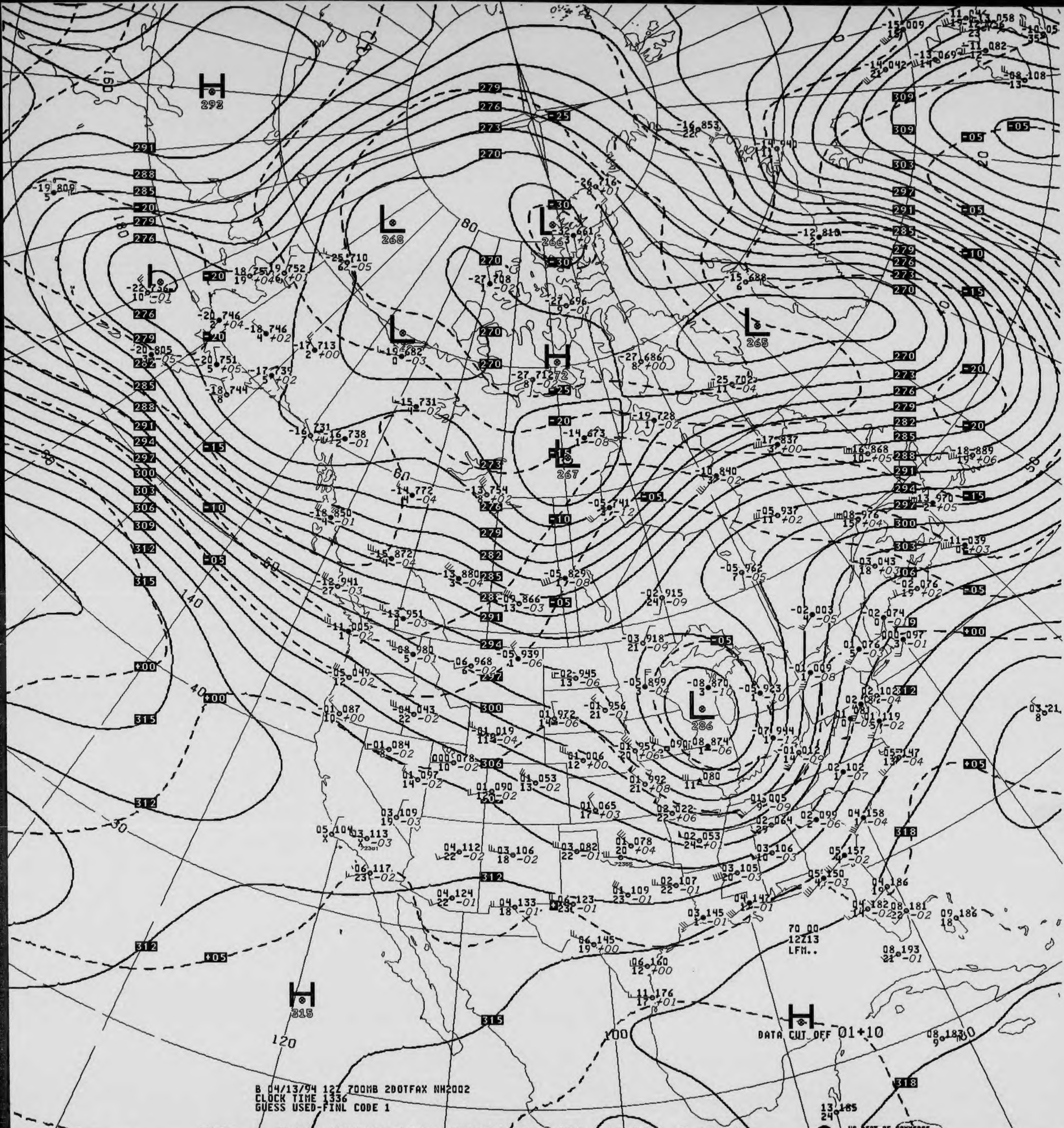
H
292
L
268
L
266
L
265
H
272
L
267
L
286
H
315
H
DATA CUT OFF 01+10
70 00
12Z13
LFM..
80
60
40
30
120
100
140
160
180

B 04/13/94 12Z 700MB 2DOTFAX NH2002
CLOCK TIME 1336
GUESS USED-FINL CODE 1

V436 .. 700MB ANALYSIS HEIGHTS/TEMPERATURE 12Z WED 13 APR 94

US DEPT OF COMMERCE
NOAA/NWS/NMC WASHINGTON

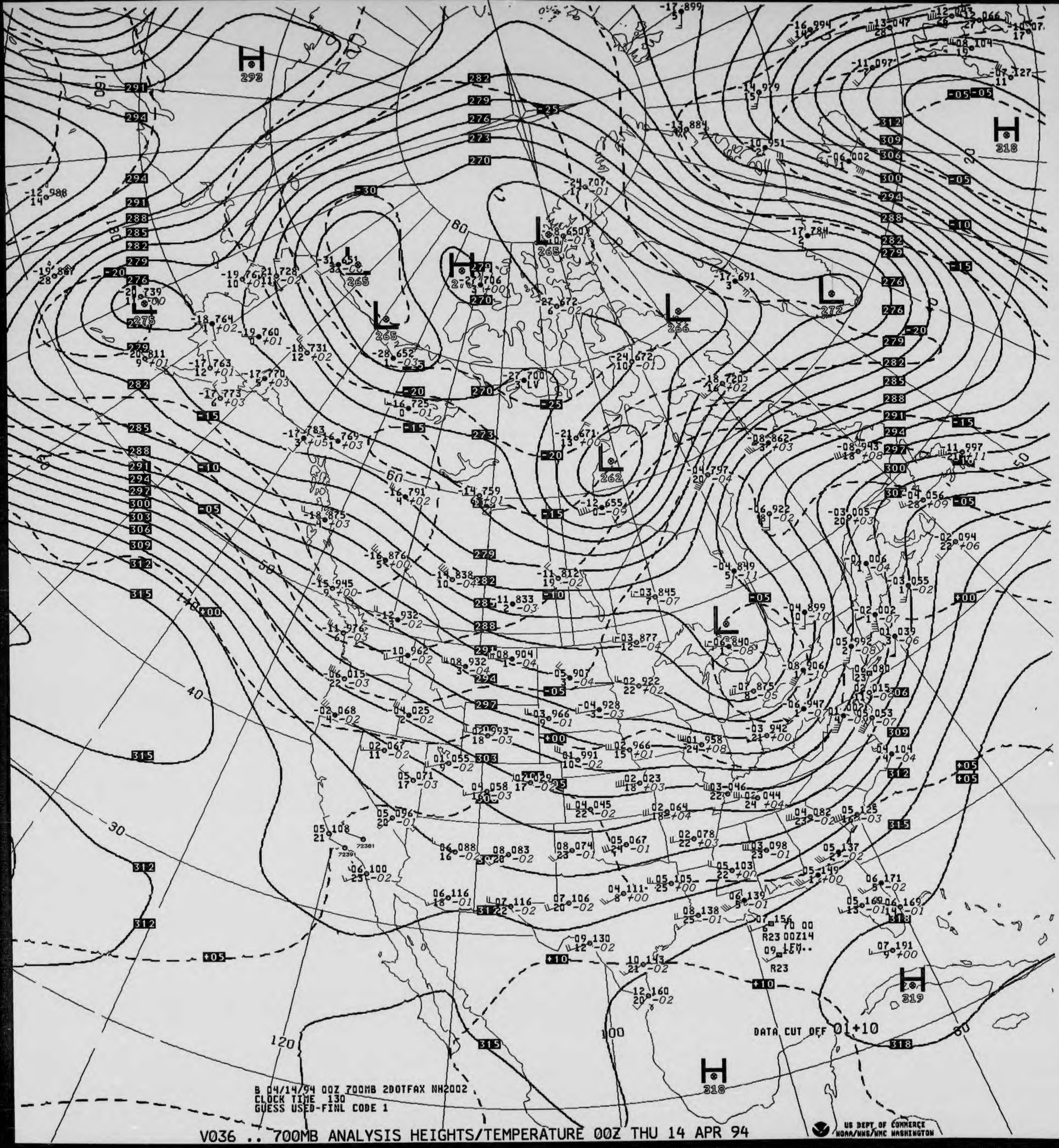
H 293
H 318
L 275
L 265
L 265
H 279
L 265
L 266
L 272
L 262
L 823
H 319
H 318
DATA CUT OFF 01+10

B 04/14/94 00Z 700MB 2DOTFAX NH2002
CLOCK TIME 130
GUESS USED-FINL CODE 1

V036 .. 700MB ANALYSIS HEIGHTS/TEMPERATURE 00Z THU 14 APR 94

US DEPT OF COMMERCE
NOAA/NWS/NMC WASHINGTON

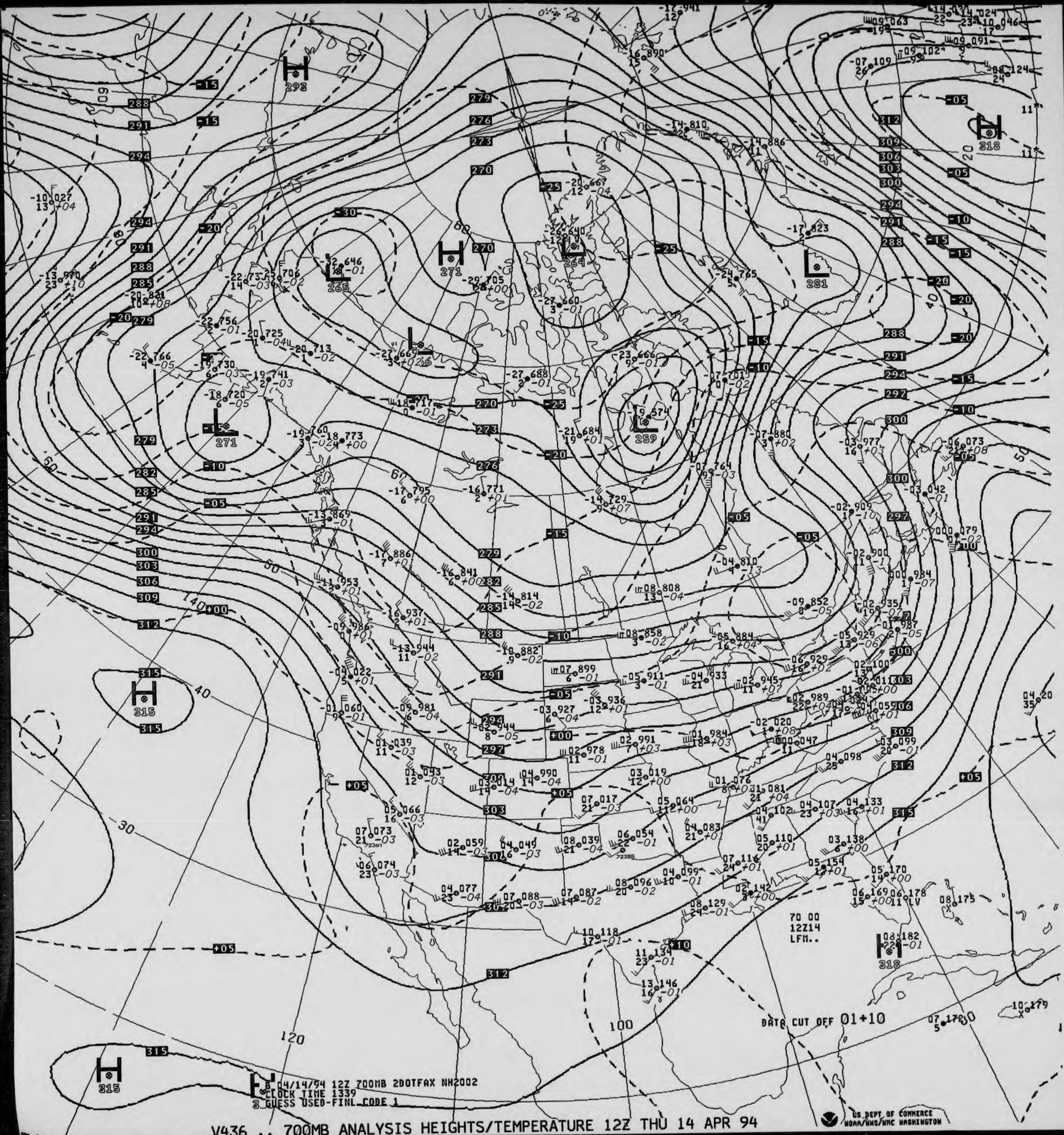
04/14/94 12Z 700MB 2DOTFAX NH2002
CLOCK TIME 1339
GUESS USED-FINL CODE 1
DATA CUT OFF 01+10
70 00
12Z14
LFM..
H
L
293
265
271
264
259
281
318
315
US DEPT OF COMMERCE
NOAA/NWS/NMC WASHINGTON

V436 .. 700MB ANALYSIS HEIGHTS/TEMPERATURE 12Z THU 14 APR 94

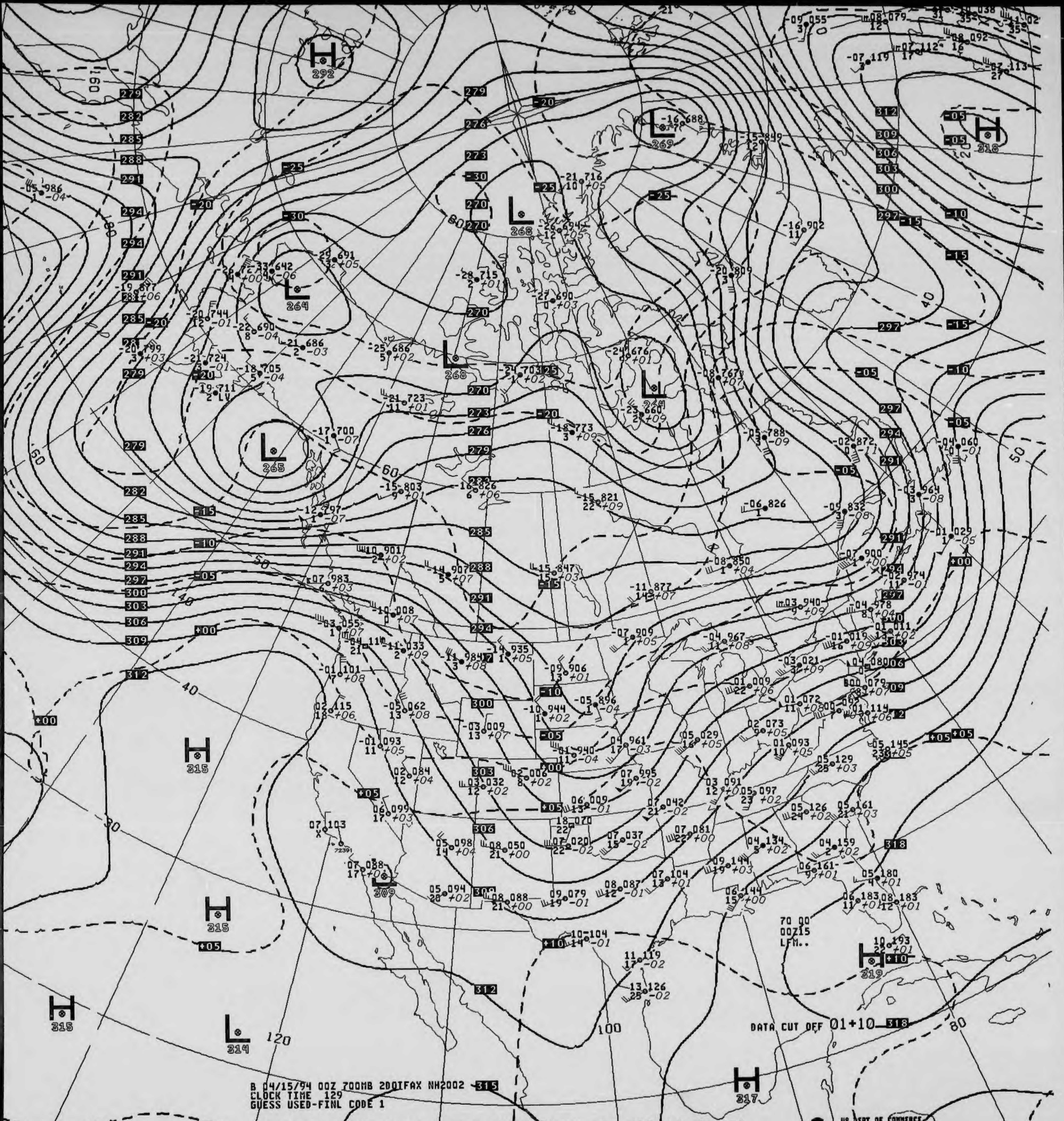
B 04/15/94 00Z 700MB 200IFAX NH2002
CLOCK TIME 129
GUESS USED-FINL CODE 1
DATA CUT OFF 01+10
70 00
00Z15
LFM..
US DEPT OF COMMERCE
NOAA/NWS/NMC WASHINGTON

V036 .. 700MB ANALYSIS HEIGHTS/TEMPERATURE 00Z FRI 15 APR 94

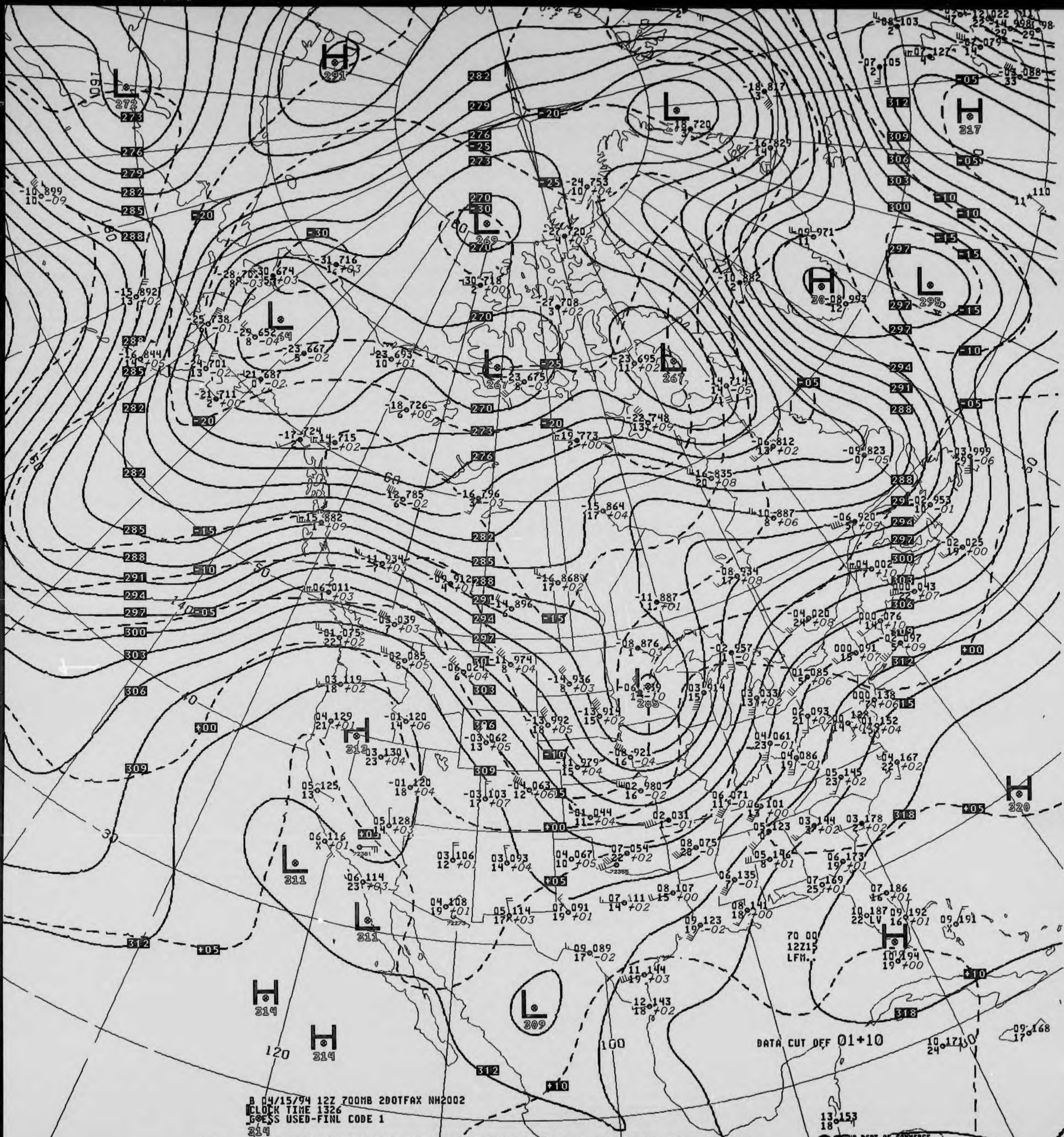

B 04/15/94 12Z 700MB 2DOTFAX NH2002
CLOCK TIME 1326
GUESS USED-FINL CODE 1
314
DATA CUT OFF 01+10
70 00
12Z15
LFM..
US DEPT OF COMMERCE
NOAA/NWS/NMC WASHINGTON

V436 .. 700MB ANALYSIS HEIGHTS/TEMPERATURE 12Z FRI 15 APR 94

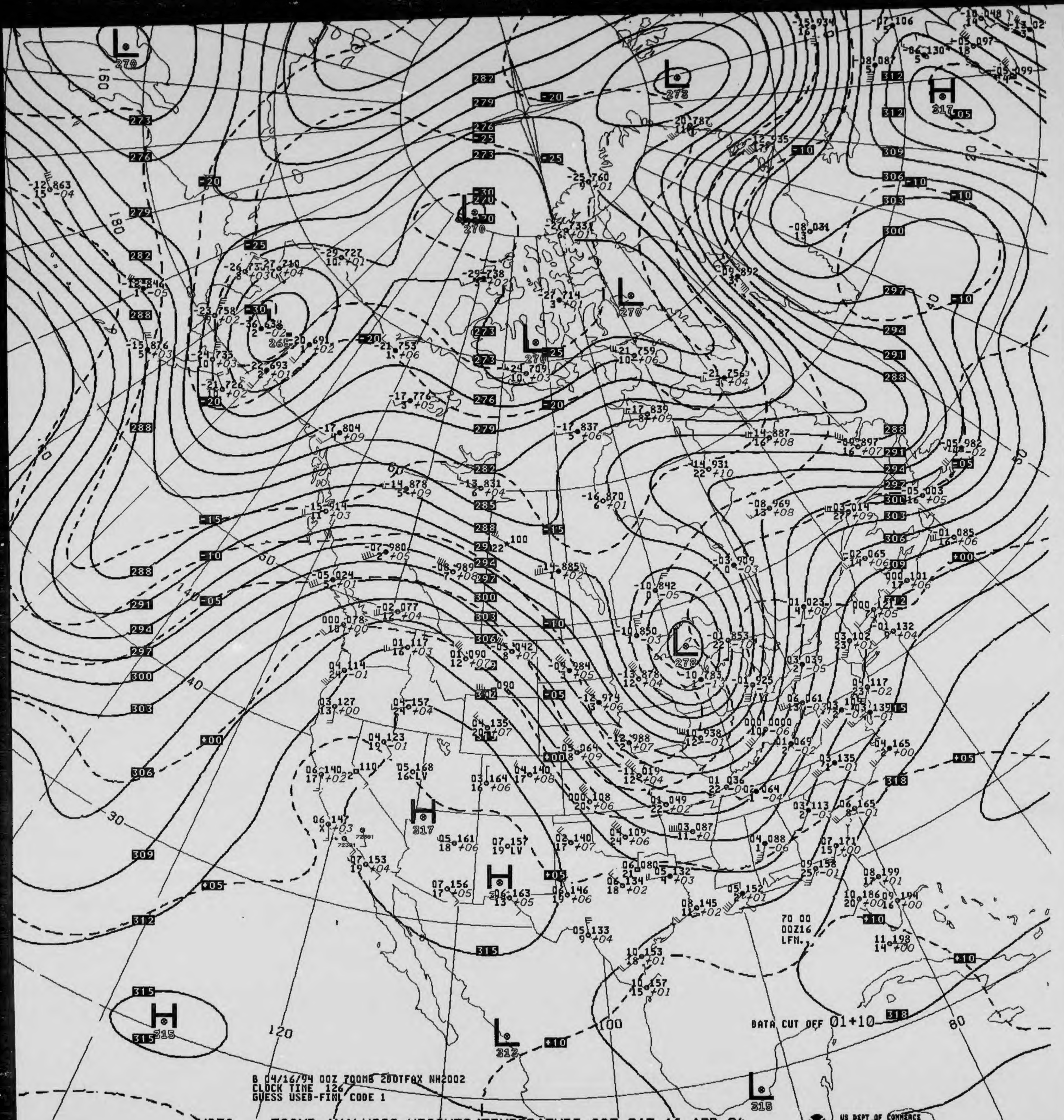
B 04/16/94 00Z 700MB 200TFAX NH2002
CLOCK TIME 126
GUESS USED-FINL CODE 1
DATA CUT OFF 01+10
70 00
00Z16
LFM..
L 270
L 273
L 270
L 265
L 270
L 270
H 317
L 278
H 317
H
H 315
L 313
L 315

V036 .. 700MB ANALYSIS HEIGHTS/TEMPERATURE 00Z SAT 16 APR 94

US DEPT OF COMMERCE
NOAA/NWS/NMC WASHINGTON

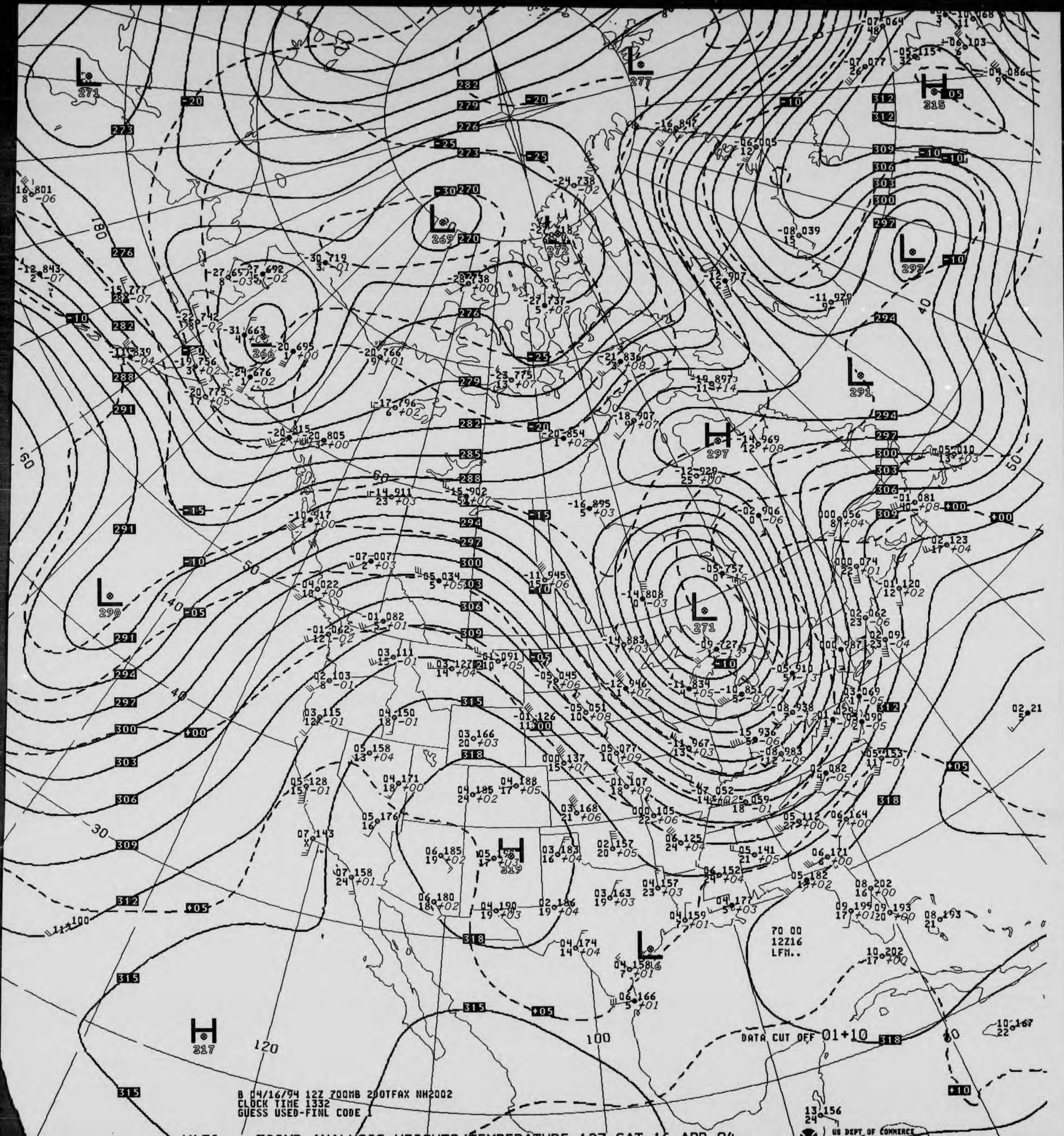
B 04/16/94 12Z 700MB 200TFAX NH2002
CLOCK TIME 1332
GUESS USED-FINL CODE 1
70 00
12Z16
LFM..
DATA CUT OFF 01+10
H 317
H 315
H 297
H 319
L 271
L 277
L 269
L 272
L 266
L 290
L 292
L 291
L 316
US DEPT OF COMMERCE
NOAA/NWS/NMC WASHINGTON

V436 .. 700MB ANALYSIS HEIGHTS/TEMPERATURE 12Z SAT 16 APR 94

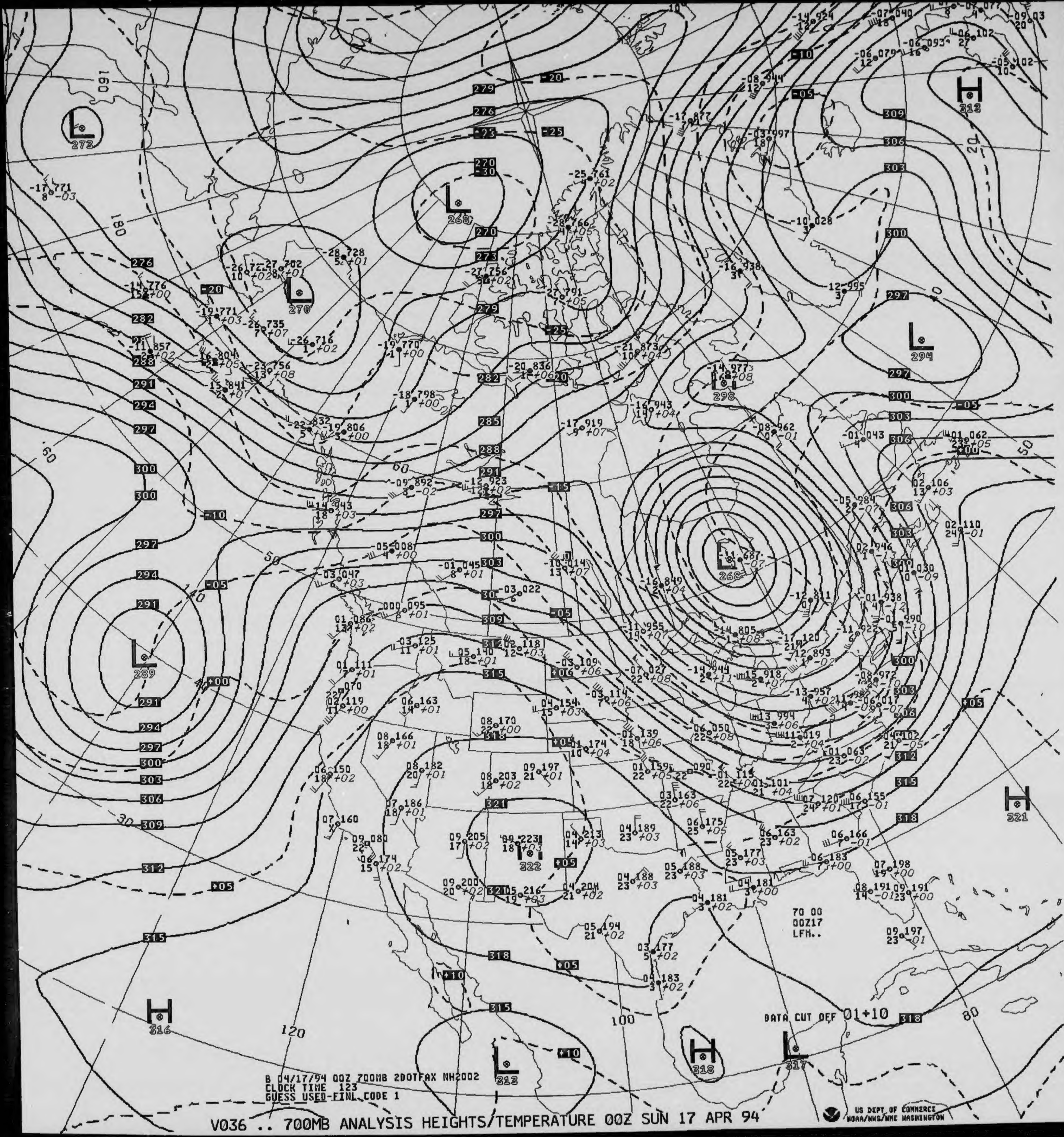

DATA CUT OFF 01+10
70 00
00Z17
LFM..

B 04/17/94 00Z 700MB 2DOTFAX NH2002
CLOCK TIME 123
GUESS USED-FINL CODE 1

V036 .. 700MB ANALYSIS HEIGHTS/TEMPERATURE 00Z SUN 17 APR 94

US DEPT OF COMMERCE
NOAA/NWS/NMC WASHINGTON

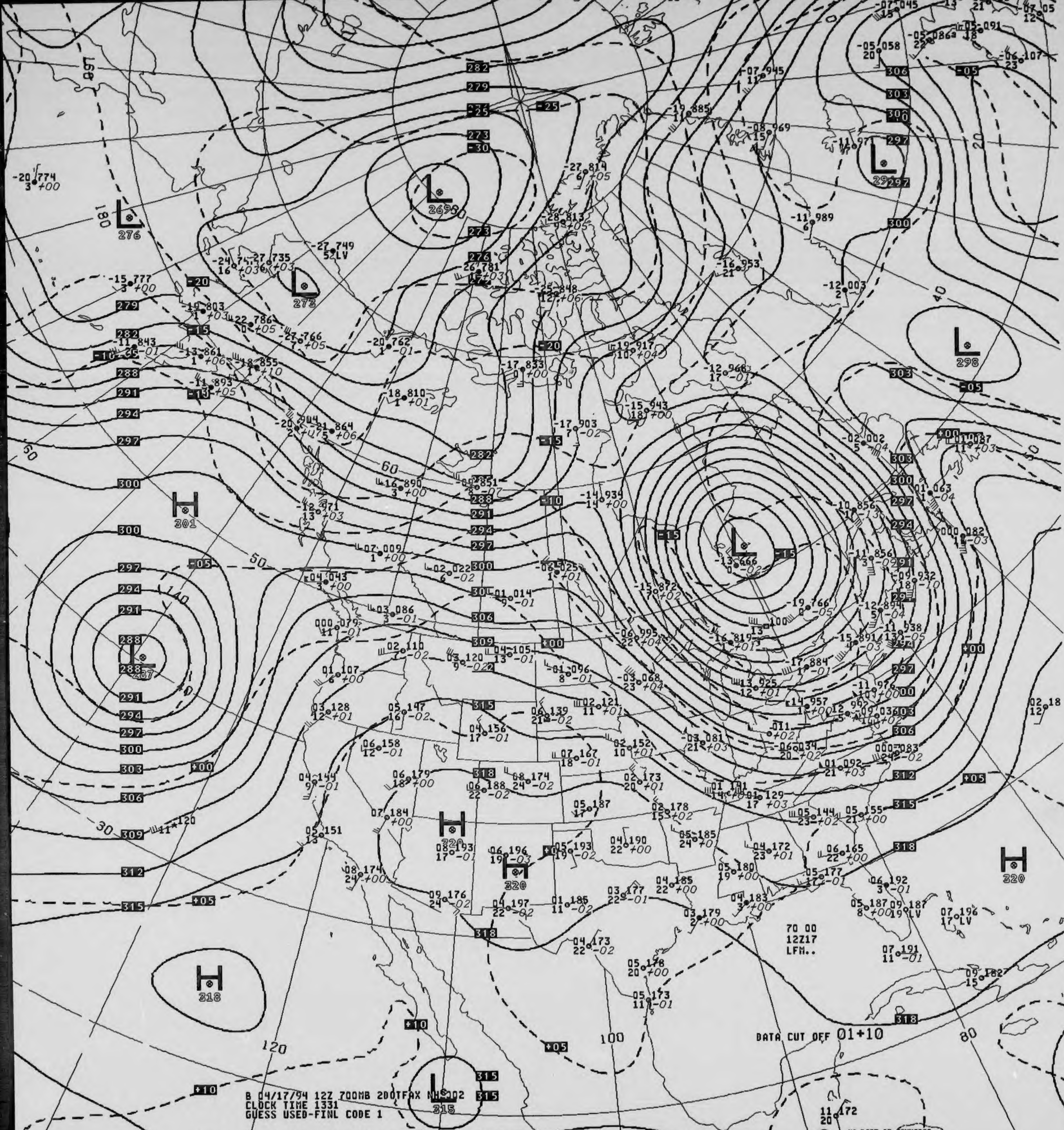
B 04/17/94 12Z 700MB 2DOTFAX NHS002
CLOCK TIME 1331
GUESS USED-FINL CODE 1
DATA CUT OFF 01+10
70 00
12Z17
LFM..
US DEPT OF COMMERCE
NOAA/NWS/NMC WASHINGTON

V436 .. 700MB ANALYSIS HEIGHTS/TEMPERATURE 12Z SUN 17 APR 94

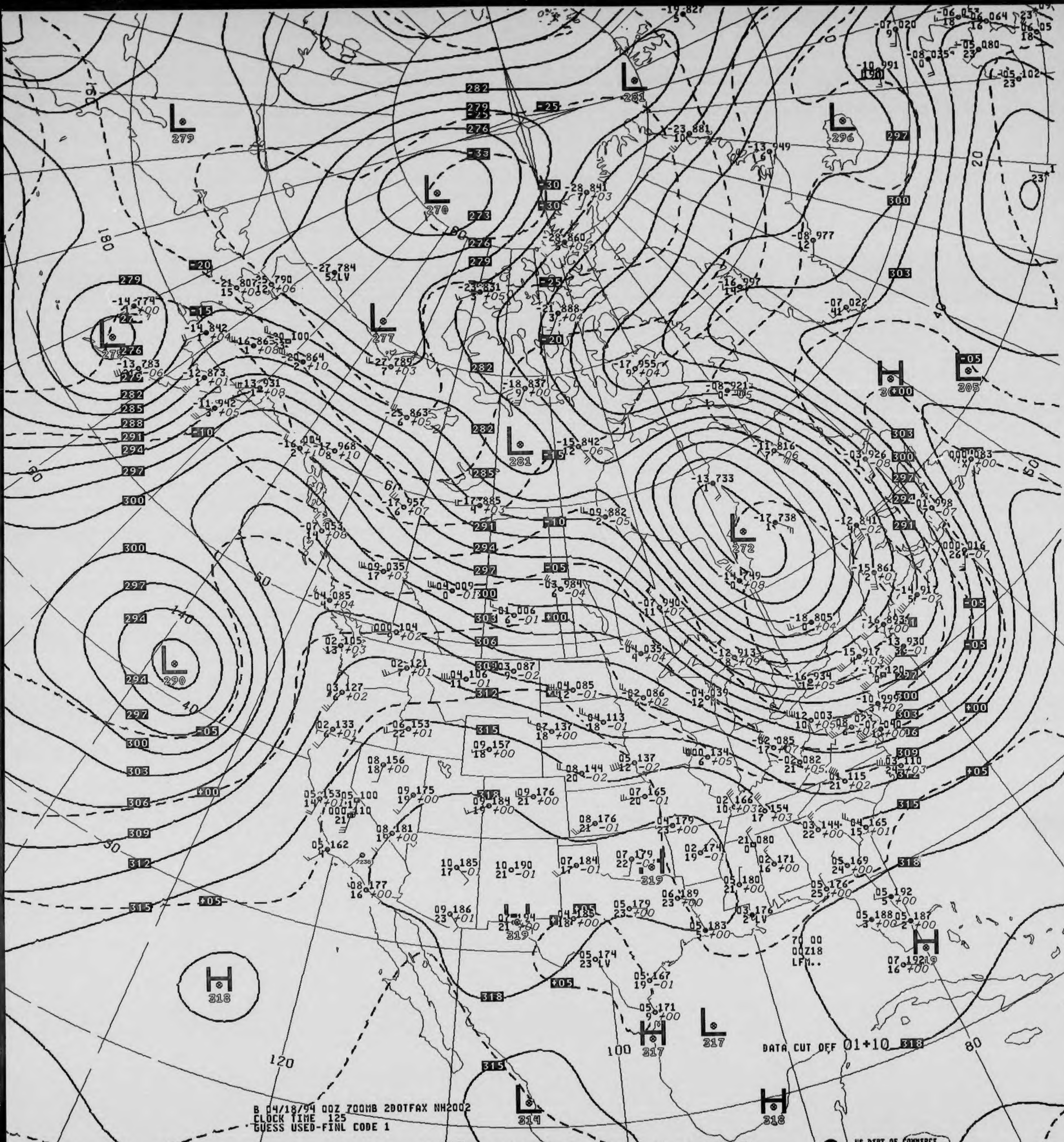
L 279
L 281
L 270
L 296
L 275
L 277
L 281
L 272
L 290
H 318
H 30
305
H 317
L 317
H 318
L 314
H 319
H 319
70 00
00Z18
LFM..
DATA CUT OFF 01+10
180
160
140
120
100
80
60
50
40
30
20

B 04/18/94 00Z 700MB 2DOTFAX NH2002
CLOCK TIME 125
GUESS USED-FINL CODE 1

V036 .. 700MB ANALYSIS HEIGHTS/TEMPERATURE 00Z MON 18 APR 94

US DEPT OF COMMERCE
NOAA/NWS/NMC WASHINGTON

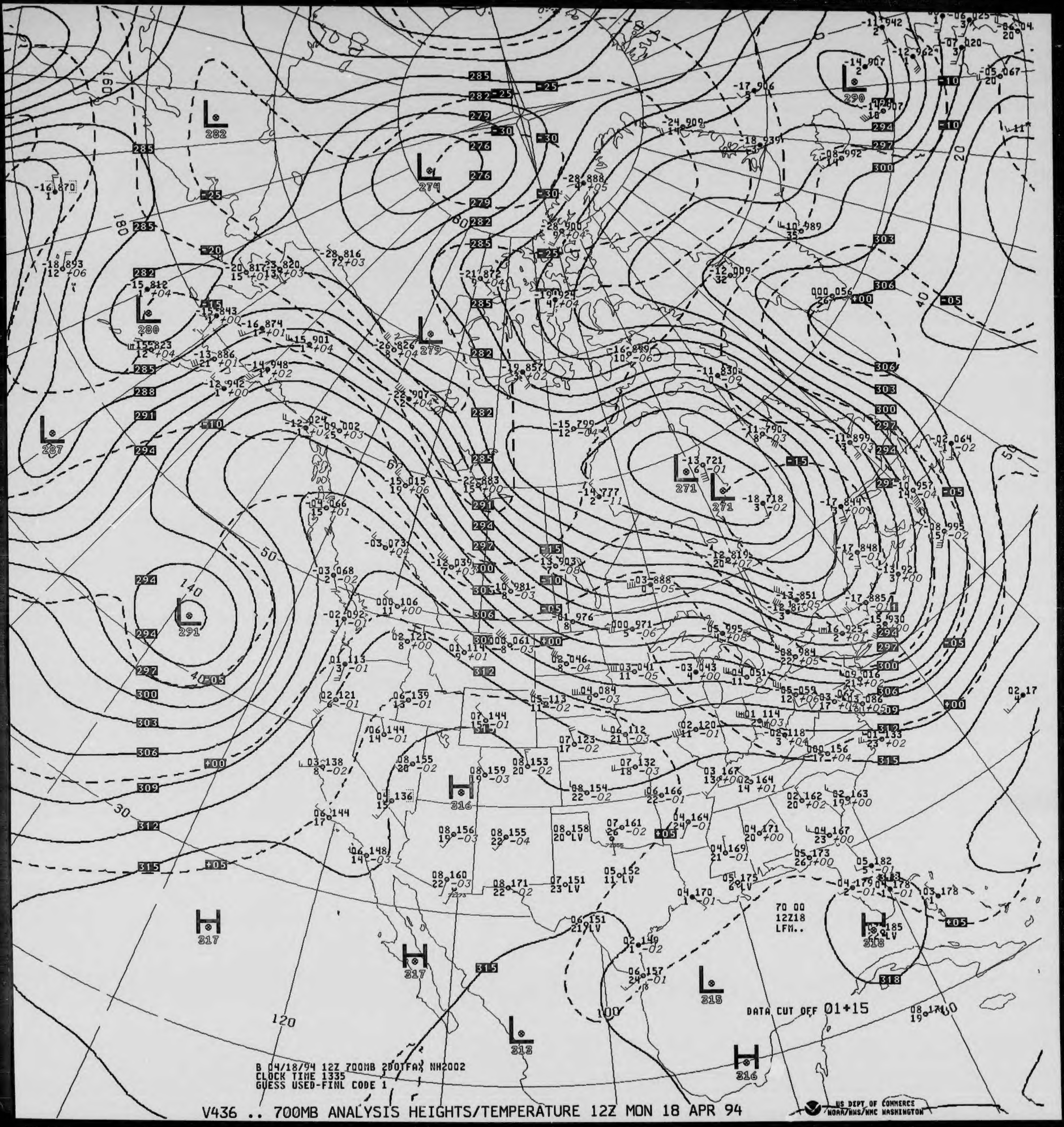
L 282
L 274
L 290
L 280
L 279
L 287
L 291
L 271
L 271
H 316
H 317
H 317
H 318
L 315
L 313
H 316
70 00
12Z18
LFM..
DATA CUT OFF 01+15

B 04/18/94 12Z 700MB 2DOTFAX NH2002
CLOCK TIME 1335
GUESS USED-FINL CODE 1

V436 .. 700MB ANALYSIS HEIGHTS/TEMPERATURE 12Z MON 18 APR 94

US DEPT OF COMMERCE
NOAA/NWS/NMC WASHINGTON

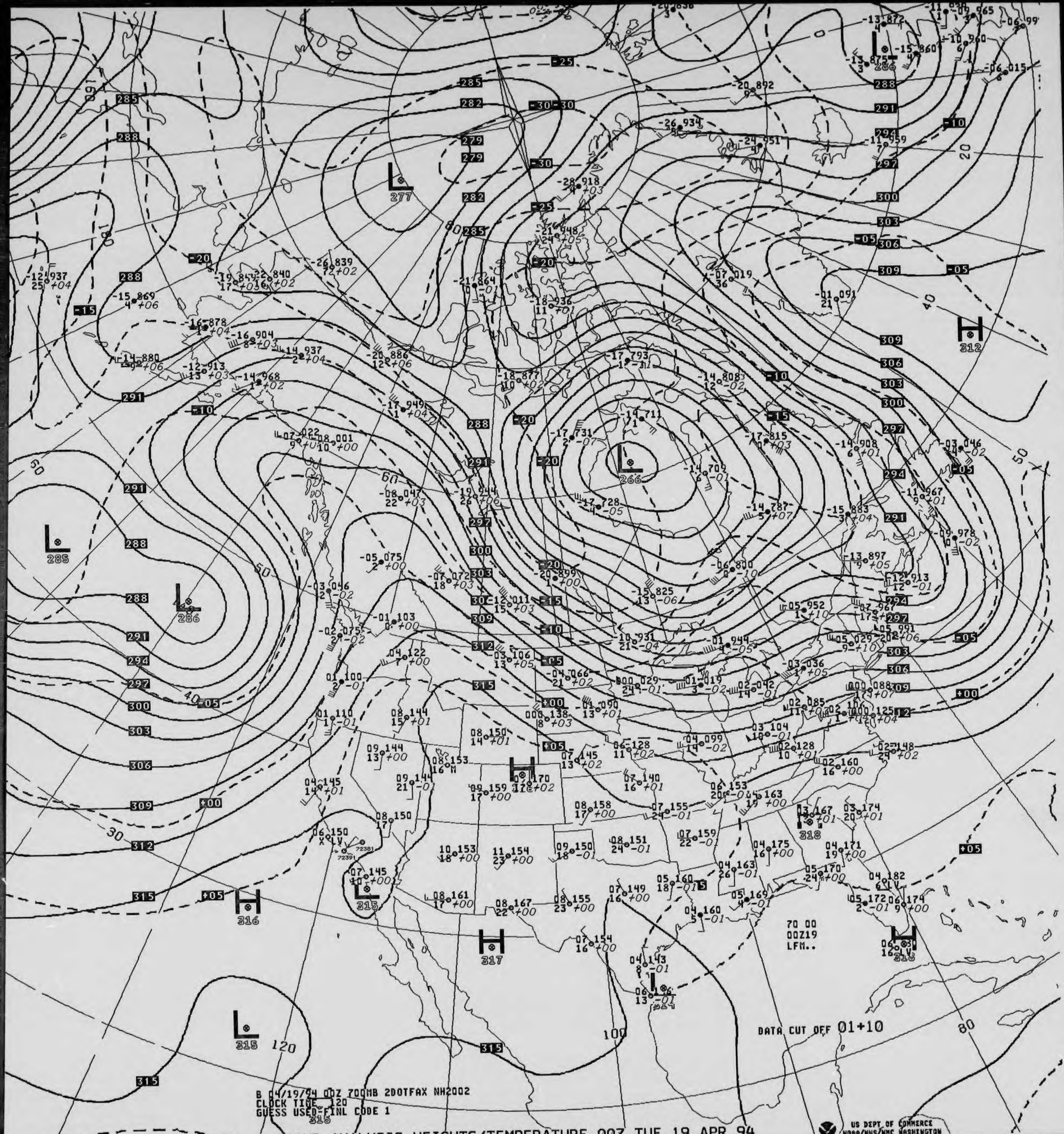
DATA CUT OFF 01+10
70 00
00Z19
LFM..
B 04/19/94 00Z 700MB 200TFAX NH2002
CLOCK TIME 120
GUESS USED-FINL CODE 1
US DEPT OF COMMERCE
NOAA/NWS/NMC WASHINGTON

V036 .. 700MB ANALYSIS HEIGHTS/TEMPERATURE 00Z TUE 19 APR 94

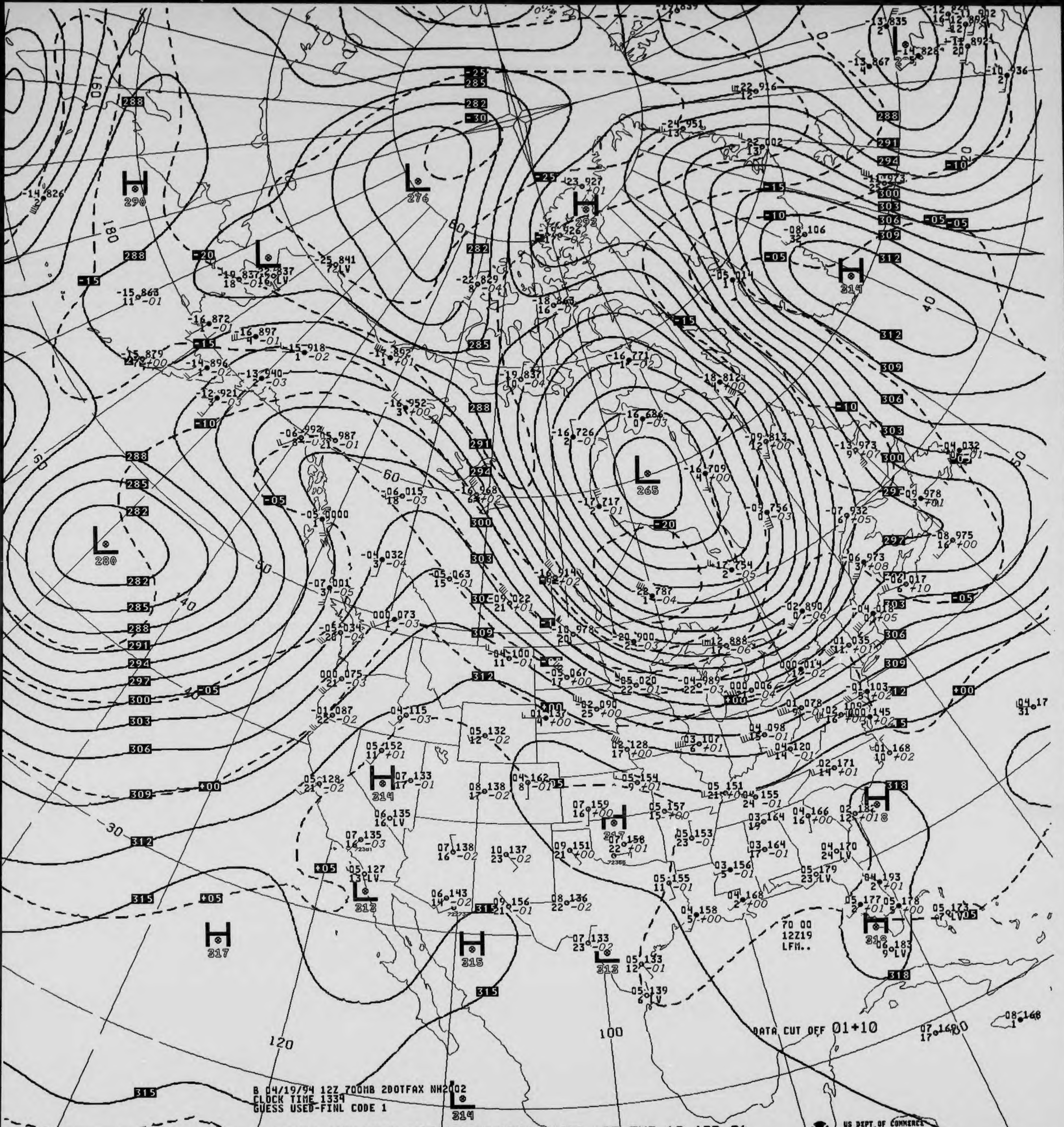
B 04/19/94 12Z 700MB 2DOTFAX NH2002
CLOCK TIME 1339
GUESS USED-FINL CODE 1
70 00
12Z19
LFM..
DATA CUT OFF 01+10
H 290
L 276
H 292
H 314
L 280
L 265
H 314
H 317
L 313
H 315
L 312
H 317
H 318
H 318
L 314
180
160
120
100
60
50
40
30

V436 .. 700MB ANALYSIS HEIGHTS/TEMPERATURE 12Z TUE 19 APR 94

US DEPT OF COMMERCE
NOAA/NWS/NMC WASHINGTON

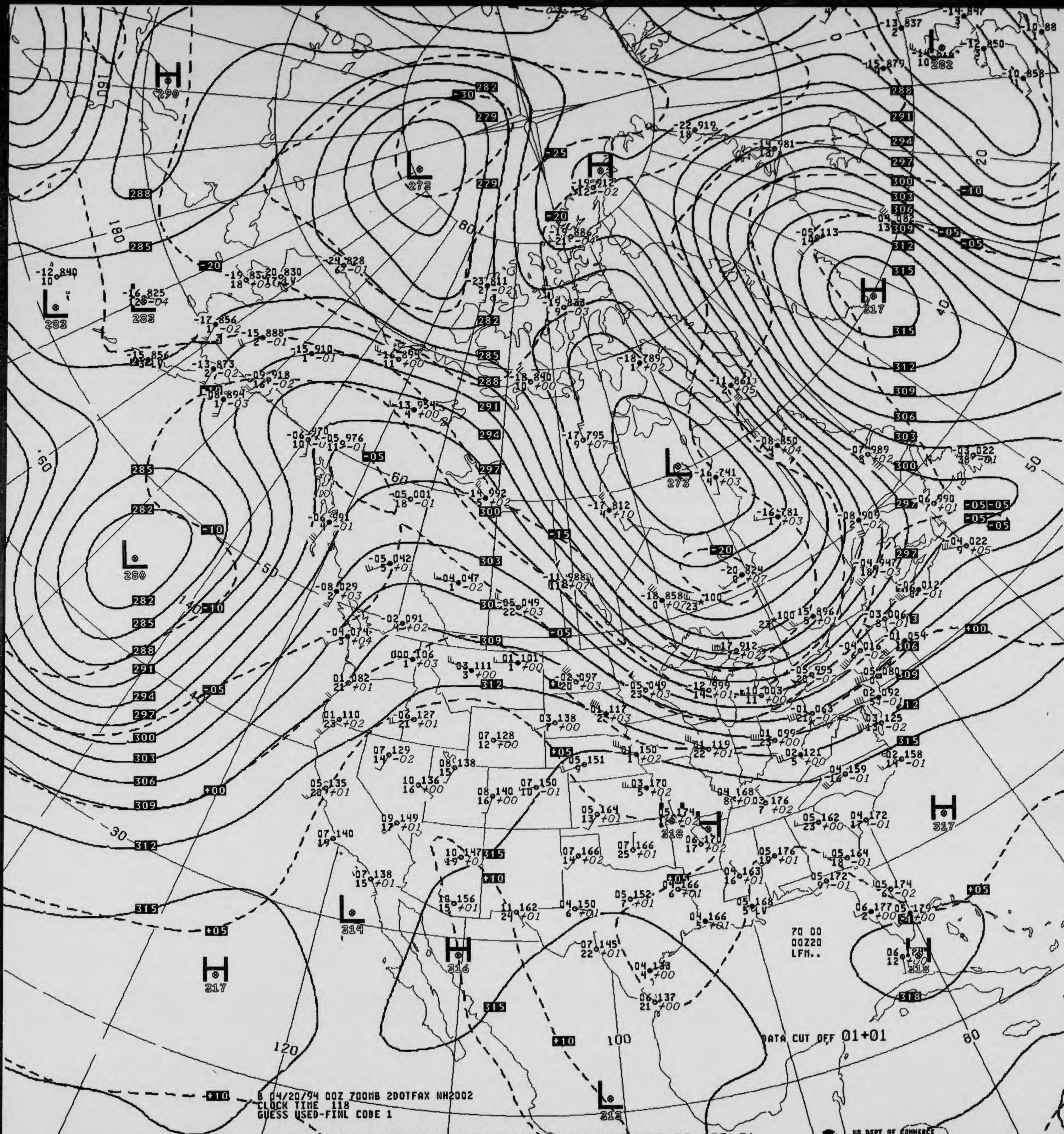

B 04/20/94 00Z 700MB 2DOTFAX NH2002
CLOCK TIME 118
GUESS USED-FINL CODE 1

70 00
00Z20
LFM..

DATA CUT OFF 01+01

US DEPT OF COMMERCE
NOAA/NWS/NMC WASHINGTON

V036 .. 700MB ANALYSIS HEIGHTS/TEMPERATURE 00Z WED 20 APR 94

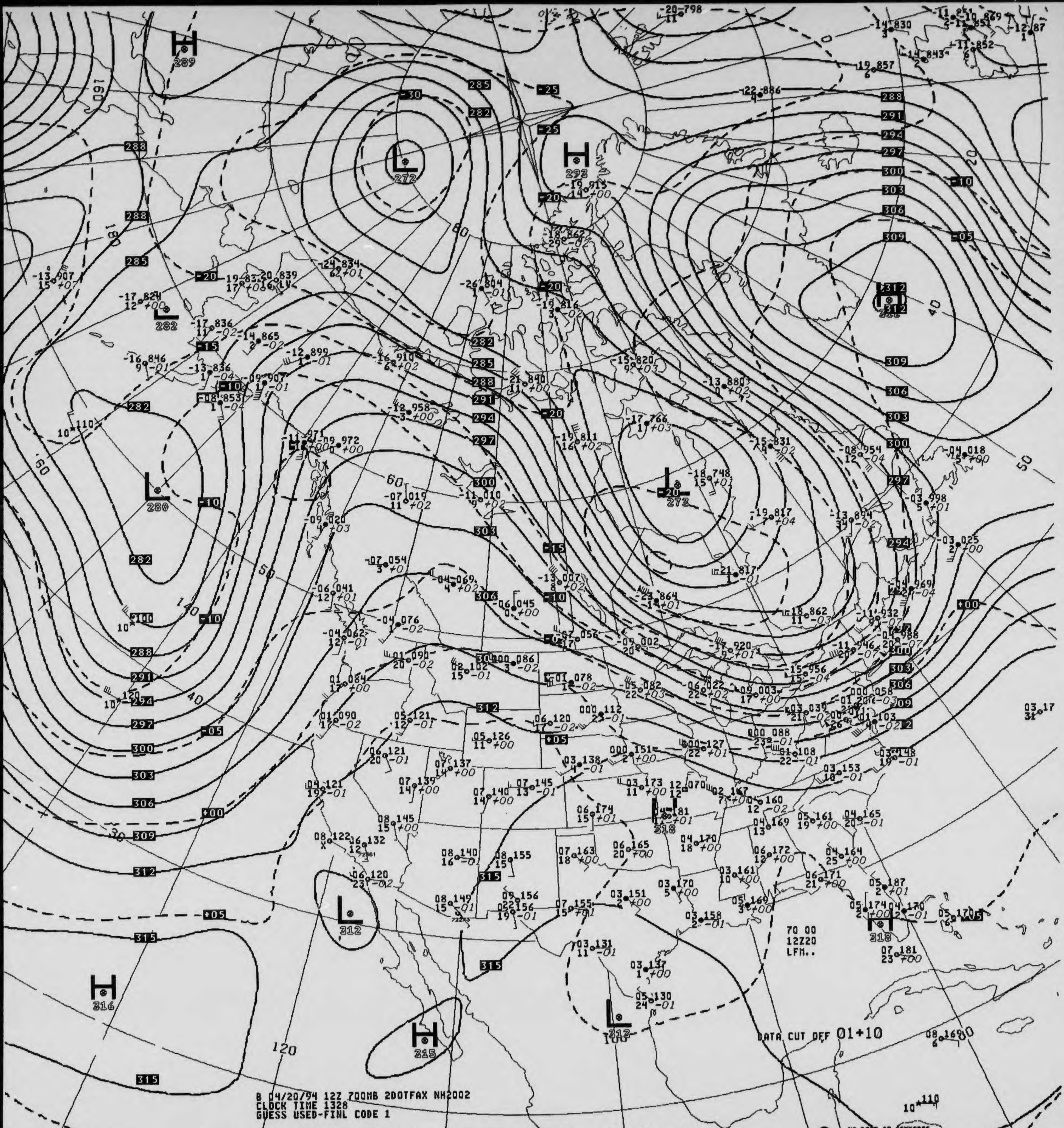
H 289
L 272
H 293
H 312
L 282
L 280
L 273
H 318
L 312
L 313
H 316
H 315
H 318
288
291
294
297
300
303
306
309
312
315
-30
-25
-20
-15
-10
-05
+00
+05
70 00
12Z20
LFM..
DATA CUT OFF 01+10

B 04/20/94 12Z 700MB 2DOTFAX NH2002
CLOCK TIME 1328
GUESS USED-FINL CODE 1

V436 .. 700MB ANALYSIS HEIGHTS/TEMPERATURE 12Z WED 20 APR 94

US DEPT OF COMMERCE
NOAA/NWS/NMC WASHINGTON

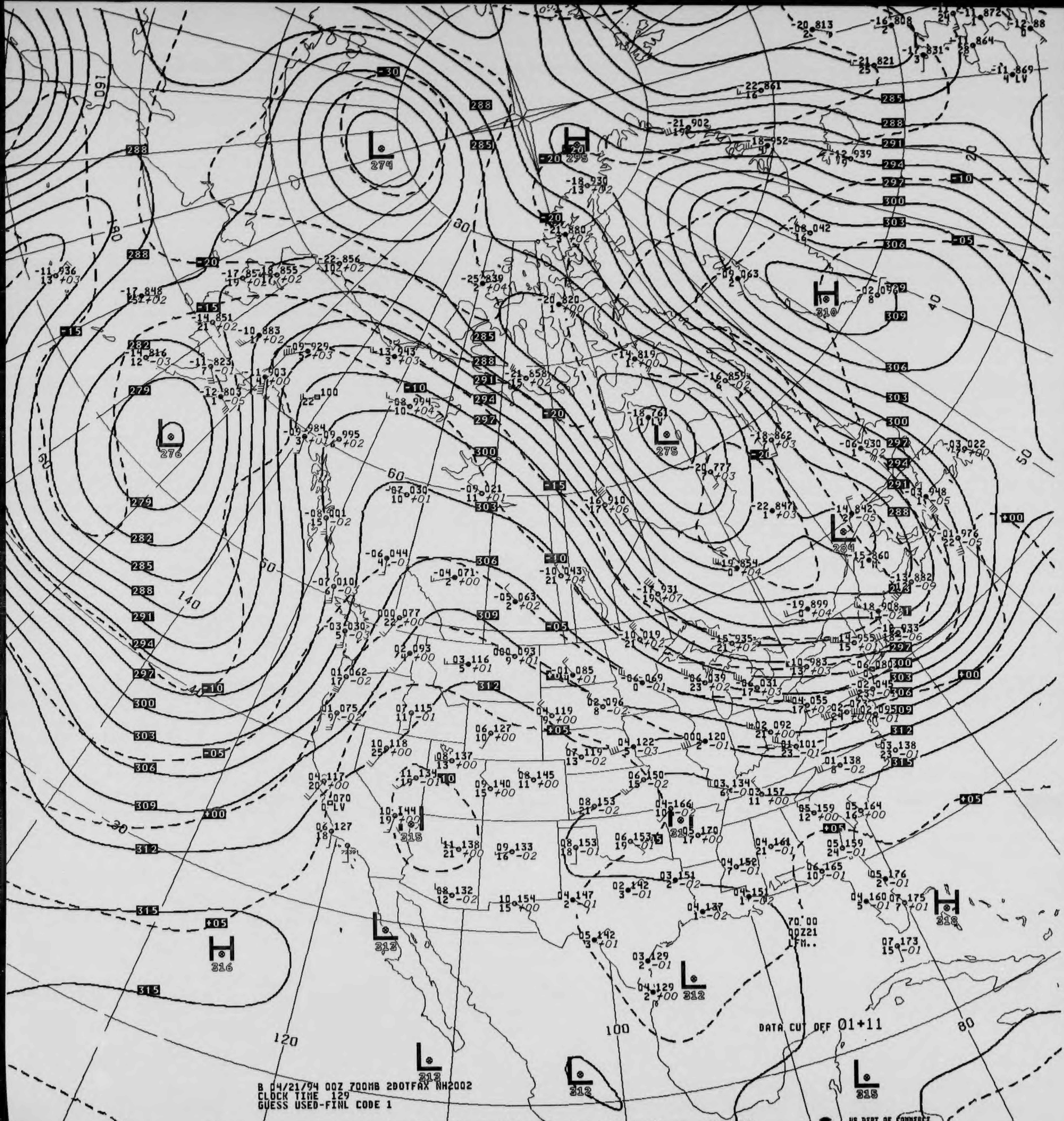

L 274
H 295
L 276
L 275
H 310
L 284
L 315
L 313
H 316
L 312
H 318
L 313
L 312
L 315
DATA CUT OFF 01+11
70 00
00Z21
LFM..

B 04/21/94 00Z 700MB 2DOTFAX NH2002
CLOCK TIME 129
GUESS USED-FINL CODE 1

V036 .. 700MB ANALYSIS HEIGHTS/TEMPERATURE 00Z THU 21 APR 94

US DEPT OF COMMERCE
NOAA/NWS/NMC WASHINGTON

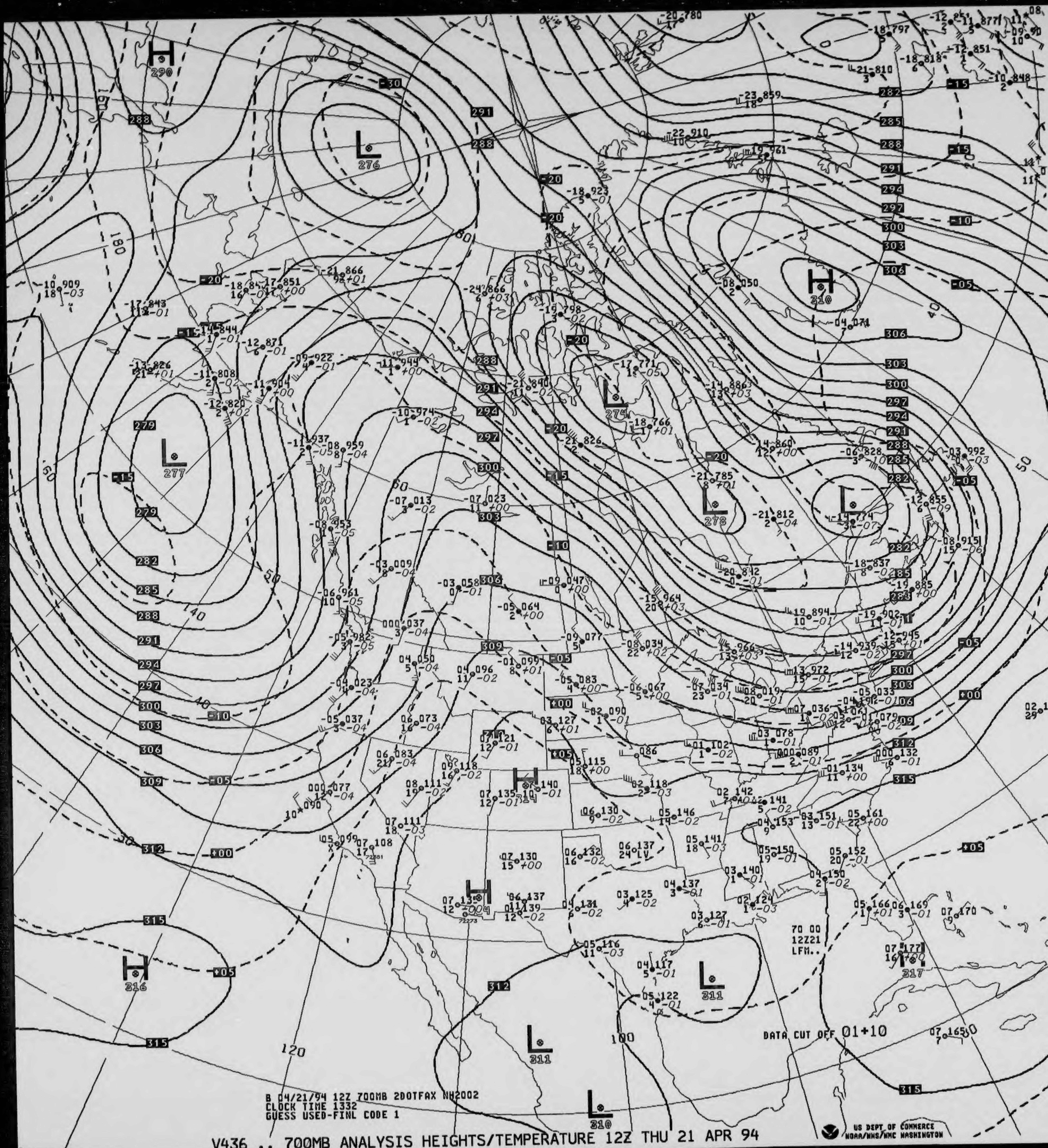
H 290
L 276
L 277
L 274
L 278
H 310
L
H
H
H 316
L 311
L 311
L 310
H 317
70 00
12Z21
LFM..
DATA CUT OFF 01+10
US DEPT OF COMMERCE
NOAA/NWS/NMC WASHINGTON

B 04/21/94 12Z 700MB 2DOTFAX NH2002
CLOCK TIME 1332
GUESS USED-FINL CODE 1

V436 .. 700MB ANALYSIS HEIGHTS/TEMPERATURE 12Z THU 21 APR 94

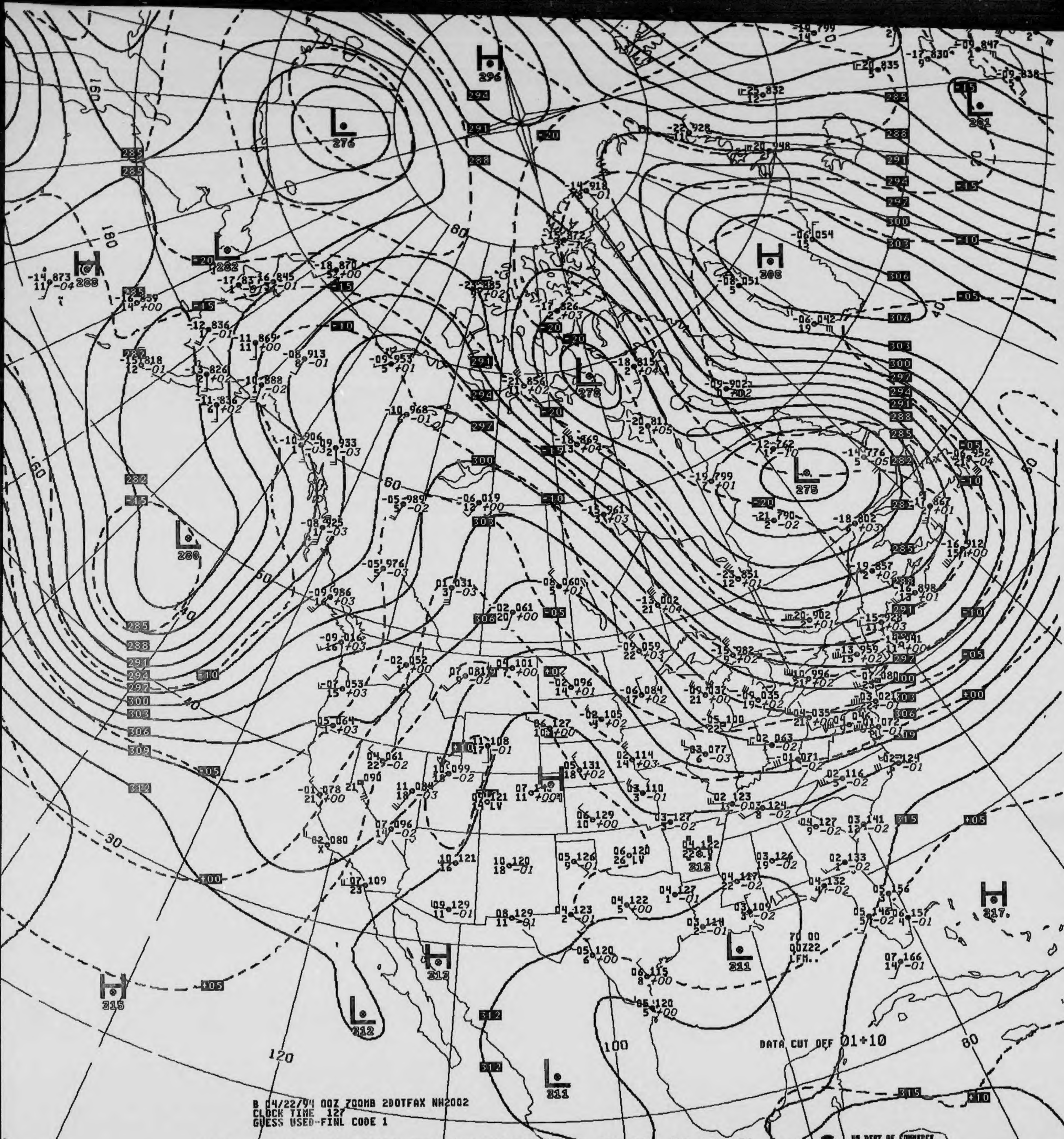
B 04/22/94 00Z 700MB 2DOTFAX NH2002
CLOCK TIME 127
GUESS USED-FINL CODE 1
DATA CUT OFF 01+10
70 00
00Z22
LFM..
H 296
L 276
L 282
H 288
L 280
L 278
H 308
L 281
L 275
H 313
L 311
H 317
H 315
L 312
L 311
US DEPT OF COMMERCE
NOAA/NWS/NMC WASHINGTON

V036 .. 700MB ANALYSIS HEIGHTS/TEMPERATURE 00Z FRI 22 APR 94 I

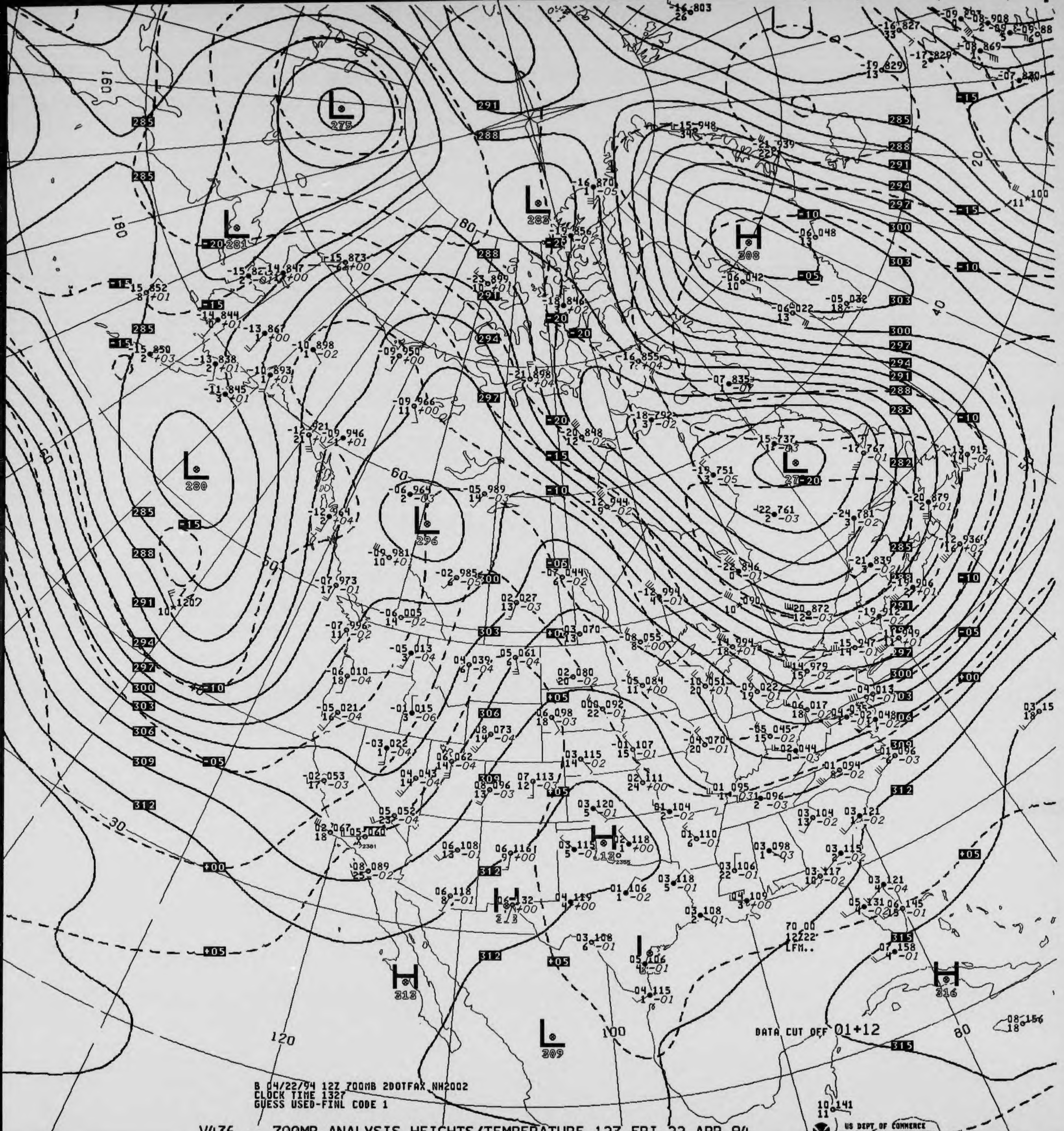
B 04/22/94 12Z 700MB 2DOTFAX NH2002
CLOCK TIME 1327
GUESS USED-FINL CODE 1
DATA CUT OFF 01+12
70 00
12Z22
LFM..
L 275
L 281
L 283
L 280
L 296
H 308
L 273
H 313
H 316
L 309
H 313
285
288
291
294
297
300
303
306
309
312
315
-20
-15
-10
-05
+00
+05
180
160
120
100
80
60
50
40
30
20
US DEPT OF COMMERCE
NOAA/NWS/NMC WASHINGTON

V436 .. 700MB ANALYSIS HEIGHTS/TEMPERATURE 12Z FRI 22 APR 94

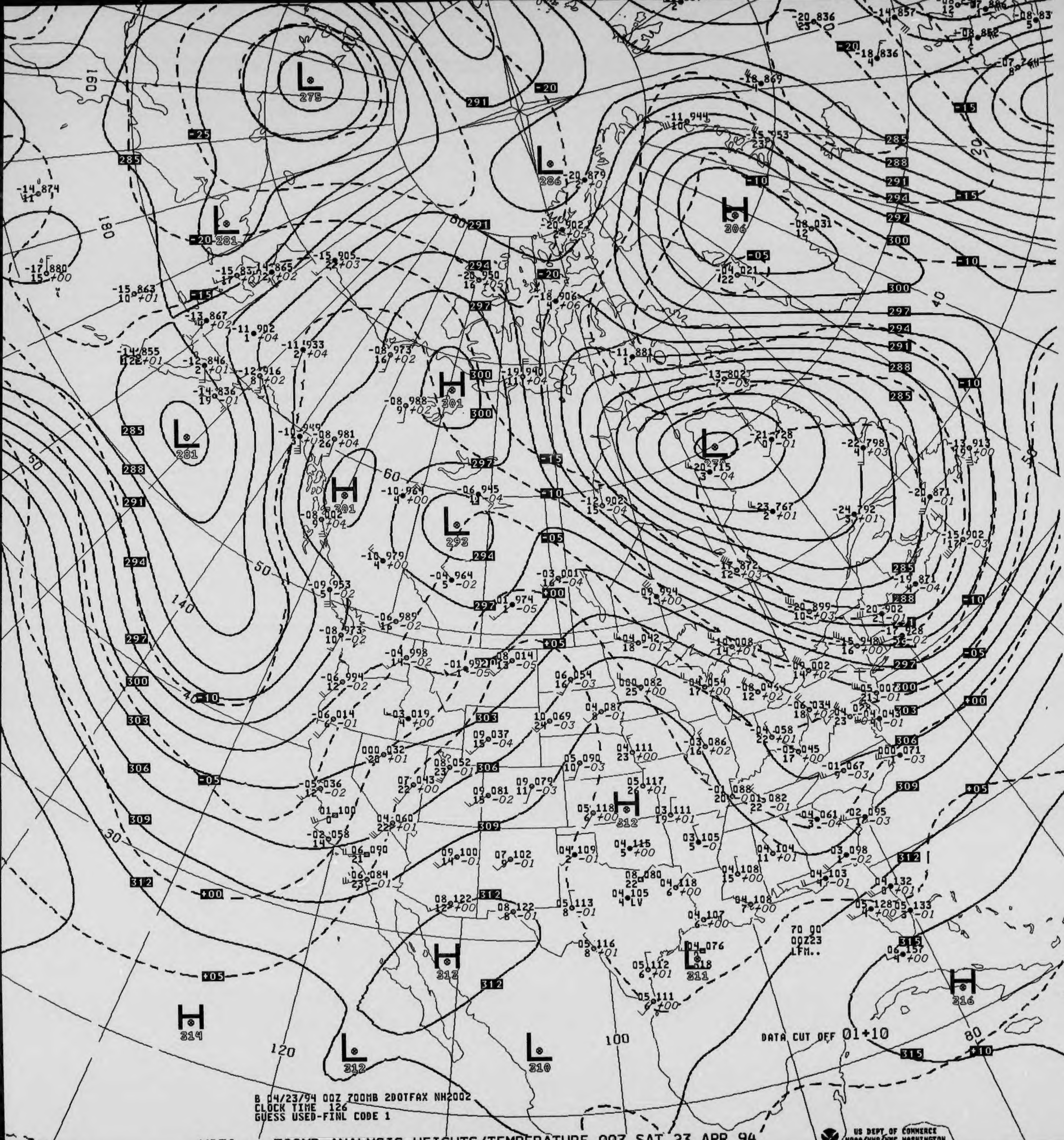
L 275
L 286
H 306
L 281
H 301
H 301
L 293
L 281
H 312
H 312
L 311
H 316
H 314
L 312
L 310
70 00
00Z23
LFM..
DATA CUT OFF 01+10

B 04/23/94 00Z 700MB 2DOTFAX NH2002
CLOCK TIME 126
GUESS USED-FINL CODE 1

V036 .. 700MB ANALYSIS HEIGHTS/TEMPERATURE 00Z SAT 23 APR 94

US DEPT OF COMMERCE
NOAA/NWS/NMC WASHINGTON

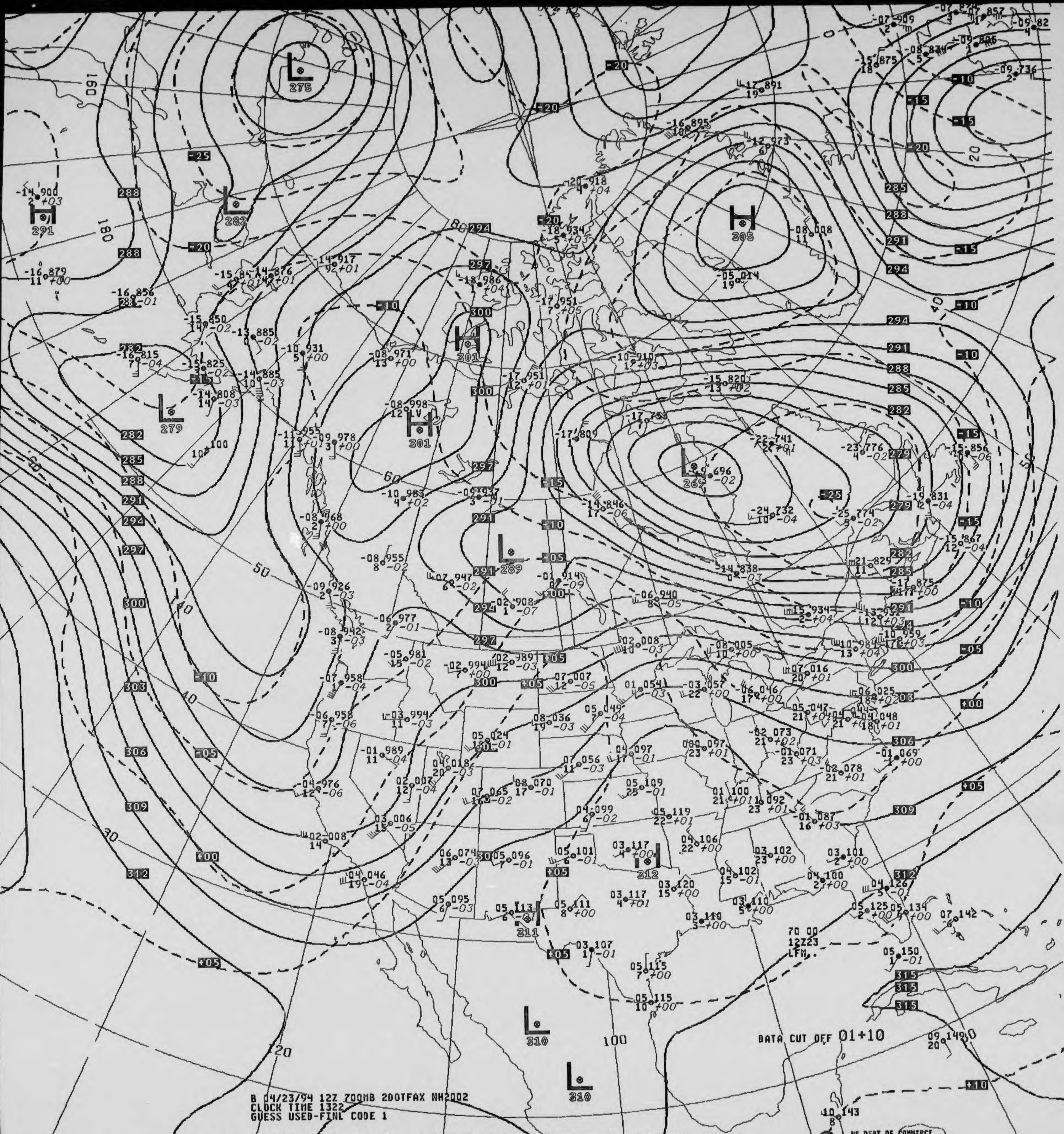
L 275
H 291
L 282
L 279
H 301
H 301
L 289
H 305
L 269
312
311
L 310
L 310
DATA CUT OFF 01+10
70 00
12Z23
LFM.
160
180
120
100
50
40
30
60
20

B 04/23/94 12Z 700MB 2DOTFAX NH2002
CLOCK TIME 1322
GUESS USED-FINL CODE 1

V436 .. 700MB ANALYSIS HEIGHTS/TEMPERATURE 12Z SAT 23 APR 94

US DEPT OF COMMERCE
NOAA/NWS/NMC WASHINGTON

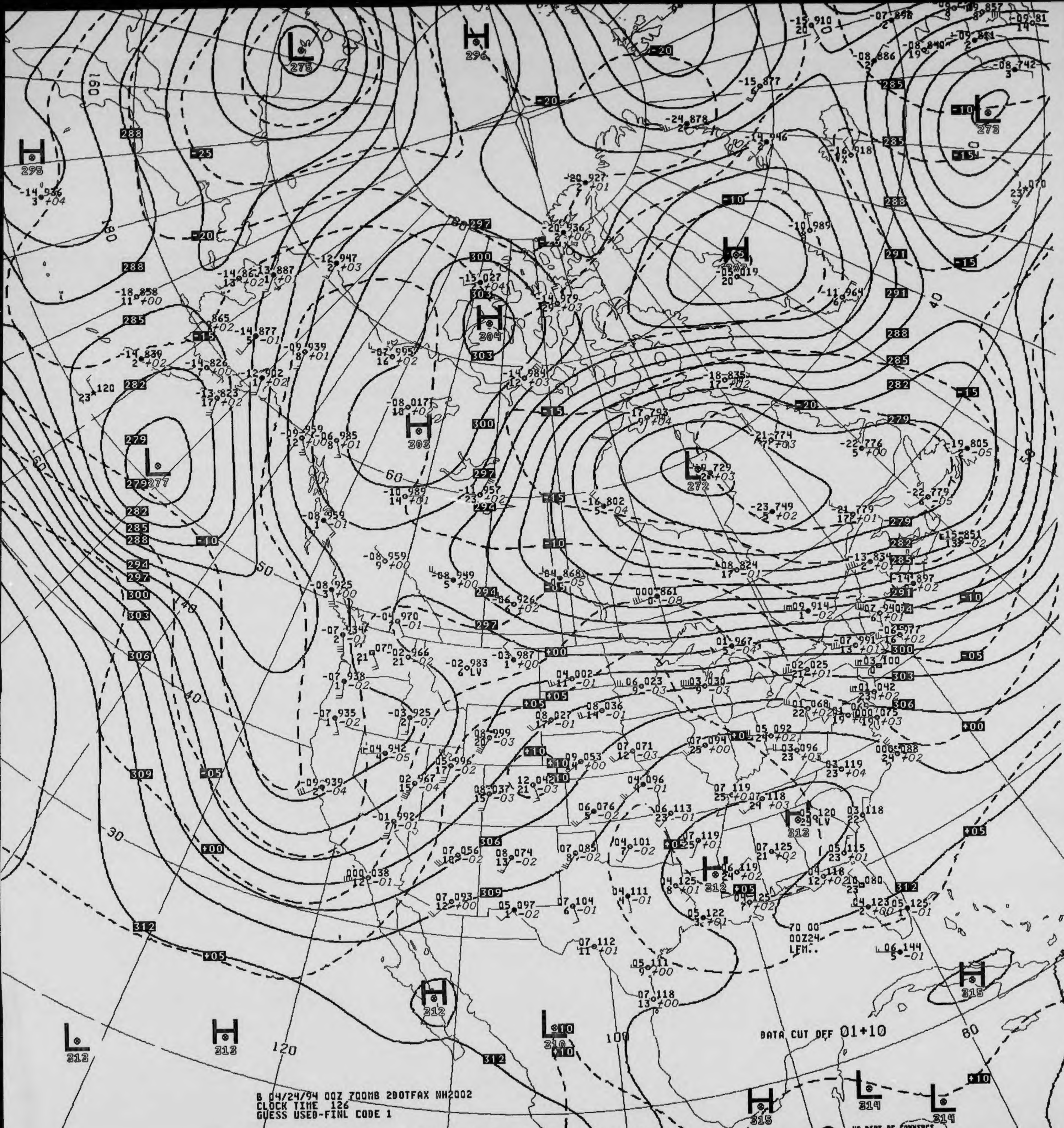
DATA CUT OFF 01+10
70 00
00Z24
LFM..
B 04/24/94 00Z 700MB 2DOTFAX NH2002
CLOCK TIME 126
GUESS USED-FINL CODE 1
US DEPT OF COMMERCE
NOAA/NWS/NMC WASHINGTON

V036 .. 700MB ANALYSIS HEIGHTS/TEMPERATURE 00Z SUN 24 APR 94

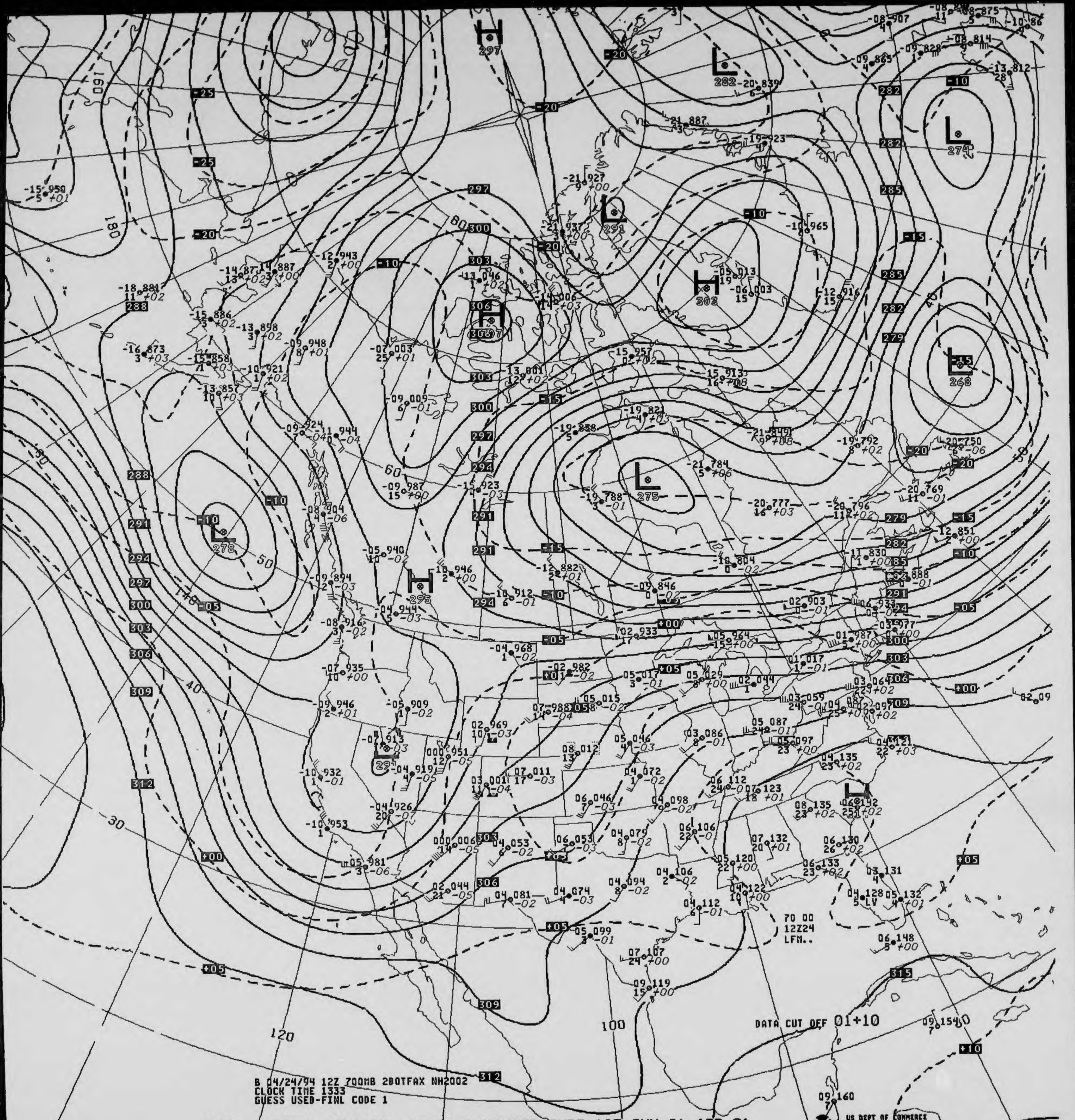
H
297
L
282
L
274
L
291
H
302
H
307
L
268
L
275
L
278
H
295
L
291
H
142
160
180
80
60
50
40
30
120
100
140
-25
-20
-15
-10
-05
+00
+05
+10
288
291
294
297
300
303
306
309
312
315
DATA CUT OFF 01+10
70 00
12Z24
LFM..

B 04/24/94 12Z 700MB 2DOTFAX NH2002
CLOCK TIME 1333
GUESS USED-FINL CODE 1

V436 .. 700MB ANALYSIS HEIGHTS/TEMPERATURE 12Z SUN 24 APR 94

US DEPT OF COMMERCE
NOAA/NWS/NMC WASHINGTON

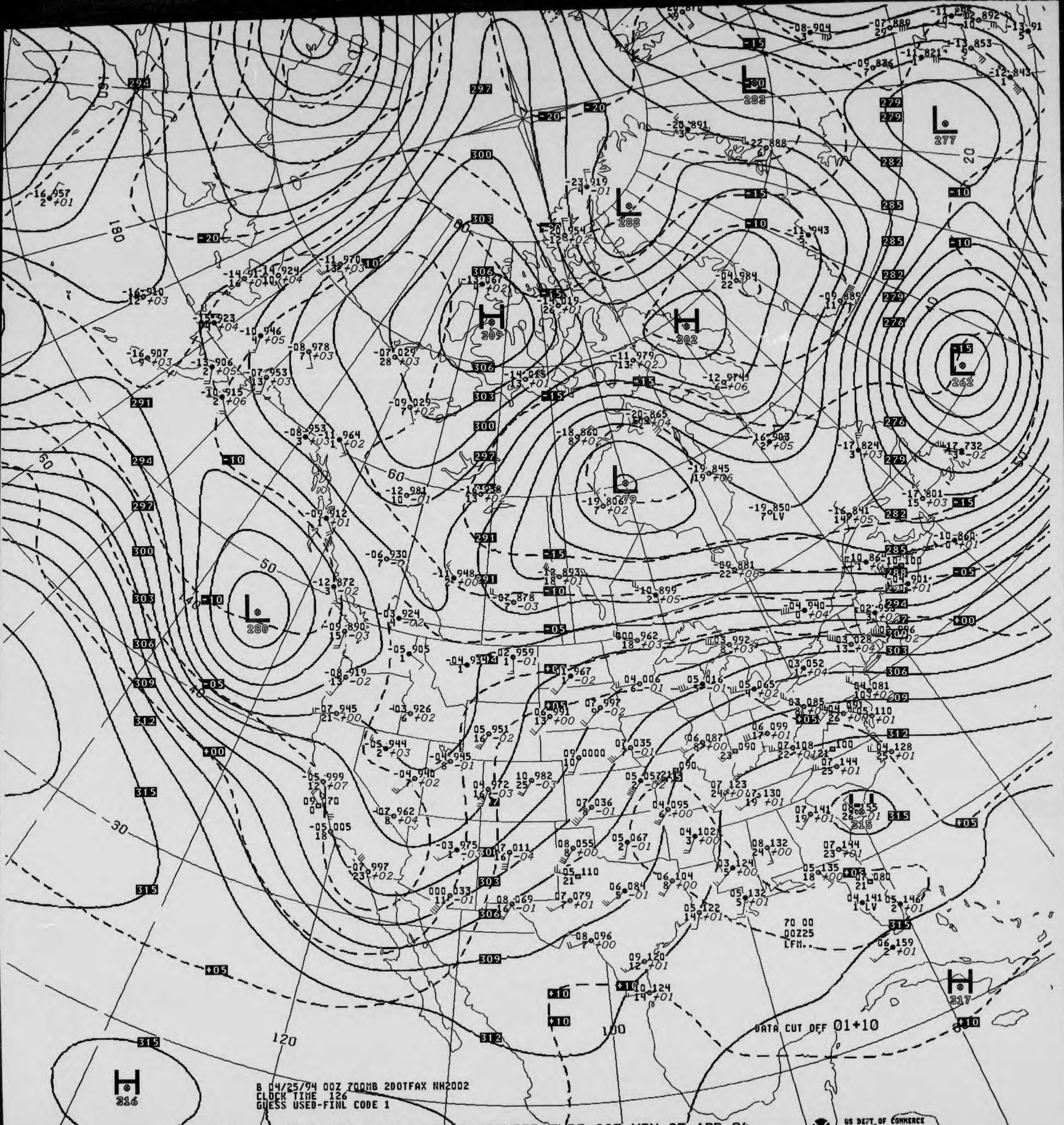
B 04/25/94 00Z 700MB 2DOTFAX NH2002
CLOCK TIME 126
GUESS USED-FINL CODE 1
DATA CUT OFF 01+10
70 00
00Z25
LFM..
US DEPT OF COMMERCE
NOAA/NWS/NMC WASHINGTON
H
309
H
302
H
317
H
316
L
280
L
279
L
288
L
283
L
277
L
262
315
180
120
100
60
50
40
30
20

V036 .. 700MB ANALYSIS HEIGHTS/TEMPERATURE 00Z MON 25 APR 94

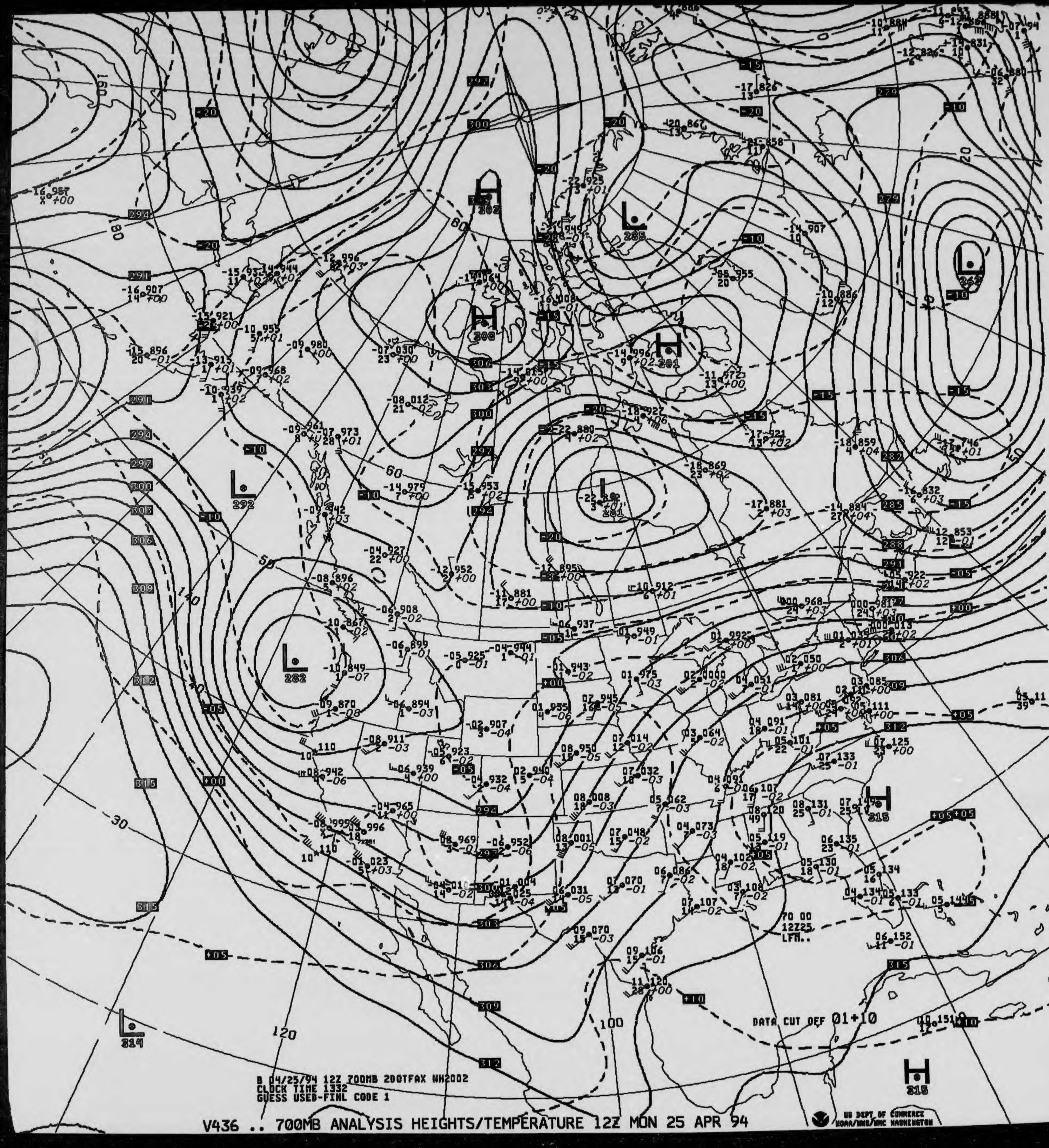
H
302
H
308
H
301
L
285
L
262
L
292
L
281
L
282
L
314
H
315
H
315
DATA CUT OFF 01+10
70 00
12Z25
LFM..
US DEPT OF COMMERCE
NOAA/NWS/NMC WASHINGTON

B 04/25/94 12Z 700MB 2DOTFAX NH2002
CLOCK TIME 1332
GUESS USED-FINL CODE 1

V436 .. 700MB ANALYSIS HEIGHTS/TEMPERATURE 12Z MON 25 APR 94

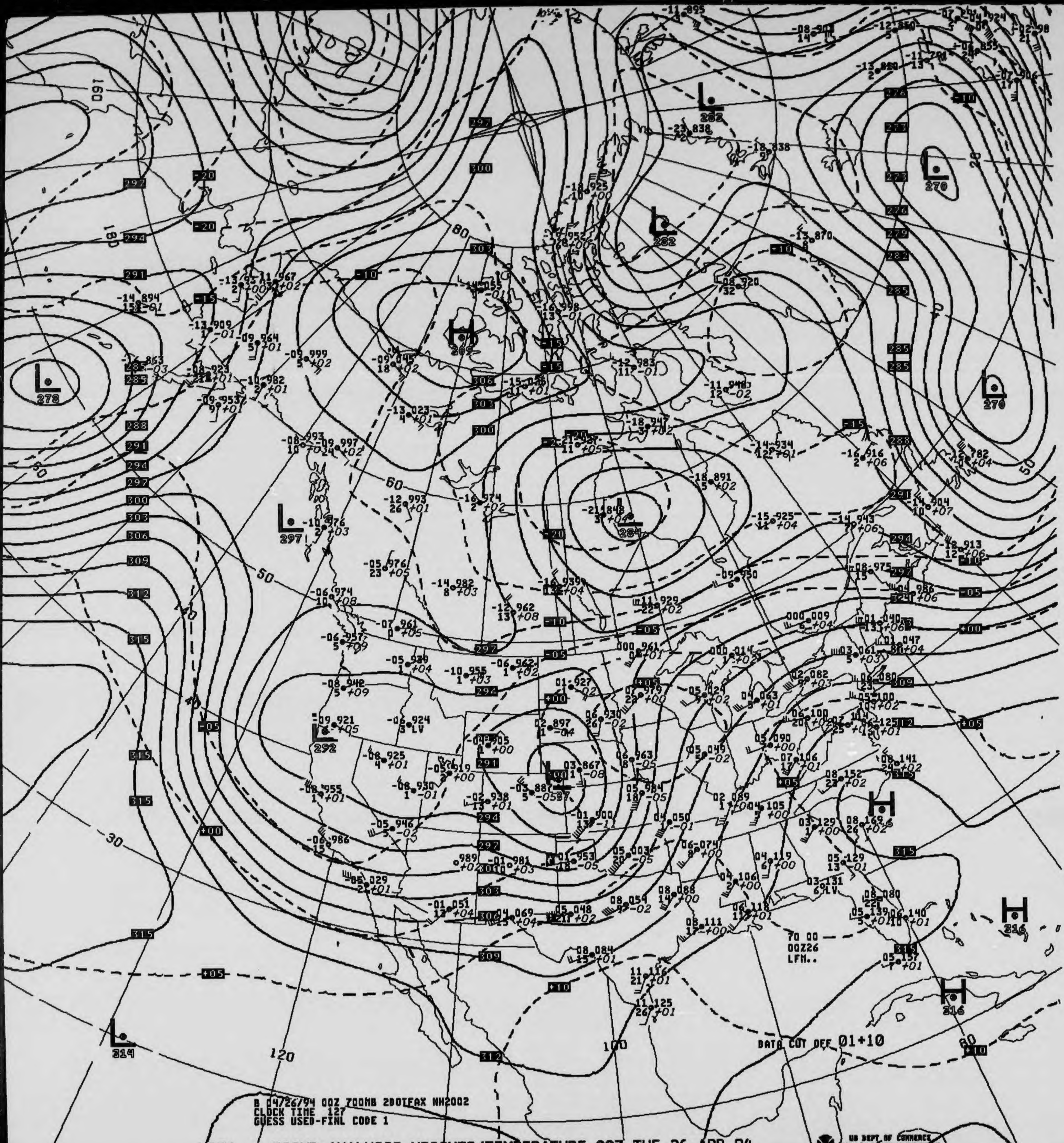
B 04/26/94 00Z 700MB 2DOTFAX NH2002
CLOCK TIME 127
GUESS USED-FINL CODE 1
DATA CUT OFF 01+10
70 00
00Z26
LFM..
H
L
278
282
270
297
284
292
299
314
316
US DEPT OF COMMERCE
NOAA/NWS/NMC WASHINGTON

V036 .. 700MB ANALYSIS HEIGHTS/TEMPERATURE 00Z TUE 26 APR 94

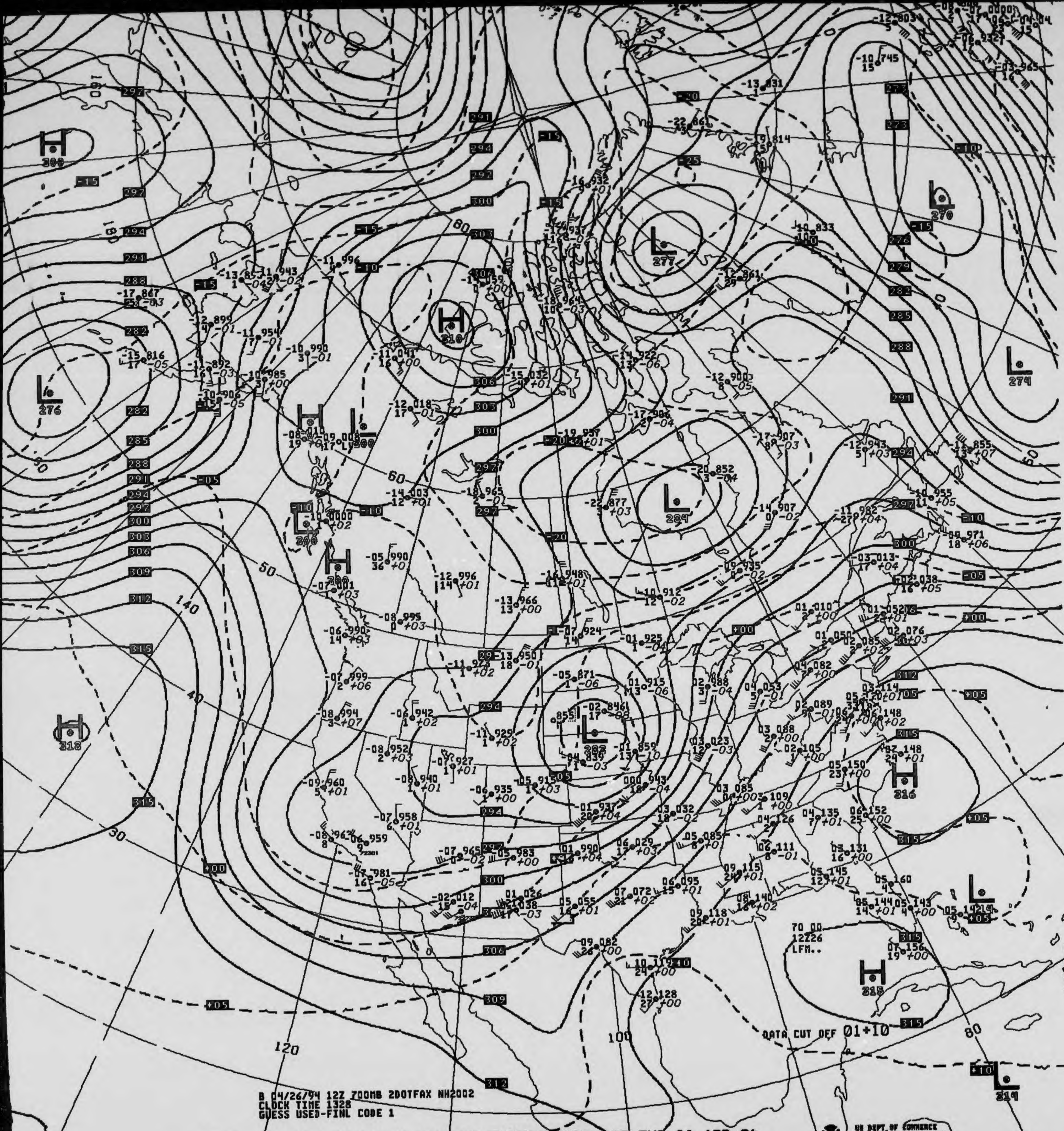
DATA CUT OFF 01+10
70 00
12226
LFM..
H
316
L
283
L
284
L
277
H
310
L
276
H
318
H
315
L
274
L
314
120
100
80
60
50
40
30
140
US DEPT OF COMMERCE
NOAA/NWS/NMC WASHINGTON

B 04/26/94 12Z 700MB 2DOTFAX NH2002
CLOCK TIME 1328
GUESS USED-FINL CODE 1

V436 .. 700MB ANALYSIS HEIGHTS/TEMPERATURE 12Z TUE 26 APR 94 .

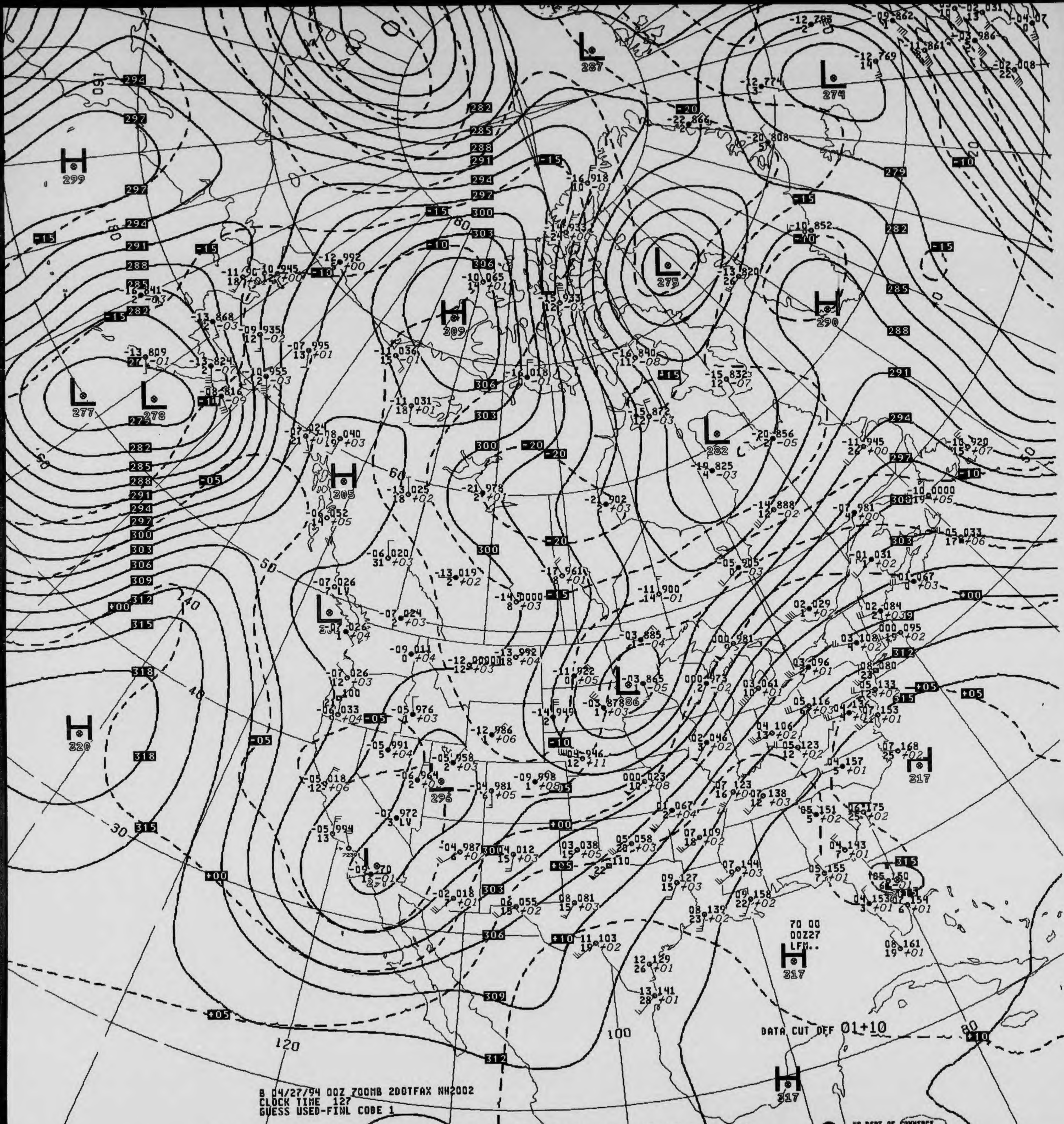
H 299
L 277
L 278
H 305
H 309
L 287
L 274
L 275
H 290
L 282
H 320
L 886
296
H 317
70 00
00Z27
LFM..
H 317
H 317

DATA CUT OFF 01+10

B 04/27/94 00Z 700MB 2DOTFAX NH2002
CLOCK TIME 127
GUESS USED-FINL CODE 1

V036 .. 700MB ANALYSIS HEIGHTS/TEMPERATURE 00Z WED 27 APR 94

US DEPT OF COMMERCE
NOAA/NWS/NMC WASHINGTON

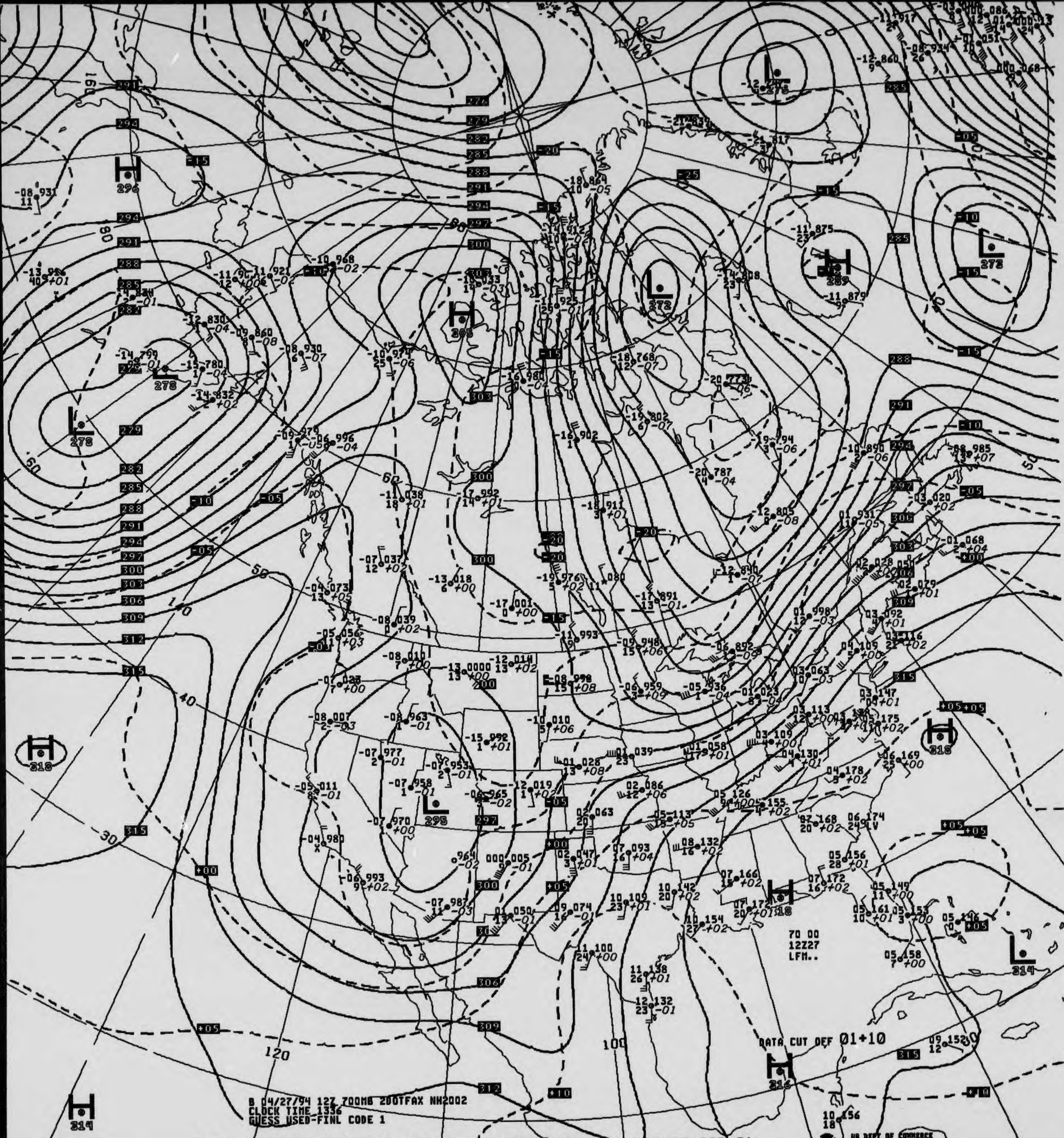
B 04/27/94 12Z 700MB 200TFAX NH2002
CLOCK TIME 1336
GUESS USED-FINL CODE 1
DATA CUT OFF 01+10
70 00
12Z27
LFM..
H 296
L 278
L 278
H 305
L 272
L 273
H 289
L 278
H 318
L 295
H 318
H 316
L 314
H 319
US DEPT OF COMMERCE
NOAA/NWS/NMC WASHINGTON

V436 .. 700MB ANALYSIS HEIGHTS/TEMPERATURE 12Z WED 27 APR 94

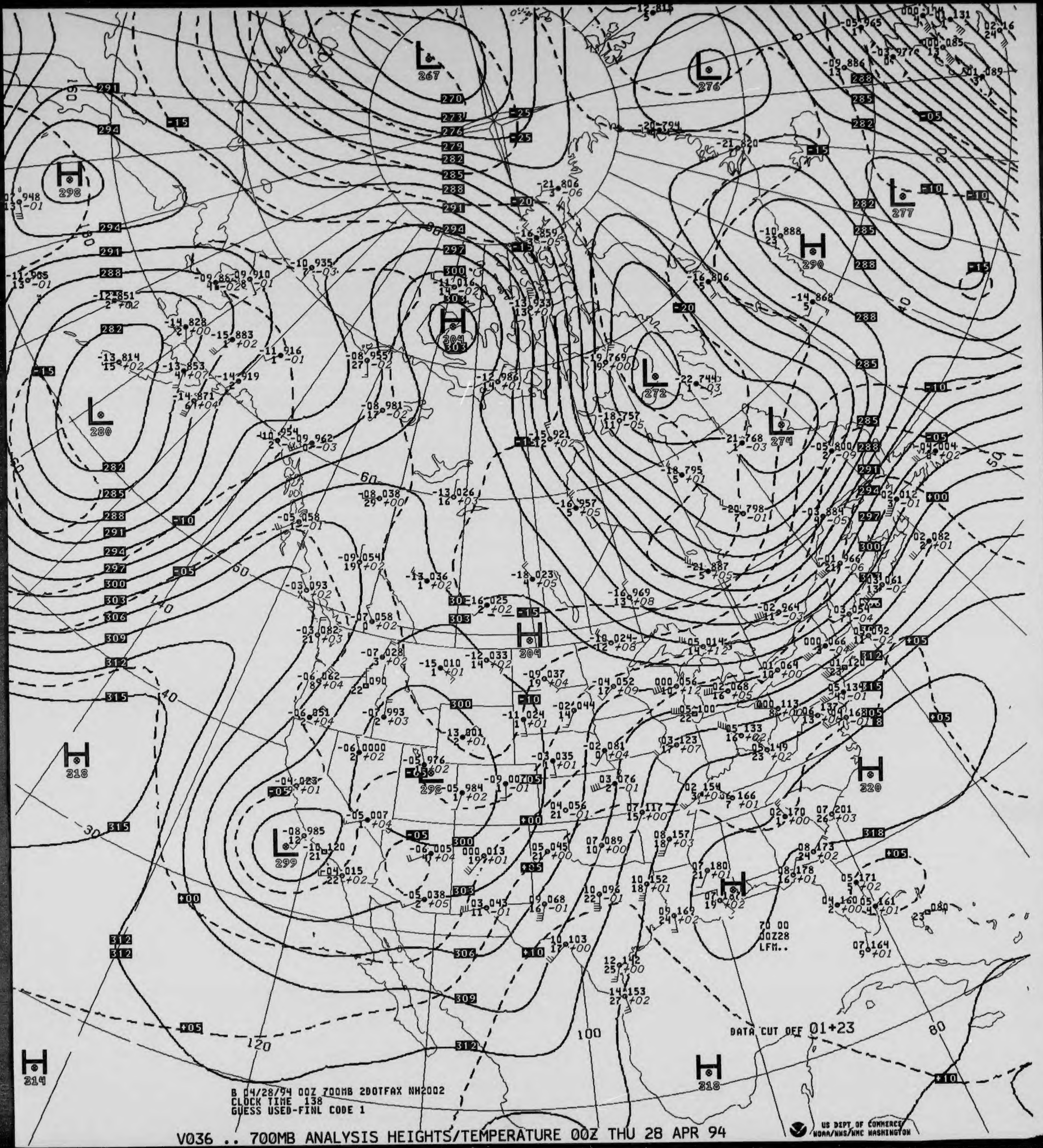
L 267
L 276
H 298
L 277
H 290
H 304
L 280
L 272
L 274
H 304
H 318
L 299
H 320
H 314
H 318
DATA CUT OFF 01+23
70 00
00Z28
LFM..

B 04/28/94 00Z 700MB 2DOTFAX NH2002
CLOCK TIME 138
GUESS USED-FINL CODE 1

V036 .. 700MB ANALYSIS HEIGHTS/TEMPERATURE 00Z THU 28 APR 94

US DEPT OF COMMERCE
NOAA/NWS/NMC WASHINGTON

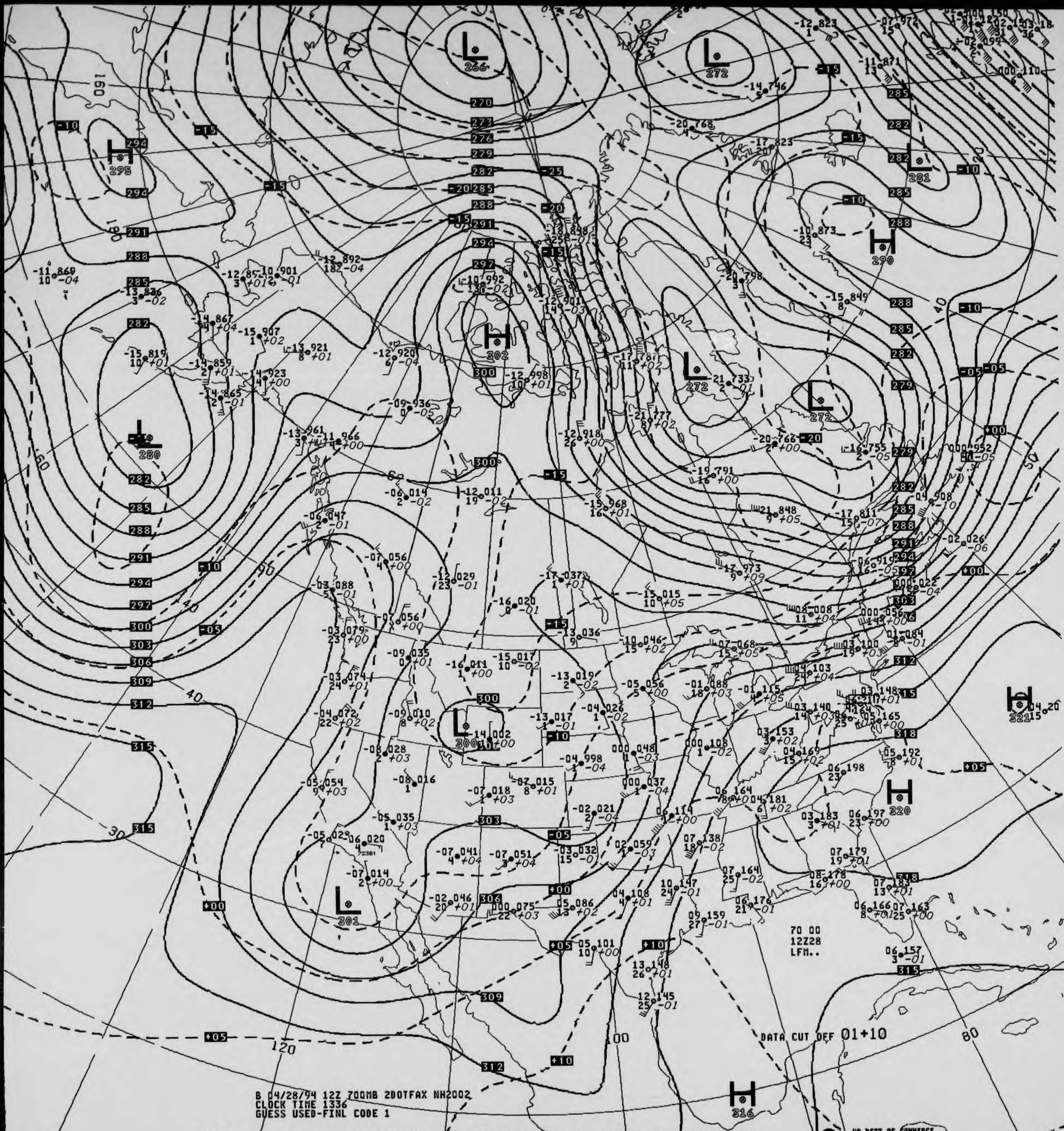

B 04/28/94 12Z 700MB 2DOTFAX NH2002
CLOCK TIME 1336
GUESS USED-FINL CODE 1
DATA CUT OFF 01+10
70 00
12Z28
LFM..

V436 .. 700MB ANALYSIS HEIGHTS/TEMPERATURE 12Z THU 28 APR 94

US DEPT OF COMMERCE
NOAA/NWS/NMC WASHINGTON

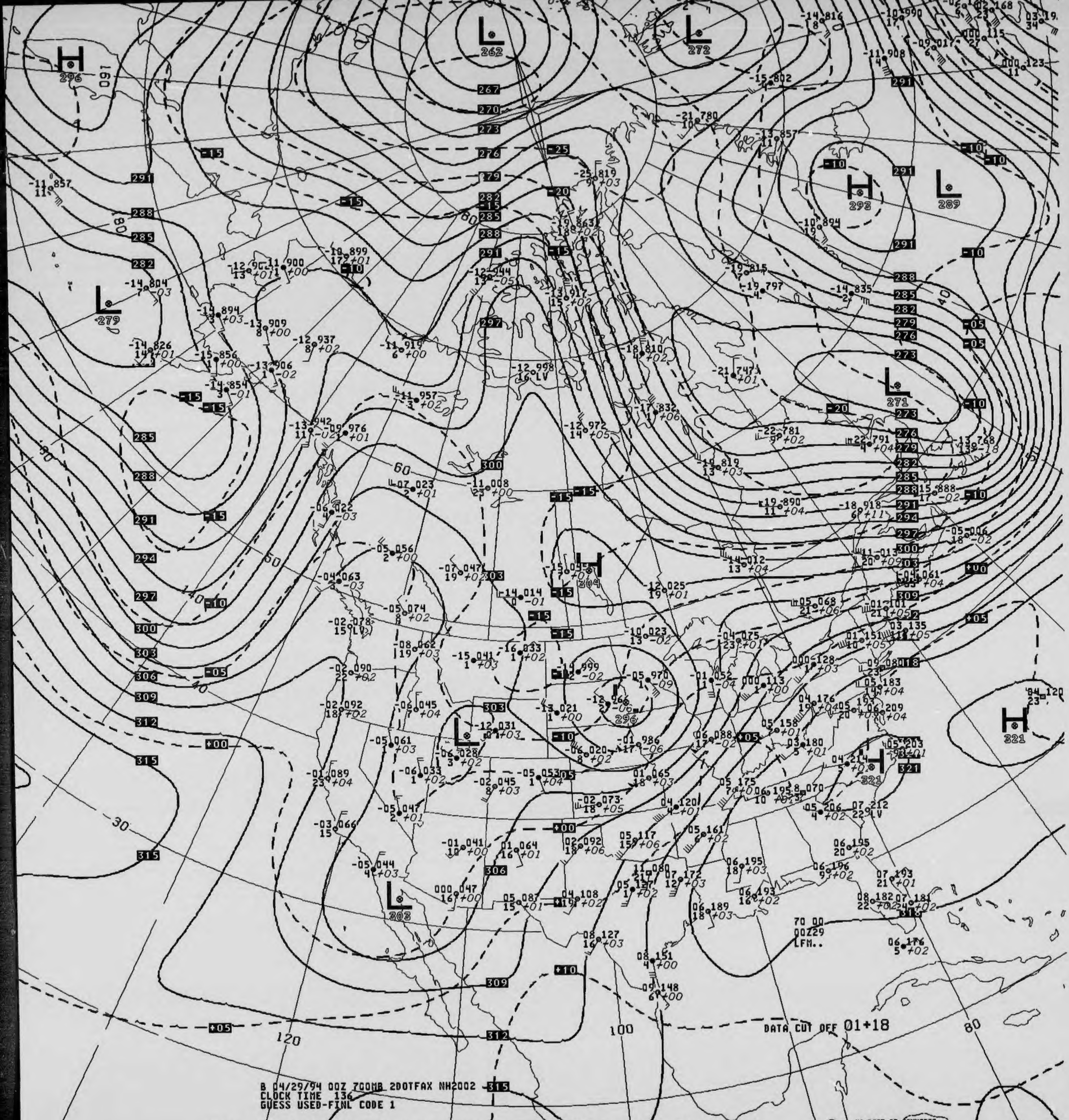
B 04/29/94 00Z 700MB 2DOTFAX NH2002
CLOCK TIME 136
GUESS USED-FINL CODE 1
DATA CUT OFF 01+18
70 00
00Z29
LFM..
US DEPT OF COMMERCE
NOAA/NWS/NMC WASHINGTON

V036 .. 700MB ANALYSIS HEIGHTS/TEMPERATURE 00Z FRI 29 APR 94

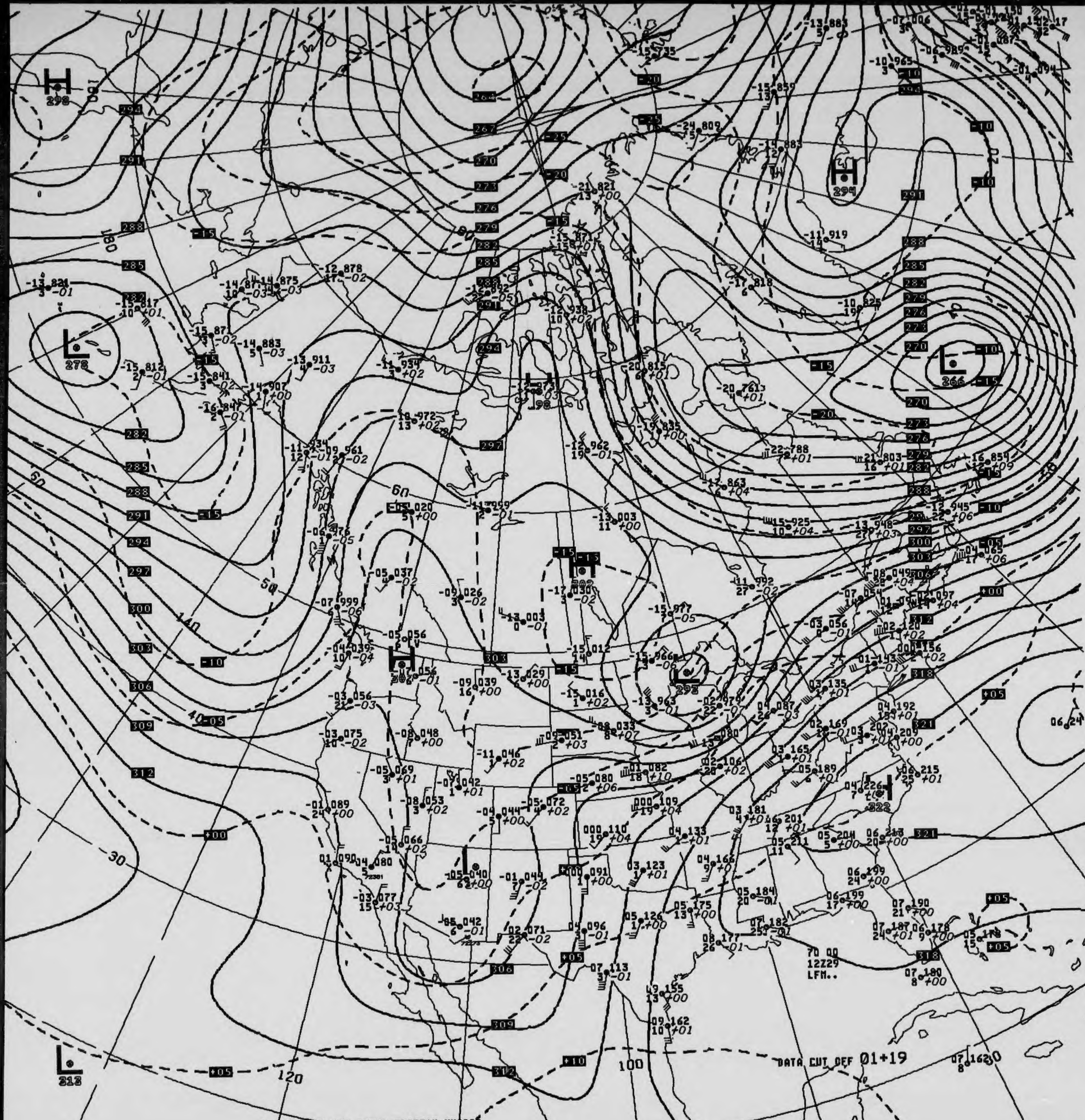
DATA CUT OFF 01+19
70 00
12Z29
LFM..
H 298
H 294
H 306
H 302
L 278
L 266
L 298
L 313
L 322

B 04/29/94 12Z 700MB 2DOTFAX NH2002
CLOCK TIME 1337
GUESS USED-FINL CODE 1

V436 .. 700MB ANALYSIS HEIGHTS/TEMPERATURE 12Z FRI 29 APR 94

US DEPT OF COMMERCE
NOAA/NWS/NMC WASHINGTON

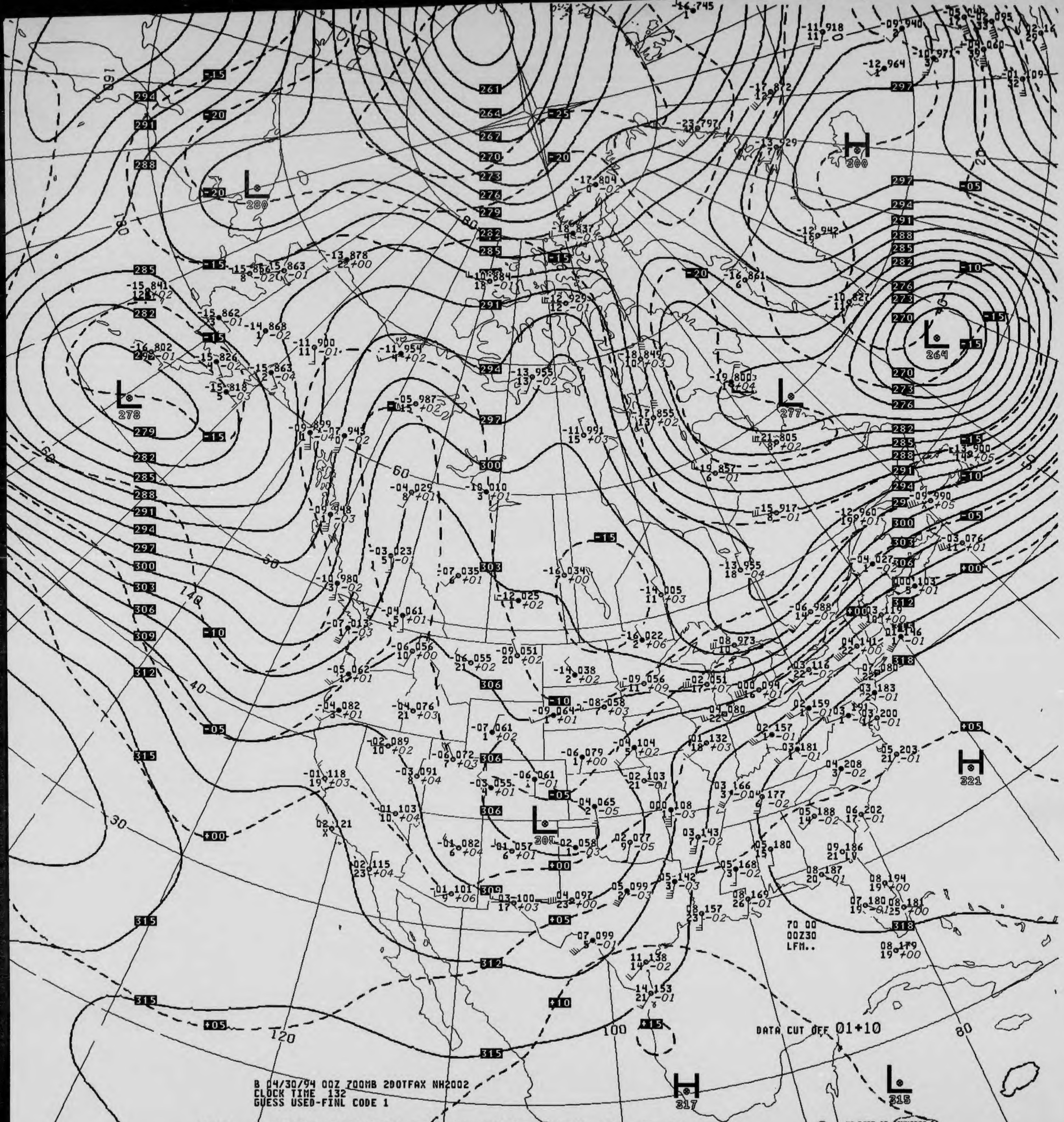
L
280
L
278
L
264
L
277
H
300
H
321
L
301
H
317
L
315
70 00
00Z30
LFM..

DATA CUT OFF 01+10

B 04/30/94 00Z 700MB 200TFAX NH2002
CLOCK TIME 132
GUESS USED-FINL CODE 1

V036 .. 700MB ANALYSIS HEIGHTS/TEMPERATURE 00Z SAT 30 APR 94

US DEPT OF COMMERCE
NOAA/NWS/NMC WASHINGTON

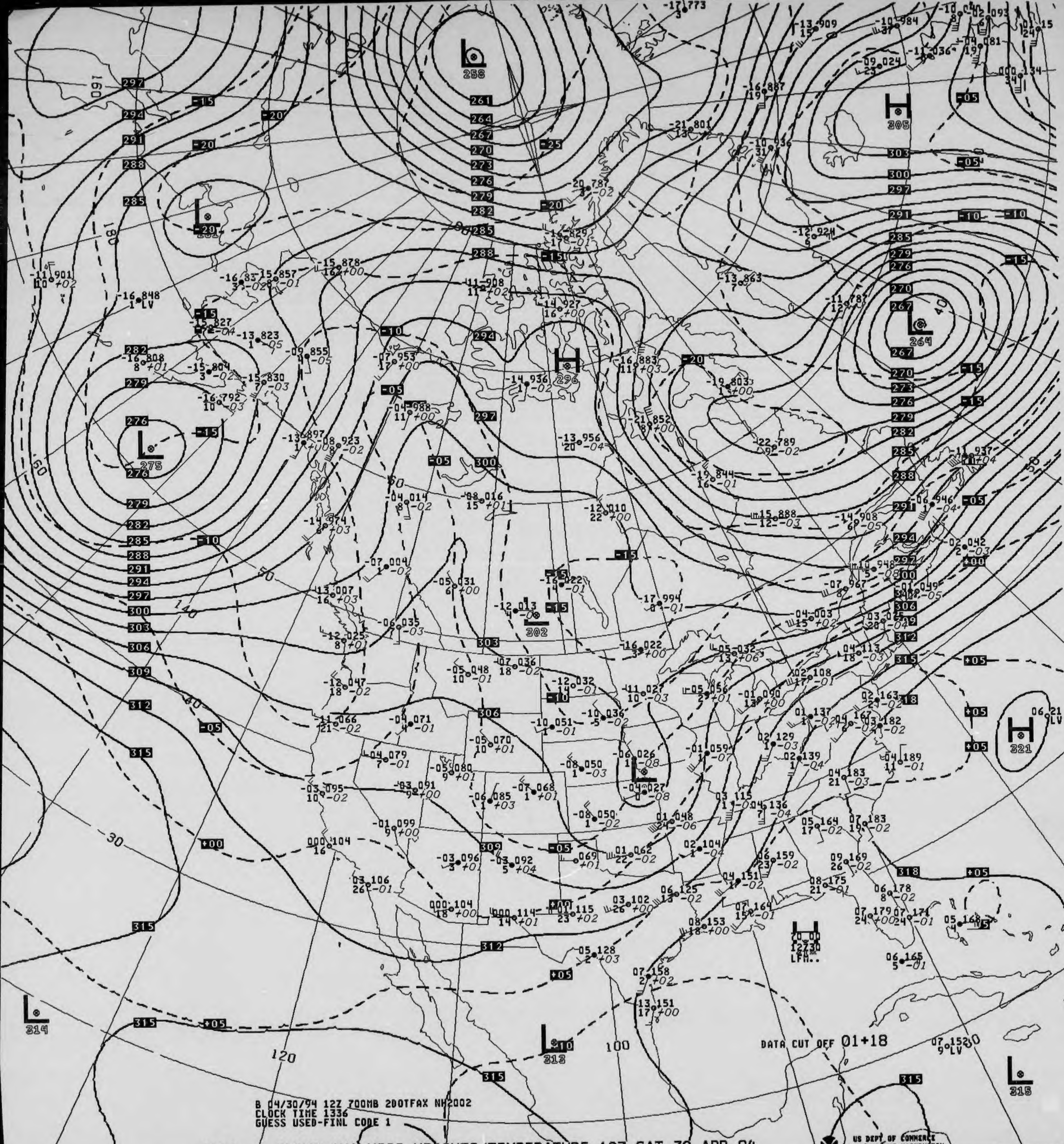
L 258
H 205
L 281
L 275
L 264
H 296
L 302
H 321
L 314
L 313
L 315
DATA CUT OFF 01+18

B 04/30/94 12Z 700MB 200TFAX NH2002
CLOCK TIME 1336
GUESS USED-FINL CODE 1

V436 .. 700MB ANALYSIS HEIGHTS/TEMPERATURE 12Z SAT 30 APR 94

US DEPT OF COMMERCE
NOAA/NWS/NMC WASHINGTON

AA Form 48 - 362A
v. 8 - 83)

U.S. Department of Commerce
National Oceanic and Atmospheric Administration
National Environmental Satellite, Data, and Information Service
National Climatic Data Center

500 MB CONSTANT PRESSURE CHARTS

NORTH AMERICAN NMC

ALL RECORDS ARE THE BEST AVAILABLE FOR FILMING

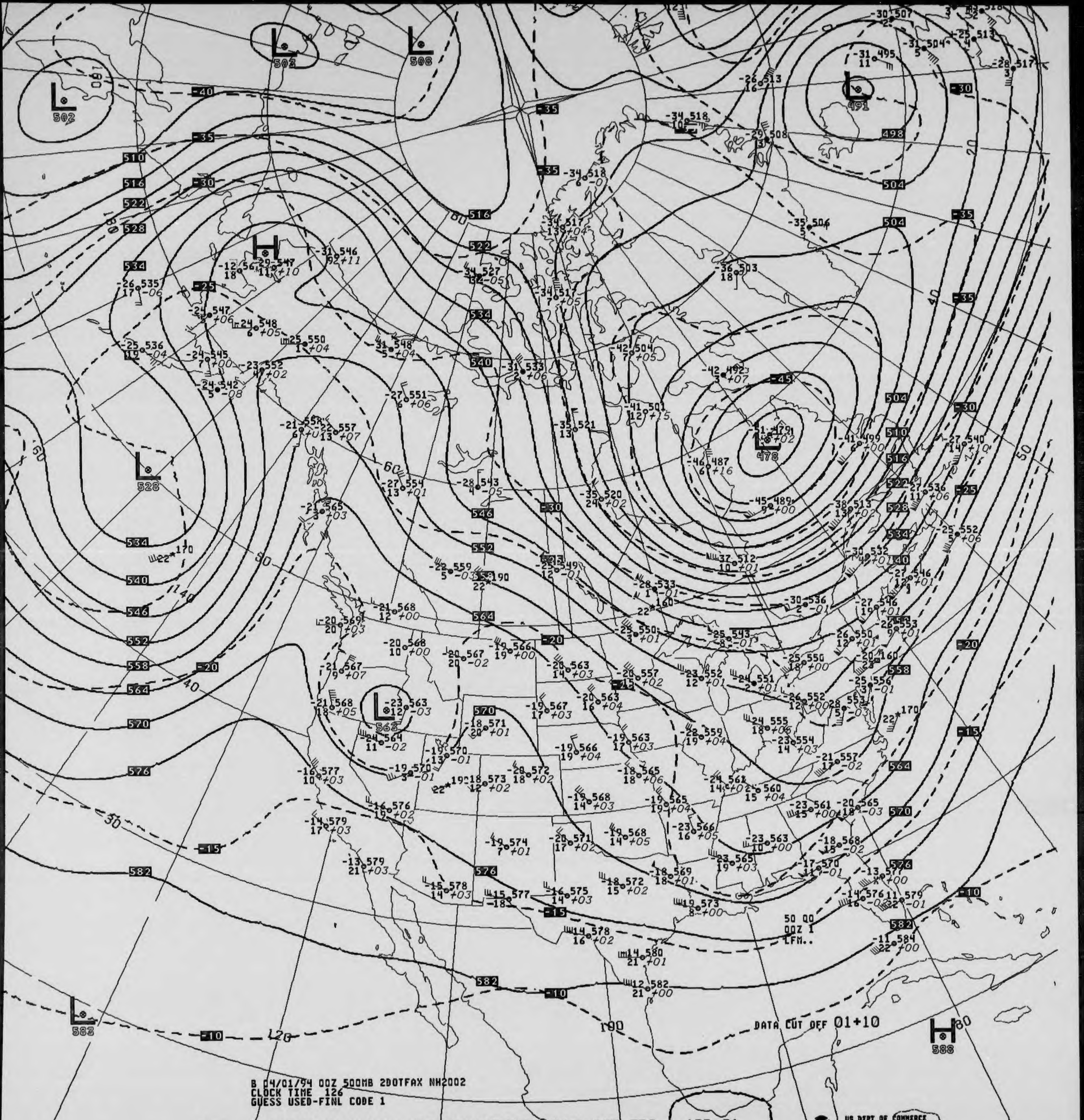
L 502
L 503
L 508
H
L 491
L 478
L 528
L 563
L 583
H 588
DATA CUT OFF 01+10
50 00
00Z 1
LFM..

B 04/01/94 00Z 500MB 2DOTFAX NH2002
CLOCK TIME 126
GUESS USED-FINL CODE 1

V037 .. 500MB ANALYSIS HEIGHTS/TEMPERATURE 00Z FRI 1 APR 94

US DEPT OF COMMERCE
NOAA/NWS/NMC WASHINGTON

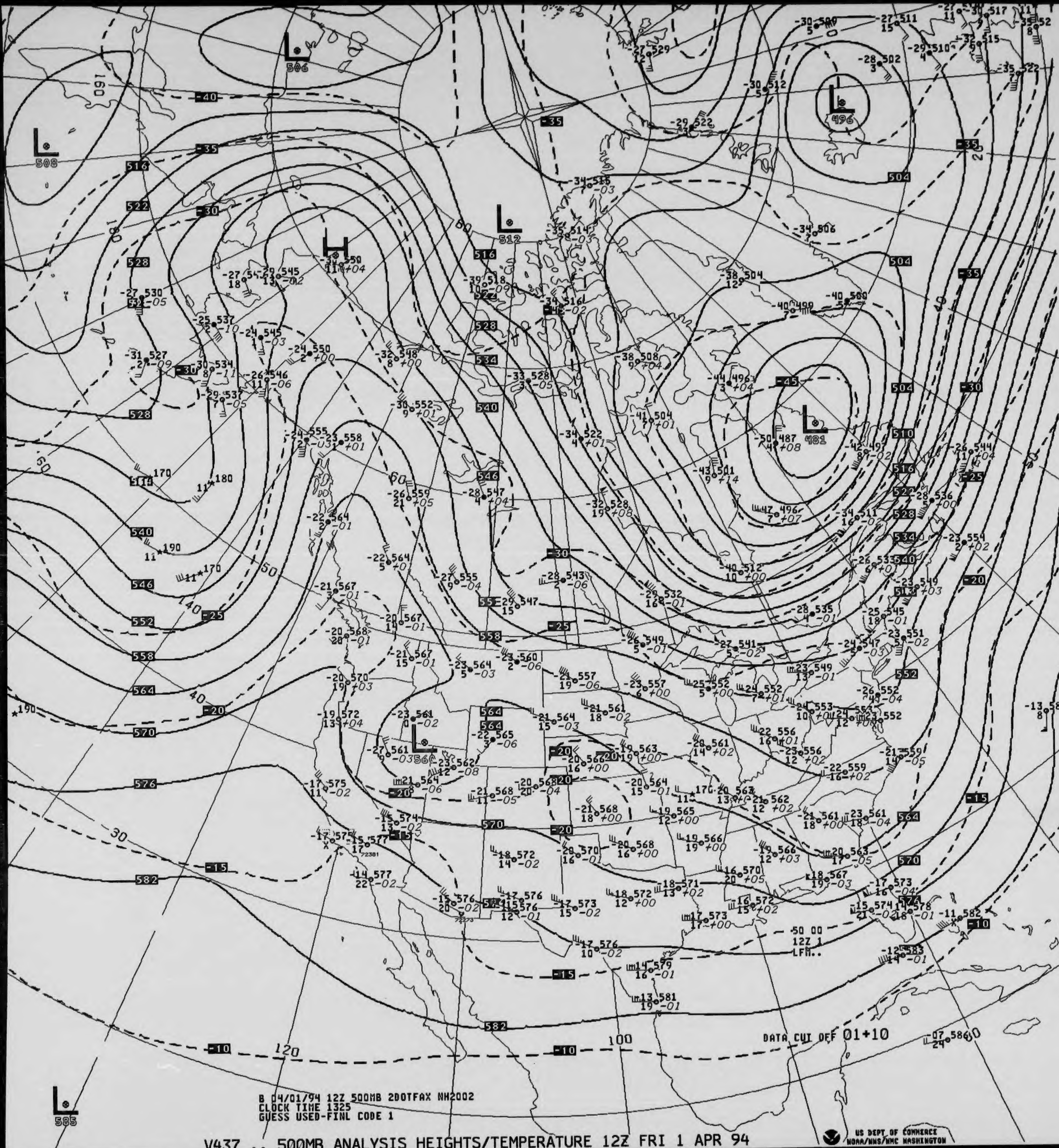

L
506
L
508
L
512
L
496
L
481
H
L
560
L
585
-40
-35
-30
-25
-20
-15
-10
504
510
516
522
528
534
540
546
552
558
564
570
576
582
160
140
120
100
60
50
40
30
DATA CUT OFF 01+10
50 00
12Z 1
LFM..

B 04/01/94 12Z 500MB 2DOTFAX NH2002
CLOCK TIME 1325
GUESS USED-FINL CODE 1

V437 .. 500MB ANALYSIS HEIGHTS/TEMPERATURE 12Z FRI 1 APR 94

US DEPT OF COMMERCE
NOAA/NWS/NMC WASHINGTON

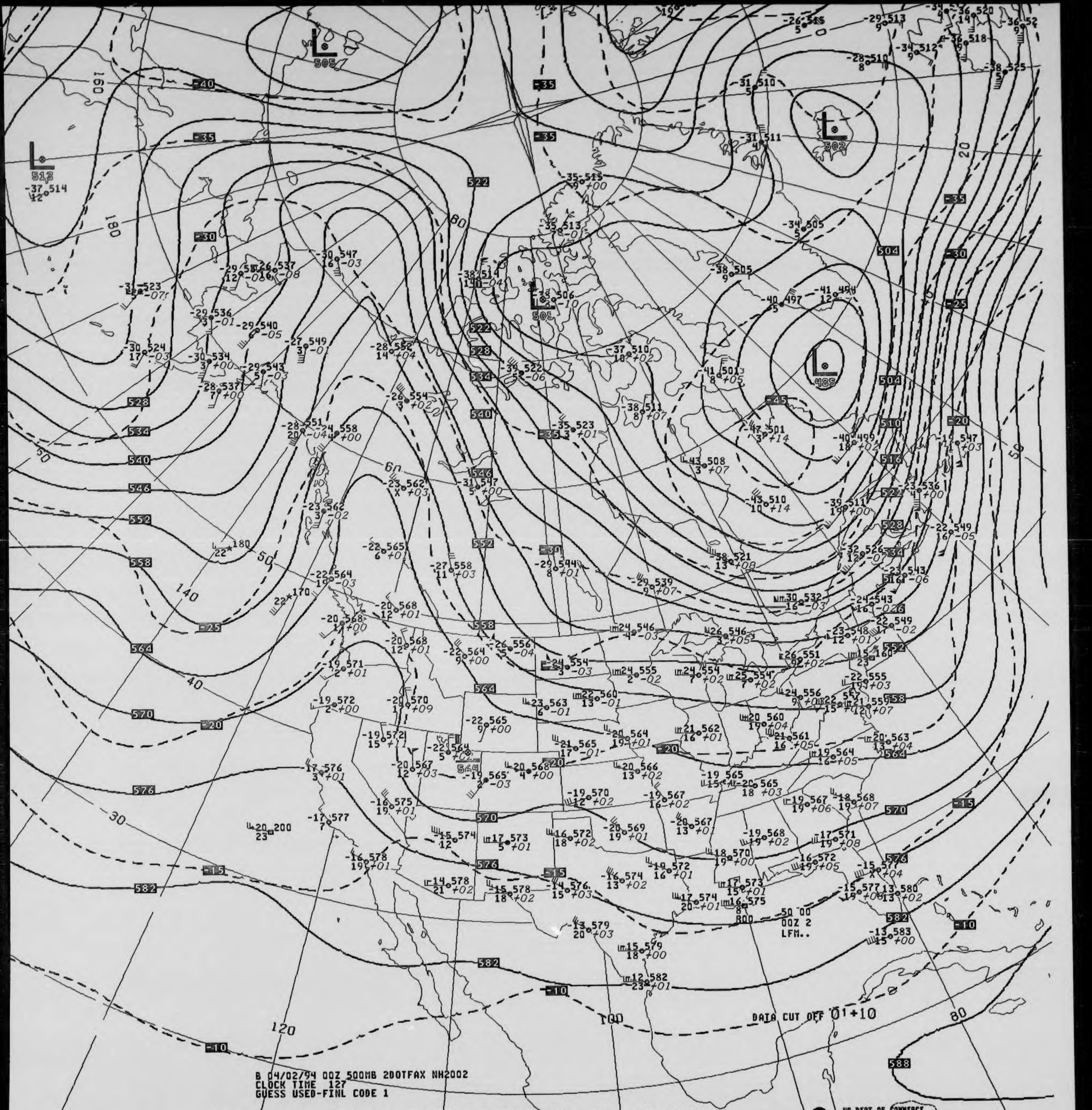
B 04/02/94 00Z 500MB 2DOTFAX NH2002
CLOCK TIME 127
GUESS USED-FINL CODE 1
DATA CUT OFF 01+10
50 00
00Z 2
LFM..
L 505
L 502
L 512
L 506
L 485
522
528
534
540
546
552
558
564
570
576
582
588
504
510
516
-40
-35
-30
-25
-20
-15
-10
160
180
140
120
100
80
60
50
40
30
20

V037 .. 500MB ANALYSIS HEIGHTS/TEMPERATURE 00Z SAT 2 APR 94

US DEPT OF COMMERCE
NOAA/NWS/NMC WASHINGTON

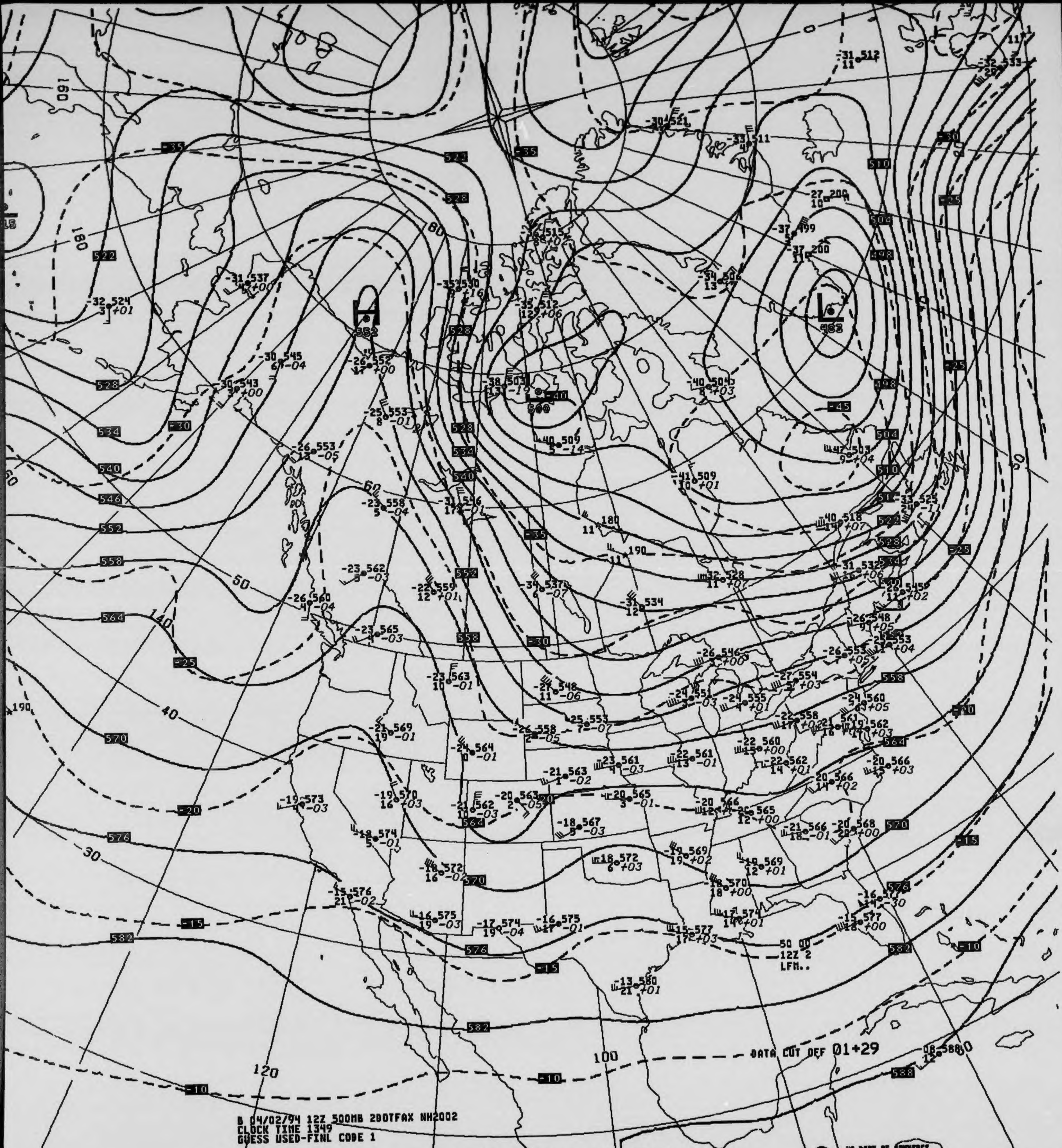
H
552
L
498
DATA CUT OFF 01+29
50 00
12Z 2
LFM..

B 04/02/94 12Z 500MB 2DOTFAX NH2002
CLOCK TIME 1349
GUESS USED-FINL CODE 1

US DEPT OF COMMERCE
NOAA/NWS/NMC WASHINGTON

V437 .. 500MB ANALYSIS HEIGHTS/TEMPERATURE 12Z SAT 2 APR 94

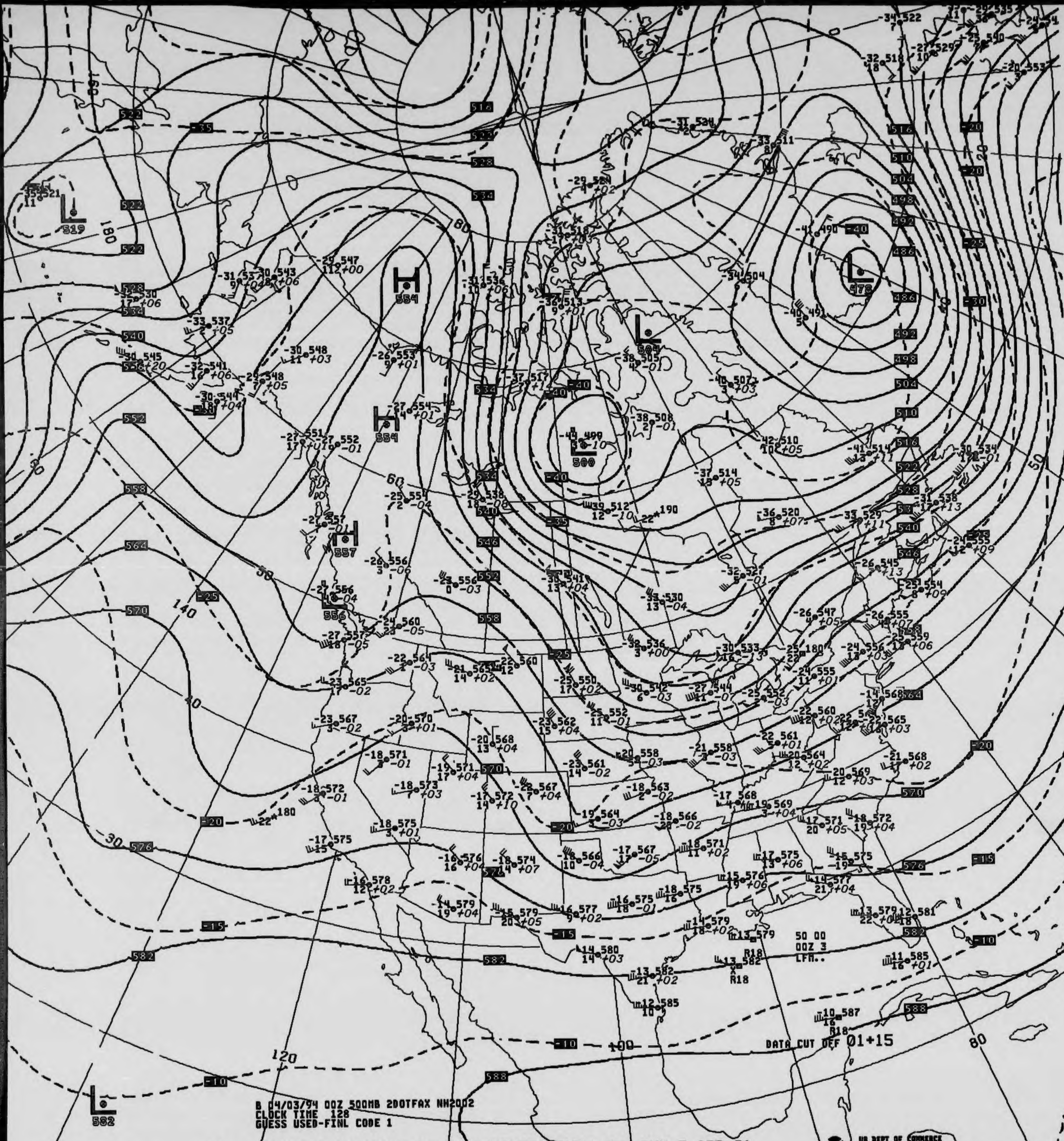
DATA CUT OFF 01+15
50 00
00Z 3
LFM..
H
554
H
554
H
557
L
519
L
509
L
500
L
478
L
582

B 04/03/94 00Z 500MB 2DOTFAX NH2002
CLOCK TIME 128
GUESS USED-FINL CODE 1

V037 .. 500MB ANALYSIS HEIGHTS/TEMPERATURE 00Z SUN 3 APR 94

US DEPT OF COMMERCE
NOAA/NWS/NMC WASHINGTON

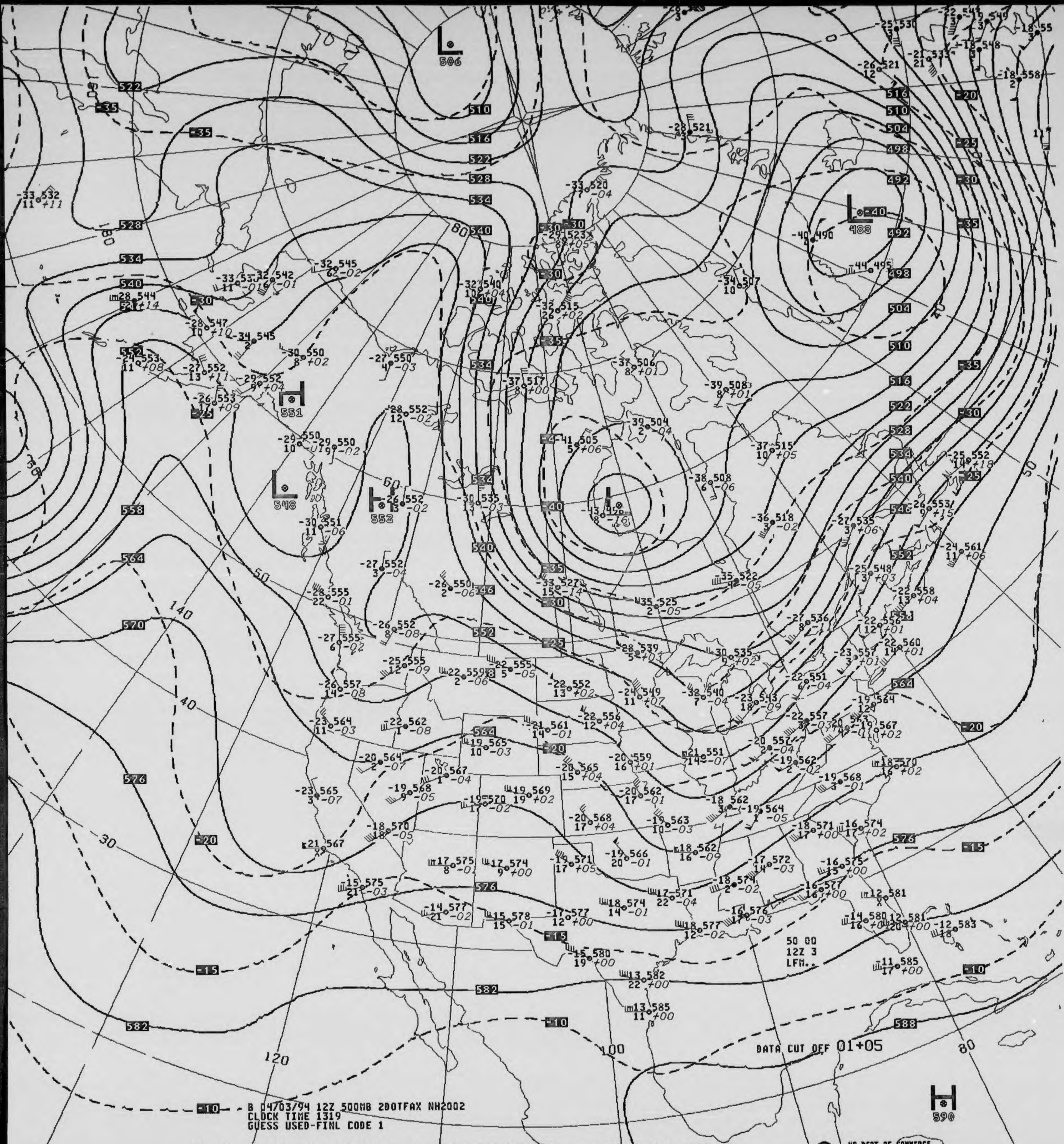
L
506
L
488
H
551
L
548
H
553
L
H
590
DATA CUT OFF 01+05
50 00
12Z 3
LFM..
B 04/03/94 12Z 500MB 2DOTFAX NH2002
CLOCK TIME 1319
GUESS USED-FINL CODE 1

V437 .. 500MB ANALYSIS HEIGHTS/TEMPERATURE 12Z SUN 3 APR 94

US DEPT OF COMMERCE
NOAA/NWS/NMC WASHINGTON

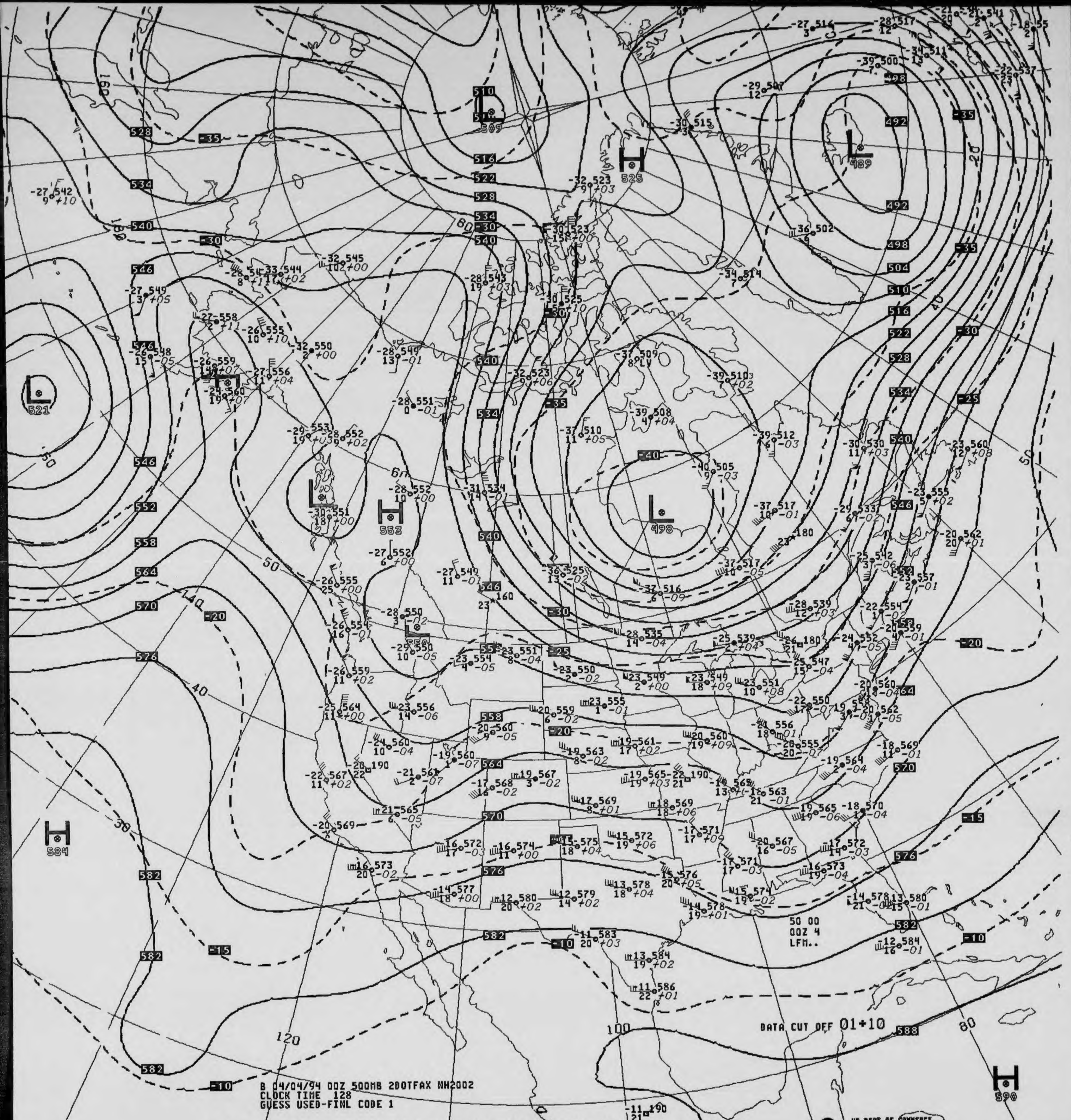
H 525
L 509
L 489
L 521
H 552
L 498
H 584
H 590
DATA CUT OFF 01+10
50 00
00Z 4
LFM..

B 04/04/94 00Z 500MB 2DOTFAX NH2002
CLOCK TIME 128
GUESS USED-FINL CODE 1

V037 .. 500MB ANALYSIS HEIGHTS/TEMPERATURE 00Z MON 4 APR 94

US DEPT OF COMMERCE
NOAA/NWS/NMC WASHINGTON

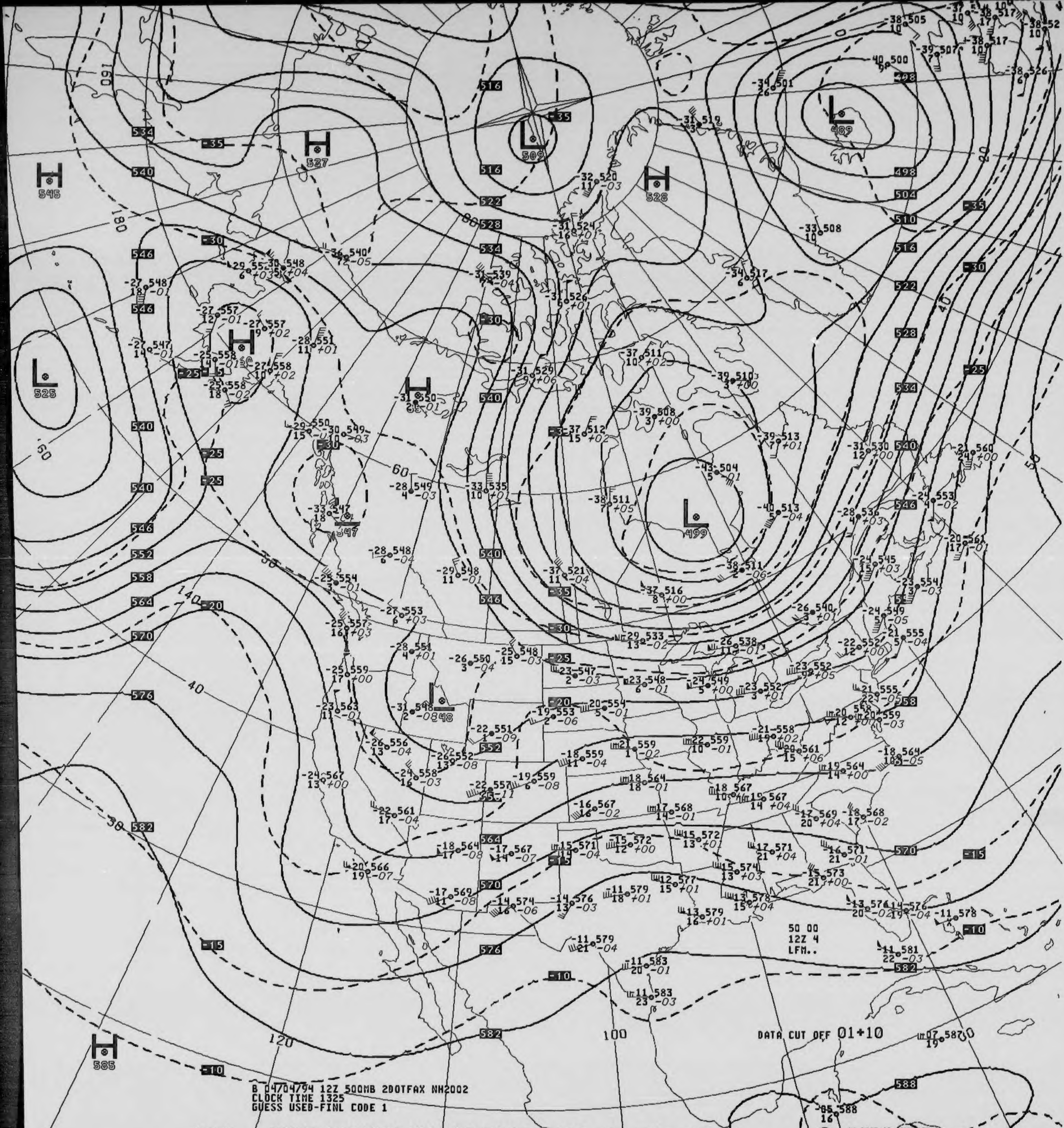
H 545
H 527
L 509
H 528
L 489
L 525
H 547
H
L 499
L 848
H 585
50 00
12Z 4
LFM..
DATA CUT OFF 01+10
180
160
140
120
100
80
60
40
30
20
50

B 04/04/94 12Z 500MB 2DOTFAX NH2002
CLOCK TIME 1325
GUESS USED-FINL CODE 1

V437 .. 500MB ANALYSIS HEIGHTS/TEMPERATURE 12Z MON 4 APR 94

US DEPT OF COMMERCE
NOAA/NWS/NMC WASHINGTON

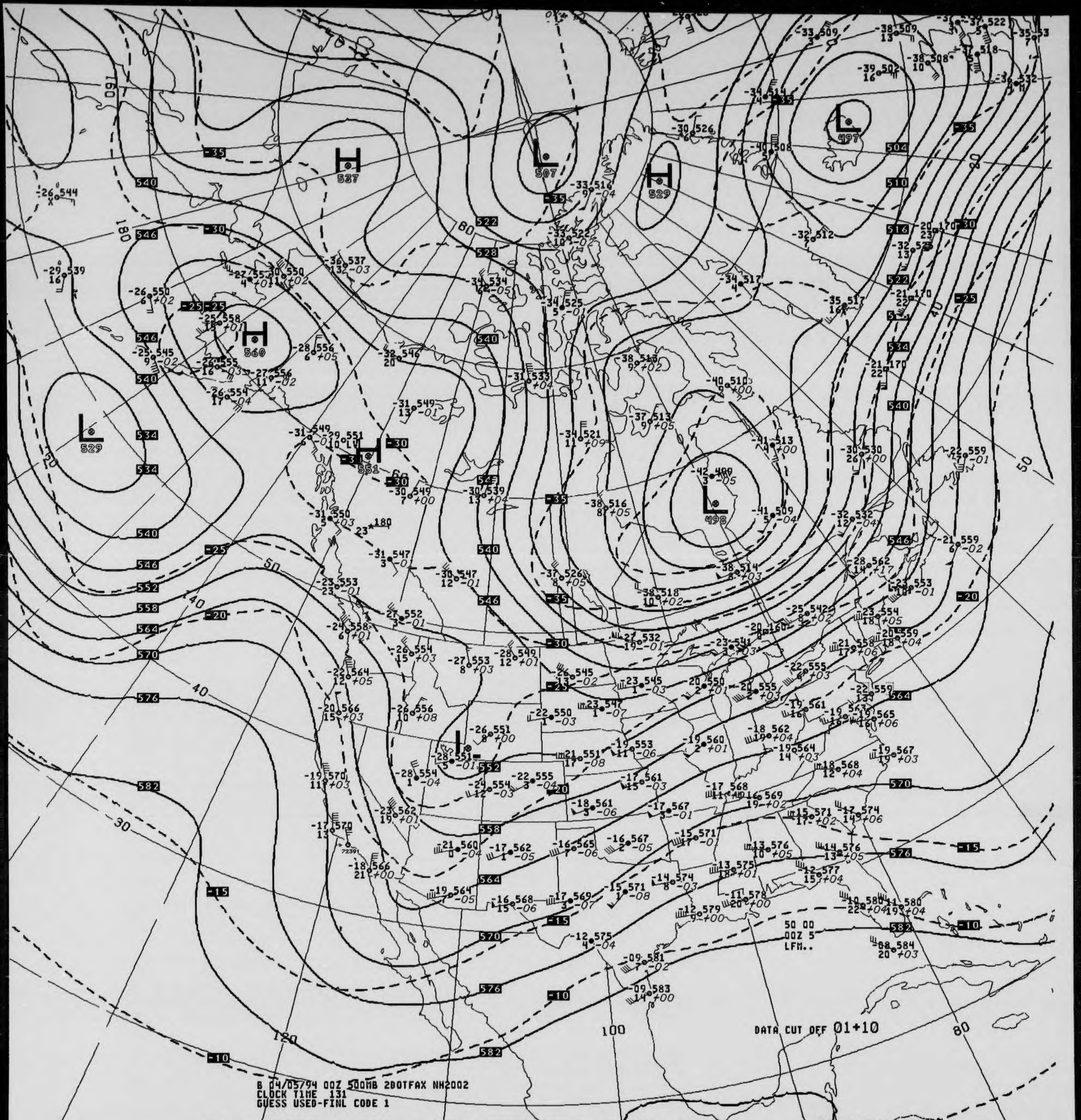
B 04/05/94 00Z 500MB 2DOTFAX NH2002
CLOCK TIME 131
GUESS USED-FINL CODE 1
DATA CUT OFF 01+10
50 00
00Z 5
LFM..
L 497
L 507
H 529
H 537
H 560
L 529
L 551
L 498
H 551
100
80
120
160
180
US DEPT OF COMMERCE-NOAA/NWS/NMC WASHINGTON

V037 .. 500MB ANALYSIS HEIGHTS/TEMPERATURE 00Z TUE 5 APR 94

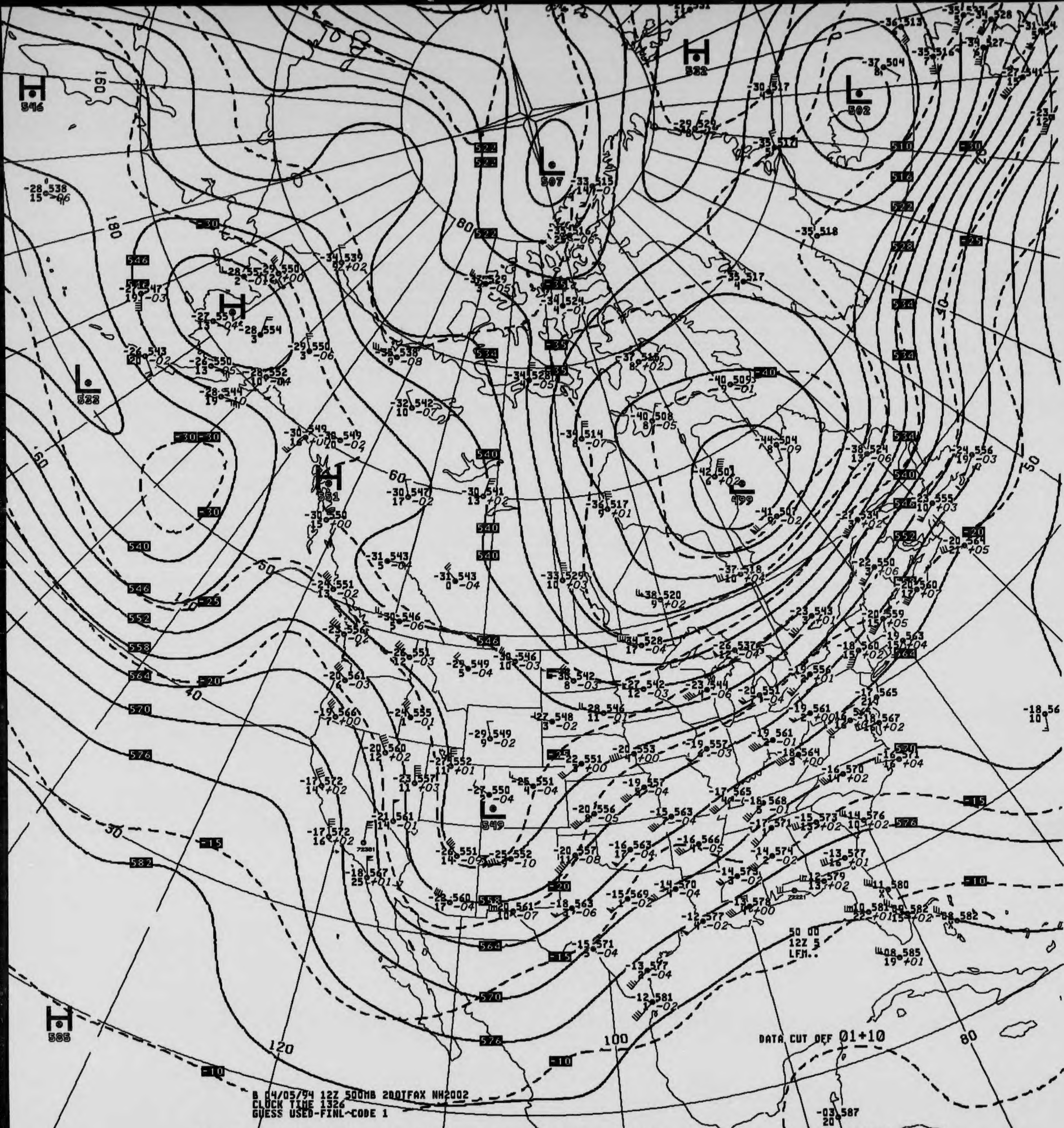

H 546
H 522
L 507
L 502
H
L 523
H 561
L 499
L 549
H 585
DATA CUT OFF 01+10
50 00
12Z 5
LFM..
160
180
80
60
50
40
30
120
100
80
50
40
-30
-25
-20
-15
-10
522
528
534
540
546
552
558
564
570
576
582

B 04/05/94 12Z 500MB 200TFAX NH2002
CLOCK TIME 1326
GUESS USED-FINL-CODE 1

V437 .. 500MB ANALYSIS HEIGHTS/TEMPERATURE 12Z TUE 5 APR 94

US DEPT OF COMMERCE
NOAA/NWS/NMC WASHINGTON

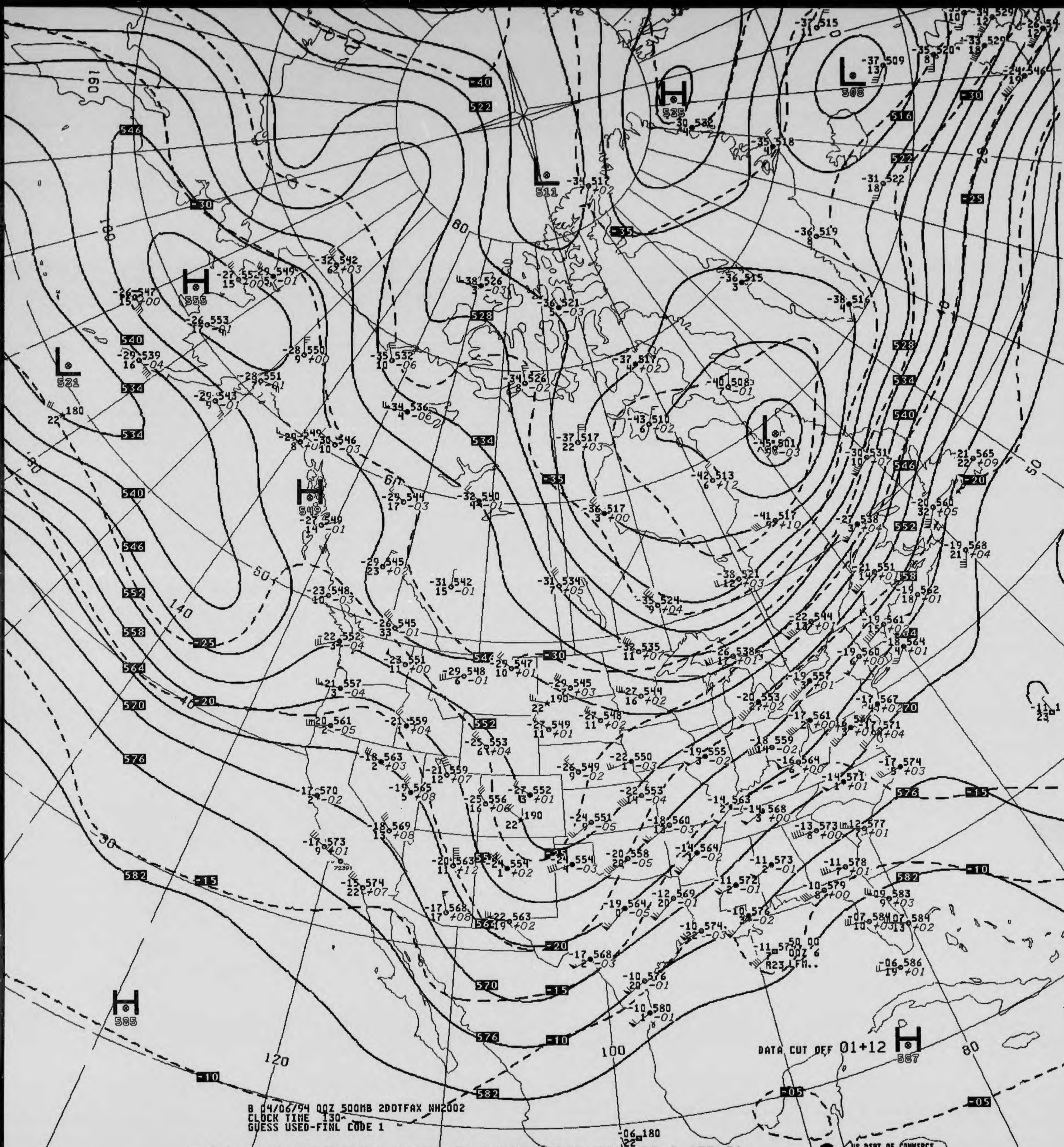
H 555
L 531
L 511
H 535
L 508
H 549
L 501
H 585
H 587
DATA CUT OFF 01+12
50 00
00Z 6
R23 LFM..
160
140
120
100
80
50
40
30

B 04/06/94 00Z 500MB 2DOTFAX NH2002
CLOCK TIME 130-
GUESS USED-FINL CODE 1

V037 .. 500MB ANALYSIS HEIGHTS/TEMPERATURE 00Z WED 6 APR 94

US DEPT OF COMMERCE
NOAA/NWS/NMC WASHINGTON

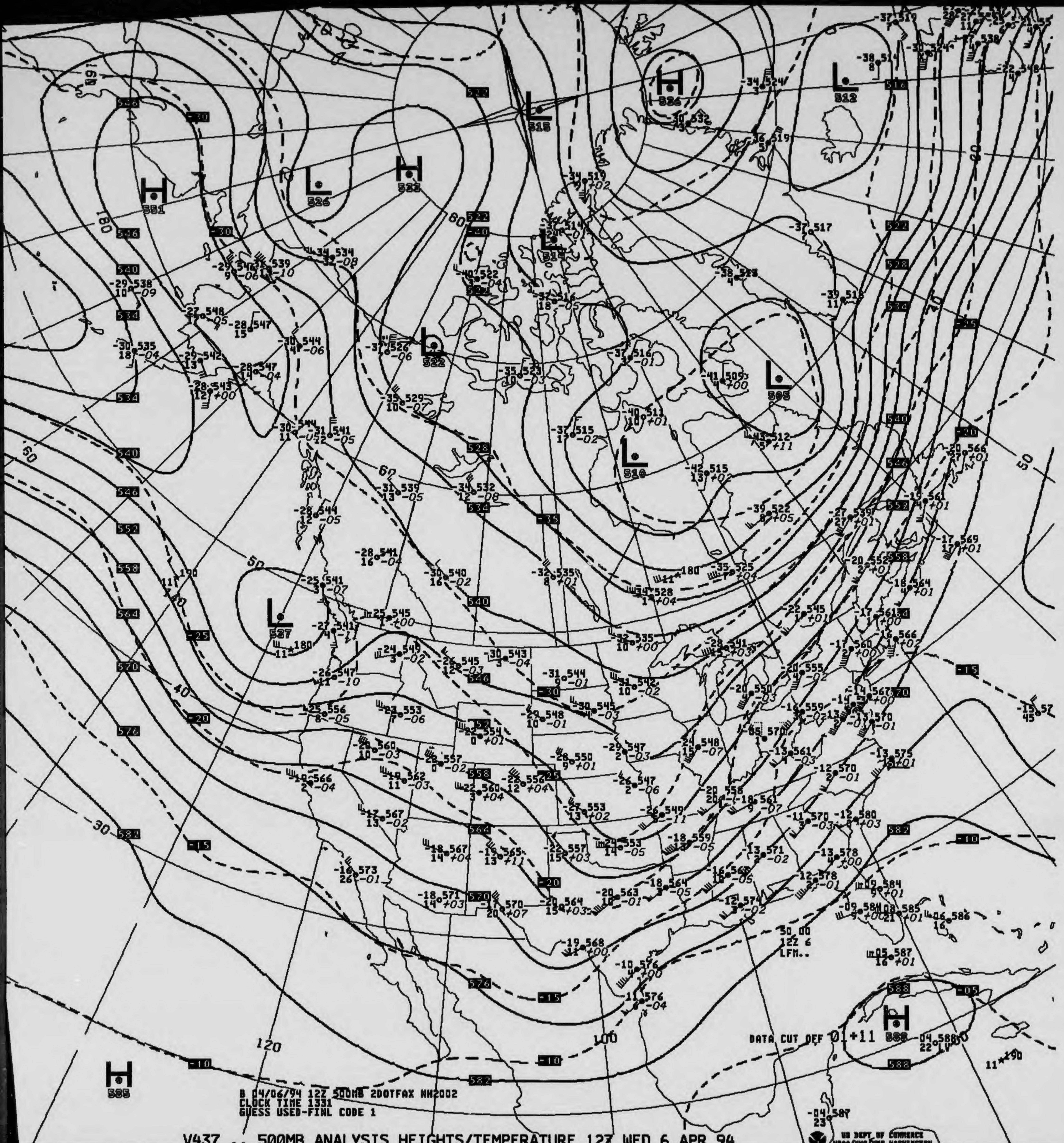

H 551
L 526
H 532
L 515
H 536
L 512
L 514
L 522
L 505
L 510
L 527
H 588
H 585
DATA CUT OFF 01+11
50.00
12Z 6
LFM..

B 04/06/94 12Z 500MB 2DOTFAX NH2002
CLOCK TIME 1331
GUESS USED-FINL CODE 1

V437 .. 500MB ANALYSIS HEIGHTS/TEMPERATURE 12Z WED 6 APR 94

US DEPT OF COMMERCE
NOAA/NWS/NMC WASHINGTON

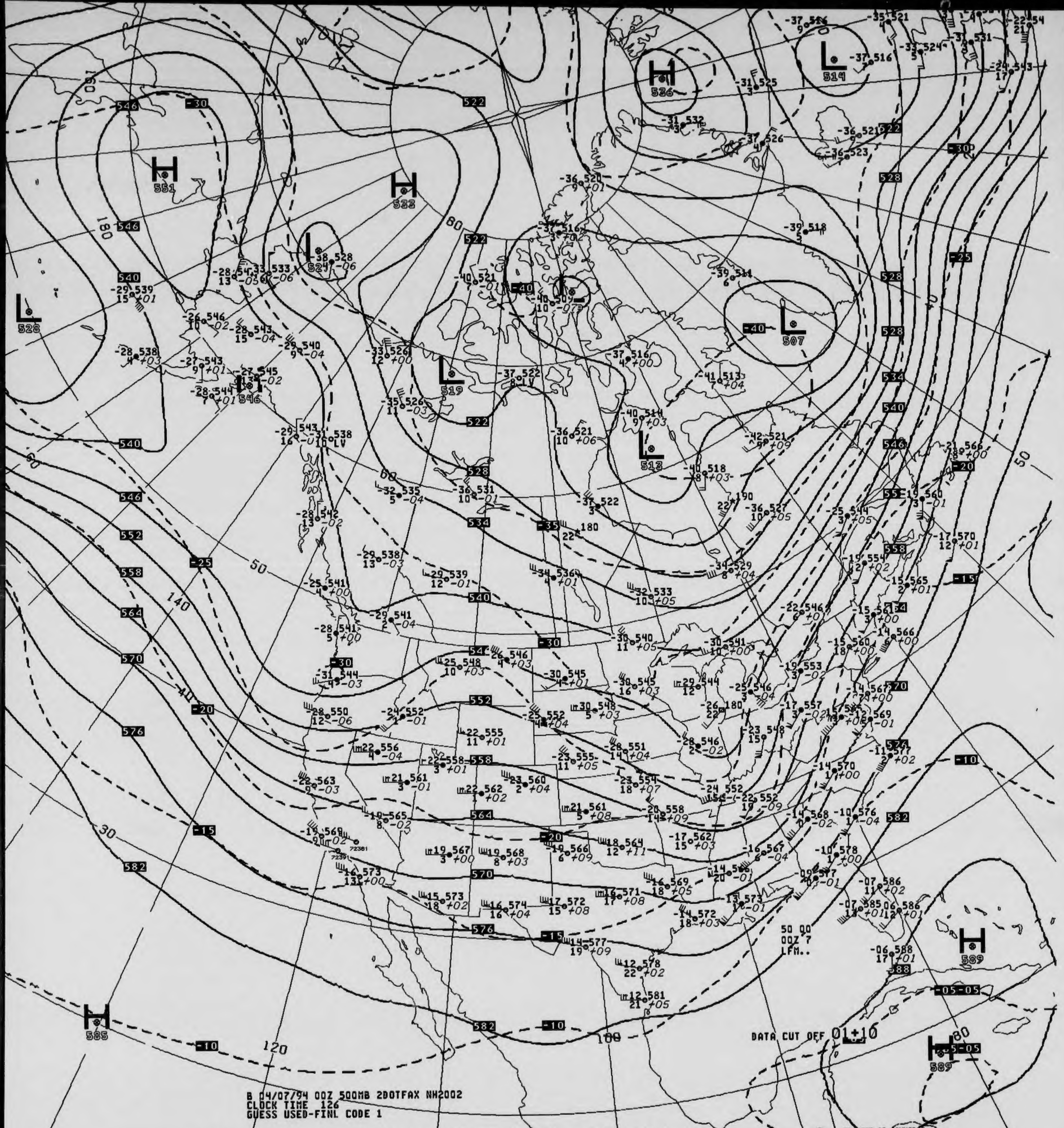
DATA CUT OFF 01+10
50 00
00Z 7
LFM..

B 04/07/94 00Z 500MB 2DOTFAX NH2002
CLOCK TIME 126
GUESS USED-FINL CODE 1

V037 .. 500MB ANALYSIS HEIGHTS/TEMPERATURE 00Z THU 7 APR 94

US DEPT OF COMMERCE
NOAA/NWS/NMC WASHINGTON

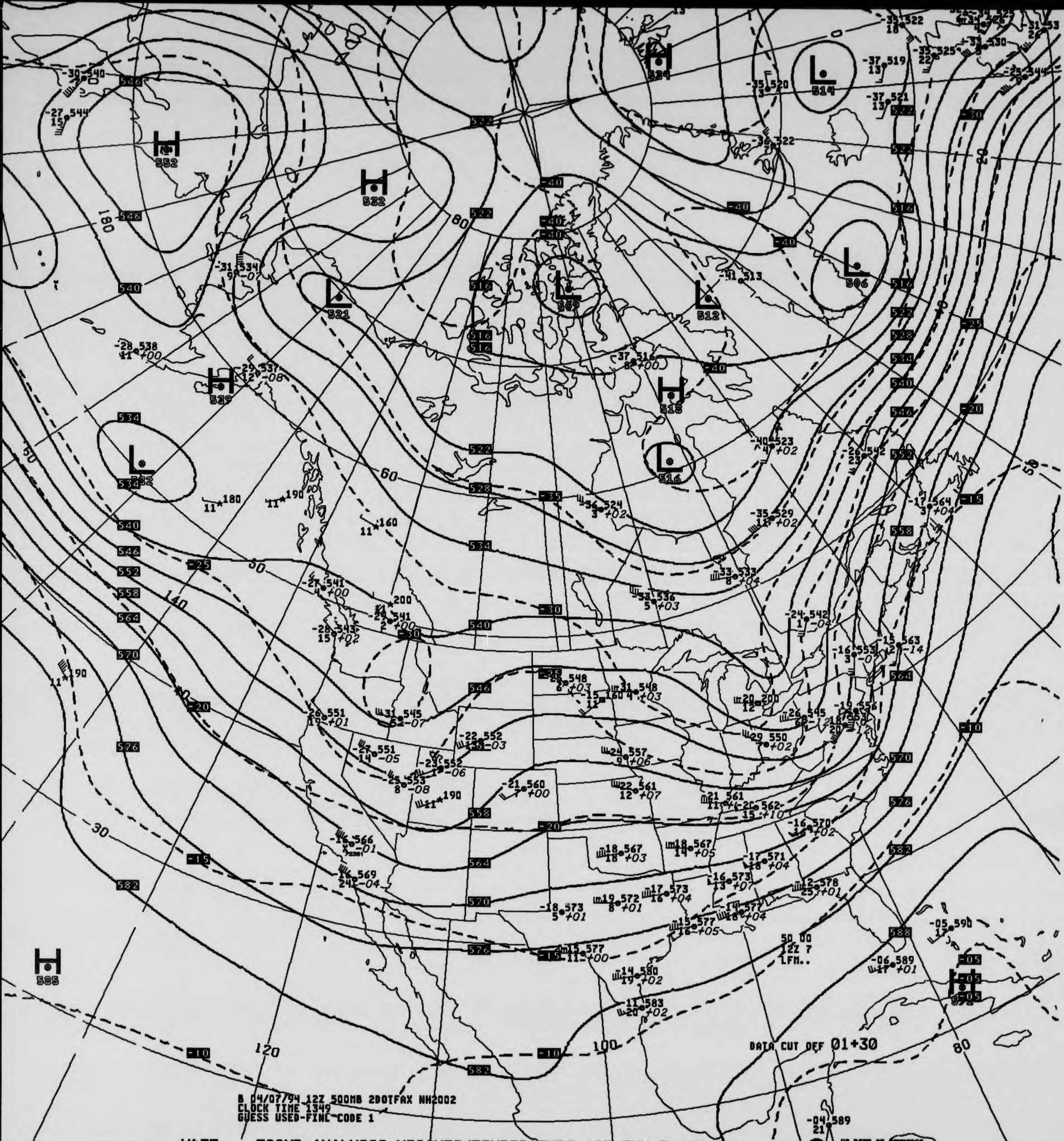

H
552
H
532
H
524
L
514
L
521
L
509
L
512
L
506
H
539
H
518
L
516
L
532
H
585
H
592
180
80
60
50
40
30
20
140
120
100
80
50 00
12Z 7
LFM..

DATA CUT OFF 01+30

B 04/07/94 12Z 500MB 2DOTFAX NH2002
CLOCK TIME 1349
GUESS USED-FINE CODE 1

V437 .. 500MB ANALYSIS HEIGHTS/TEMPERATURE 12Z THU 7 APR 94

US DEPT OF COMMERCE
NOAA/NWS/NMC WASHINGTON

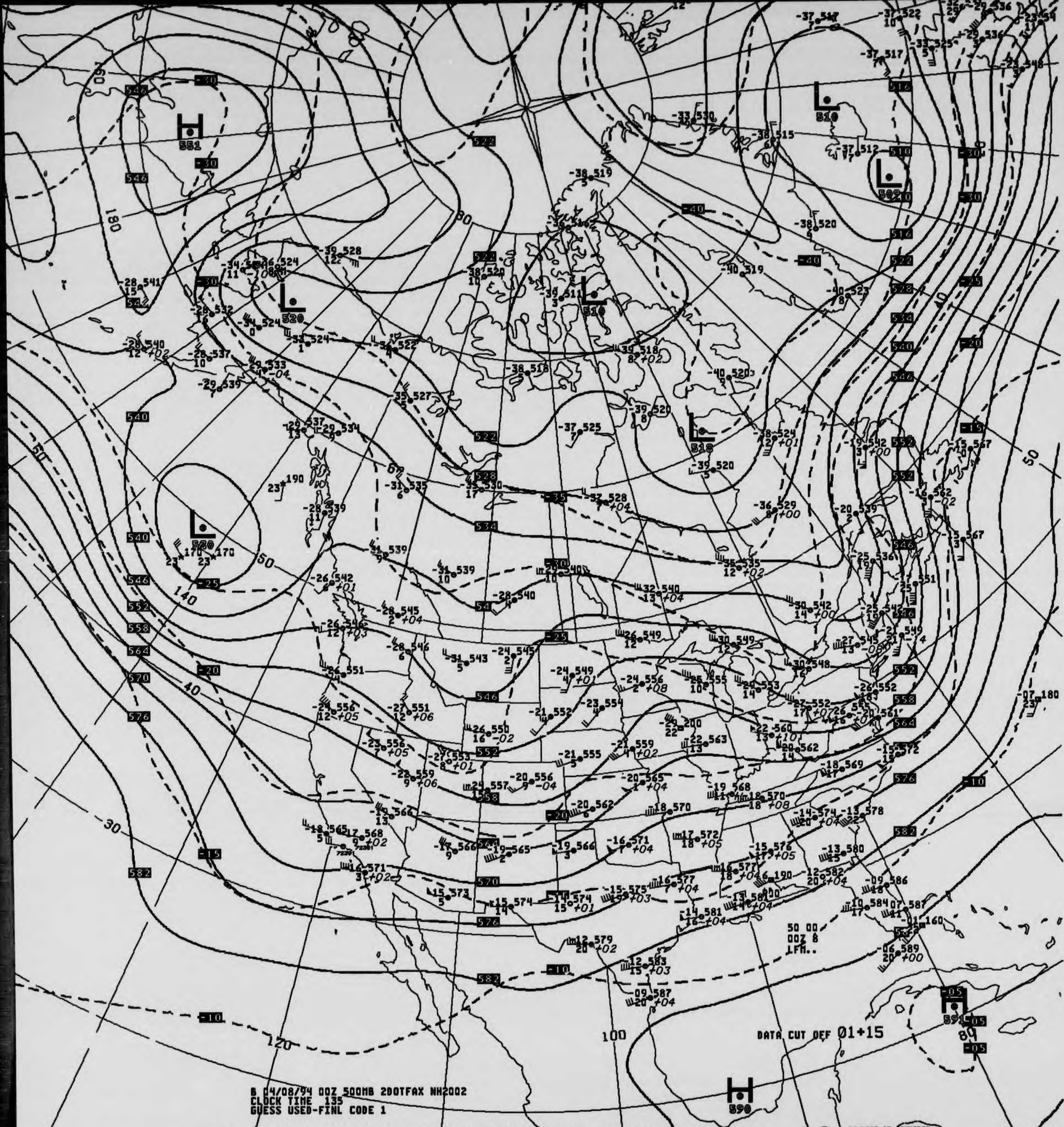
H 581
L 520
L 500
L 510
L 502
L 510
L 518
H 591
H 590
50 00
00Z 8
LFM..
DATA CUT OFF 01+15

B 04/08/94 00Z 500MB 2DOTFAX NH2002
CLOCK TIME 135
GUESS USED-FINL CODE 1

V037 .. 500MB ANALYSIS HEIGHTS/TEMPERATURE 00Z FRI 8 APR 94

US DEPT OF COMMERCE
NOAA/NWS/NMC WASHINGTON

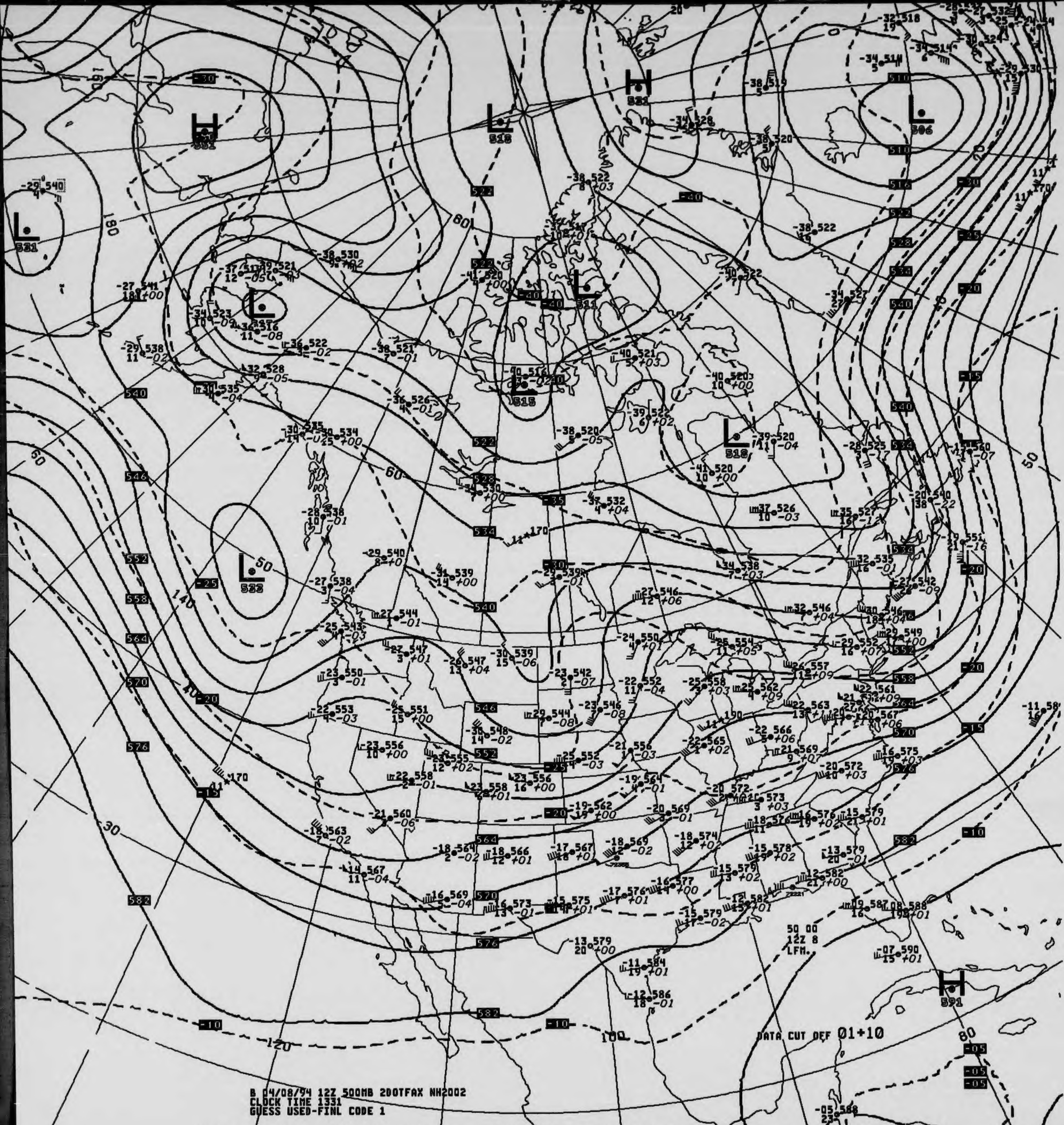
H 531
L 518
H 531
L 506
L 531
L 511
L 515
L 518
L 532
H 591
50 00
12Z 8
LFM.
DATA CUT OFF 01+10

B 04/08/94 12Z 500MB 2DOTFAX NH2002
CLOCK TIME 1331
GUESS USED-FINL CODE 1

V437 .. 500MB ANALYSIS HEIGHTS/TEMPERATURE 12Z FRI 8 APR 94

US DEPT OF COMMERCE
NOAA/NWS/NMC WASHINGTON

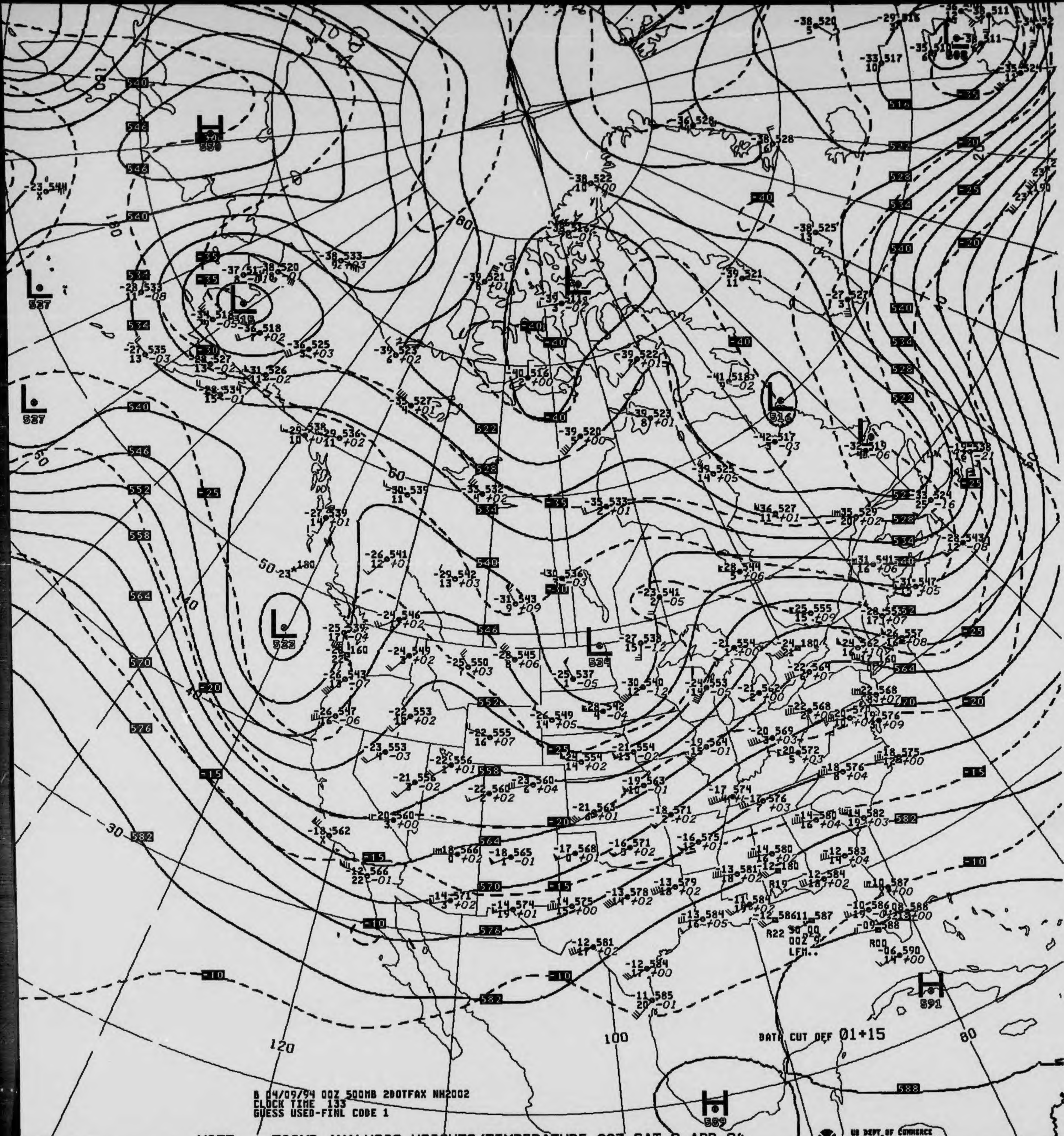
B 04/09/94 00Z 500MB 2DOTFAX NH2002
CLOCK TIME 133
GUESS USED-FINL CODE 1
DATA CUT OFF 01+15
US DEPT OF COMMERCE NOAA/NWS/NMC WASHINGTON

V037 .. 500MB ANALYSIS HEIGHTS/TEMPERATURE 00Z SAT 9 APR 94

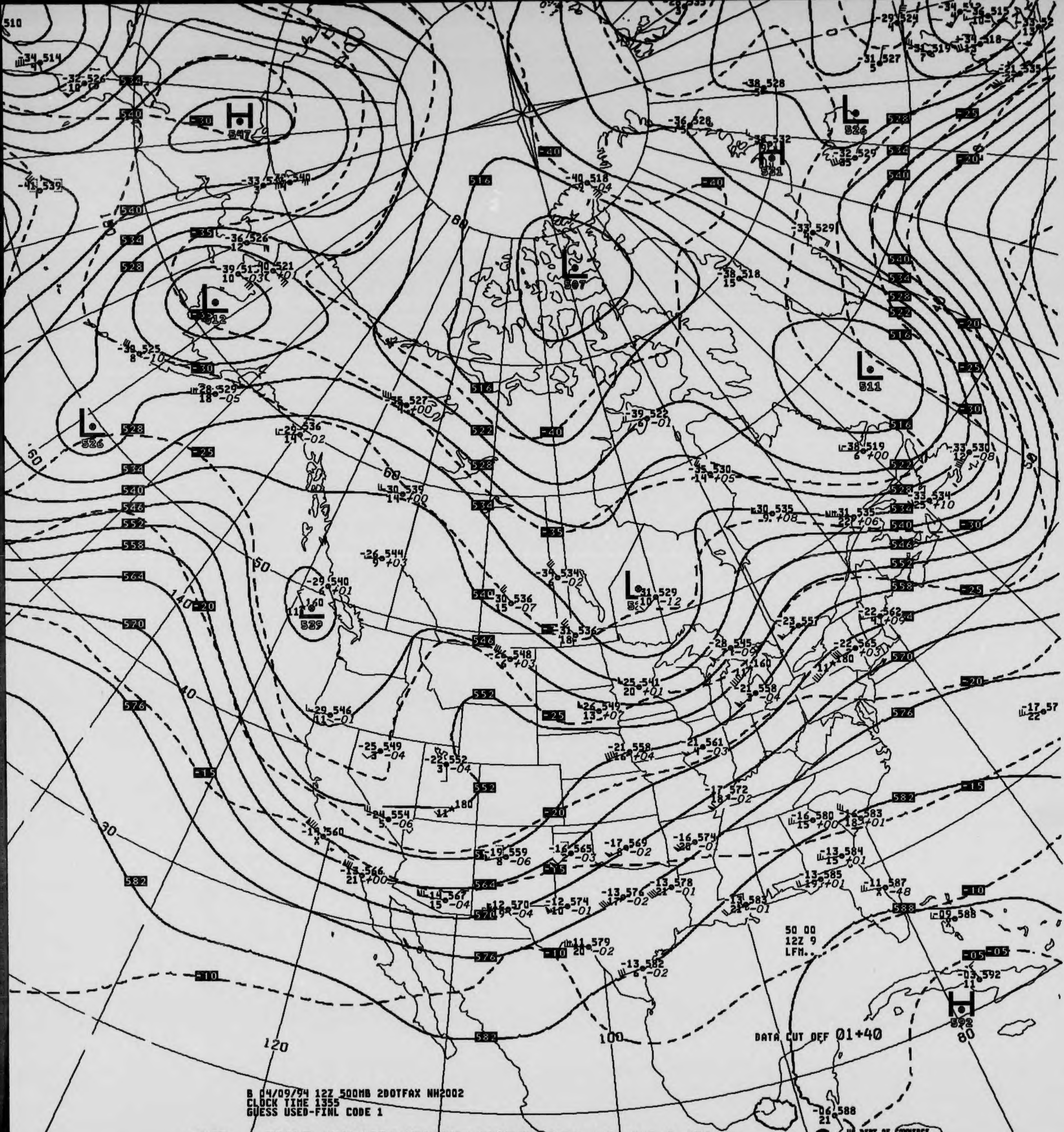
50 00
12Z 9
LFM..
DATA CUT OFF 01+40

B 04/09/94 12Z 500MB 2DOTFAX NH2002
CLOCK TIME 1355
GUESS USED-FINL CODE 1

V437 .. 500MB ANALYSIS HEIGHTS/TEMPERATURE 12Z SAT 9 APR 94

US DEPT OF COMMERCE
NOAA/NWS/NMC WASHINGTON

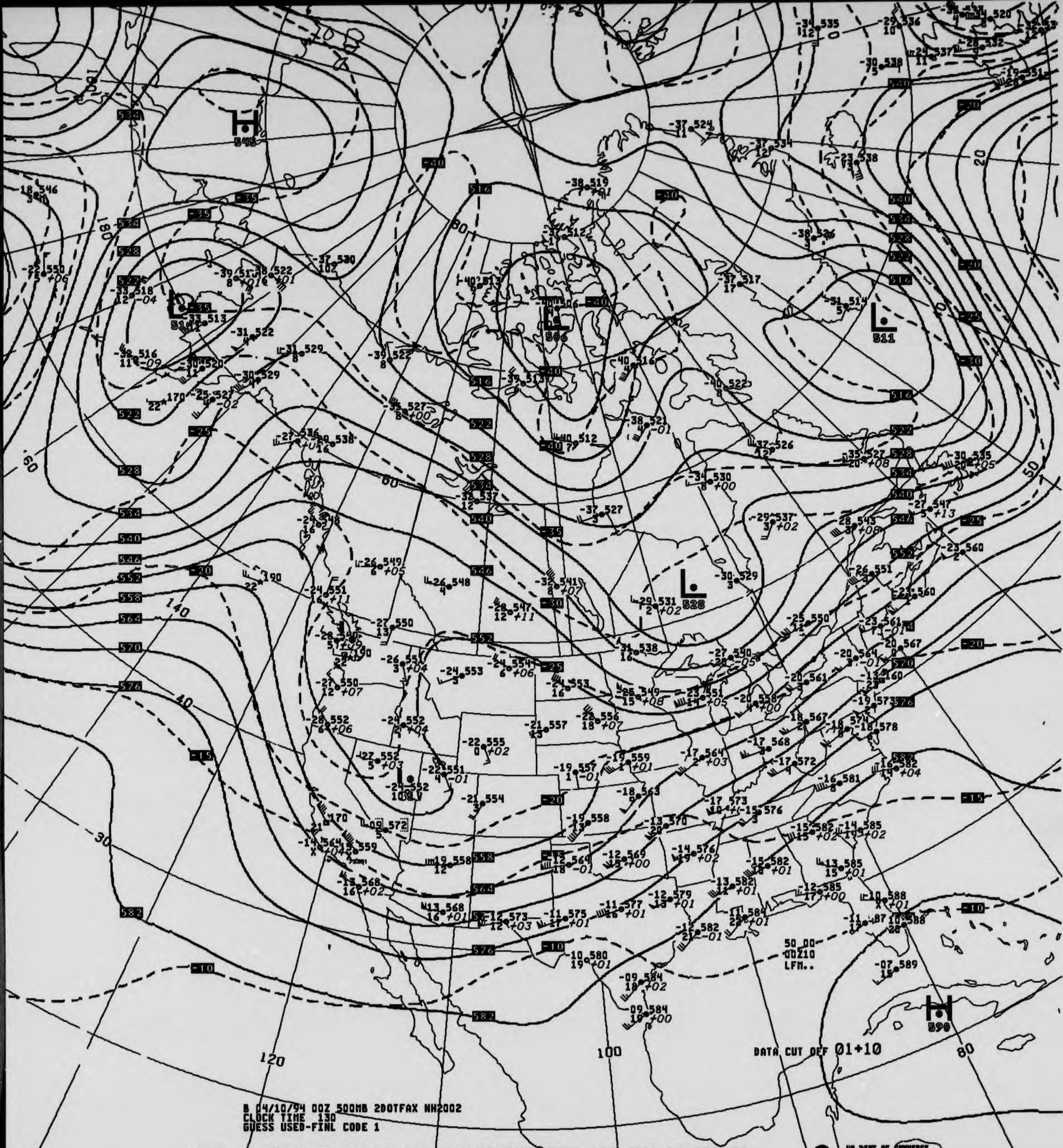
H 548
L 511
L 506
L 528
L 508
H 590
120
100
80
140
B 04/10/94 00Z 500MB 2DOTFAX NH2002
CLOCK TIME 130
GUESS USED-FINL CODE 1
DATA CUT OFF 01+10
50 00
00Z10
LFM..

V037 .. 500MB ANALYSIS HEIGHTS/TEMPERATURE 00Z SUN 10 APR 94

US DEPT OF COMMERCE
NOAA/NWS/NMC WASHINGTON

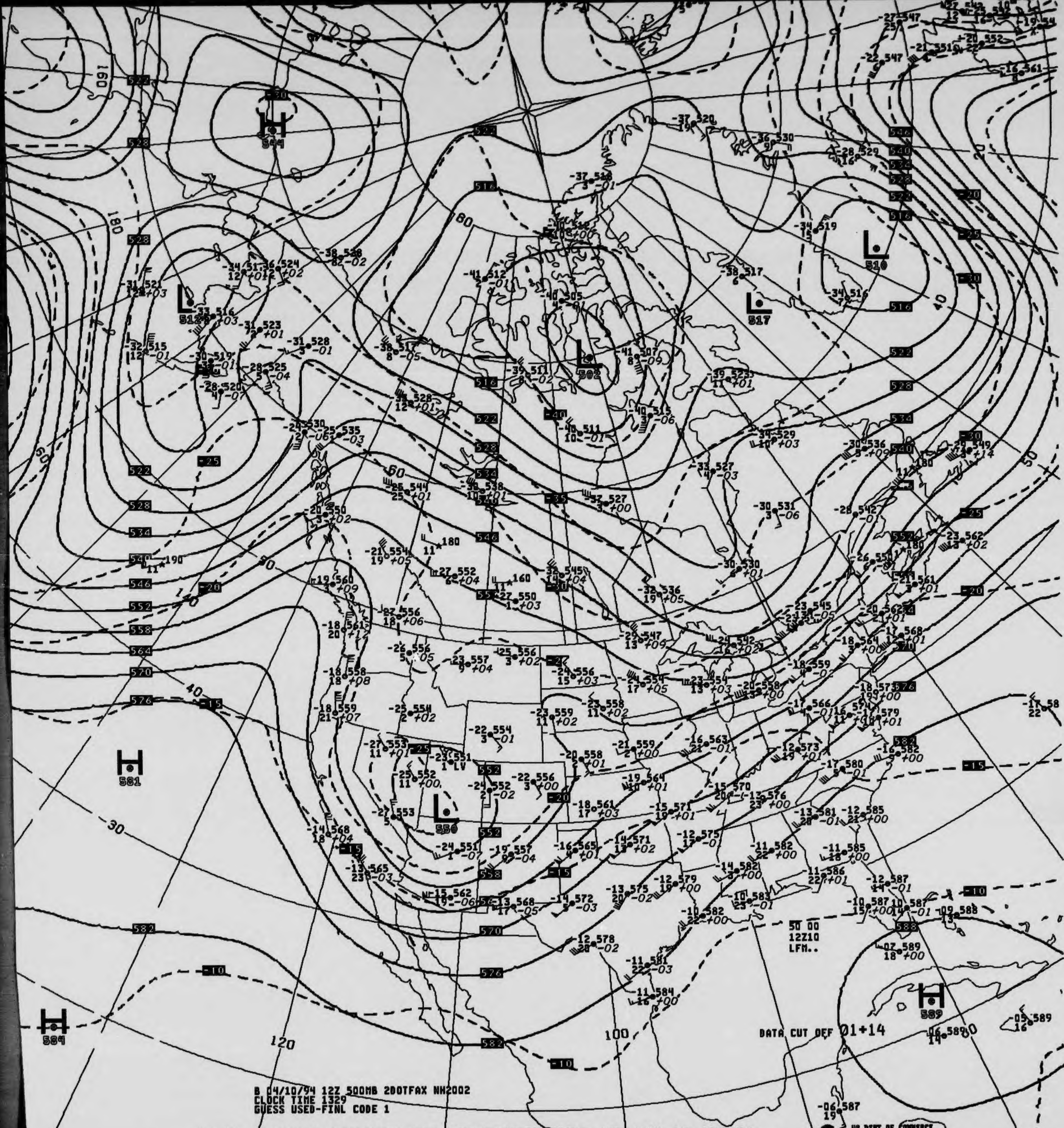

DATA CUT OFF 01+14

50 00
12Z10
LFM..

B 04/10/94 12Z 500MB 2DOTFAX NH2002
CLOCK TIME 1329
GUESS USED-FINL CODE 1

V437 .. 500MB ANALYSIS HEIGHTS/TEMPERATURE 12Z SUN 10 APR 94

US DEPT OF COMMERCE
NOAA/NWS/NMC WASHINGTON

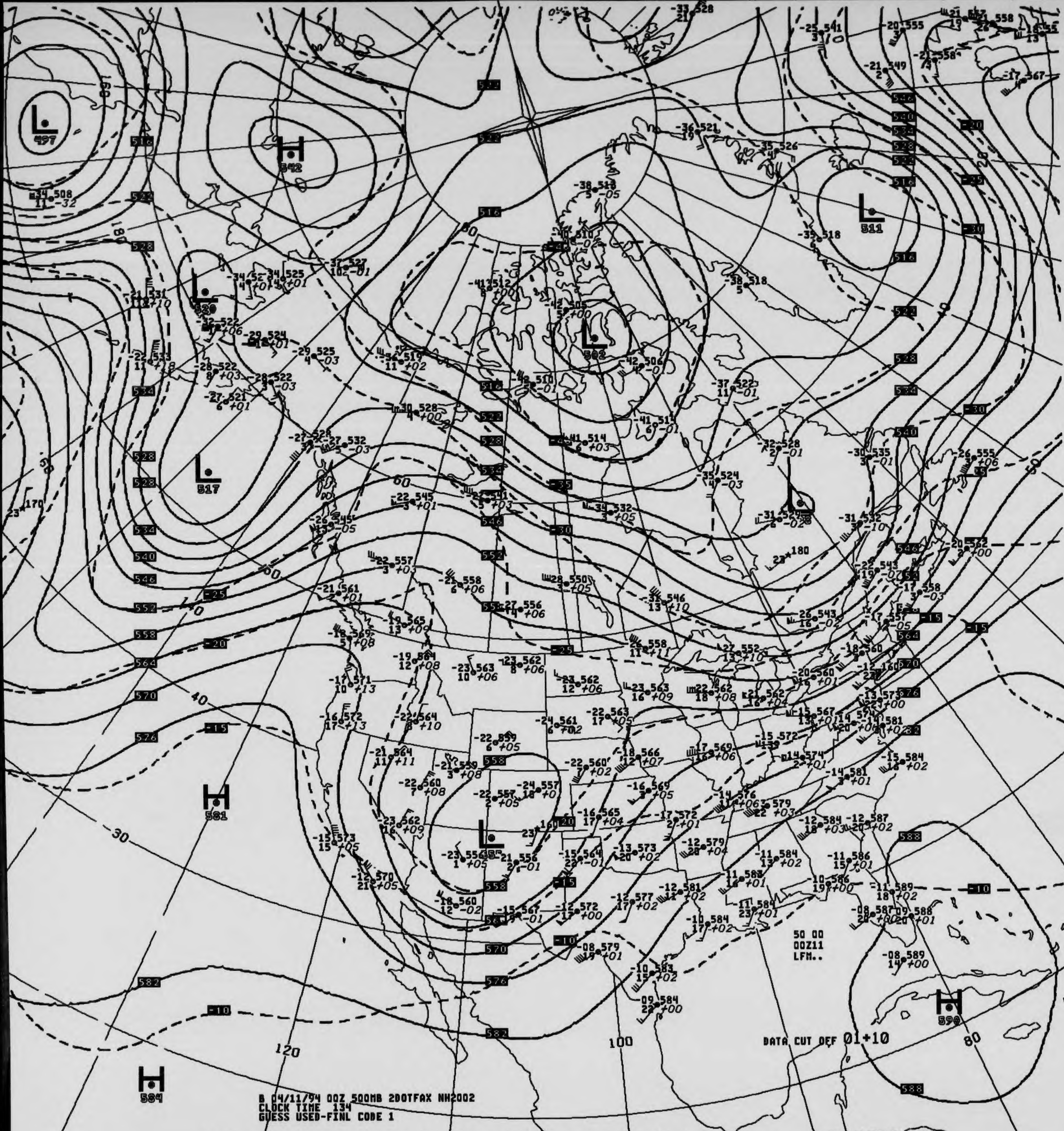
L
497
H
542
L
520
L
517
L
502
L
511
H
581
L
555
H
584
H
590
DATA CUT OFF 01+10
50 00
00Z11
LFM..
120
100
80
60
40
30
B 04/11/94 00Z 500MB 2DOTFAX NH2002
CLOCK TIME 134
GUESS USED-FINL CODE 1

V037 .. 500MB ANALYSIS HEIGHTS/TEMPERATURE 00Z MON 11 APR 94

US DEPT OF COMMERCE
NOAA/NWS/NMC WASHINGTON

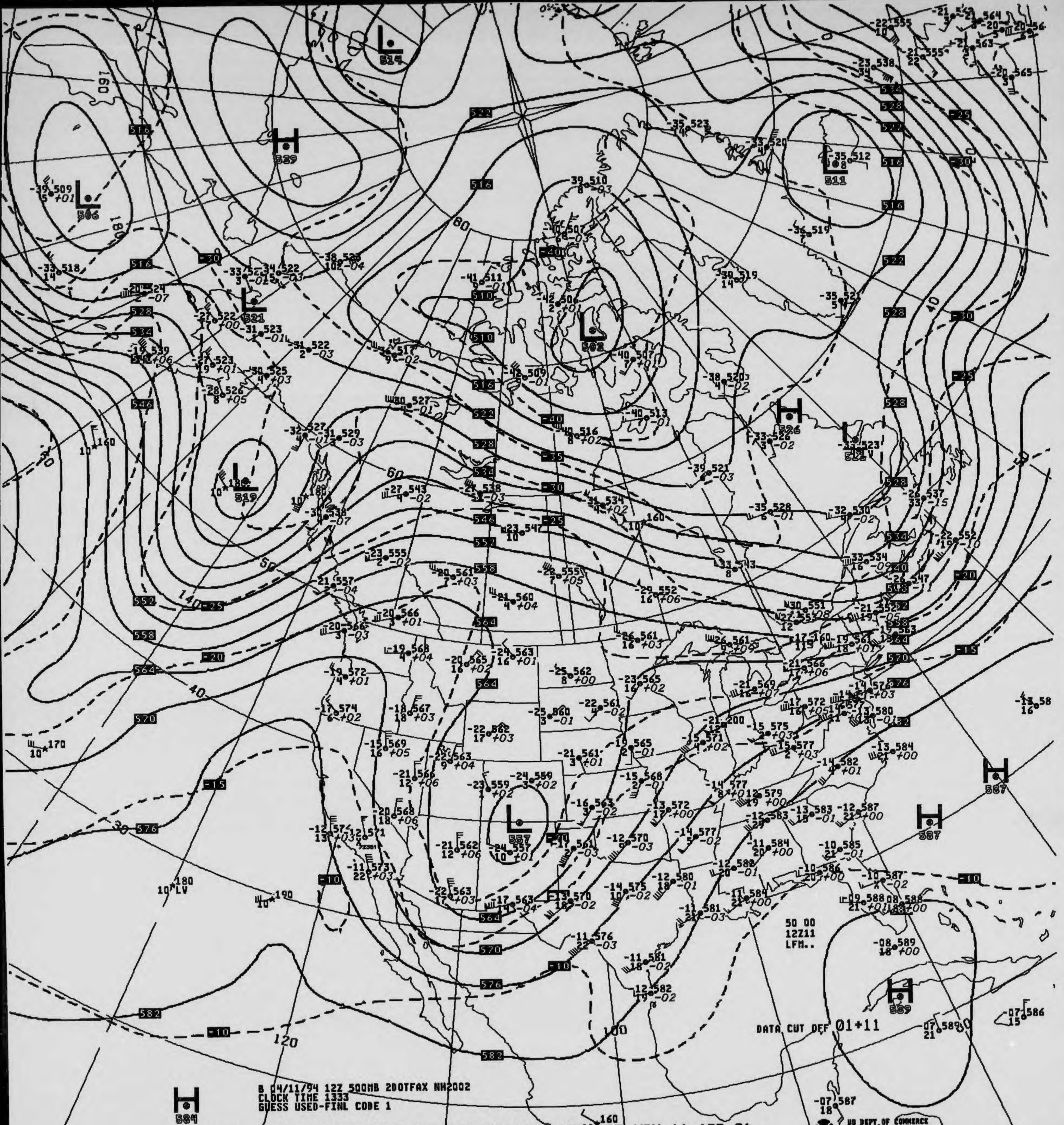
B 04/11/94 12Z 500MB 2DOTFAX NH2002
CLOCK TIME 1333
GUESS USED-FINL CODE 1
DATA CUT OFF 01+11
50 00
12Z11
LFM..
L 514
H 529
L 506
L 521
L 519
L 502
H 526
L 511
L 528
L 557
H 587
H 587
H 589
H 584
516
522
528
534
540
546
552
558
564
570
576
582
-40
-35
-30
-25
-20
-15
-10
160
180
140
120
100
80
60
50
40
30

V437 .. 500MB ANALYSIS HEIGHTS/TEMPERATURE 12Z MON 11 APR 94

US DEPT OF COMMERCE NOAA/NWS/NMC WASHINGTON

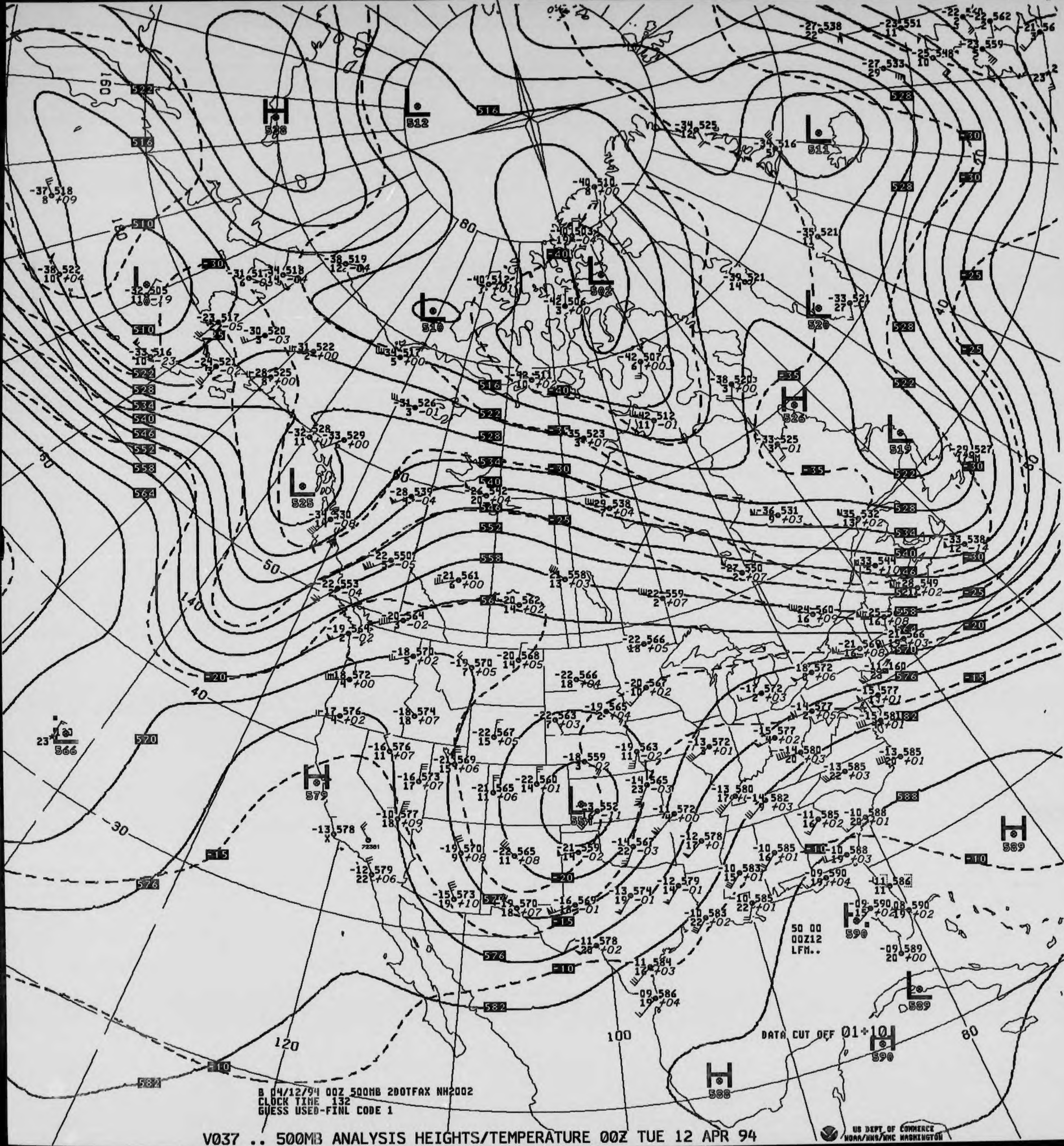
B 04/12/94 00Z 500MB 2DOTFAX NH2002
CLOCK TIME 132
GUESS USED-FINL CODE 1
DATA CUT OFF 01+10
50 00
00Z12
LFM..
US DEPT OF COMMERCE
NOAA/NWS/NMC WASHINGTON
H 528
L 512
L 511
L 505
L 510
L 502
L 520
H 526
L 519
L 525
H 566
H 579
L 551
H 589
H 590
L 589
H 590
H 586
160
180
80
50
140
40
30
120
100
80
40
50
60

V037 .. 500MB ANALYSIS HEIGHTS/TEMPERATURE 00Z TUE 12 APR 94

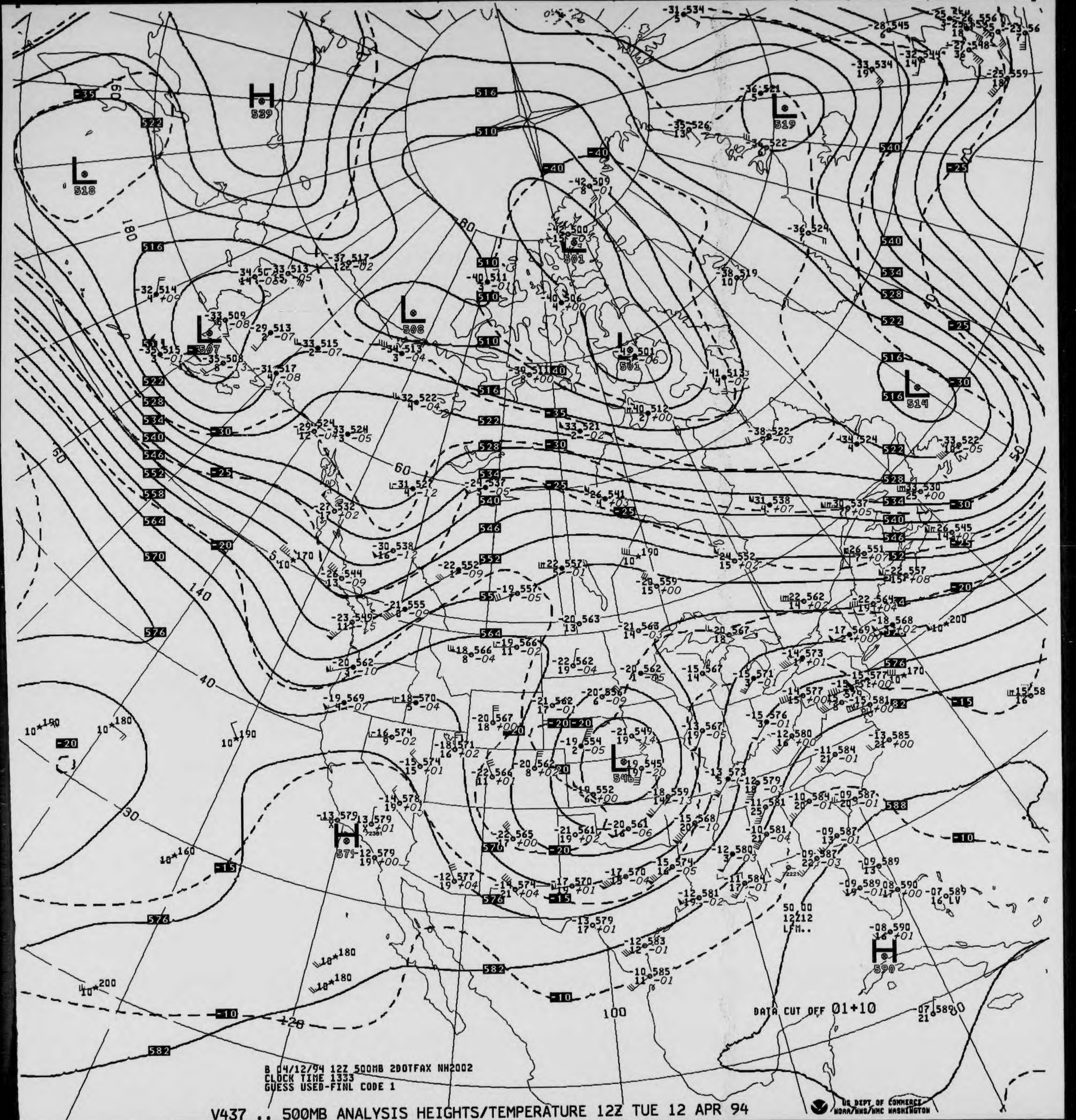
H
539
L
518
L
507
L
508
L
501
L
501
L
519
L
514
L
546
H
57?
H
590
516
510
522
528
534
540
546
552
558
564
570
576
582
588
-35
-40
-30
-25
-20
-15
-10
DATA CUT OFF 01+10
50.00
12Z12
LFM..

B 04/12/94 12Z 500MB 2DOTFAX NH2002
CLOCK TIME 1333
GUESS USED-FINL CODE 1

V437 .. 500MB ANALYSIS HEIGHTS/TEMPERATURE 12Z TUE 12 APR 94

US DEPT OF COMMERCE
NOAA/NWS/NMC WASHINGTON

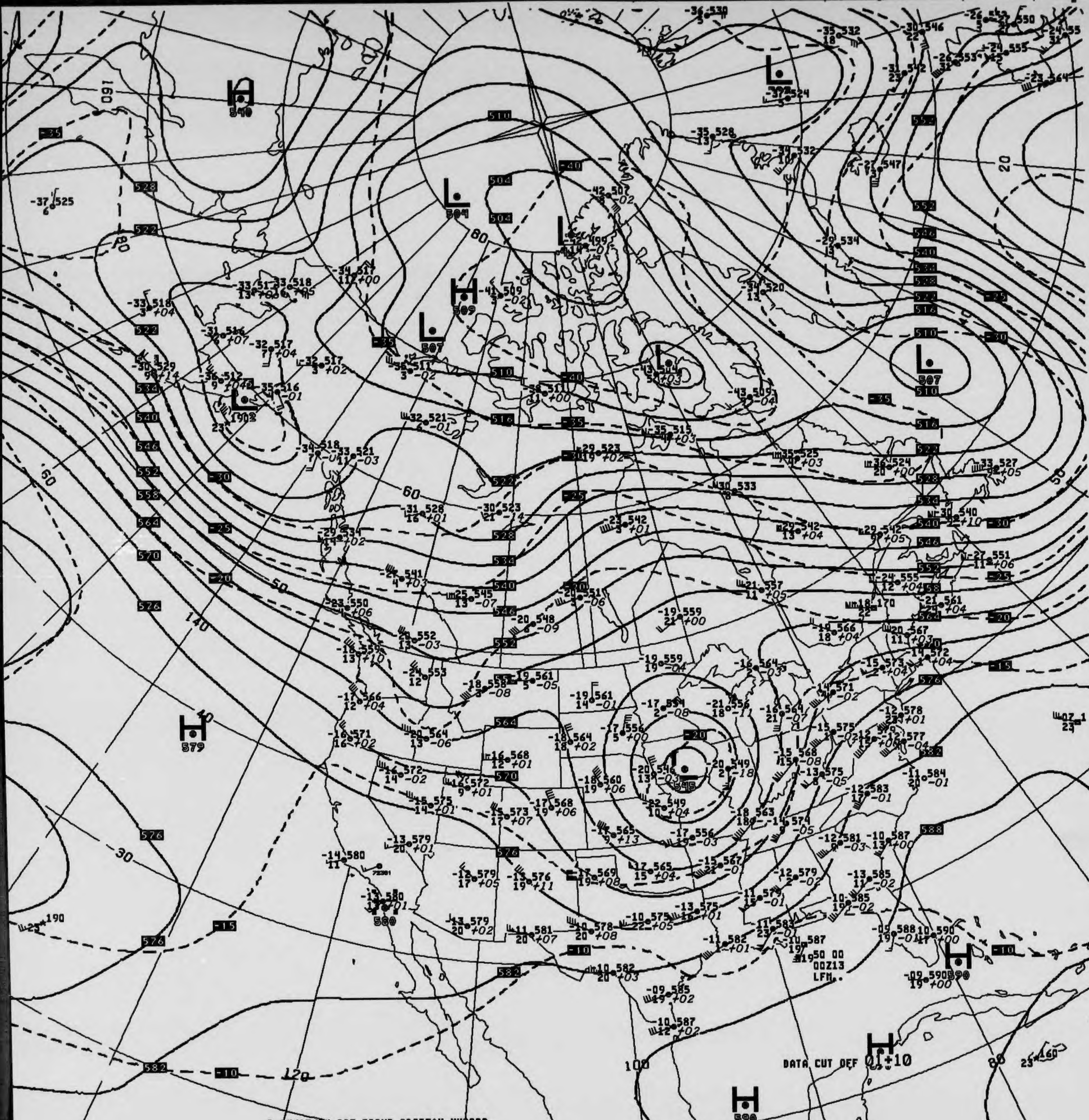
H 540
L 509
H 509
L 507
L 1902
L 507
L 504
H 579
L 546
H 590
H 590
DATA CUT OFF 01+10
50 00
00Z13
LFM..
510
516
522
528
534
540
546
552
558
564
570
576
582
588
-40
-35
-30
-25
-20
-15
-10

B 04/13/94 00Z 500MB 2DOTFAX NH2002
CLOCK TIME 129
GUESS USED-FINL CODE 1

V037 .. 500MB ANALYSIS HEIGHTS/TEMPERATURE 00Z WED 13 APR 94

US DEPT OF COMMERCE
NOAA/NWS/NMC WASHINGTON

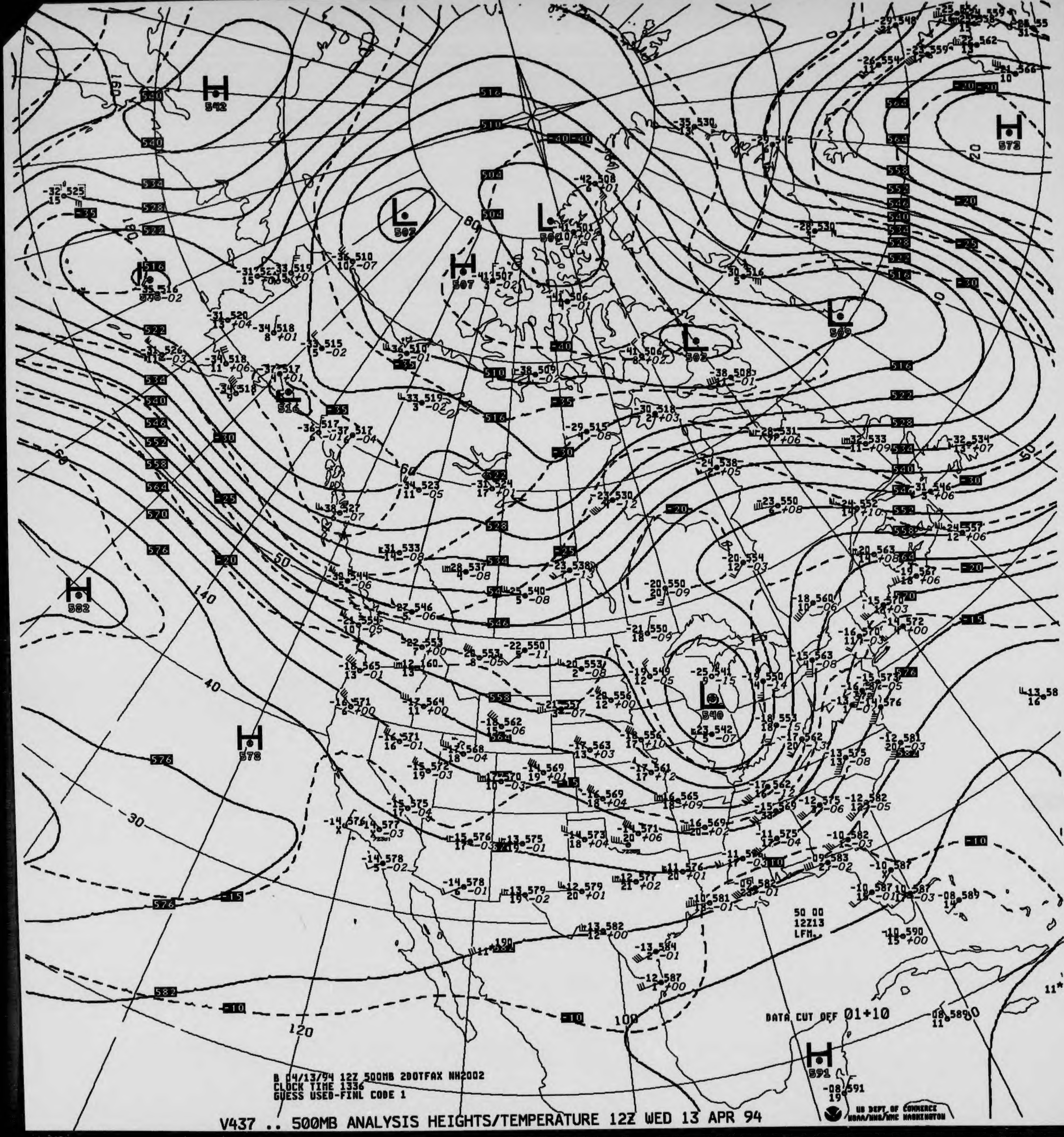
H 542
H 572
L 502
L 501
H 507
L 502
L 509
L 516
H 582
H 578
L 540
H 591
516
510
504
540
534
528
522
546
552
558
564
570
576
582
-40
-35
-30
-25
-20
-15
-10
50 00
12Z13
LFM.
DATA CUT OFF 01+10
B 04/13/94 12Z 500MB 2DOTFAX NH2002
CLOCK TIME 1336
GUESS USED-FINL CODE 1

V437 .. 500MB ANALYSIS HEIGHTS/TEMPERATURE 12Z WED 13 APR 94

US DEPT OF COMMERCE
NOAA/NWS/NMC WASHINGTON

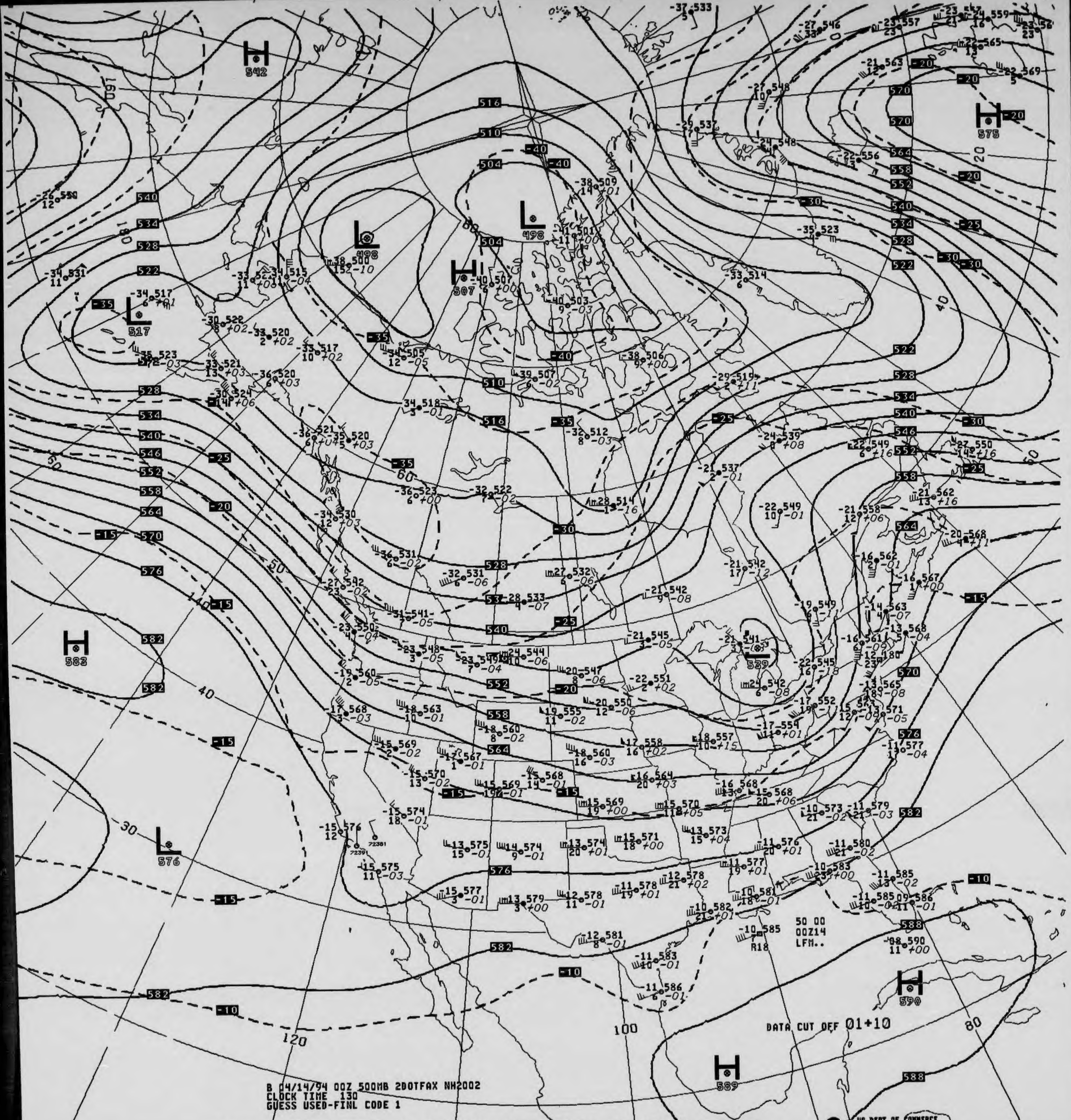
H 542
L 498
H 507
L 498
L 517
H 575
H 583
L 576
L 539
H 590
H 589
DATA CUT OFF 01+10
50 00
00Z14
LFM..
B 04/14/94 00Z 500MB 2D0TFAX NH2002
CLOCK TIME 130
GUESS USED-FINL CODE 1
US DEPT OF COMMERCE
NOAA/NWS/NMC WASHINGTON

V037 .. 500MB ANALYSIS HEIGHTS/TEMPERATURE 00Z THU 14 APR 94

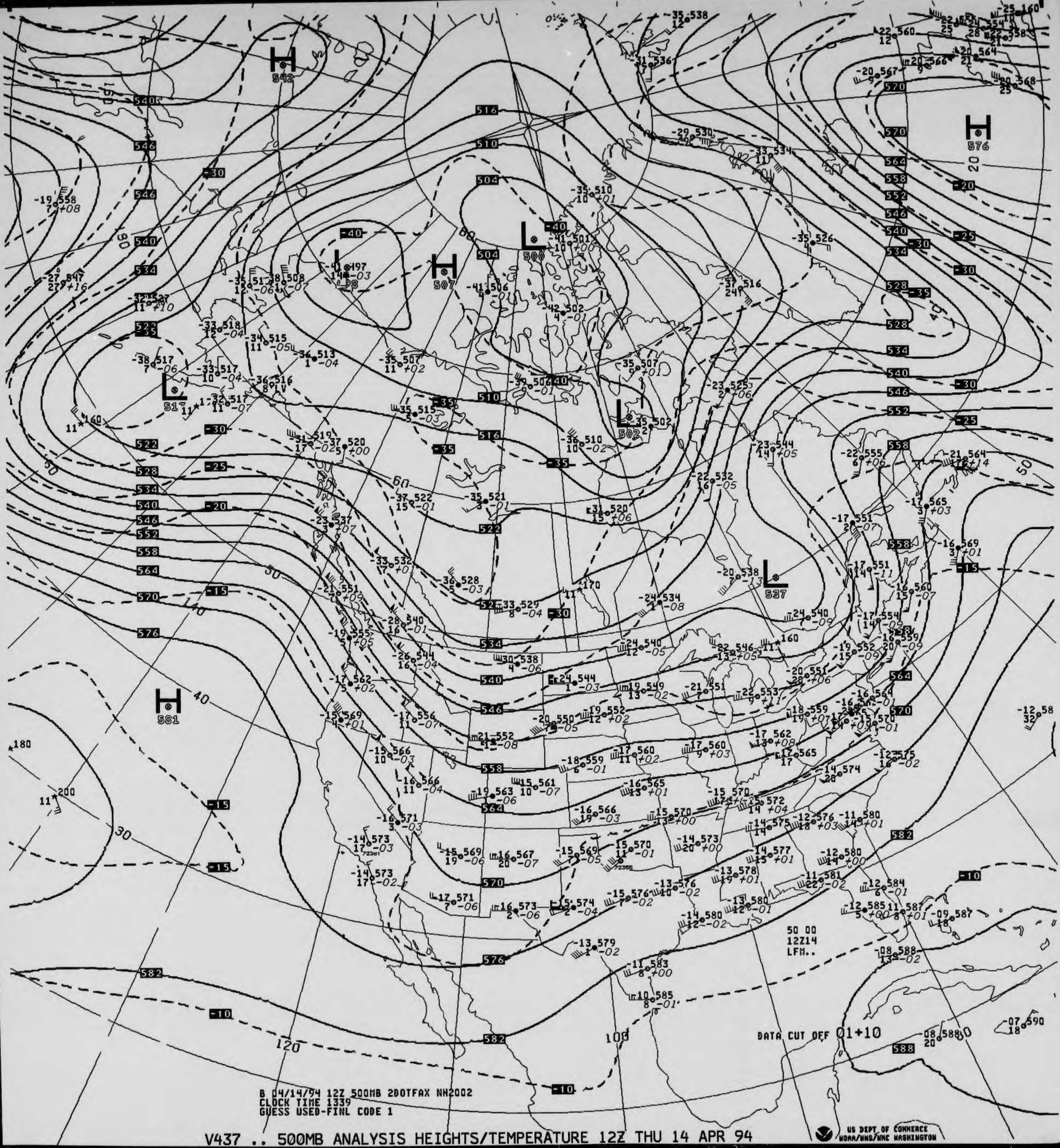
H 542
H 576
L 500
H 507
L 517
L 502
L 537
H 581
516
510
504
540
546
534
528
522
552
558
564
570
576
582
588
-40
-35
-30
-25
-20
-15
-10

B 04/14/94 12Z 500MB 200TFAX NH2002
CLOCK TIME 1339
GUESS USED-FINL CODE 1

50 00
12Z14
LFM..

DATA CUT OFF 01+10

V437 .. 500MB ANALYSIS HEIGHTS/TEMPERATURE 12Z THU 14 APR 94

US DEPT OF COMMERCE
NOAA/NWS/NMC WASHINGTON

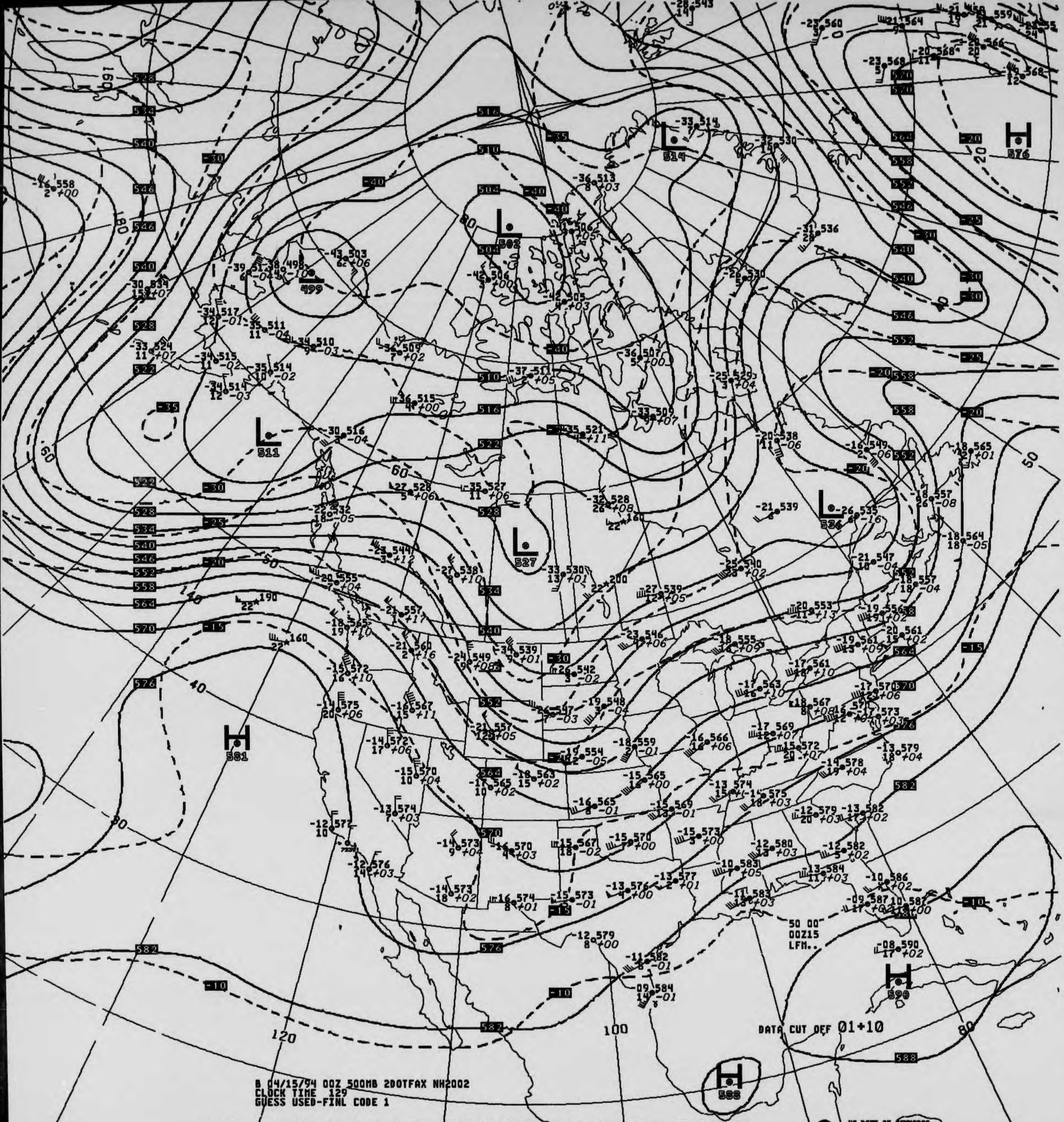
B 04/15/94 00Z 500MB 2DOTFAX NH2002
CLOCK TIME 129
GUESS USED-FINL CODE 1
DATA CUT OFF 01+10
50 00
00Z15
LFM..
H 581
H 576
H 590
H 588
L 511
L 502
L 514
L 527
L 536
L 499

V037 .. 500MB ANALYSIS HEIGHTS/TEMPERATURE 00Z FRI 15 APR 94

US DEPT OF COMMERCE
NOAA/NWS/NMC WASHINGTON

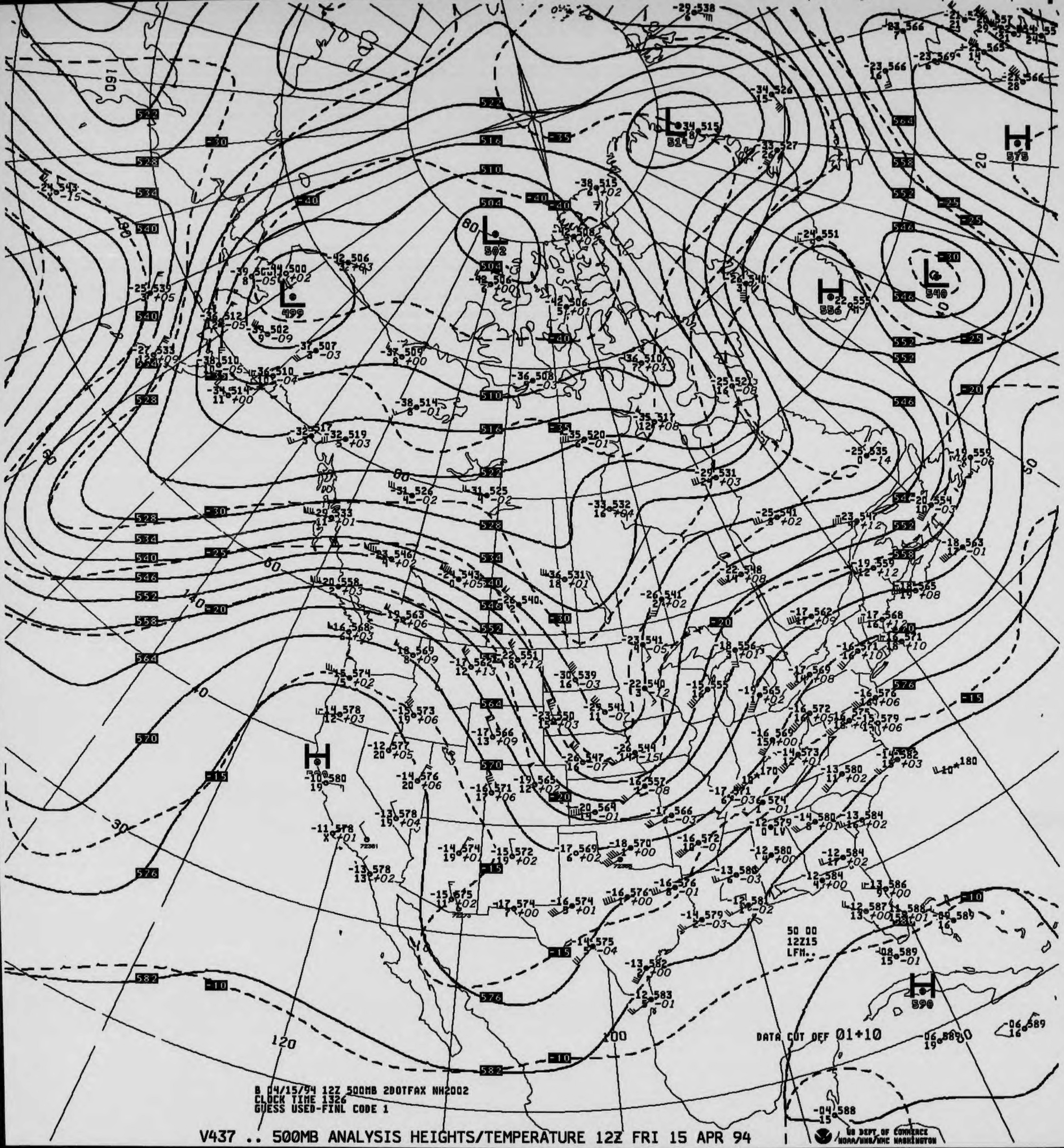
L
499
L
502
L
514
L
540
H
556
H
578
H
580
H
590
50 00
12Z15
LFM..
DATA CUT OFF 01+10
160
140
120
100
80
60
50
40
30
20

B 04/15/94 12Z 500MB 2DOTFAX NH2002
CLOCK TIME 1326
GUESS USED-FINL CODE 1

V437 .. 500MB ANALYSIS HEIGHTS/TEMPERATURE 12Z FRI 15 APR 94

US DEPT OF COMMERCE
NOAA/NWS/NMC WASHINGTON

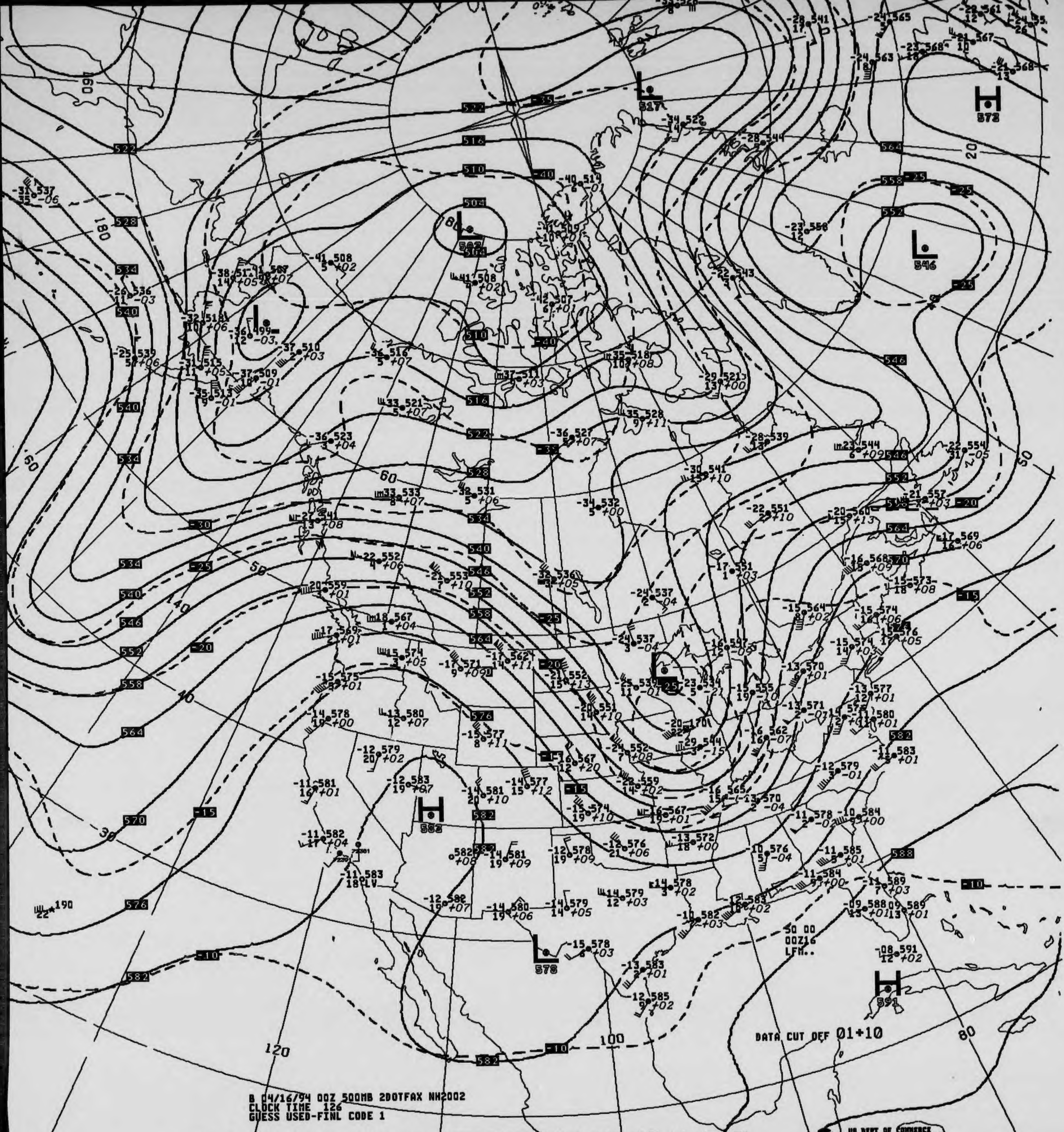
H 572
L 546
L 517
L 502
L 499
H 582
L 578
H 591
L
50 00
00Z16
LFM..
DATA CUT OFF 01+10
B 04/16/94 00Z 500MB 2DOTFAX NH2002
CLOCK TIME 126
GUESS USED-FINL CODE 1

V037 .. 500MB ANALYSIS HEIGHTS/TEMPERATURE 00Z SAT 16 APR 94

US DEPT OF COMMERCE
NOAA/NWS/NMC WASHINGTON

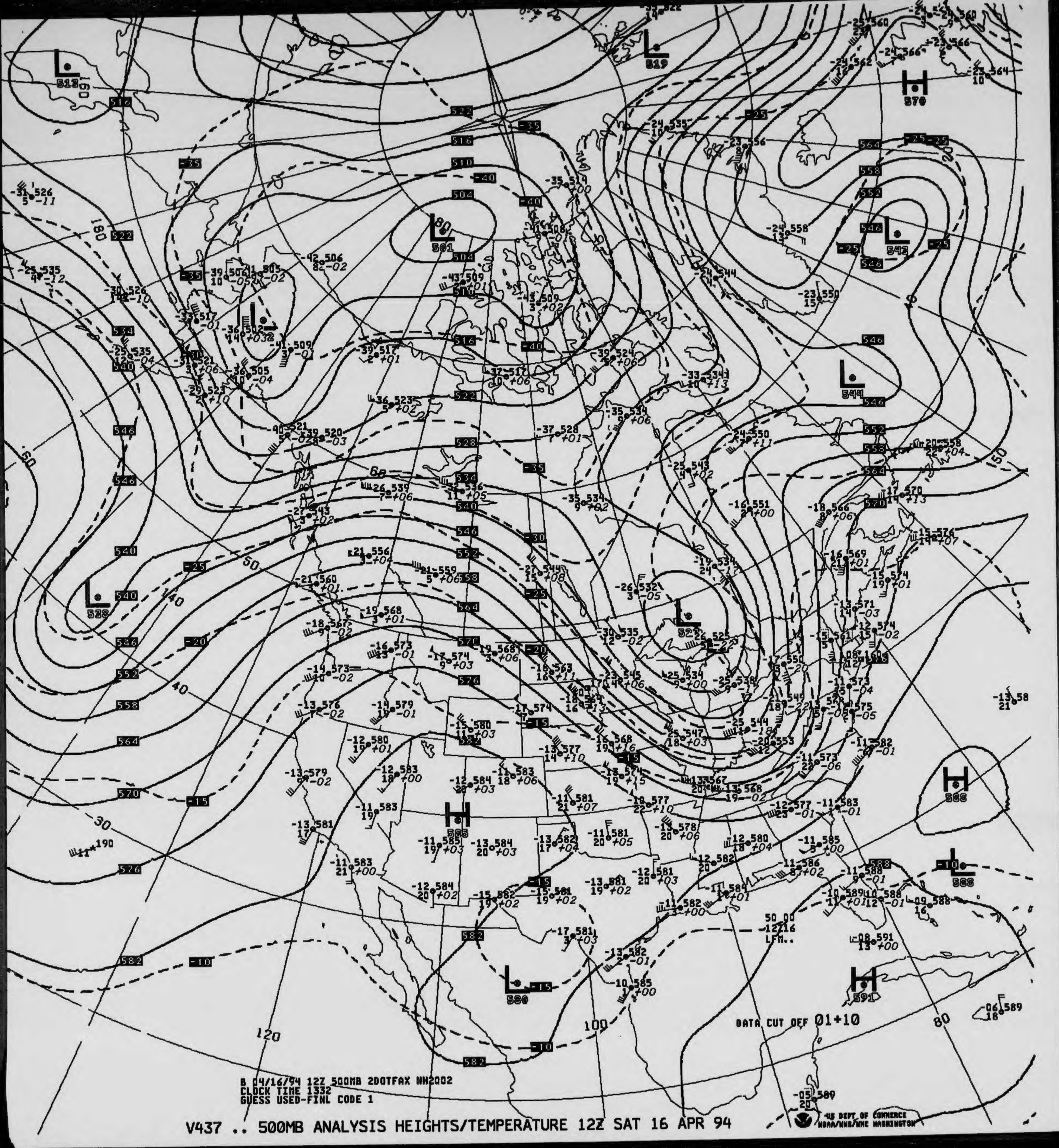
L 513
L 519
H 570
L 501
L 542
L 544
L 528
L 524
H 585
H 588
L 588
L 580
H 591
DATA CUT OFF 01+10
50 00
-12 216
LFM..

B 04/16/94 12Z 500MB 2DOTFAX NH2002
CLOCK TIME 1332
GUESS USED-FINL CODE 1

V437 .. 500MB ANALYSIS HEIGHTS/TEMPERATURE 12Z SAT 16 APR 94

US DEPT OF COMMERCE
NOAA/NWS/NMC WASHINGTON

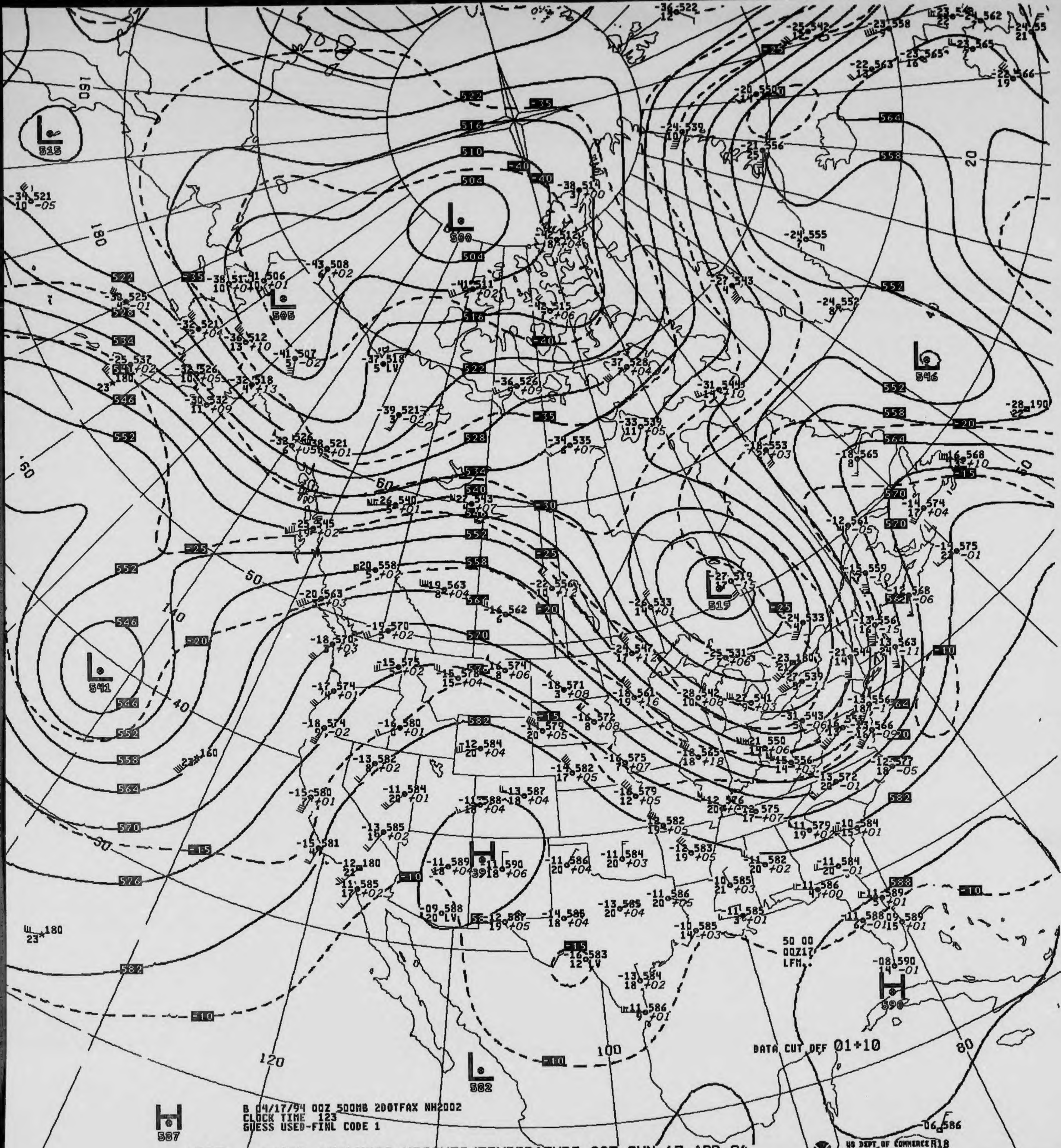
DATA CUT OFF 01+10
50 00
00Z17
LFM..
H
590
H
587
L
582
L
519
L
541
L
546
L
500
L
505
L
515
120
100
80
180
160
140
50
40
30
20
60

B 04/17/94 00Z 500MB 2DOTFAX NH2002
CLOCK TIME 123
GUESS USED-FINL CODE 1

V037 .. 500MB ANALYSIS HEIGHTS/TEMPERATURE 00Z SUN 17 APR 94

US DEPT OF COMMERCE R18
NOAA/NWS/NMC WASHINGTON

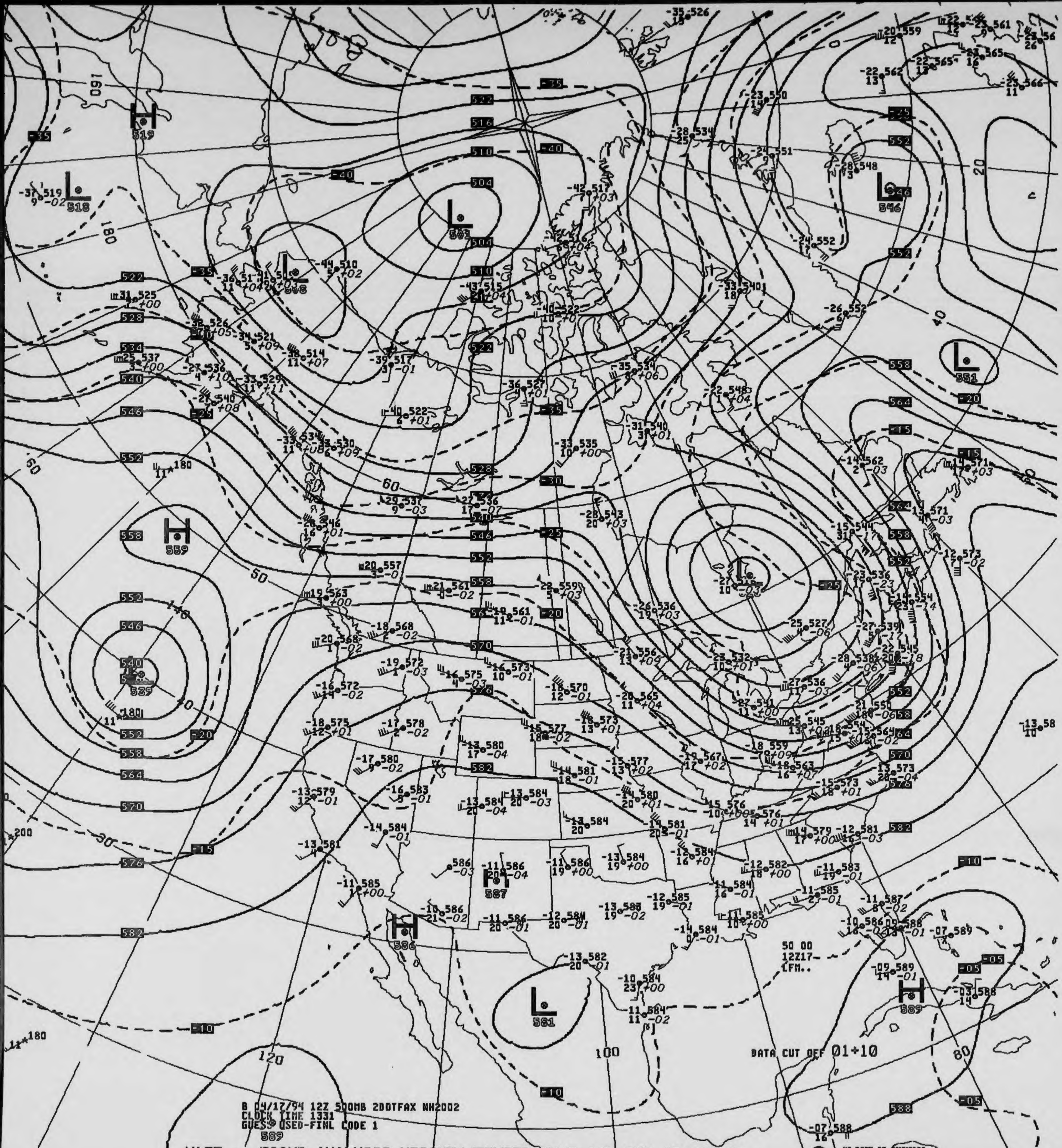
H 519
L 518
L 501
L 508
L 546
L 551
H 559
L 539
H 586
H 587
L 581
H 589
522
516
510
504
528
534
540
546
552
558
564
570
576
582
588
-35
-40
-30
-25
-20
-15
-10
-05
160
180
140
120
100
80
60
50
40
30
20
DATA CUT OFF 01+10

B 04/17/94 12Z 500MB 2DOTFAX NH2002
CLOCK TIME 1331
GUESS USED-FINL CODE 1

50 00
12Z17-
LFM..

V437 .. 500MB ANALYSIS HEIGHTS/TEMPERATURE 12Z SUN 17 APR 94

US DEPT OF COMMERCE
NOAA/NWS/NMC WASHINGTON

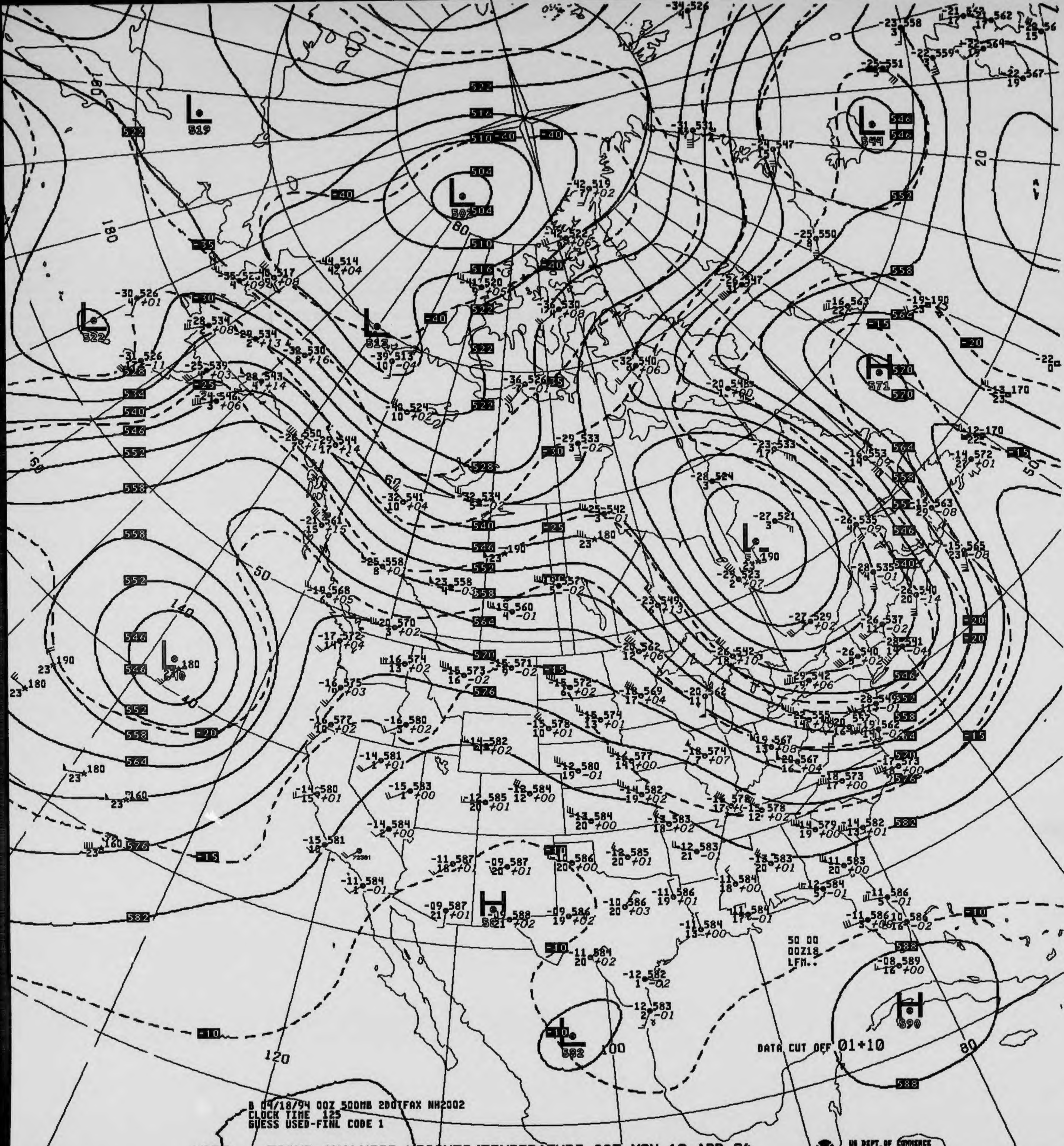
B 04/18/94 00Z 500MB 2DOTFAX NH2002
CLOCK TIME 125
GUESS USED-FINL CODE 1
DATA CUT OFF 01+10
50 00
00Z18
LFM..

V037 .. 500MB ANALYSIS HEIGHTS/TEMPERATURE 00Z MON 18 APR 94

US DEPT OF COMMERCE
NOAA/NWS/NMC WASHINGTON

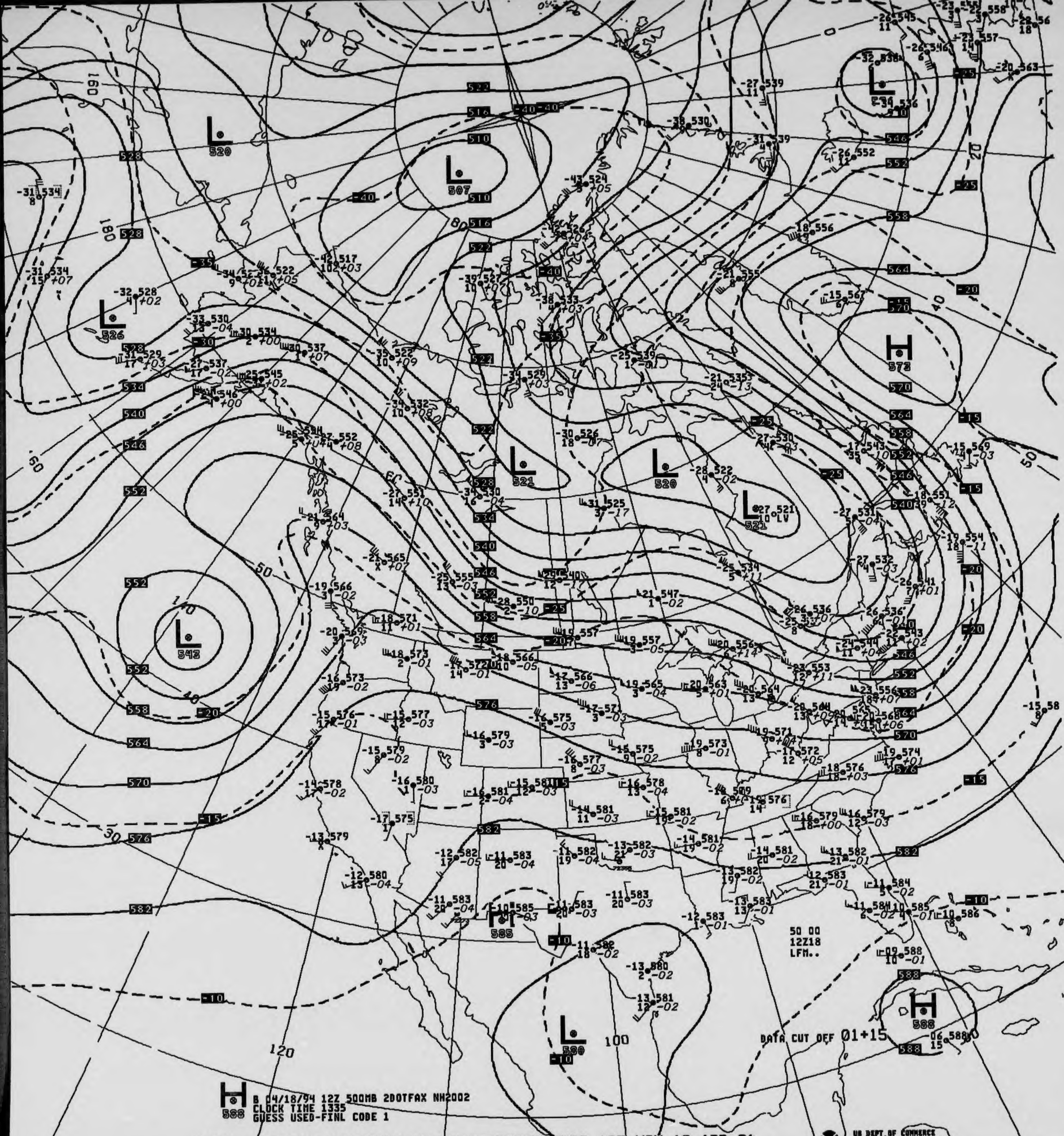
B 04/18/94 12Z 500MB 2DOTFAX NH2002
CLOCK TIME 1335
GUESS USED-FINL CODE 1
DATA CUT OFF 01+15
50 00
12Z18
LFM..
US DEPT OF COMMERCE
NOAA/NWS/NMC WASHINGTON

V437 .. 500MB ANALYSIS HEIGHTS/TEMPERATURE 12Z MON 18 APR 94

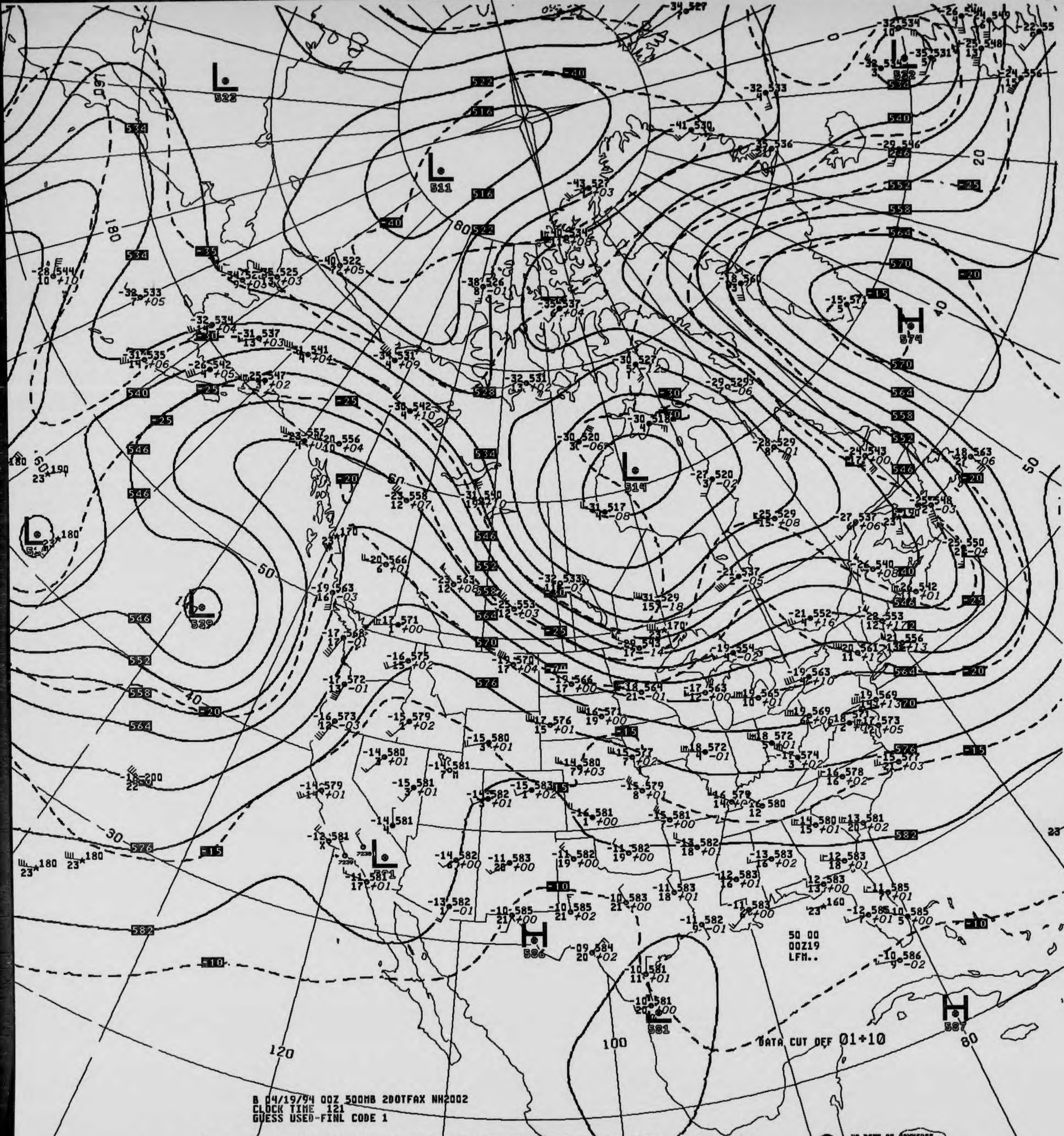

50 00
00Z19
LFM..
DATA CUT OFF 01+10

B 04/19/94 00Z 500MB 2DOTFAX NH2002
CLOCK TIME 121
GUESS USED-FINL CODE 1

V037 .. 500MB ANALYSIS HEIGHTS/TEMPERATURE 00Z TUE 19 APR 94

US DEPT OF COMMERCE
NOAA/NWS/NMC WASHINGTON

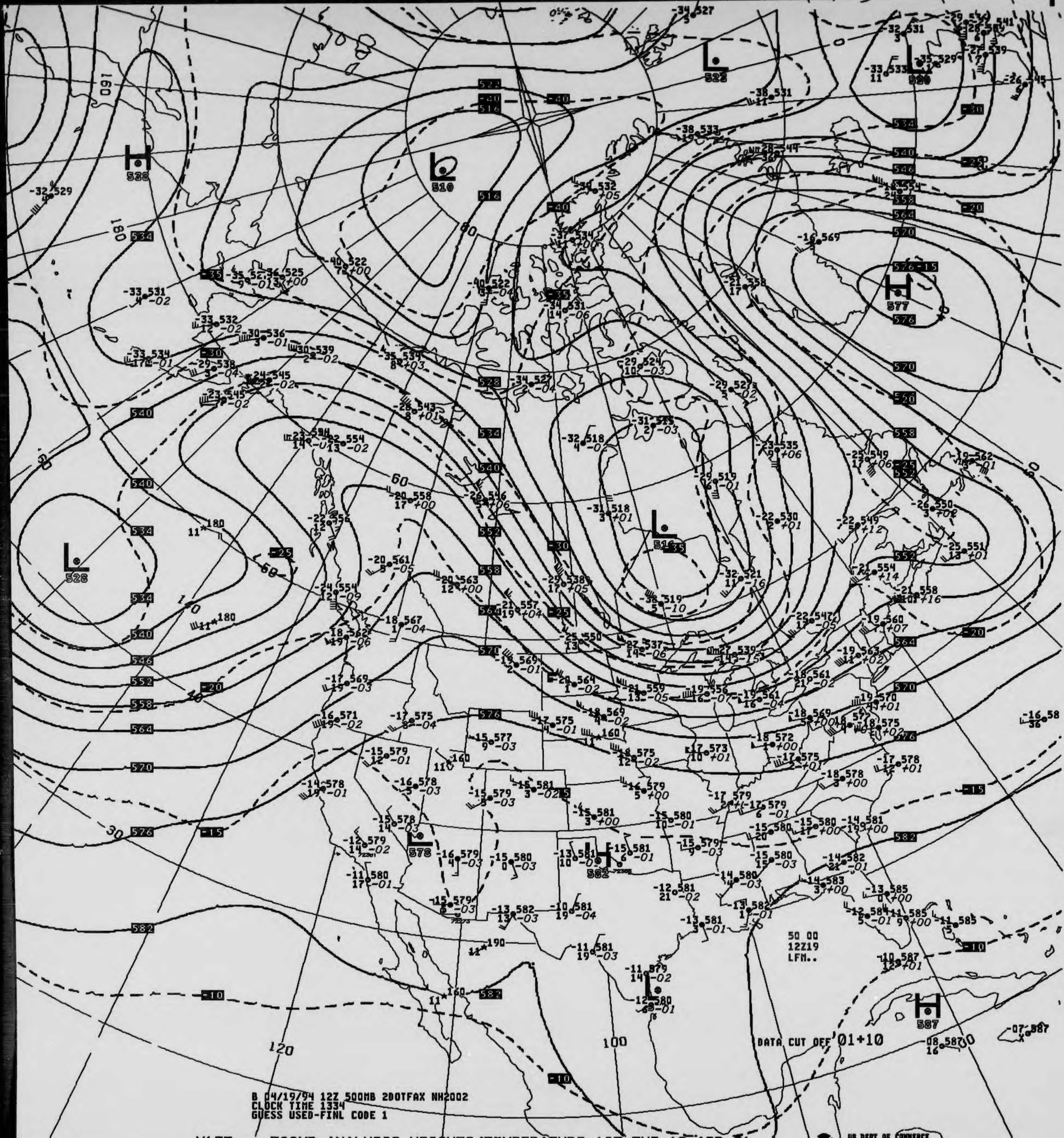
50 00
12Z19
LFM..
DATA CUT OFF 01+10

B 04/19/94 12Z 500MB 2DOTFAX NH2002
CLOCK TIME 1334
GUESS USED-FINL CODE 1

V437 .. 500MB ANALYSIS HEIGHTS/TEMPERATURE 12Z TUE 19 APR 94

US DEPT OF COMMERCE
NOAA/NWS/NMC WASHINGTON

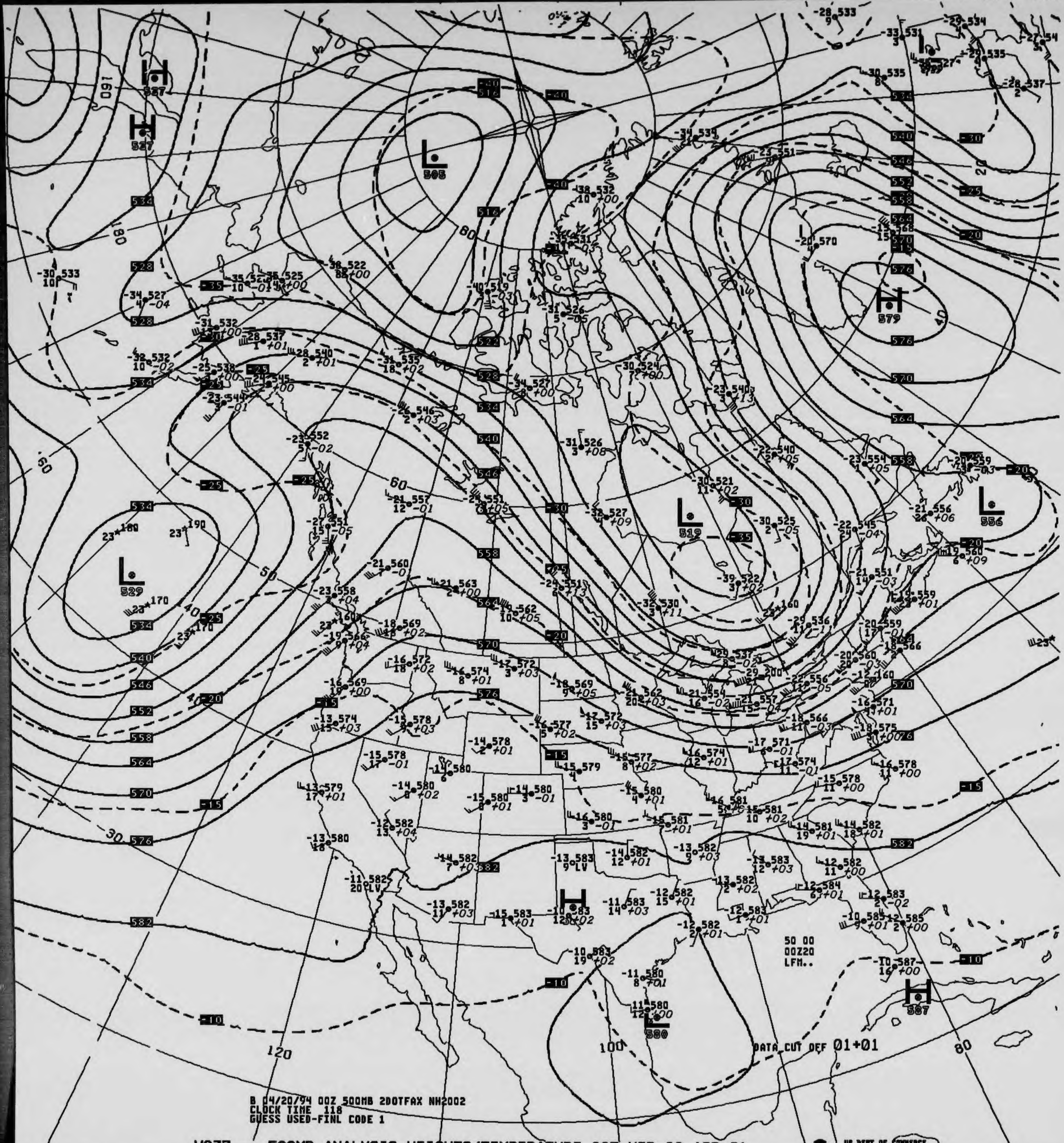
H 527
H 527
L 505
L 529
L 519
H 579
L 556
H 583
L 580
H 587
50 00
00Z20
LFM..
DATA CUT OFF 01+01
B 04/20/94 00Z 500MB 2DOTFAX NH2002
CLOCK TIME 118
GUESS USED-FINL CODE 1

V037 .. 500MB ANALYSIS HEIGHTS/TEMPERATURE 00Z WED 20 APR 94

US DEPT OF COMMERCE
NOAA/NWS/NMC WASHINGTON

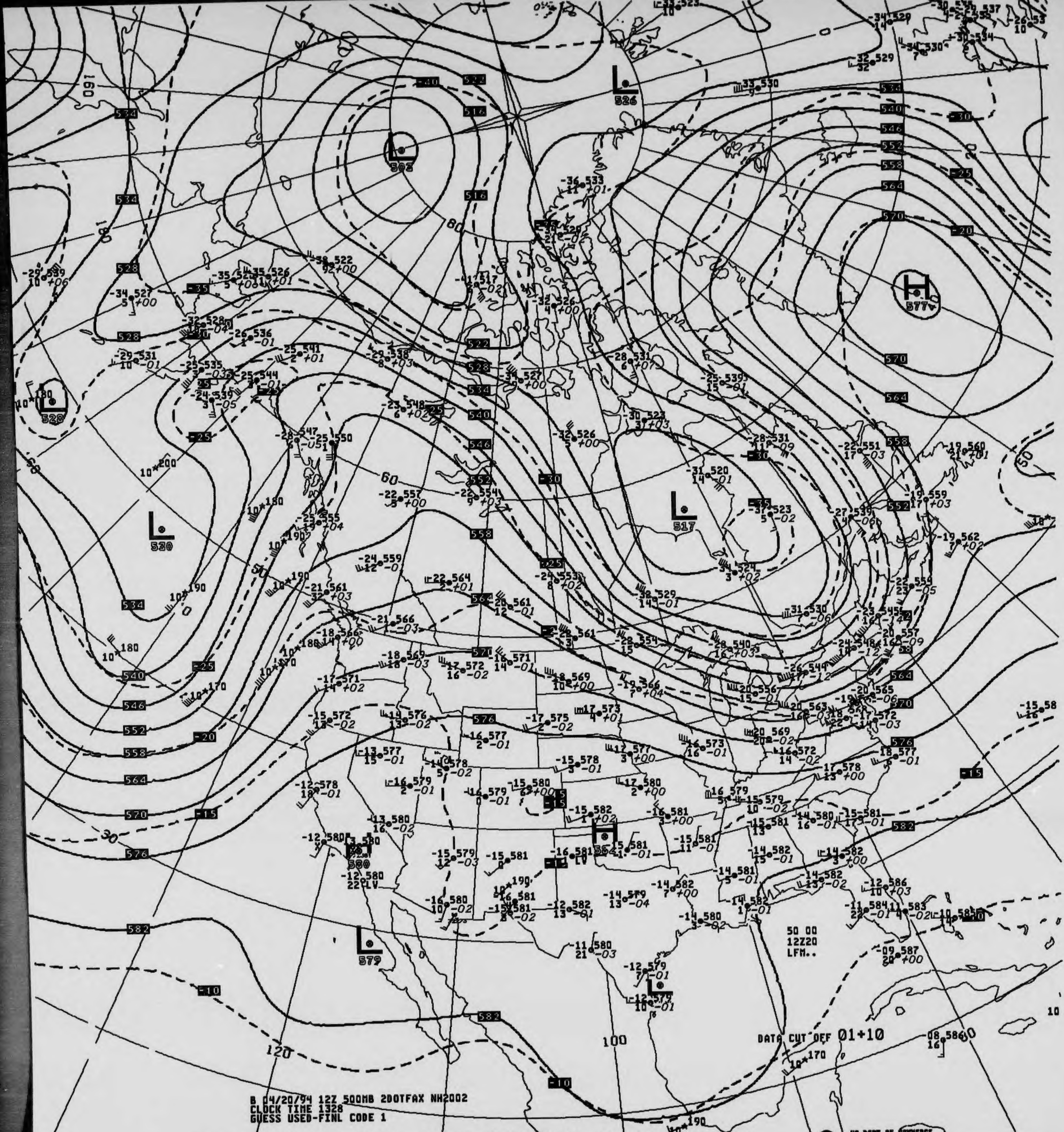
50 00
12Z20
LFM..
DATA CUT OFF 01+10
160
180
120
100
80
60
50
30
517
520
526
528
577
579
582

B 04/20/94 12Z 500MB 2DOTFAX NH2002
CLOCK TIME 1328
GUESS USED-FINL CODE 1

V437 .. 500MB ANALYSIS HEIGHTS/TEMPERATURE 12Z WED 20 APR 94

US DEPT OF COMMERCE
NOAA/NWS/NMC WASHINGTON

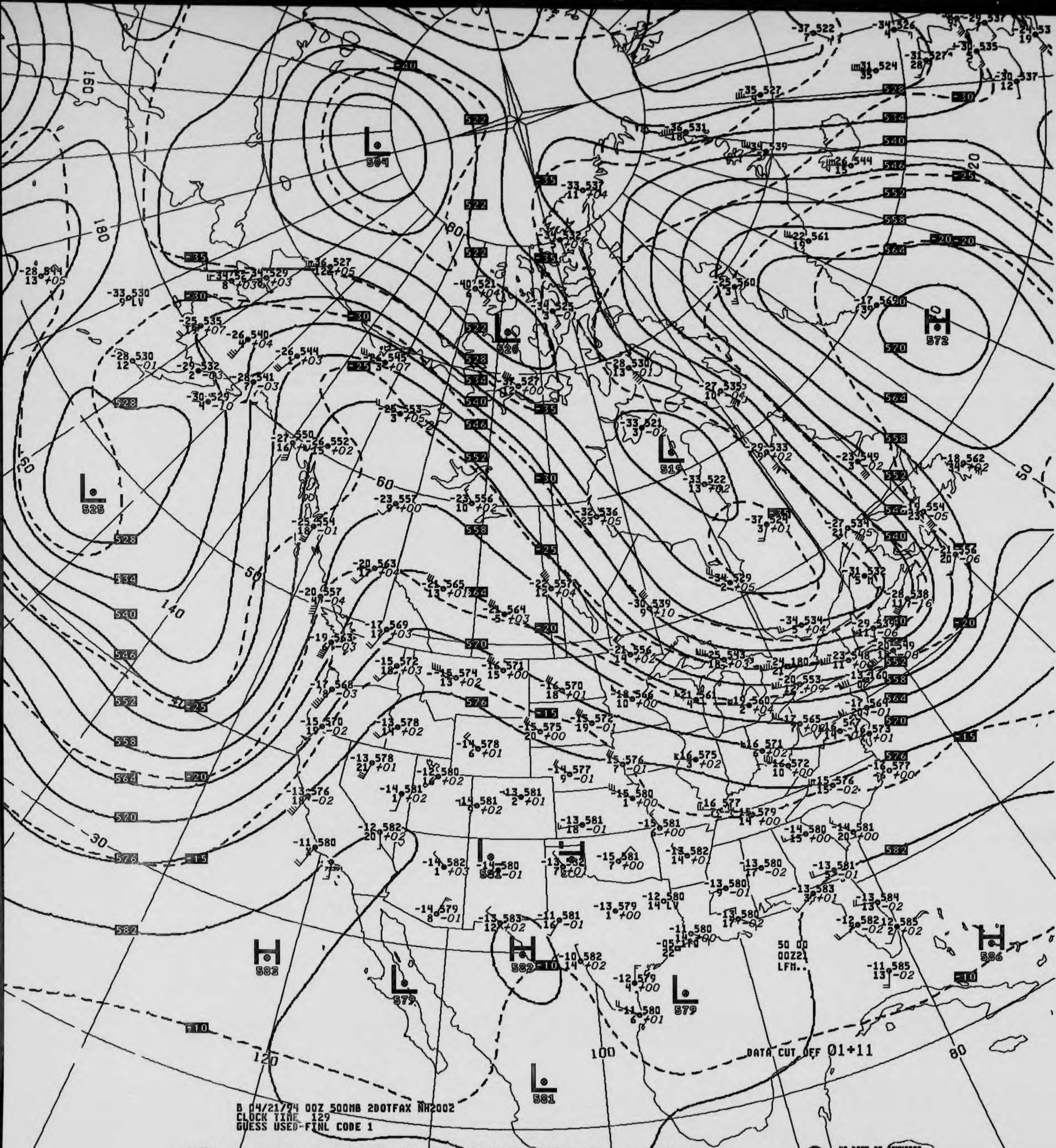
L 509
L 520
L 525
L 519
H 572
L 579
H 582
H 583
L 579
L 581
H 586
L 581
50 00
00Z21
LFM..
DATA CUT OFF 01+11

B 04/21/94 00Z 500MB 200TFAX NH2002
CLOCK TIME 129
GUESS USED-FINL CODE 1

V037 .. 500MB ANALYSIS HEIGHTS/TEMPERATURE 00Z THU 21 APR 94

US DEPT OF COMMERCE
NOAA/NWS/NMC WASHINGTON

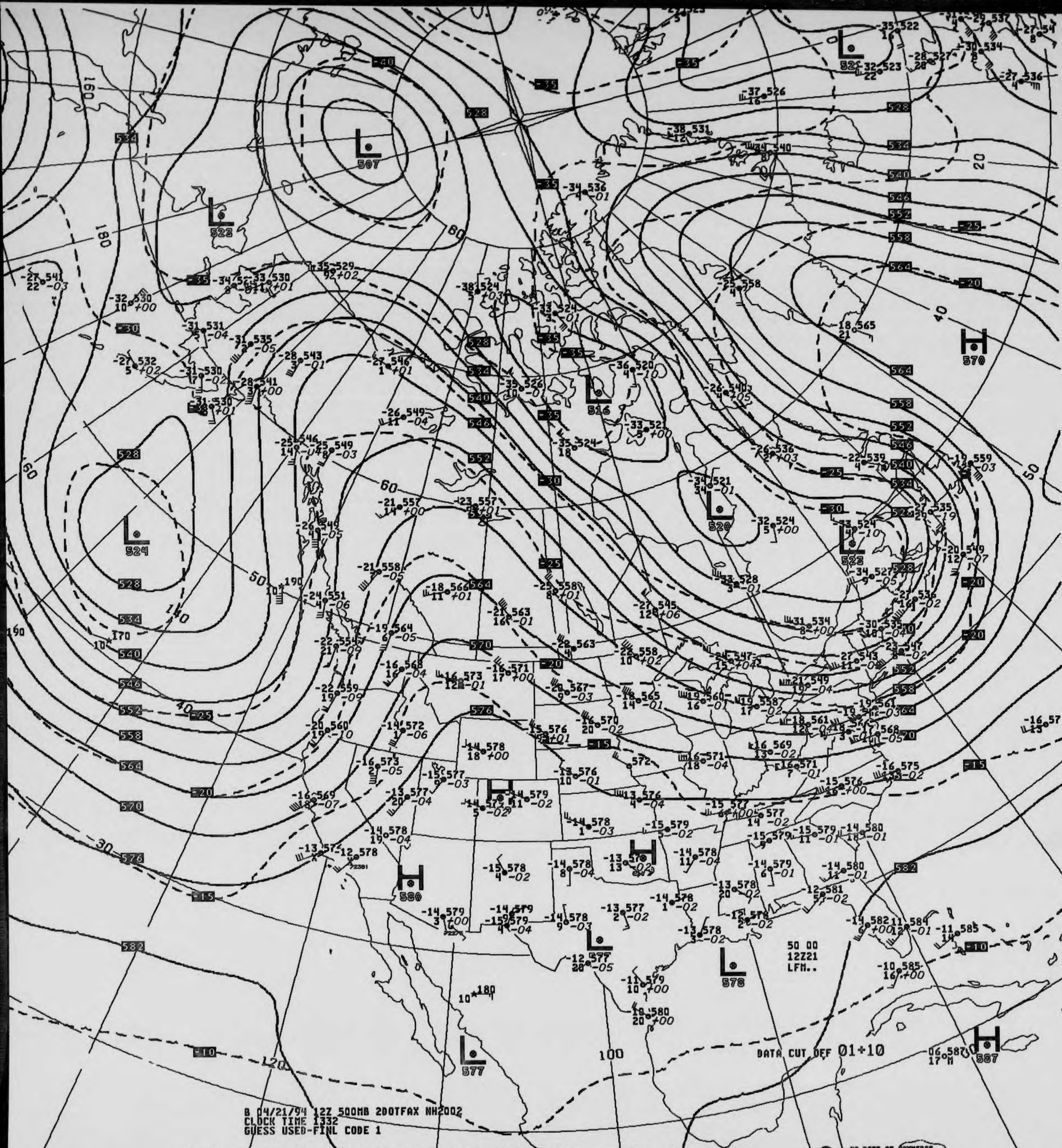
L 507
L 522
L 524
L 516
L 520
L 522
L 577
L 578
L 577
H 570
H 580
H 587
528
534
540
546
552
558
564
570
576
582
-40
-35
-30
-25
-20
-15
-10
160
180
60
50
40
140
190
170
30
20
120
100
50 00
12Z21
LFM..
DATA CUT OFF 01+10

B 04/21/94 12Z 500MB 2DOTFAX NH2002
CLOCK TIME 1332
GUESS USED-FINL CODE 1

V437 .. 500MB ANALYSIS HEIGHTS/TEMPERATURE 12Z THU 21 APR 94

US DEPT OF COMMERCE
NOAA/NWS/NMC WASHINGTON

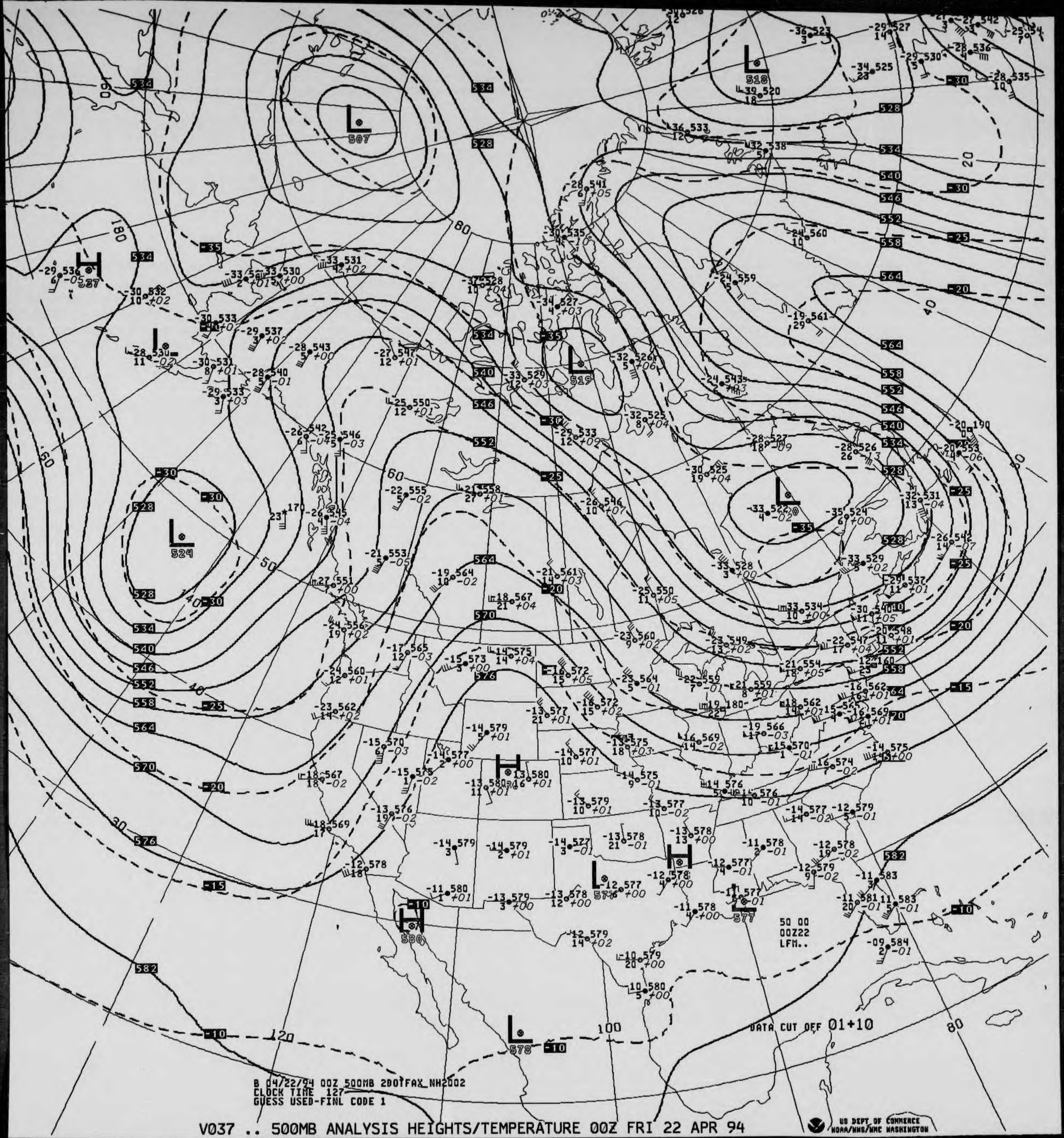
B 04/22/94 00Z 500MB 2DOTFAX NH2002
CLOCK TIME 127
GUESS USED-FINL CODE 1
DATA CUT OFF 01+10
50 00
00Z22
LFM..
L
507
518
519
522
524
577
578
H
537
580
580

V037 .. 500MB ANALYSIS HEIGHTS/TEMPERATURE 00Z FRI 22 APR 94

US DEPT OF COMMERCE
NOAA/NWS/NMC WASHINGTON

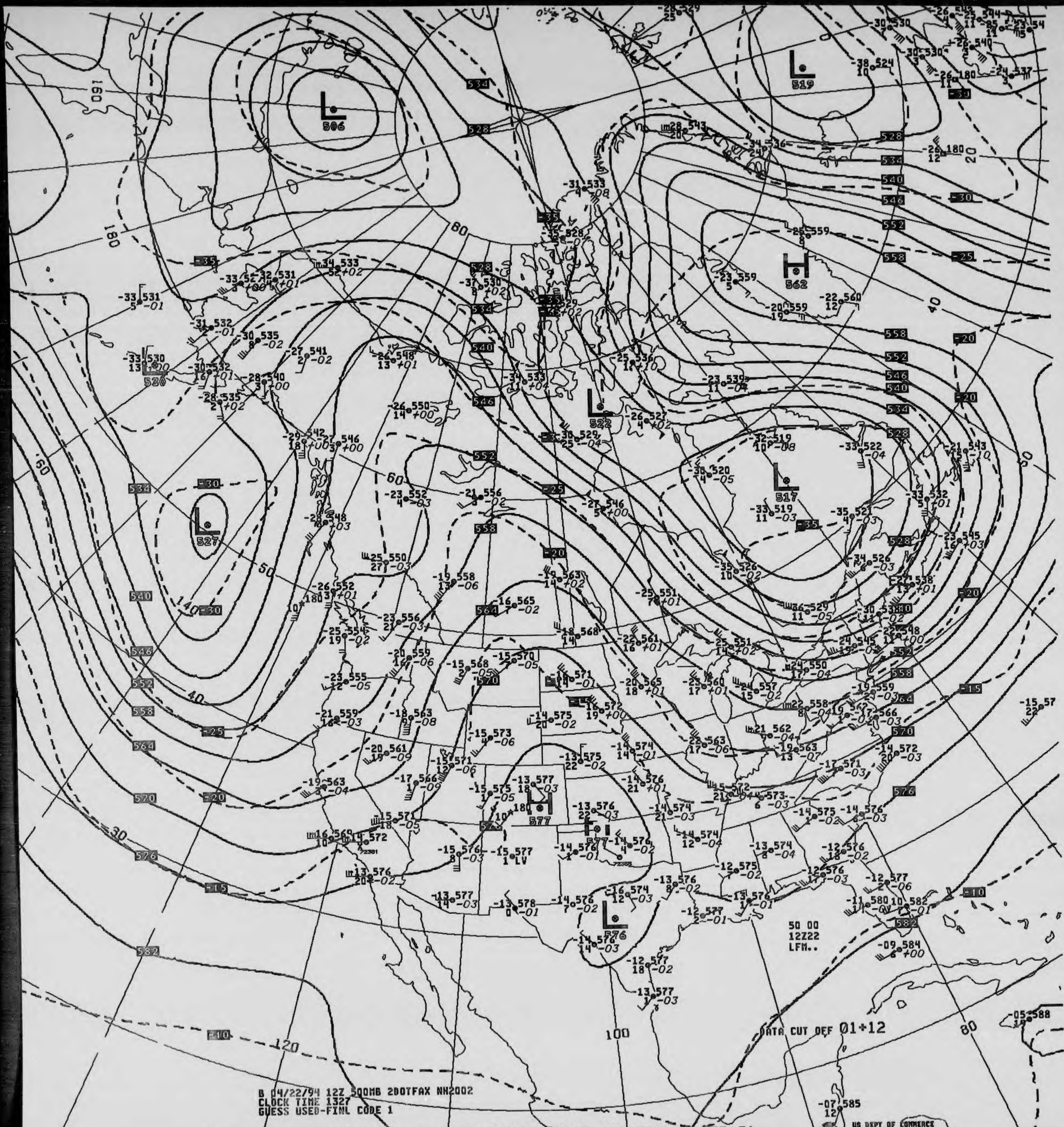
L 506
L 519
H 562
L 522
L 517
L 527
L 528
H 577
L 576
DATA CUT OFF 01+12
50 00
12Z22
LFM..
100
80
120
180
160
60
50
40
30
20

B 04/22/94 12Z 500MB 200TFAX NH2002
CLOCK TIME 1327
GUESS USED-FINL CODE 1

V437 .. 500MB ANALYSIS HEIGHTS/TEMPERATURE 12Z FRI 22 APR 94

US DEPT OF COMMERCE
NOAA/NWS/NMC WASHINGTON

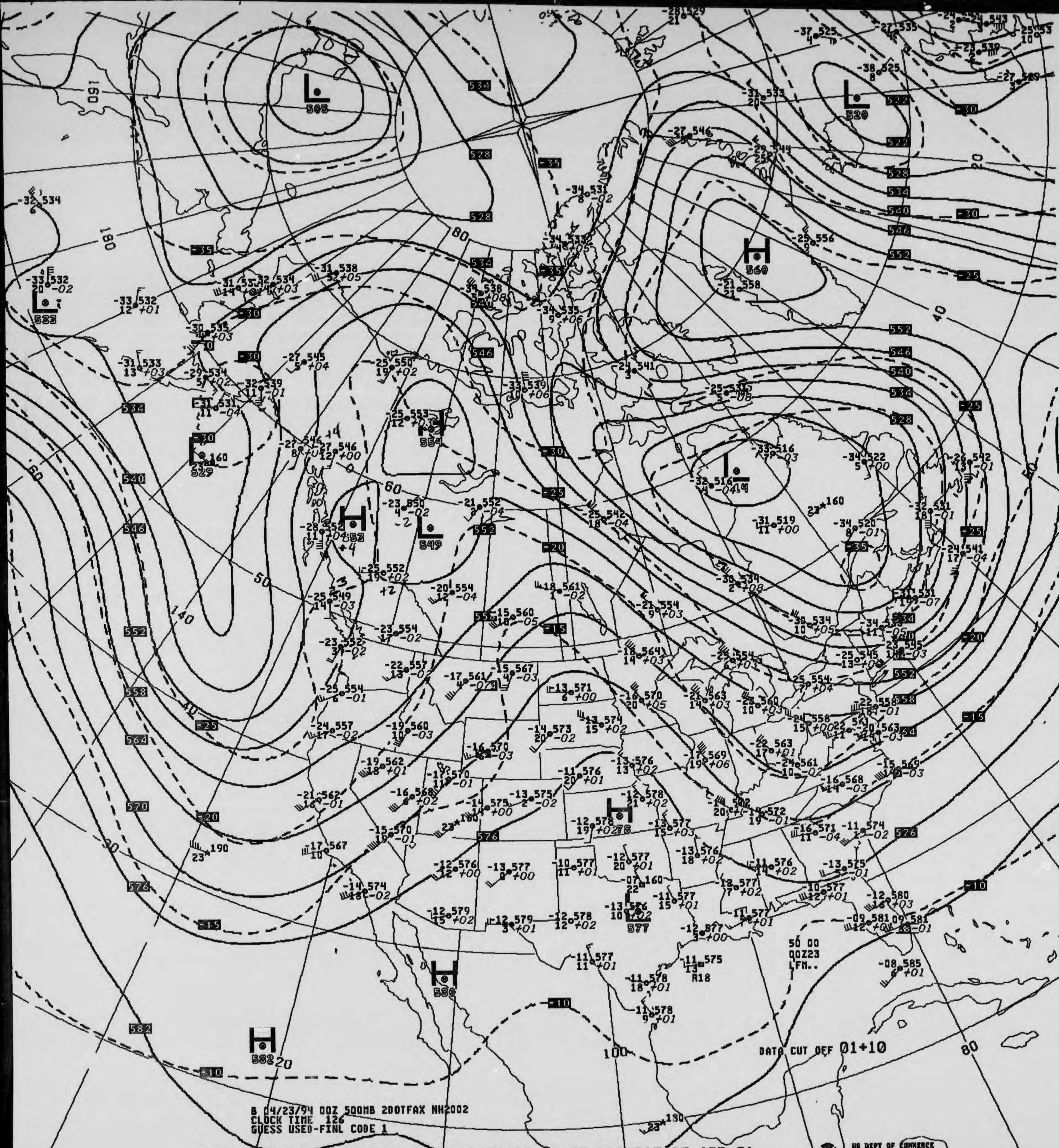
L 505
L 520
L 533
L 529
L 516
L 549
H 560
H 554
H 552
H 578
H 577
H 580
H 582
534
528
522
540
546
552
558
564
570
576
582
-35
-30
-25
-20
-15
-10
160
180
140
100
80
60
50
40
30
20
50 00
00Z23
LFM..
DATA CUT OFF 01+10
B 04/23/94 00Z 500MB 2DOTFAX NH2002
CLOCK TIME 126
GUESS USED-FINL CODE 1

V037 .. 500MB ANALYSIS HEIGHTS/TEMPERATURE 00Z SAT 23 APR 94

US DEPT OF COMMERCE
NOAA/NWS/NMC WASHINGTON

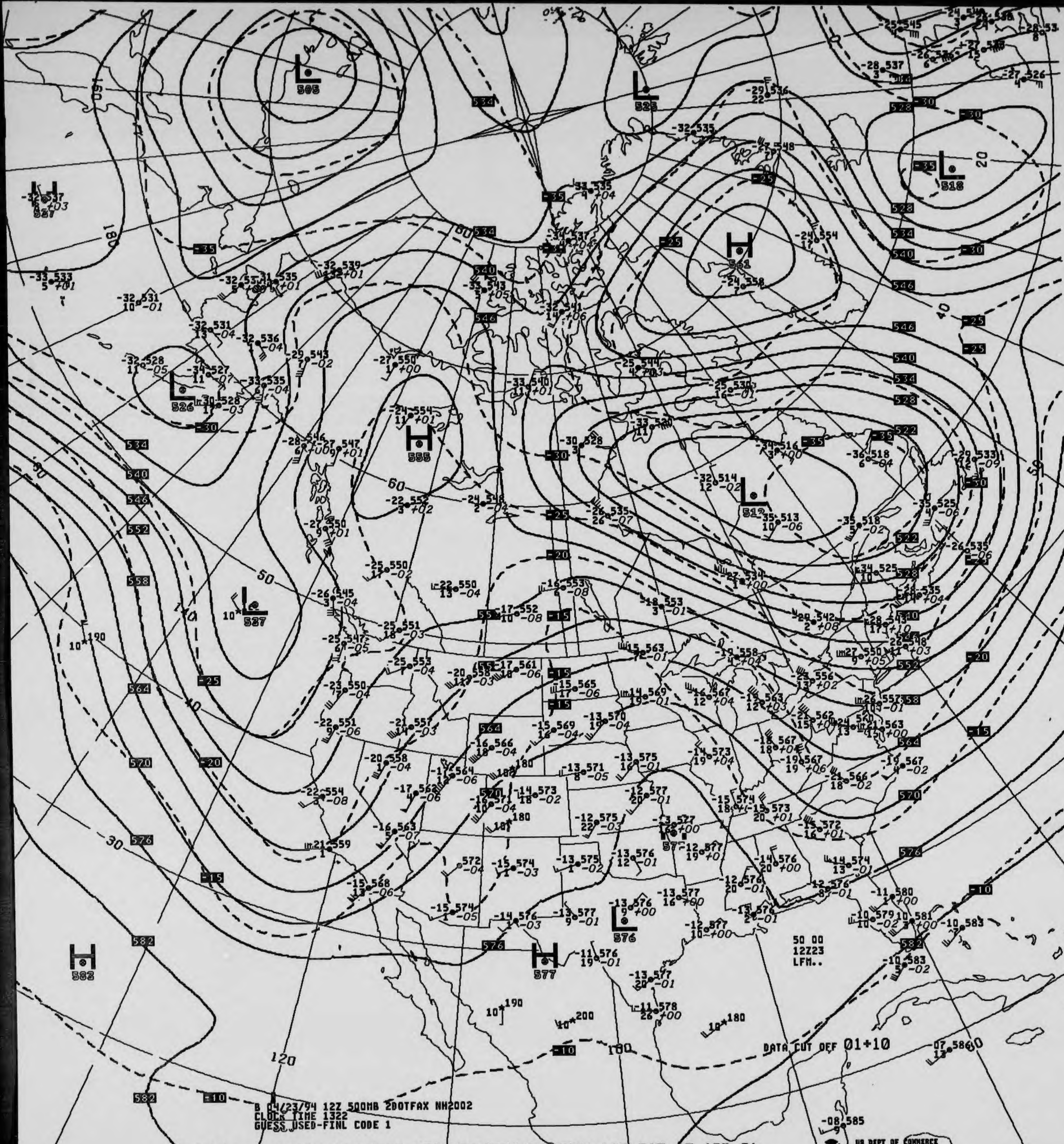
L 505
L 523
L 518
H 561
H 555
L 526
L 512
L 527
L 576
H 577
H 582
50 00
12Z23
LFM..
DATA CUT OFF 01+10

B 04/23/94 12Z 500MB 2DOTFAX NH2002
CLOCK TIME 1322
GUESS USED-FINL CODE 1

V437 .. 500MB ANALYSIS HEIGHTS/TEMPERATURE 12Z SAT 23 APR 94

US DEPT OF COMMERCE
NOAA/NWS/NMC WASHINGTON

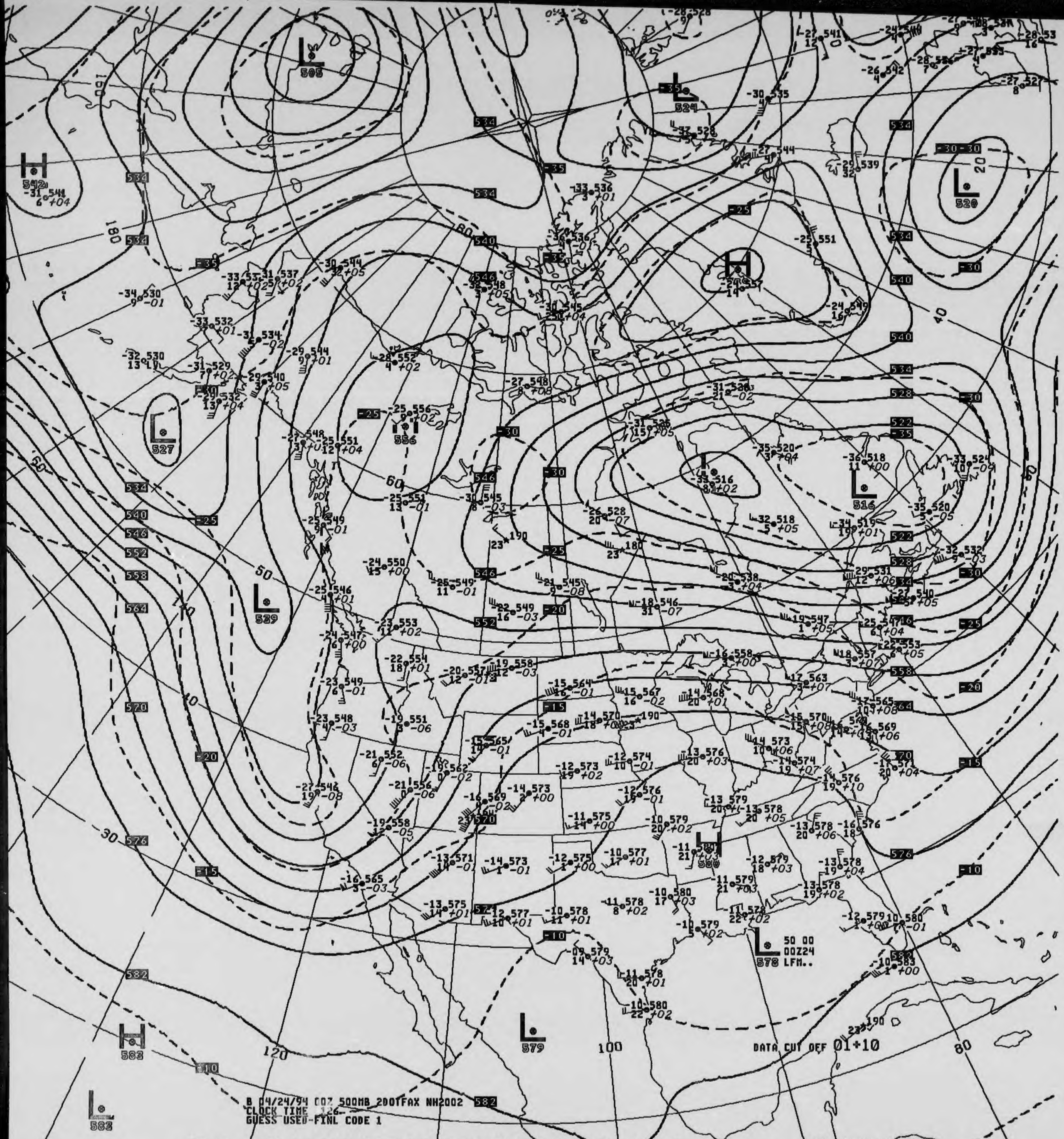
H 542
L 505
L 524
L 520
H 557
L 527
L 556
L 516
L 529
H 580
L 578
L 579
H 583
L 583
180
160
140
120
100
80
60
50
40
30
20
50 00
00Z24
LFM..
DATA CUT OFF 01+10
B 04/24/94 00Z 500MB 2001FAX NH2002
CLOCK TIME 126
GUESS USED-FINL CODE 1
US DEPT OF COMMERCE
NOAA/NWS/NMC WASHINGTON

V037 .. 500MB ANALYSIS HEIGHTS/TEMPERATURE 00Z SUN 24 APR 94

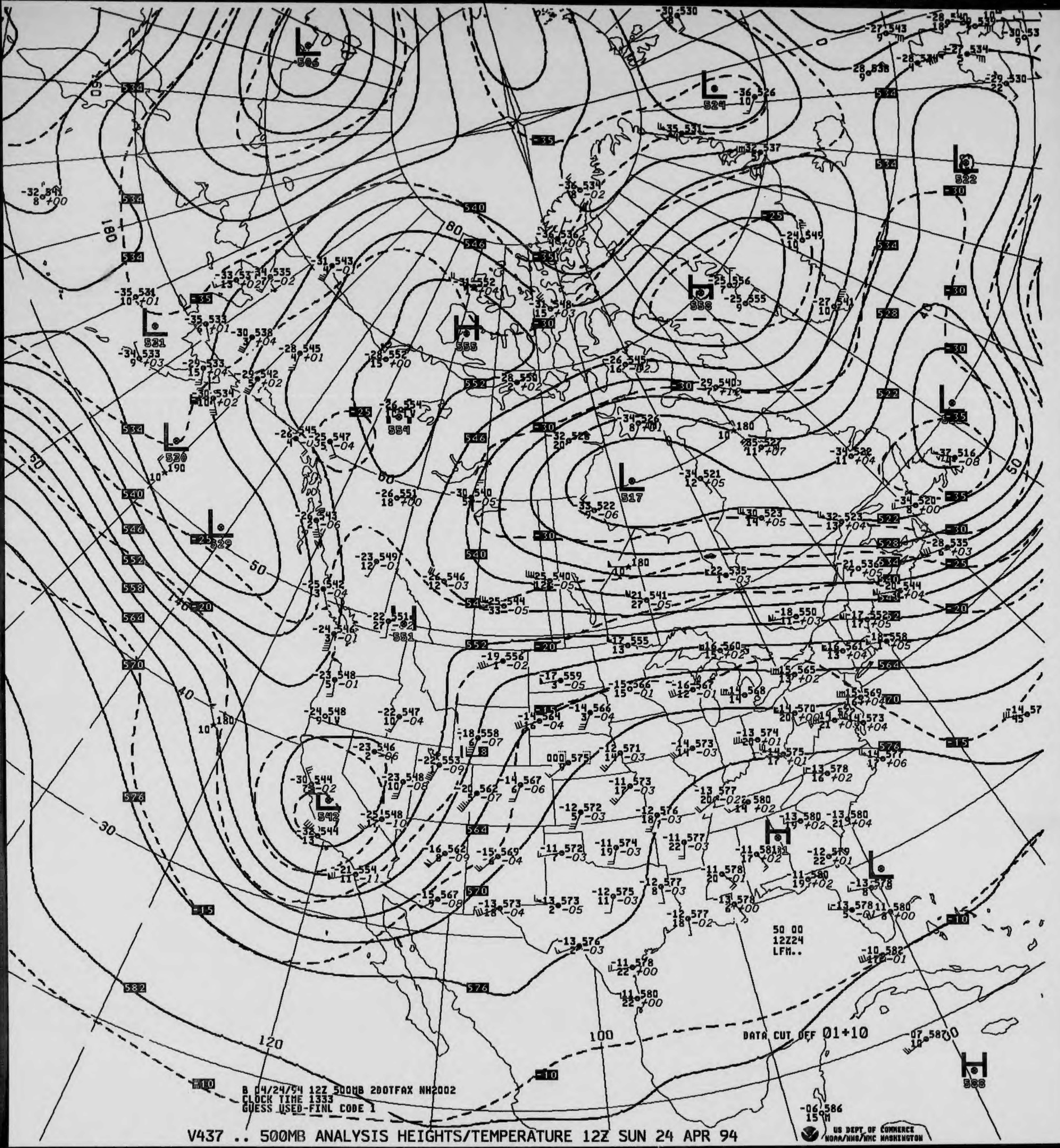
B 04/24/94 12Z 500MB 20OTFAX NH2002
CLOCK TIME 1333
GUESS USED-FINL CODE 1
DATA CUT OFF 01+10
50 00
12Z24
LFM..
L
506
524
522
531
520
529
517
542
H
558
555
554
551
588
-35
-30
-25
-20
-15
-10
534
540
546
552
558
564
570
576
582
528
522
180
160
140
120
100
80
60
50
40
30

V437 .. 500MB ANALYSIS HEIGHTS/TEMPERATURE 12Z SUN 24 APR 94

US DEPT OF COMMERCE
NOAA/NWS/NMC WASHINGTON

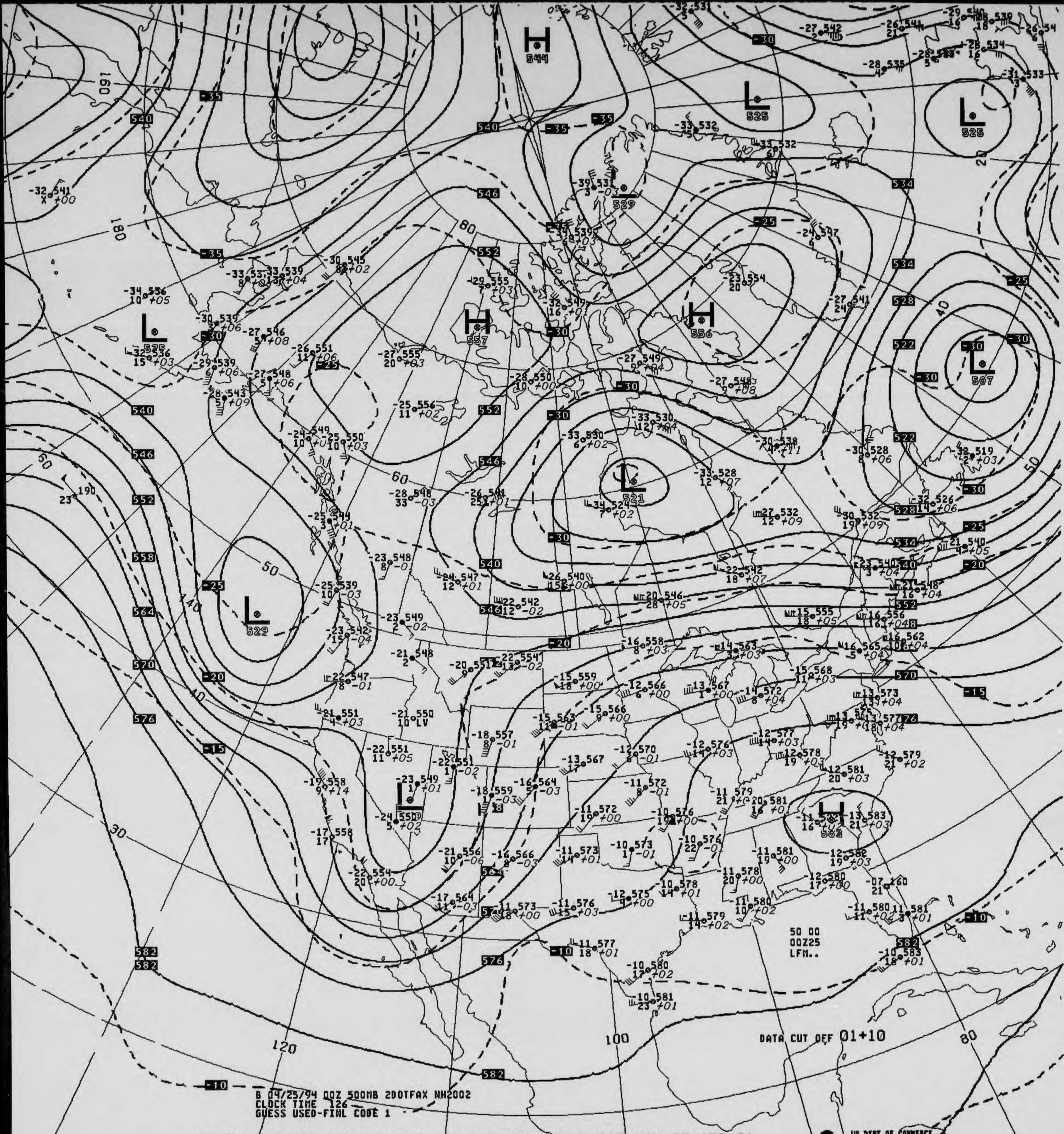

H 544
L 525
L 525
L 529
H 557
H 556
L 507
L 525
L 521
L 529
H 583
-35
-30
-25
-20
-15
-10
534
540
546
552
558
564
570
576
582
528
522
160
180
140
120
100
80
60
50
40
30
20

B 04/25/94 00Z 500MB 2DOTFAX NH2002
CLOCK TIME 126
GUESS USED-FINL CODE 1

50 00
00Z25
LFM..

DATA CUT OFF 01+10

US DEPT OF COMMERCE
NOAA/NWS/NMC WASHINGTON

V037 .. 500MB ANALYSIS HEIGHTS/TEMPERATURE 00Z MON 25 APR 94

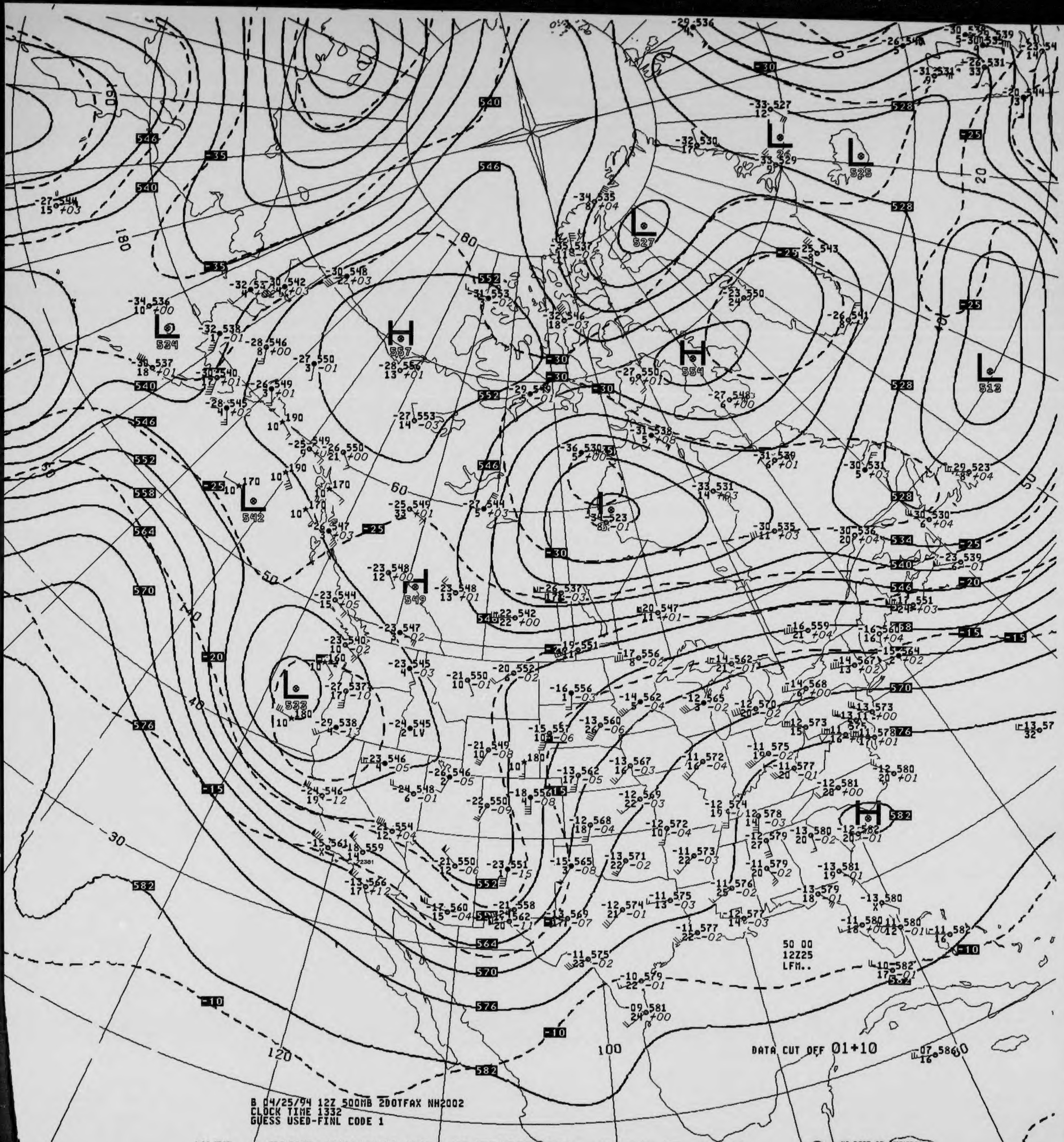
B 04/25/94 12Z 500MB 2DOTFAX NH2002
CLOCK TIME 1332
GUESS USED-FINL CODE 1
DATA CUT OFF 01+10
50 00
12Z25
LFM..

V437 .. 500MB ANALYSIS HEIGHTS/TEMPERATURE 12Z MON 25 APR 94

US DEPT OF COMMERCE
NOAA/NWS/NMC WASHINGTON

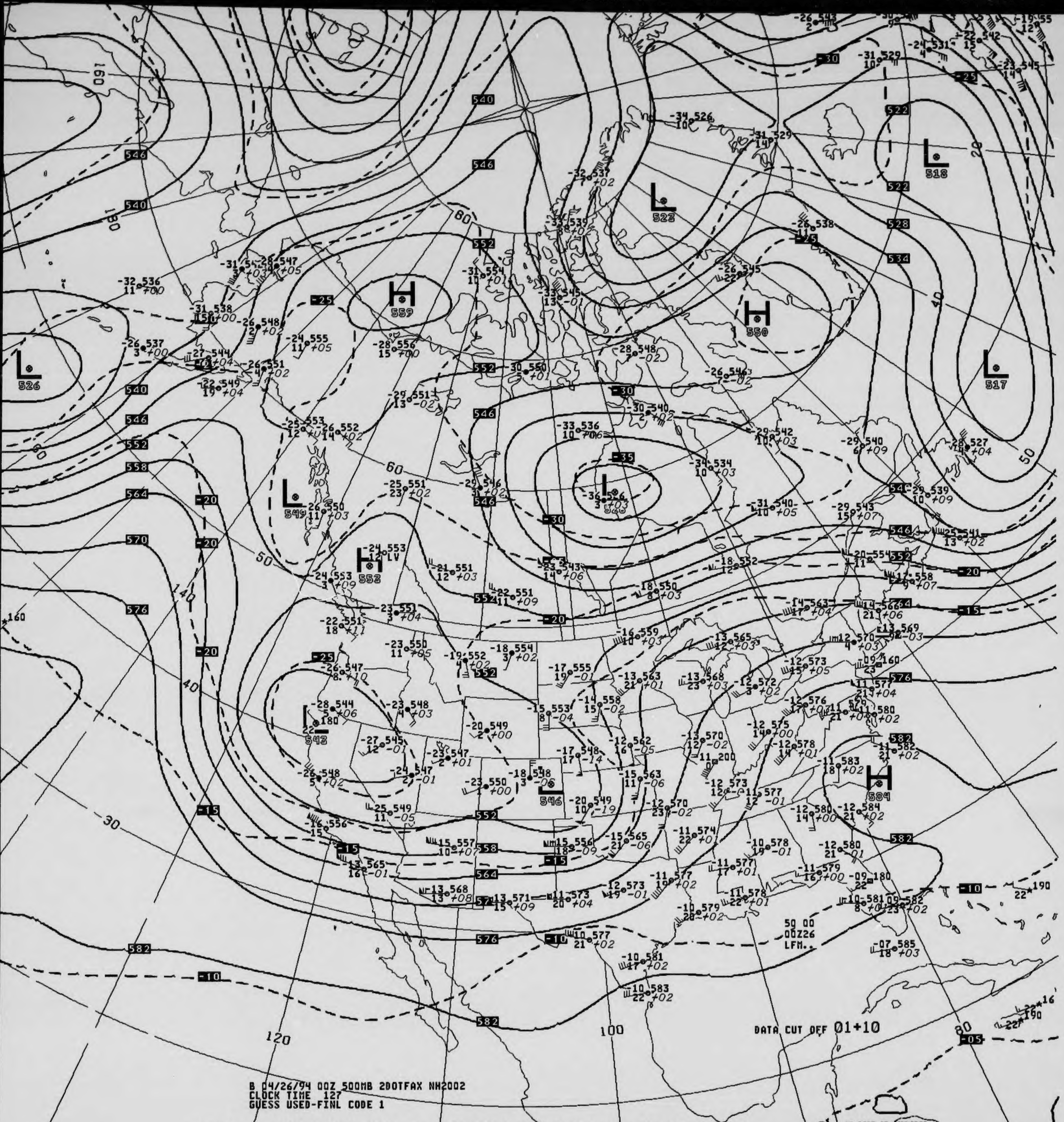

H
559
H
550
H
553
H
584
L
523
L
518
L
517
L
526
L
549
L
528
L
542
L
546
540
546
552
558
564
570
576
582
522
528
534
-25
-30
-35
-20
-15
-10
-05
160
180
140
120
100
80
60
50
40
30
DATA CUT OFF 01+10
50 00
00Z26
LFM..

B 04/26/94 00Z 500MB 2DOTFAX NH2002
CLOCK TIME 127
GUESS USED-FINL CODE 1

V037 .. 500MB ANALYSIS HEIGHTS/TEMPERATURE 00Z TUE 26 APR 94

US DEPT OF COMMERCE
NOAA/NWS/NMC WASHINGTON

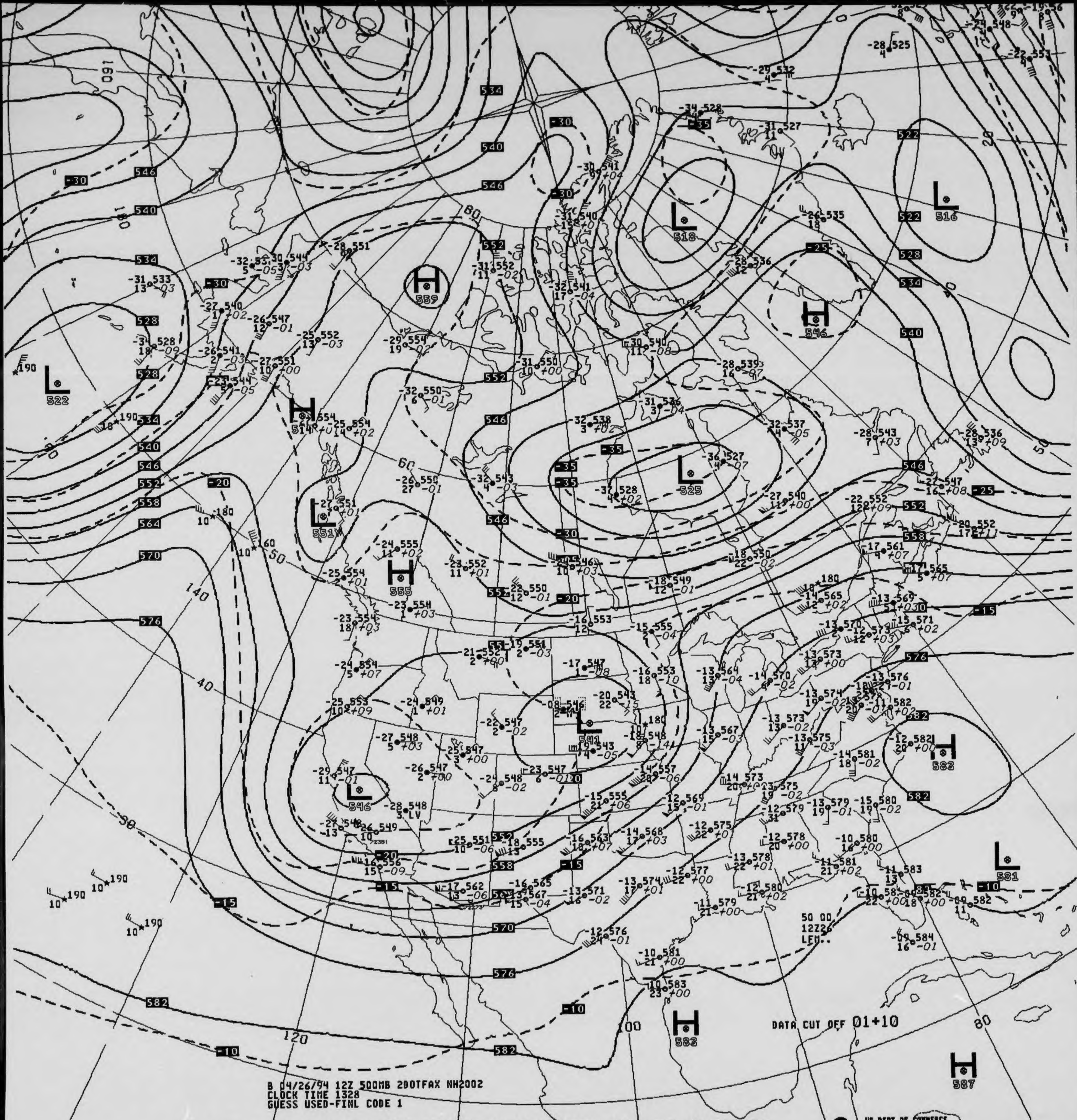
DATA CUT OFF 01+10
50 00
12Z2
LEW..
H 559
H 555
H 546
H 582
H 583
H 587
L 518
L 516
L 522
L 551
L 525
L 541
L 546
L 581

B 04/26/94 12Z 500MB 2DOTFAX NH2002
CLOCK TIME 1328
GUESS USED-FINL CODE 1

V437 .. 500MB ANALYSIS HEIGHTS/TEMPERATURE 12Z TUE 26 APR 94

US DEPT OF COMMERCE
NOAA/NWS/NMC WASHINGTON

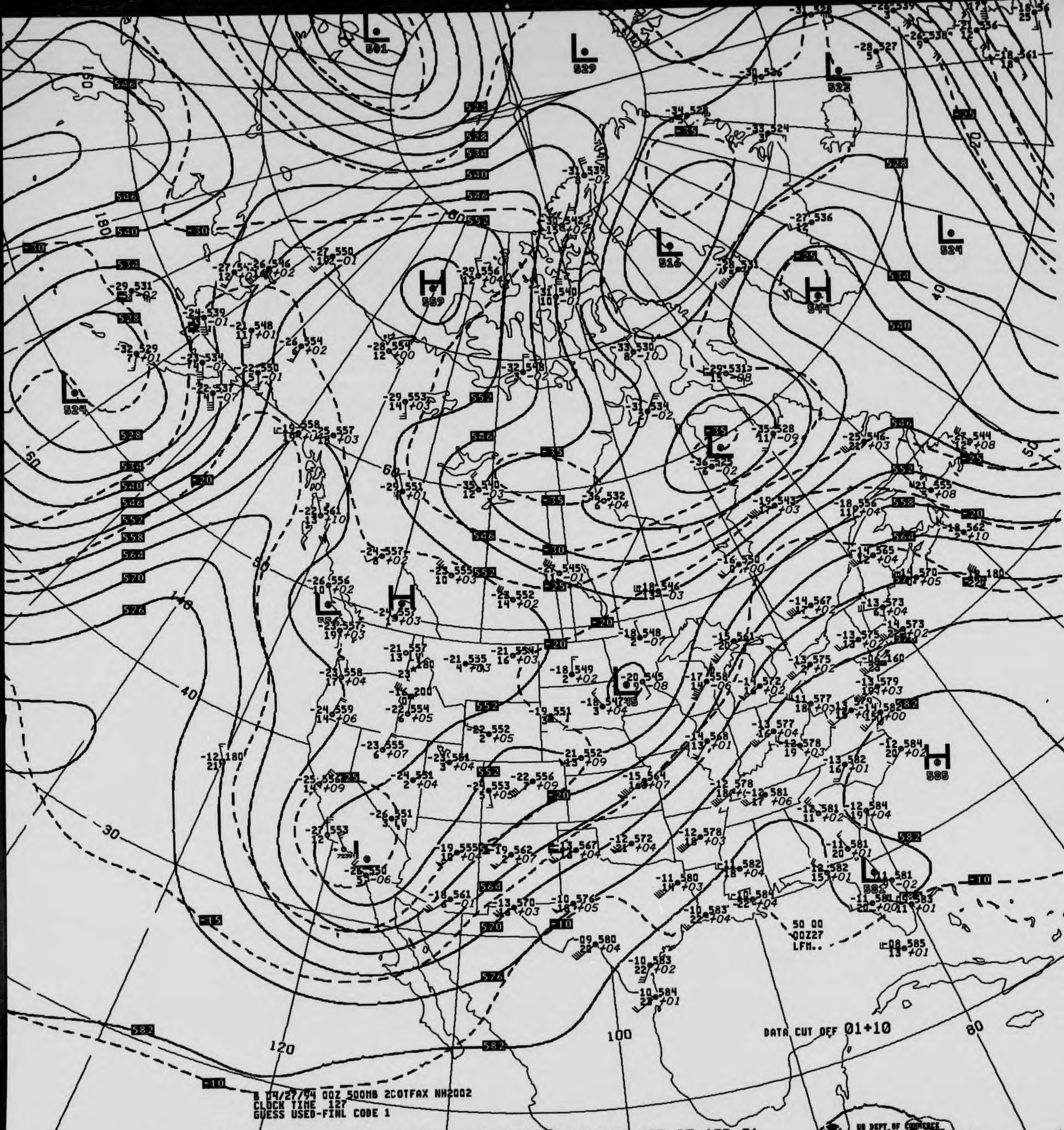
L 501
L 529
L 522
L 516
L 524
L 524
H 559
H 544
H 585
L 581
50 00
00Z27
LFM..
180
160
140
120
100
80
60
50
40
30
70
528
534
540
546
552
558
564
570
576
582
-35
-30
-25
-20
-15
-10

DATA CUT OFF 01+10

B 04/27/94 00Z 500MB 2COTFAX NH2002
CLOCK TIME 127
GUESS USED-FINL CODE 1

V037 .. 500MB ANALYSIS HEIGHTS/TEMPERATURE 00Z WED 27 APR 94

US DEPT OF COMMERCE
NOAA/NWS/NMC WASHINGTON

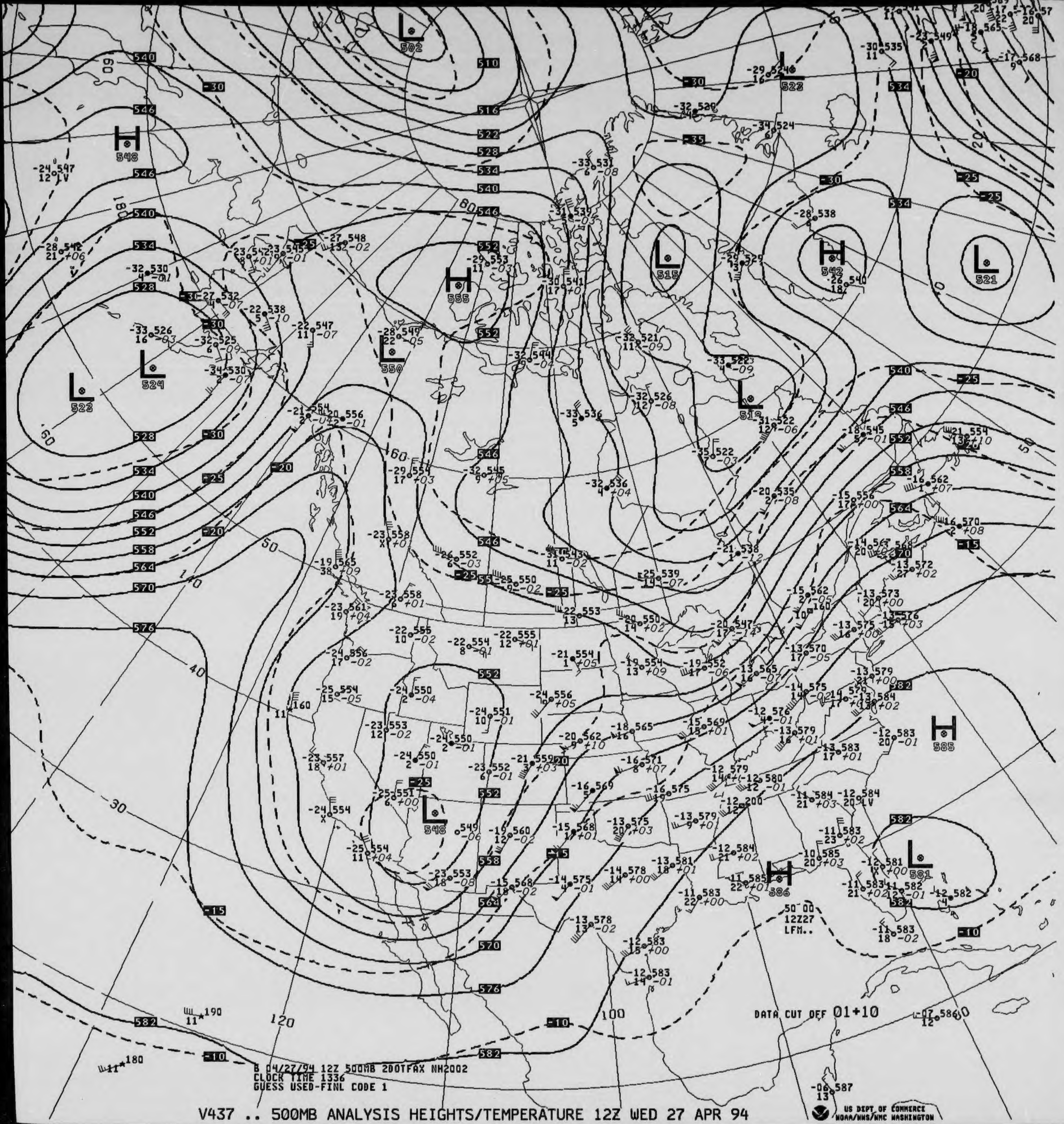
L 502
510
516
522
528
534
540
546
552
558
564
570
576
582
H 548
L 523
L 524
L 550
H 555
L 515
L 518
L 523
H 542
L 521
L 548
H 585
H 586
L 581
-30
-35
-25
-20
-15
-10

B 04/27/94 12Z 500MB 200TFAX NH2002
CLOCK TIME 1336
GUESS USED-FINL CODE 1

DATA CUT OFF 01+10

50 00
12Z27
LFM..

V437 .. 500MB ANALYSIS HEIGHTS/TEMPERATURE 12Z WED 27 APR 94

US DEPT OF COMMERCE
NOAA/NWS/NMC WASHINGTON

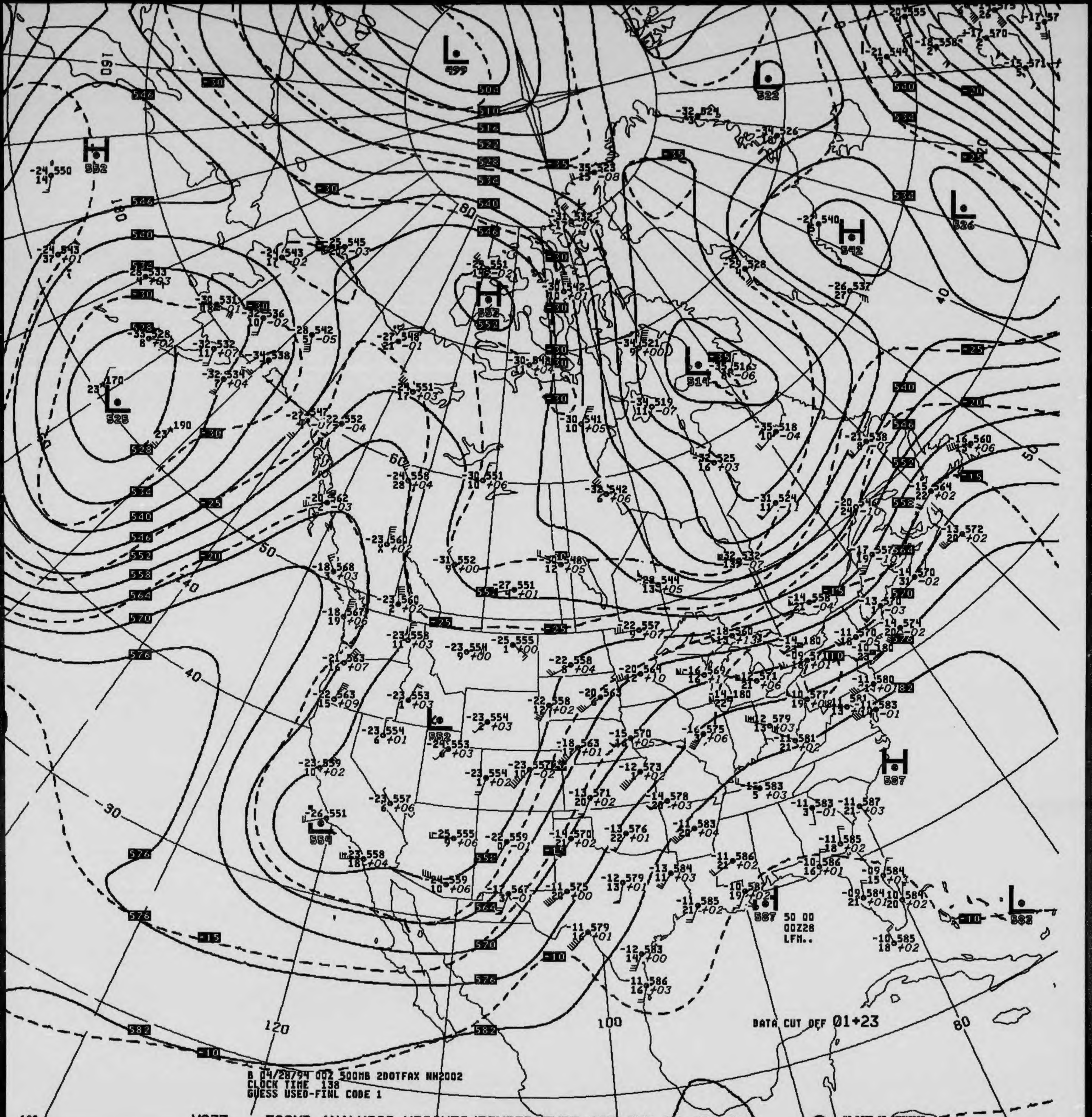

DATA CUT OFF 01+23
50 00
00Z28
LFM..
B 04/28/94 00Z 500MB 2DOTFAX NH2002
CLOCK TIME 138
GUESS USED-FINL CODE 1
180
160
120
100
80

V037 .. 500MB ANALYSIS HEIGHTS/TEMPERATURE 00Z THU 28 APR 94

US DEPT OF COMMERCE
NOAA/NWS/NMC WASHINGTON

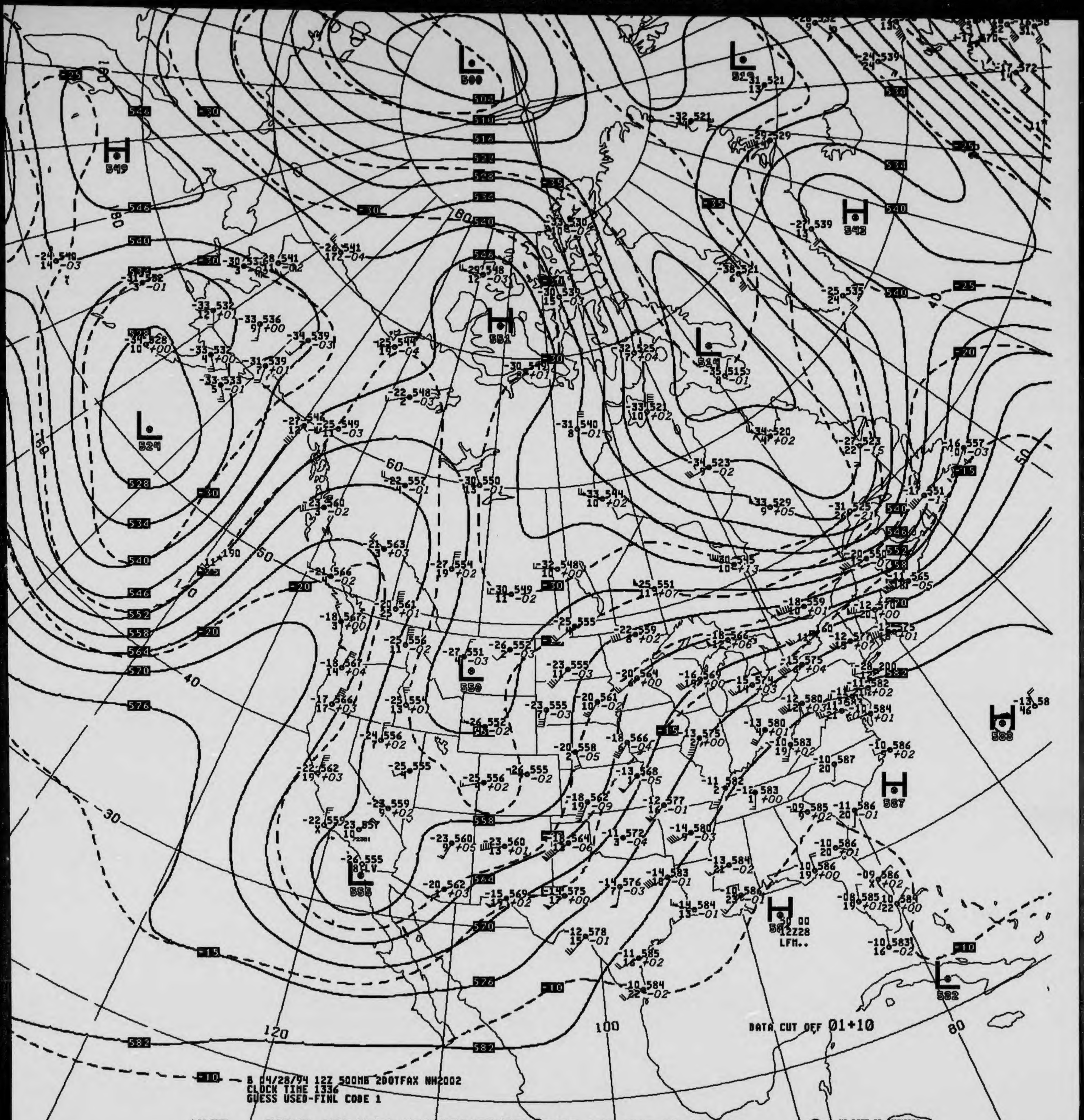

L 500
L 519
H 549
H 542
H 551
L 524
L 514
L 550
L 553
H 588
H 587
L 582
DATA CUT OFF 01+10
LFM..
B 04/28/94 12Z 500MB 200TFAX NH2002
CLOCK TIME 1336
GUESS USED-FINL CODE 1

V437 .. 500MB ANALYSIS HEIGHTS/TEMPERATURE 12Z THU 28 APR 94

US DEPT OF COMMERCE
NOAA/NWS/NMC WASHINGTON

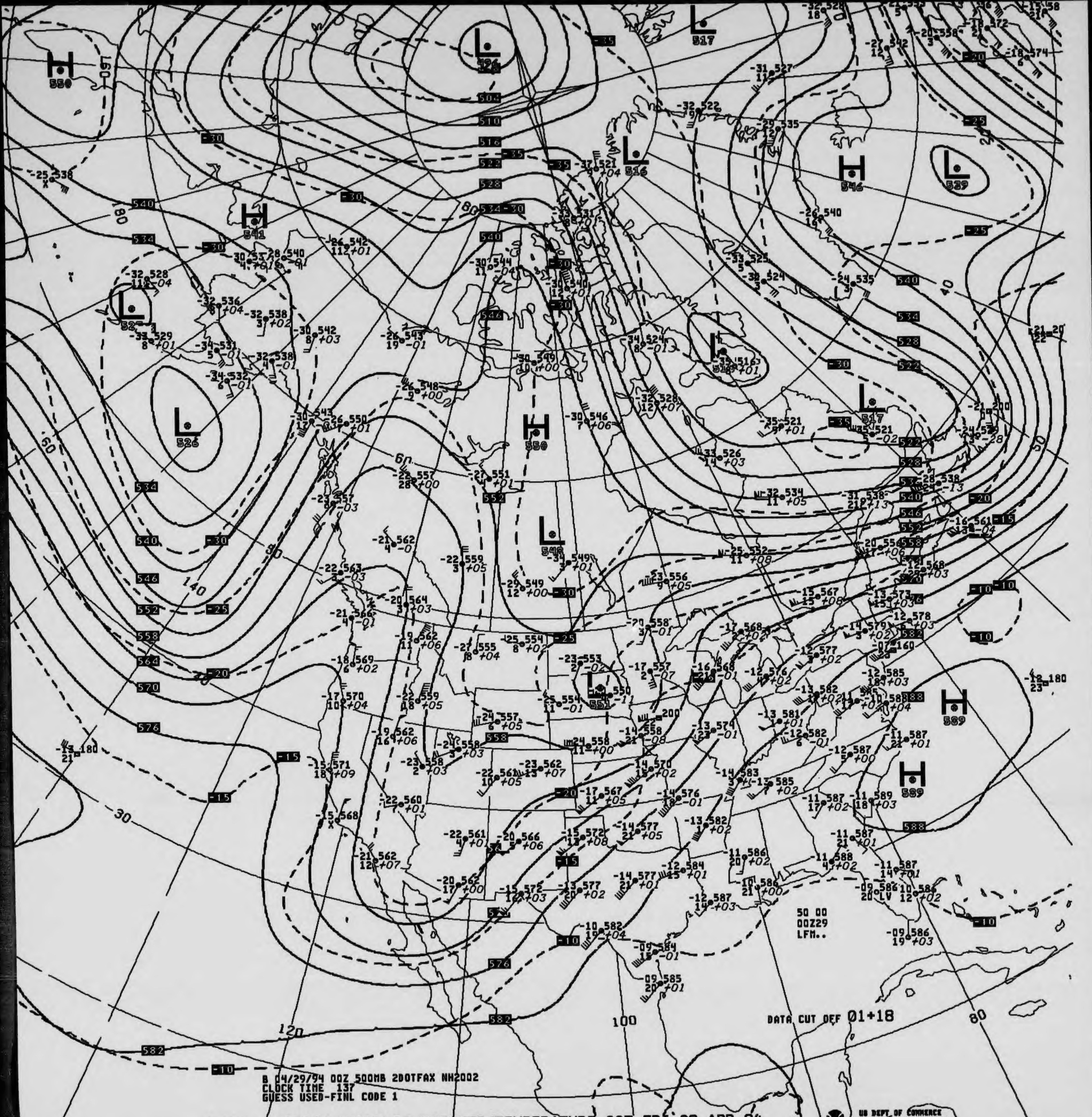
B 04/29/94 00Z 500MB 2DOTFAX NH2002
CLOCK TIME 137
GUESS USED-FINL CODE 1
50 00
00Z29
LFM..
DATA CUT OFF 01+18
100
80
120
30
60
140
80
40
50

V037 .. 500MB ANALYSIS HEIGHTS/TEMPERATURE 00Z FRI 29 APR 94

US DEPT OF COMMERCE NOAA/NWS/NMC WASHINGTON

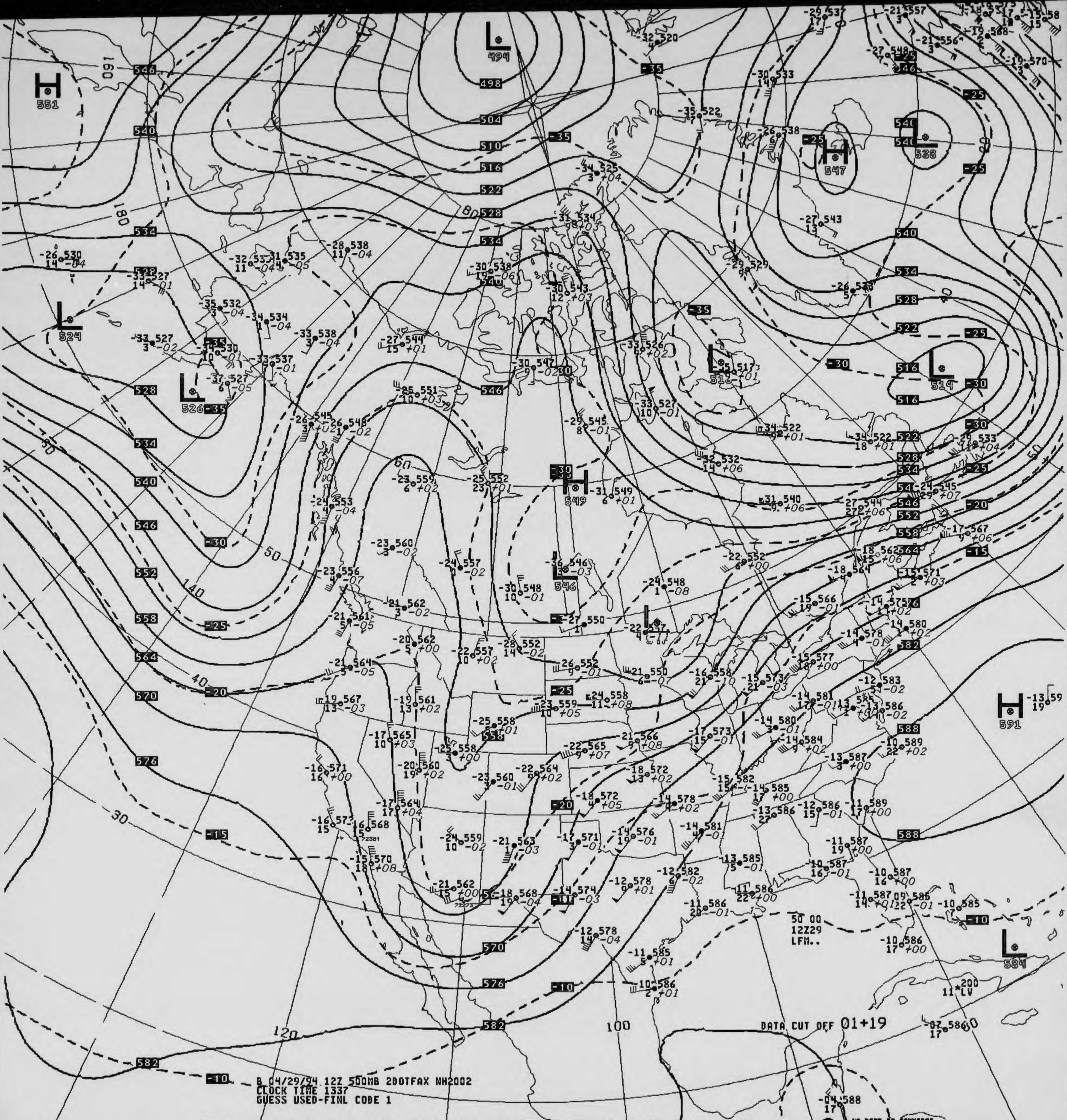
B 04/29/94 12Z 500MB 2DOTFAX NH2002
CLOCK TIME 1337
GUESS USED-FINL CODE 1
DATA CUT OFF 01+19
50 00
12Z29
LFM..
US DEPT OF COMMERCE
NOAA/NWS/NMC WASHINGTON
H 551
L 494
L 524
L 526
H 547
L 538
L 512
L 514
H 549
L 546
H 591
L 584
498
504
510
516
522
528
534
540
546
552
558
564
570
576
582
588
-35
-30
-25
-20
-15
-10
160
180
140
120
100
60
50
40
30

V437 .. 500MB ANALYSIS HEIGHTS/TEMPERATURE 12Z FRI 29 APR 94

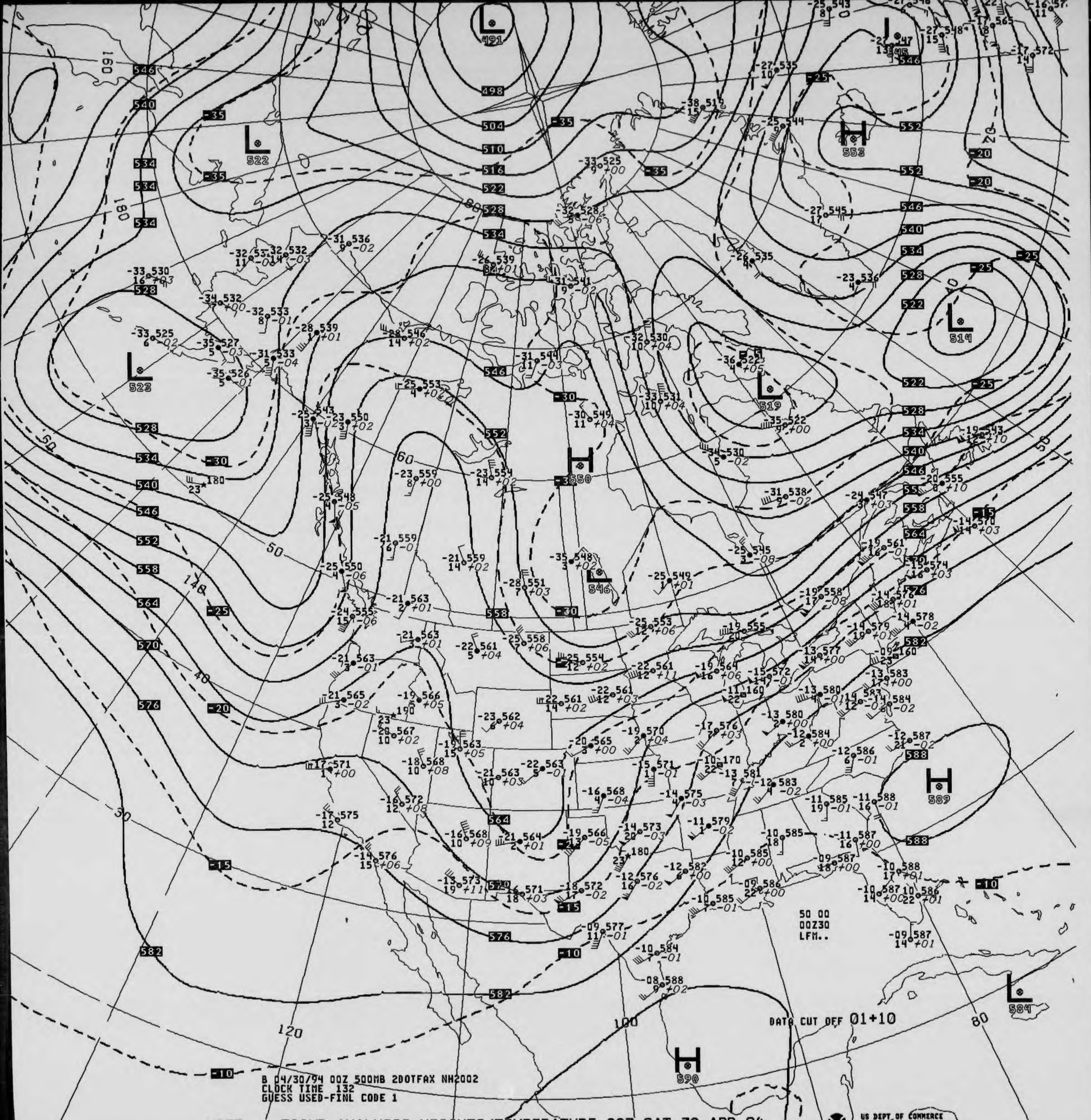
L 491
L 522
L 523
L 514
L 519
L 546
L 584
H 552
H 550
H 589
H 590
498
504
510
516
522
528
534
540
546
552
558
564
570
576
582
588
-35
-30
-25
-20
-15
-10
160
180
140
120
100
80
60
50
40
30
20
50 00
00Z30
LFM..

DATA CUT OFF 01+10

B 04/30/94 00Z 500MB 2DOTFAX NH2002
CLOCK TIME 132
GUESS USED-FINL CODE 1

V037 .. 500MB ANALYSIS HEIGHTS/TEMPERATURE 00Z SAT 30 APR 94

US DEPT OF COMMERCE
NOAA/NWS/NMC WASHINGTON

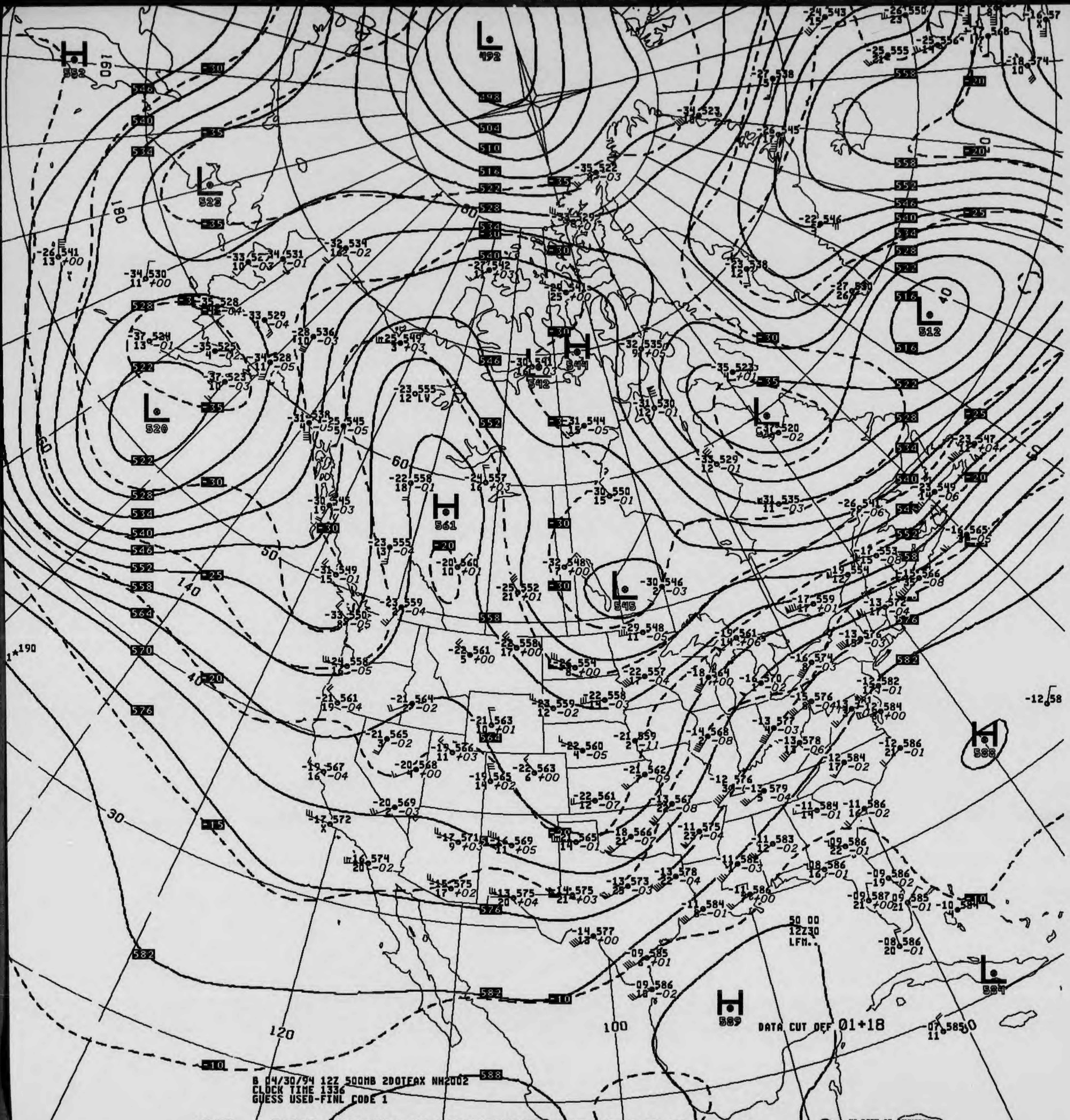
552
522
520
492
561
544
542
545
512
520
588
589
584
50 00
12Z30
LFM..
30
40
50
60
80
120
140
160
180
100
190

DATA CUT OFF 01+18

B 04/30/94 12Z 500MB 2DOTFAX NH2002
CLOCK TIME 1336
GUESS USED-FINL CODE 1

V437 .. 500MB ANALYSIS HEIGHTS/TEMPERATURE 12Z SAT 30 APR 94

US DEPT OF COMMERCE
NOAA/NWS/NMC WASHINGTON

AA Form 48 - 363A
. 8- 83)

U.S. Department of Commerce
National Oceanic and Atmospheric Administration
National Environmental Satellite, Data, and Information Service
National Climatic Data Center

300 MB CONSTANT PRESSURE CHARTS

NORTH AMERICAN NMC

ALL RECORDS ARE THE BEST AVAILABLE FOR FILMING

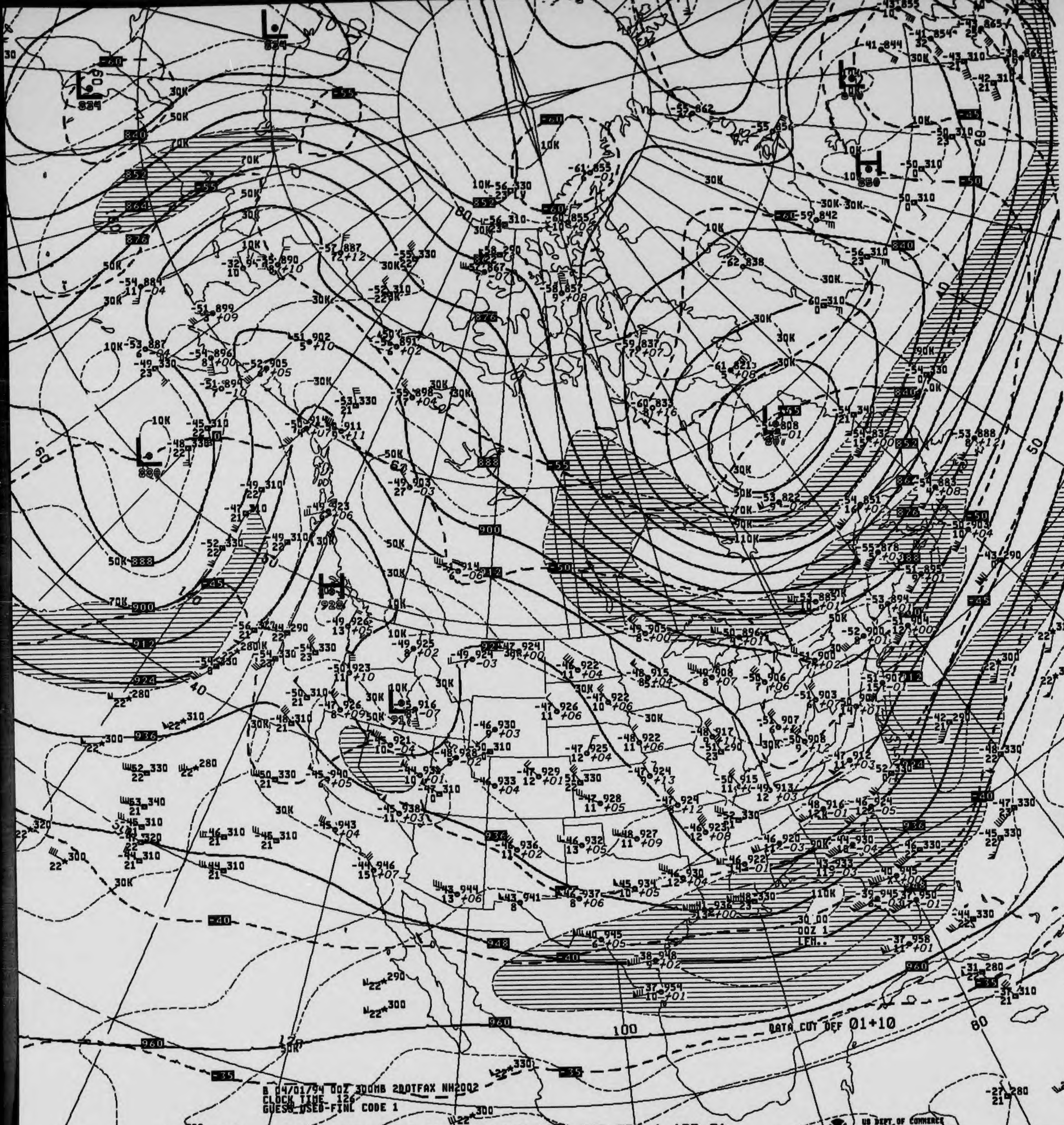

B 04/01/94 00Z 300MB 2DOTFAX NH2002
CLOCK TIME 126
GUESS USED-FINL CODE 1

V038 .. 300MB ANALYSIS HEIGHTS/ISOTACHS 00Z FRI 1 APR 94

US DEPT OF COMMERCE
NOAA/NWS/NMC WASHINGTON

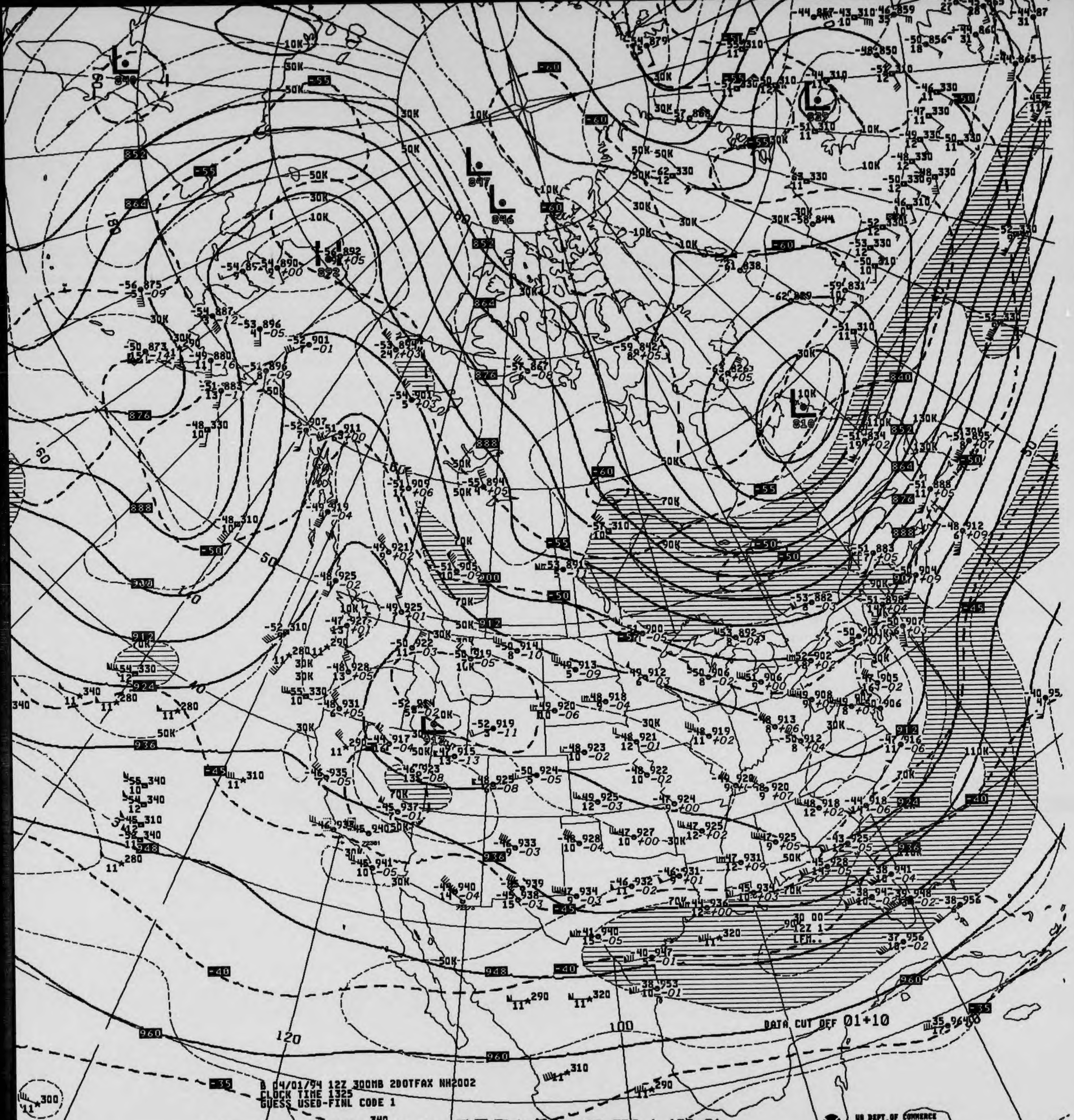
B 04/01/94 12Z 300MB 280TFAX NH2002
CLOCK TIME 1325
GUESS USED-FINL CODE 1
DATA CUT OFF 01+10
US DEPT OF COMMERCE
NOAA/NWS/NMC WASHINGTON

V438 .. 300MB ANALYSIS HEIGHTS/ISOTACHS 12Z FRI 1 APR 94

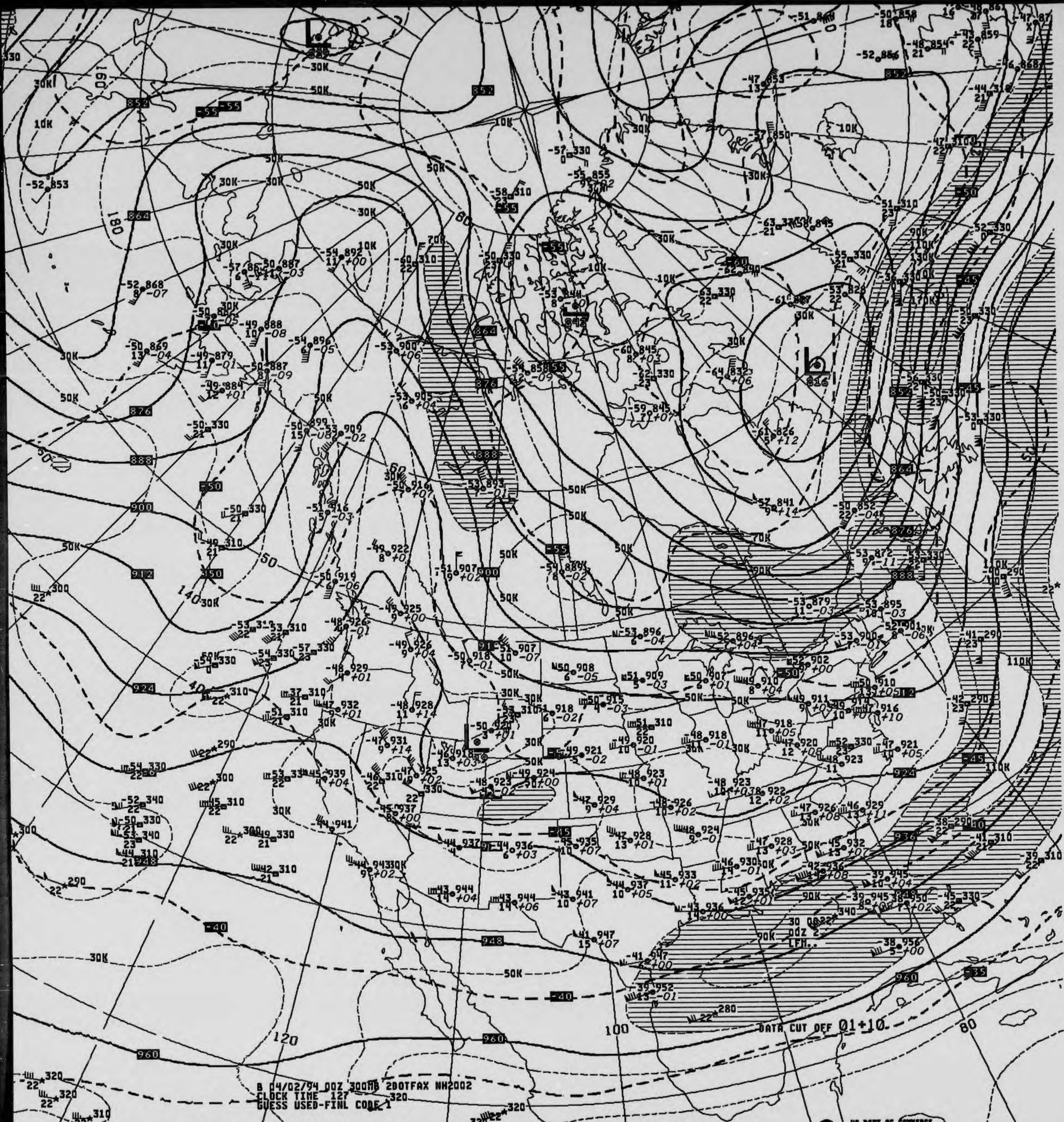
B 04/02/94 00Z 300MB 2DOTFAX NH2002
CLOCK TIME 127
GUESS USED-FINL CODE 1
DATA CUT OFF 01+10
852
864
876
888
900
912
924
936
948
960
-55
-50
-45
-40
-35
30K
50K
70K
90K
110K
10K
120
100
80
60
50
140
160
180

V038 .. 300MB ANALYSIS HEIGHTS/ISOTACHS 00Z SAT 2 APR 94

US DEPT OF COMMERCE
NOAA/NWS/NMC WASHINGTON

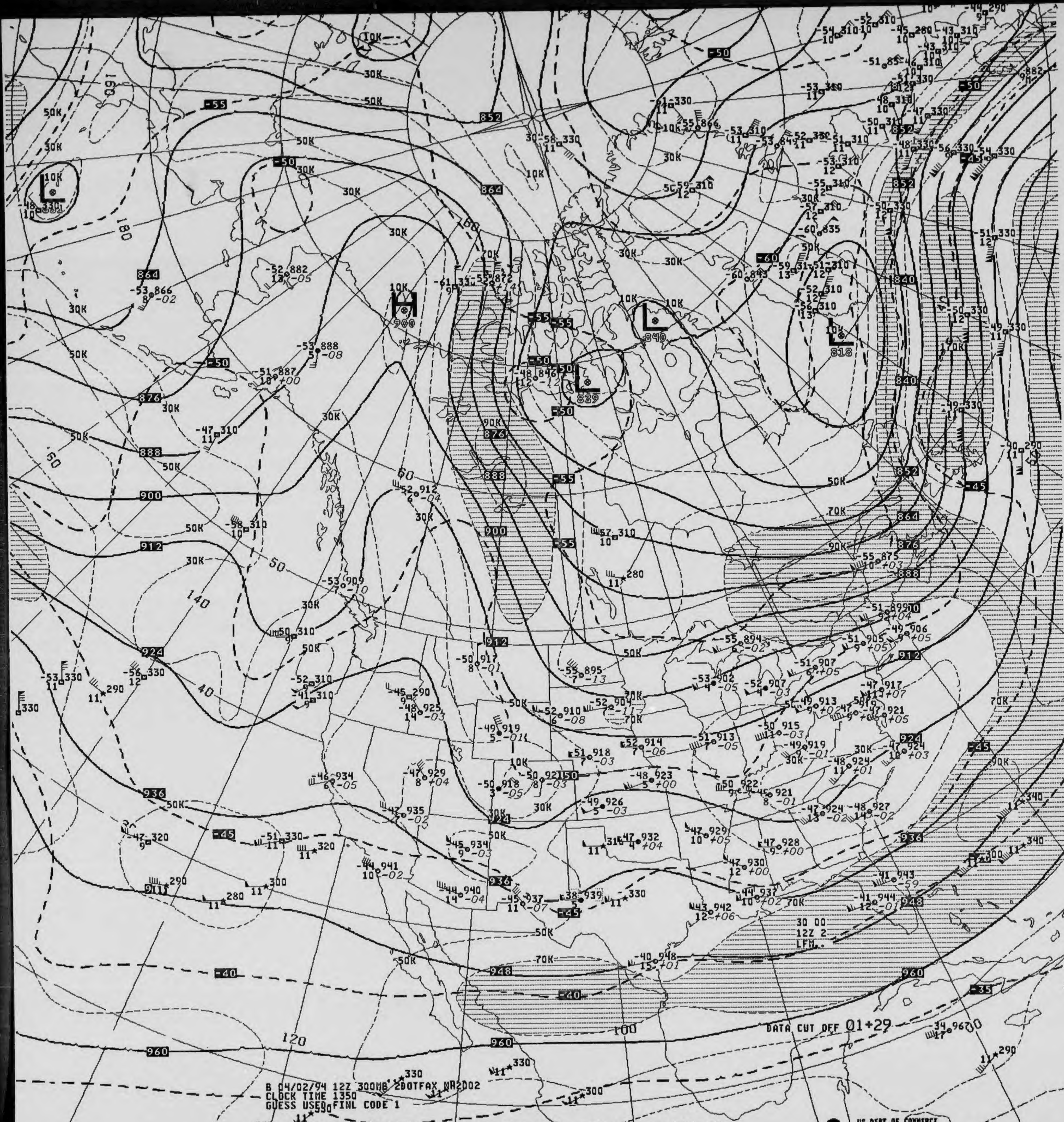
B 04/02/94 12Z 300MB 2DOTFAX NA2002
CLOCK TIME 1350
GUESS USED FINL CODE 1
DATA CUT OFF 01+29
30 00
12Z 2
LFM..

V430 .. 300MB ANALYSIS HEIGHTS/ISOTACHS 12Z SAT 2 APR 94

US DEPT OF COMMERCE
NOAA/NWS/NMC WASHINGTON

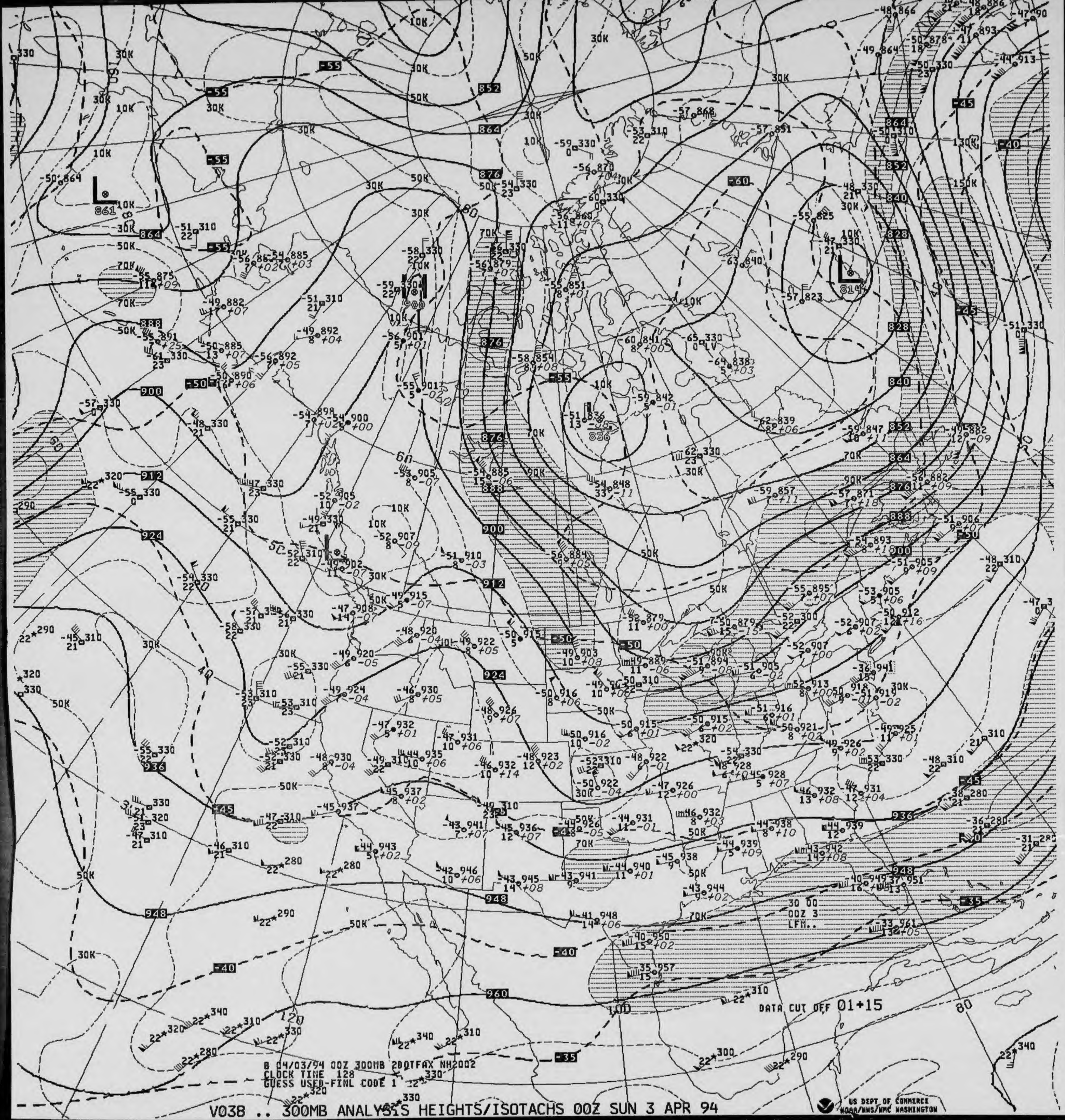
B 04/03/94 00Z 300MB 2DOTFAX NH2002
CLOCK TIME 128
GUESS USED-FINL CODE 1
DATA CUT OFF 01+15
30 00
00Z 3
LFM..
US DEPT OF COMMERCE
NOAA/NWS/NMC WASHINGTON

V038 .. 300MB ANALYSIS HEIGHTS/ISOTACHS 00Z SUN 3 APR 94


B 04/03/94 12Z 300MB 2DOTFAX NH2002
CLOCK TIME 1319
GUESS USED-FINL CODE 1
DATA CUT OFF 01+05
30 00
12Z 3
LFM..
852
864
876
888
900
912
924
936
948
960
828
840
820
-55
-50
-45
-40
-35
-60
30K
50K
70K
90K
10K
160
180
120
100
80
50
40

V438 .. 300MB ANALYSIS HEIGHTS/ISOTACHS 12Z SUN 3 APR 94

US DEPT OF COMMERCE
NOAA/NWS/NMC WASHINGTON



H
872
L
828
L
868
H
891
L
896
H
899
L
831
864
852
876
888
900
912
924
936
960
840
-55
-50
-45
-40
-35
-60
10K
30K
50K
70K
90K
110K
130K
150K
160
180
120
100
80
60
50
40
DATA CUT OFF 01+10

8 04/04/94 00Z 300MB 200TFAX NH2002
23 CLOCK TIME 129
GUESS USED FINL CODE 1

US DEPT OF COMMERCE
NOAA/NWS/NMC WASHINGTON

V038 .. 300MB ANALYSIS HEIGHTS/ISOTACHS 00Z MON 4 APR 94

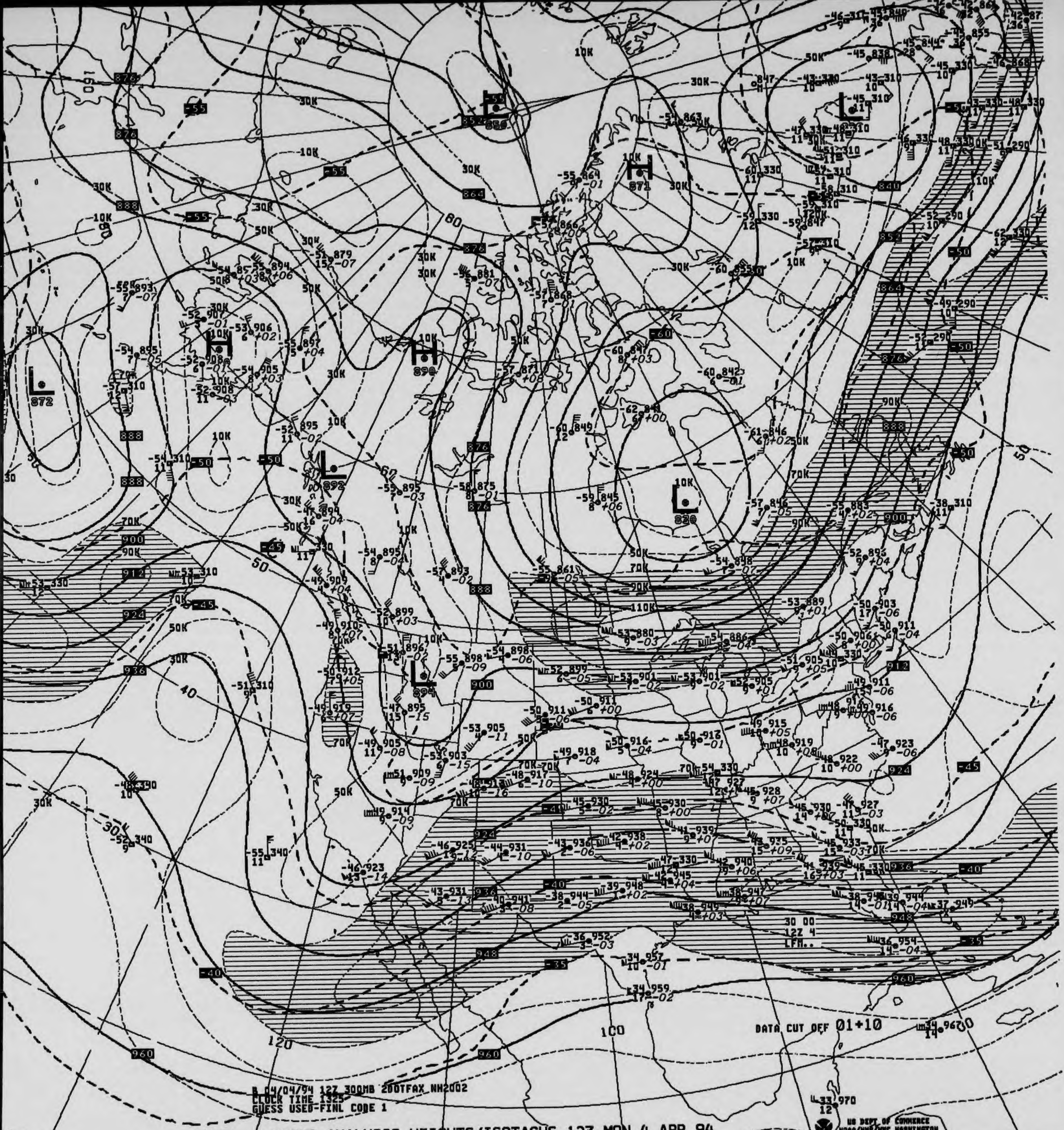

B 04/04/94 12Z 300MB 200TFAX NH2002
CLOCK TIME 1325
GUESS USED-FINL CODE 1

DATA CUT OFF 01+10

US DEPT OF COMMERCE
NOAA/NWS/NMC WASHINGTON

V438 .. 300MB ANALYSIS HEIGHTS/ISOTACHS 12Z MON 4 APR 94

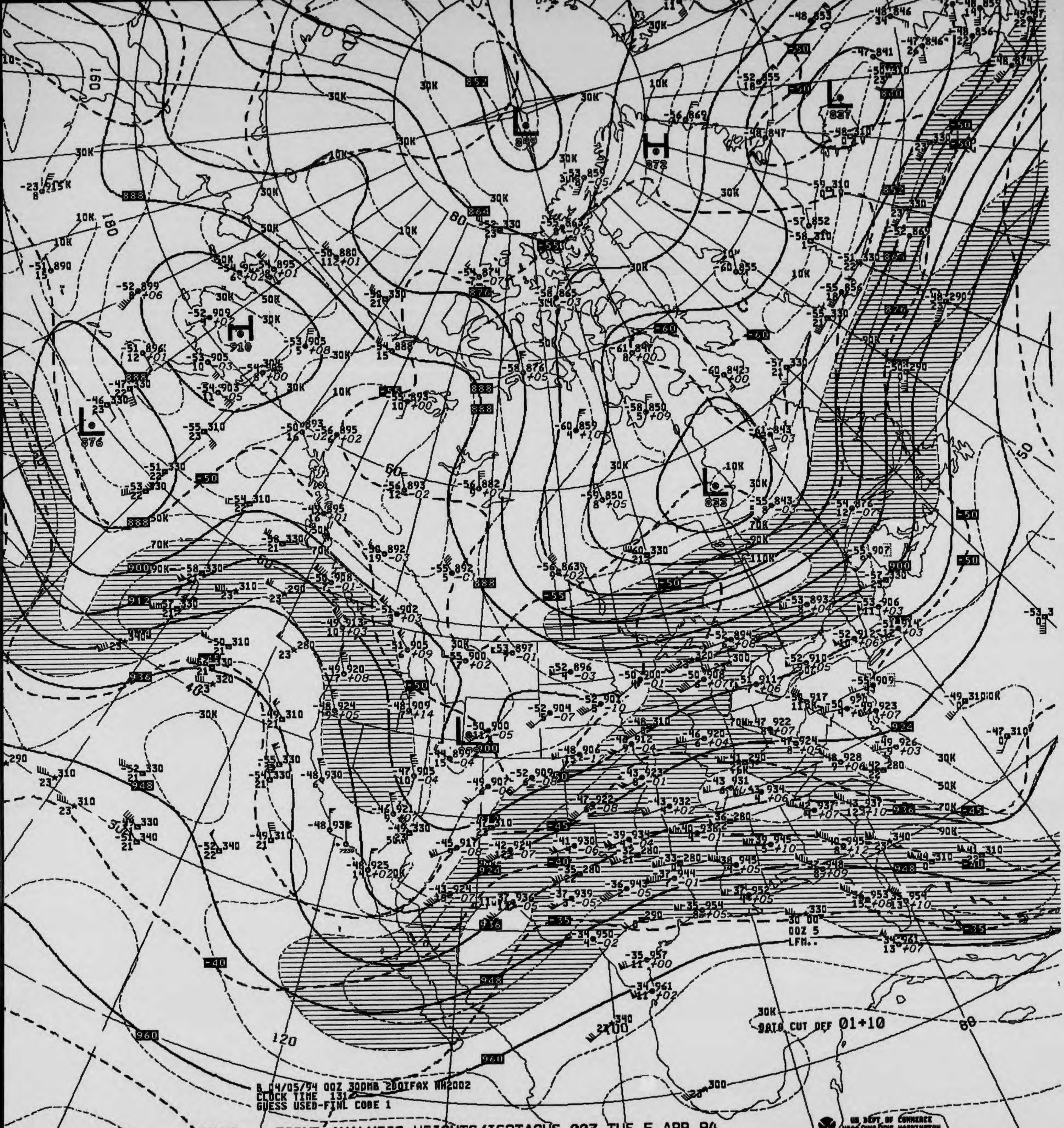

DATA CUT OFF 01+10

B 04/05/94 00Z 300MB 200TFAX NH2002
CLOCK TIME 1312
GUESS USED-FINL CODE 1

V038 .. 300MB ANALYSIS HEIGHTS/ISOTACHS 00Z TUE 5 APR 94

US DEPT OF COMMERCE
NOAA/NWS/NMC WASHINGTON

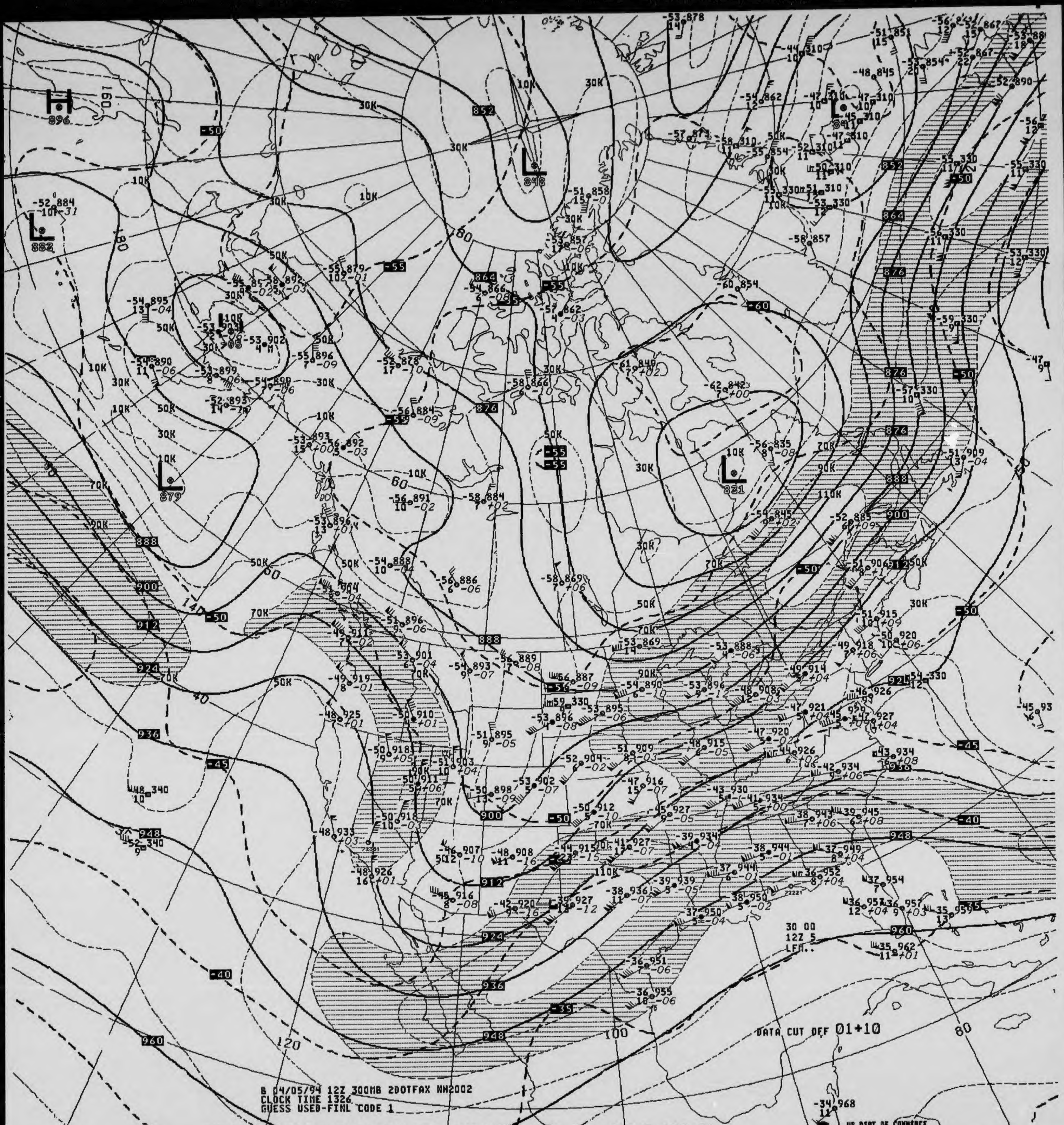
DATA CUT OFF 01+10
B 04/05/94 12Z 300MB 2DOTFAX NH2002
CLOCK TIME 1326
GUESS USED-FINL CODE 1
30 00
12Z 5
LFM..

V438 .. 300MB ANALYSIS HEIGHTS/ISOTACHS 12Z TUE 5 APR 94

US DEPT OF COMMERCE
NOAA/NWS/NMC WASHINGTON

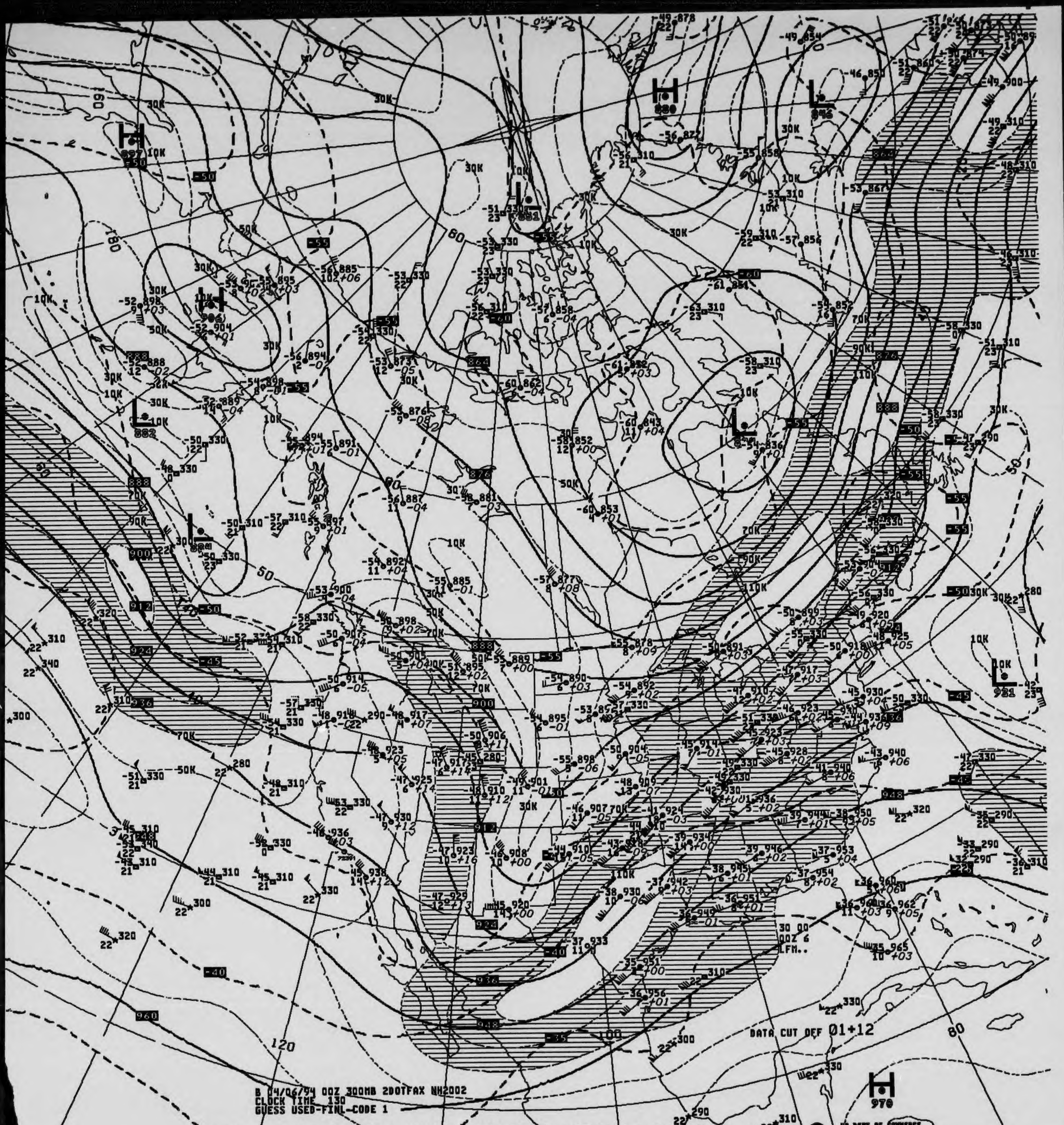
DATA CUT OFF 01+12
30 00
00Z 6
LFM..
B 04/06/94 00Z 300MB 2DOTFAX NH2002
CLOCK TIME 130
GUESS USED-FINL-CODE 1

V038 .. 300MB ANALYSIS HEIGHTS/ISOTACHS 00Z WED 6 APR 94

US DEPT OF COMMERCE
NOAA/NWS/NMC WASHINGTON

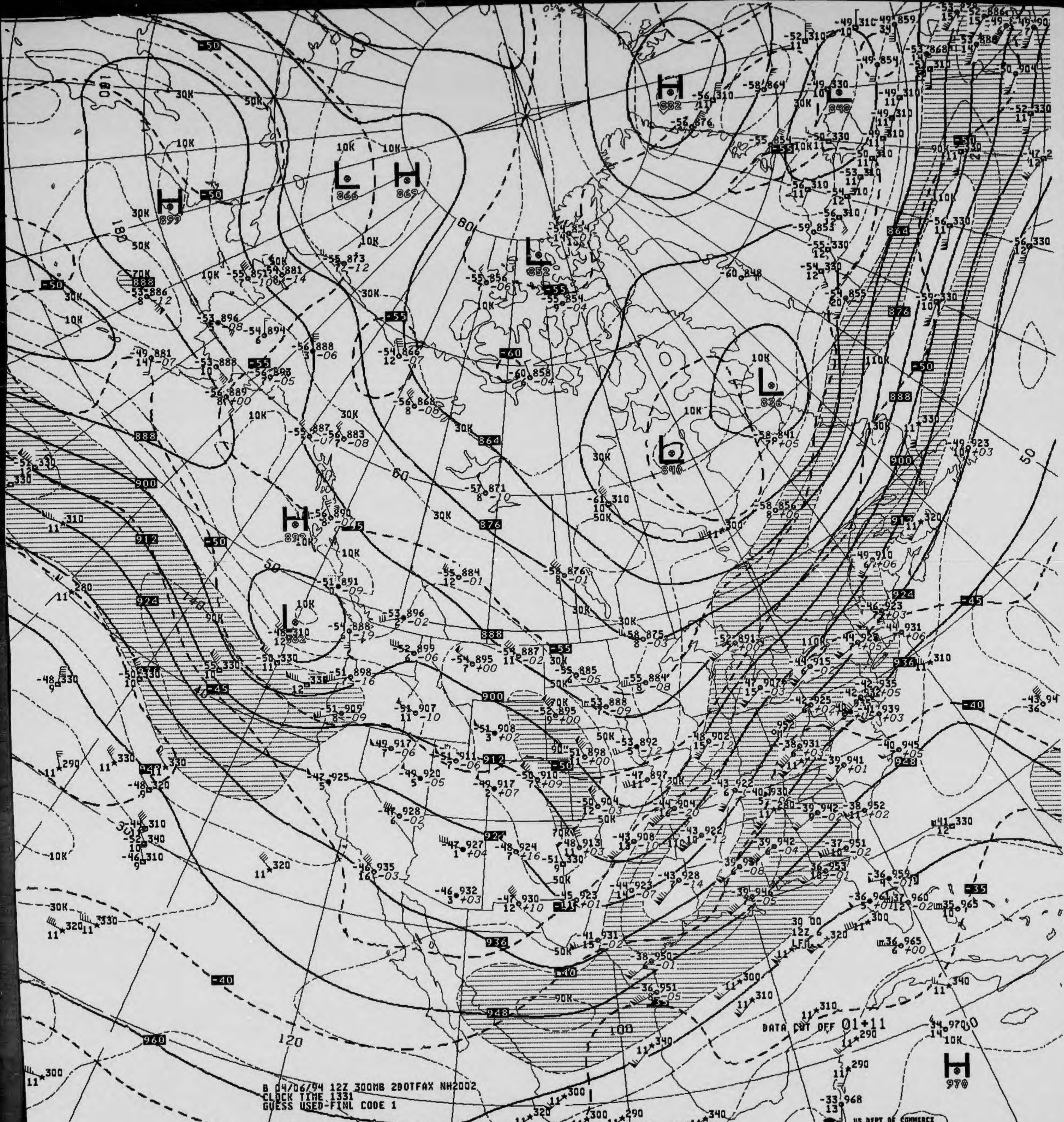
H 899
L 866
H 869
H 882
H 848
L 852
L 836
L 840
H 892
L 982
H 970
888
900
912
924
936
948
960
864
876
-50
-55
-60
-45
-40
-35
10K
30K
50K
70K
90K
110K
130K
60
80
100
120
140
180
50
DATA CUT OFF 01+11
US DEPT OF COMMERCE
NOAA/NWS/NMC WASHINGTON

B 04/06/94 12Z 300MB 2DOTFAX NH2002
CLOCK TIME 1331
GUESS USED-FINL CODE 1

V438 .. 300MB ANALYSIS HEIGHTS/ISOTACHS 12Z WED 6 APR 94

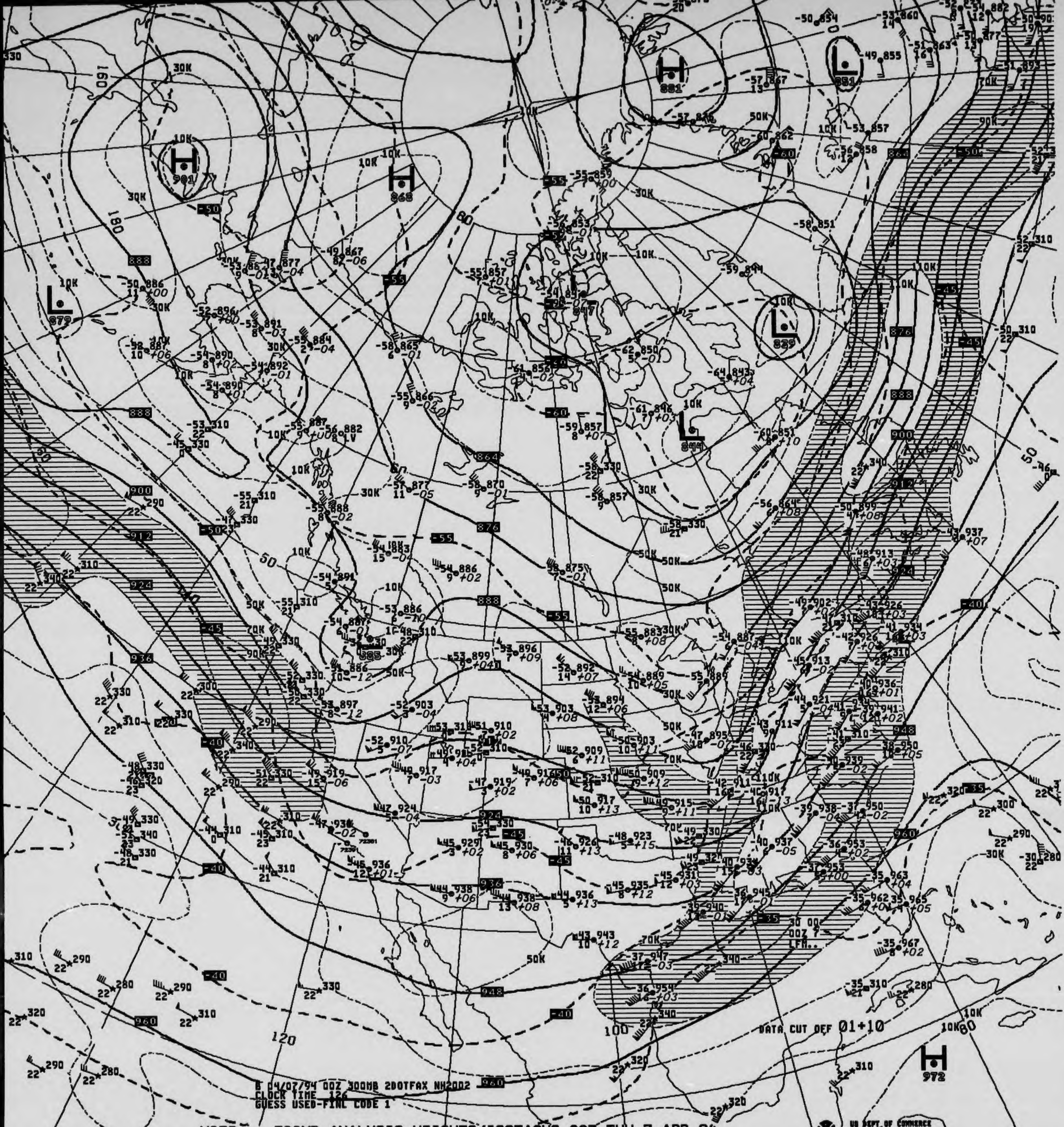
B 04/07/94 00Z 300MB 2DOTFAX NH2002
CLOCK TIME 126
GUESS USED-FINL CODE 1
DATA CUT OFF 01+10
H 901
H 868
H 881
H 972
L 879
L 851
L 829
L 844
888
900
912
924
936
948
960
-40
-45
-50
-55
-60
10K
30K
50K
70K
90K
110K
US DEPT OF COMMERCE
NOAA/NWS/NMC WASHINGTON

V038 .. 300MB ANALYSIS HEIGHTS/ISOTACHS 00Z THU 7 APR 94

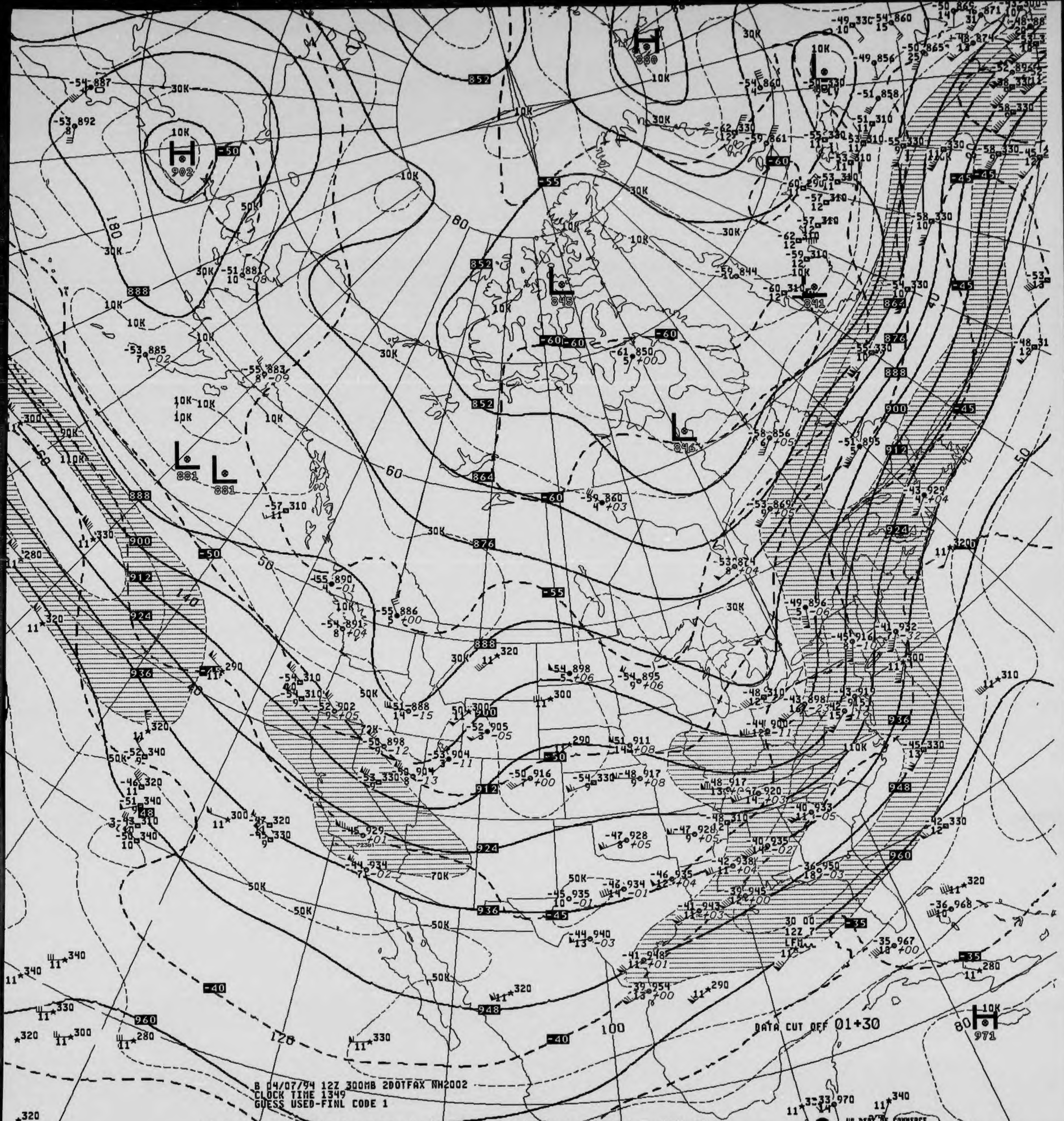
DATA CUT OFF 01+30
US DEPT OF COMMERCE
NOAA/NWS/NMC WASHINGTON

B 04/07/94 12Z 300MB 2DOTFAX NH2002
CLOCK TIME 1349
GUESS USED-FINL CODE 1

V438 .. 300MB ANALYSIS HEIGHTS/ISOTACHS 12Z THU 7 APR 94

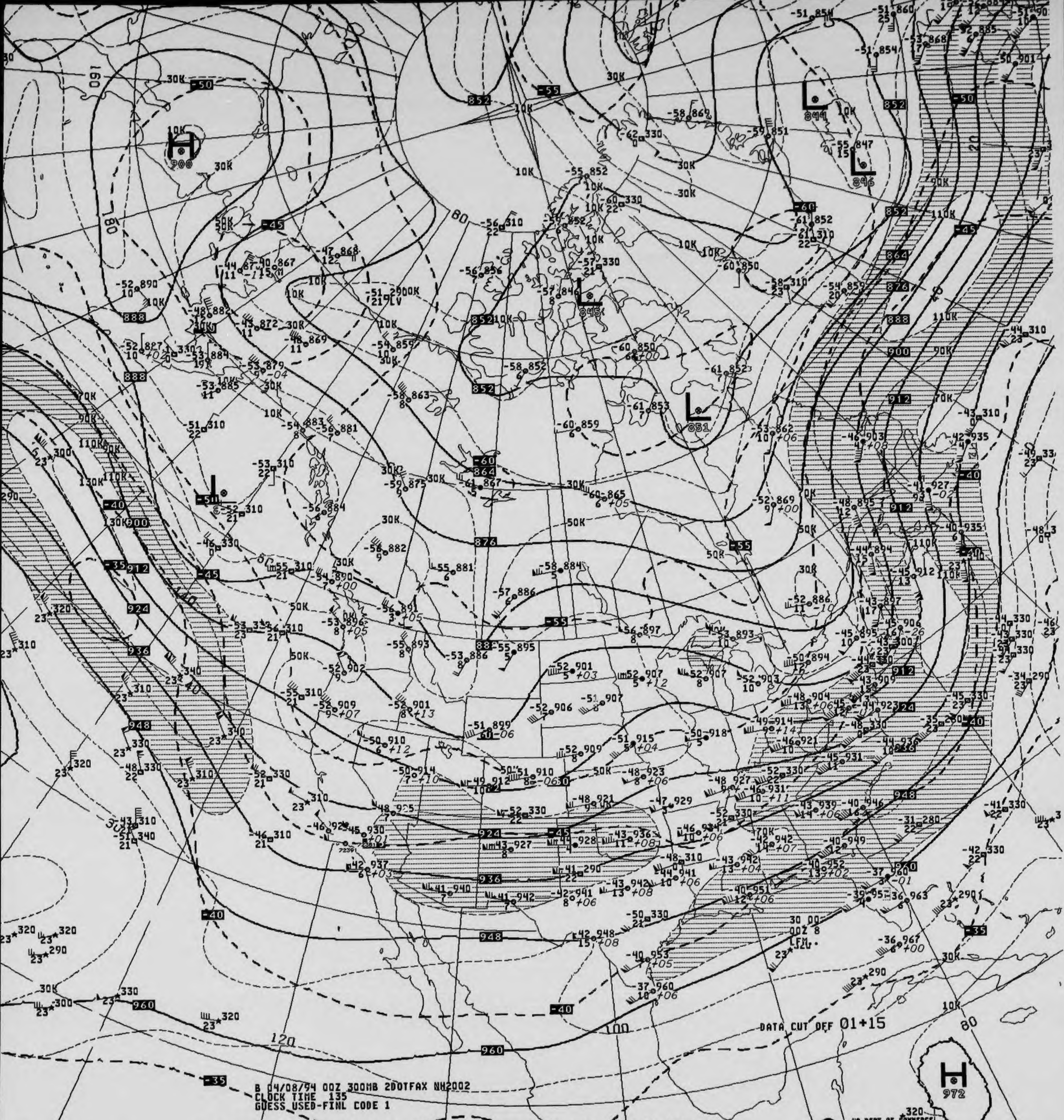

DATA CUT OFF 01+15
H 900
H 972
L 844
L 846
L 845
L 851
852
864
876
888
900
912
924
936
948
960
30K
50K
70K
90K
110K
130K
-35
-40
-45
-50
-55
-60
80
100
120
140
160
180

B 04/08/94 00Z 300MB 2DOTFAX NH2002
CLOCK TIME 135
GUESS USED-FINL CODE 1

V038 .. 300MB ANALYSIS HEIGHTS/ISOTACHS 00Z FRI 8 APR 94

US DEPT OF COMMERCE
NOAA/NWS/NMC WASHINGTON

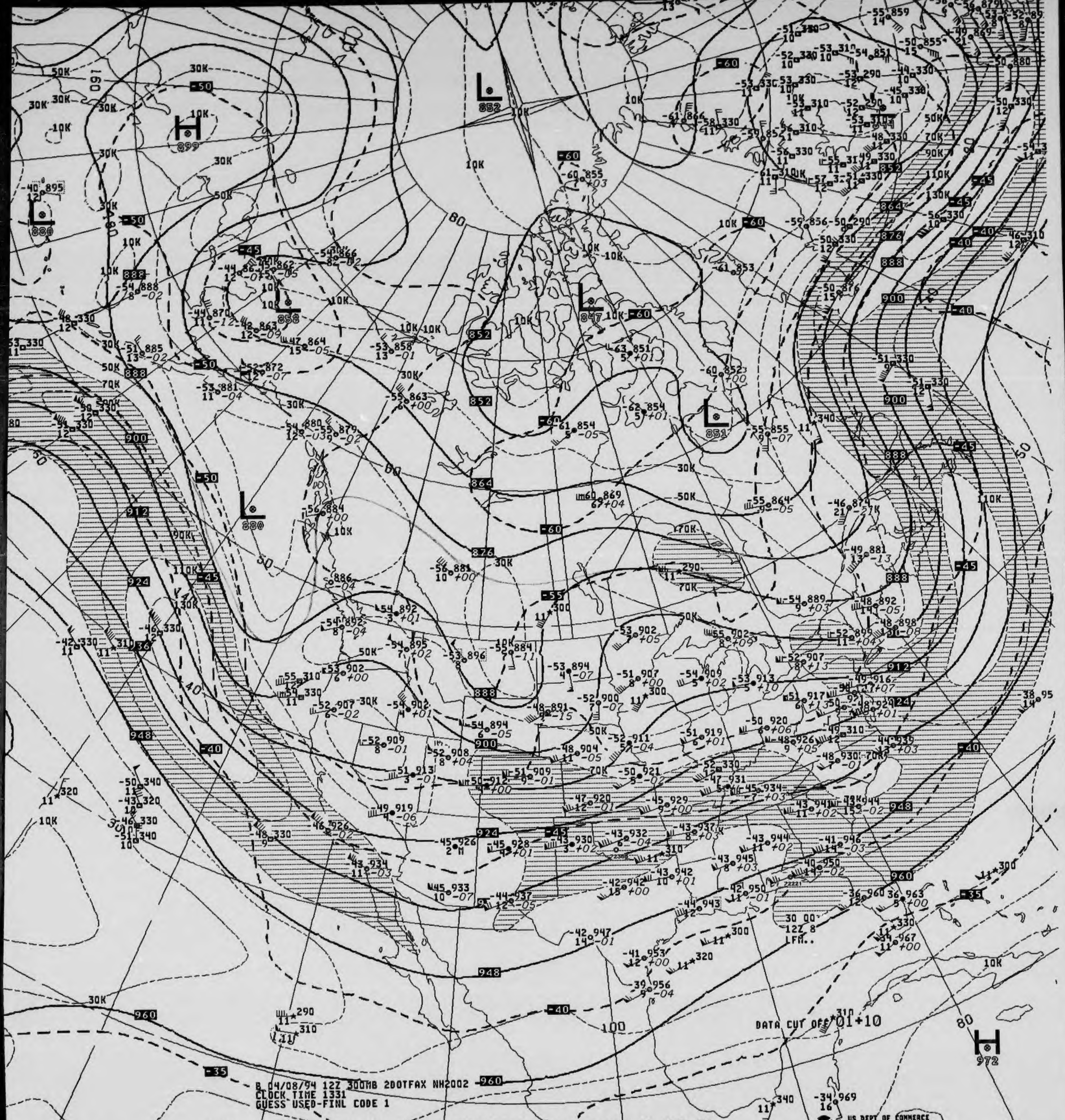
L 852
H 899
L 880
L 858
L 847
L 851
L 880
H 972
DATA CUT OFF 01+10
30 00
12Z 8
LFM..

B 04/08/94 12Z 300MB 200TFAX NH2002
CLOCK TIME 1331
GUESS USED-FINL CODE 1

V438 .. 300MB ANALYSIS HEIGHTS/ISOTACHS 12Z FRI 8 APR 94

US DEPT OF COMMERCE
NOAA/NWS/NMC WASHINGTON

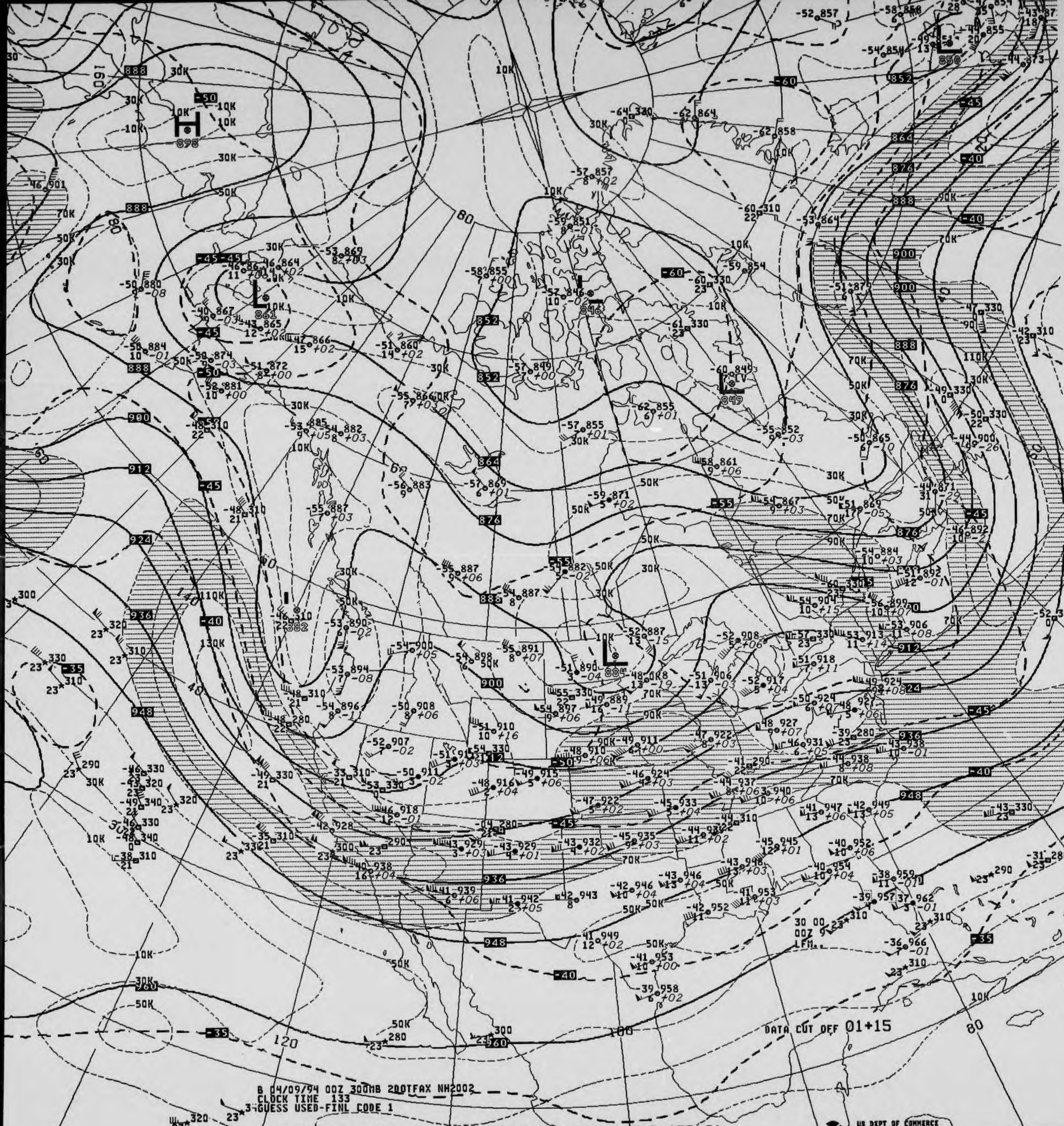

B 04/09/94 00Z 300MB 2DOTFAX NH2002
CLOCK TIME 133
3-GUESS USED-FINL CODE 1

DATA CUT OFF 01+15

V038 .. 300MB ANALYSIS HEIGHTS/ISOTACHS 00Z SAT 9 APR 94

US DEPT OF COMMERCE
NOAA/NWS/NMC WASHINGTON

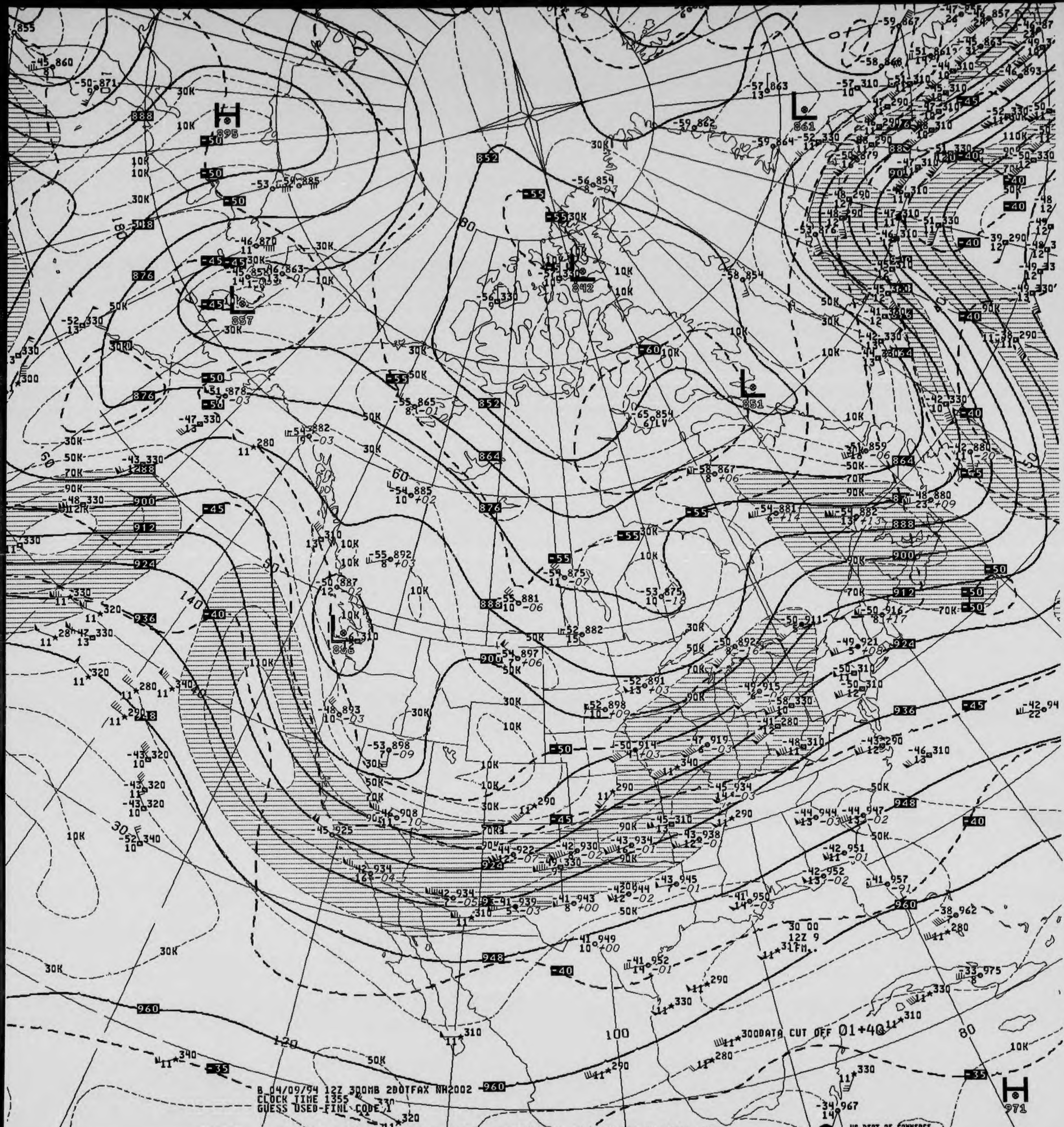
H
895
L
857
L
861
L
842
L
851
L
886
H
971
852
864
876
888
900
912
924
936
948
960
-35
-40
-45
-50
-55
-60
10K
30K
50K
70K
90K
110K
60
80
100
120
140
180
30 00
12Z 9
DATA CUT OFF 01+40

B 04/09/94 12Z 300MB 2DOTFAX NH2002
CLOCK TIME 1355
GUESS USED-FINL CODE 1

V438 .. 300MB ANALYSIS HEIGHTS/ISOTACHS 12Z SAT 9 APR 94

US DEPT OF COMMERCE
NOAA/NWS/NMC WASHINGTON

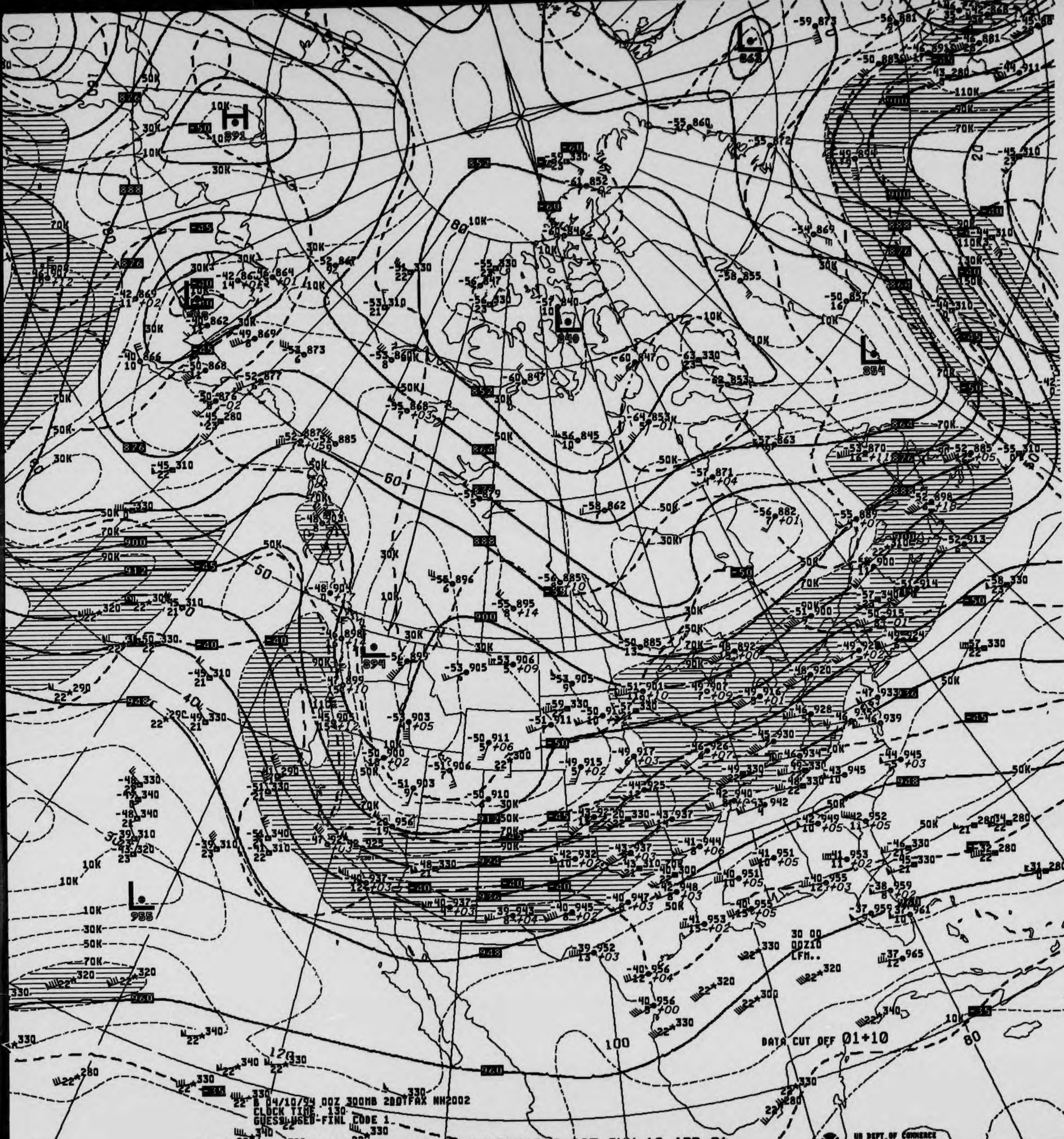
B 04/10/94 00Z 300MB 2BOTFAX NH2002
CLOCK TIME 130
GUESS USED-FINL CODE 1.
DATA CUT OFF 01+10
30 00
00Z10
LFM..
H
L
100
80
60
50
40
120
US DEPT OF COMMERCE
NOAA/NWS/NMC WASHINGTON

V038 .. 300MB ANALYSIS HEIGHTS/ISOTACHS 00Z SUN 10 APR 94

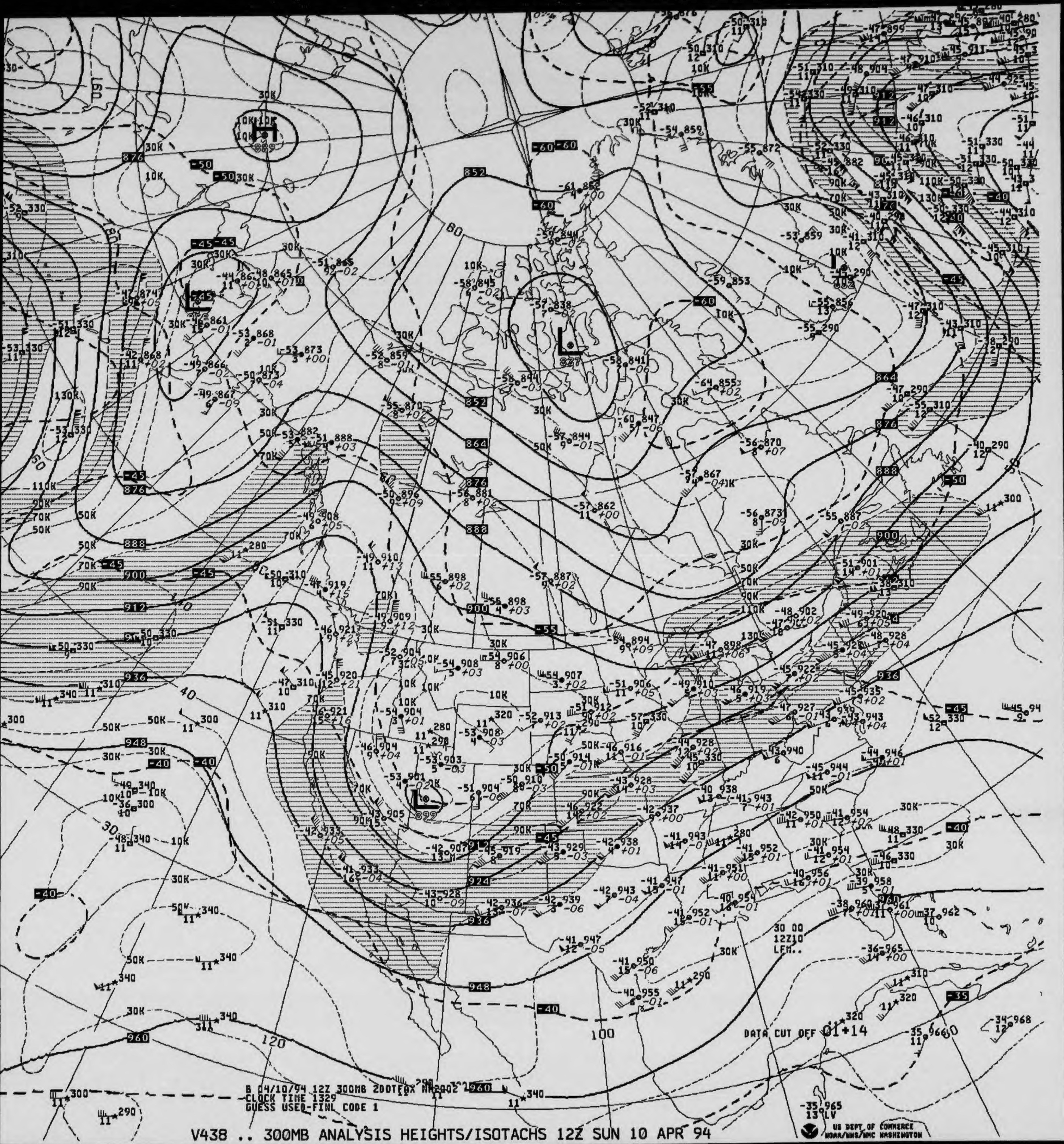
DATA CUT OFF 01+14
30 00
12Z10
LFM..
B 04/10/94 12Z 300MB 2DOTFAX NH2002
CLOCK TIME 1329
GUESS USED-FINL CODE 1
852
864
876
888
900
912
924
936
948
960
-40
-45
-50
-55
-60
10K
30K
50K
70K
90K
110K
130K
40
60
80
100
120
140
US DEPT OF COMMERCE
NOAA/NWS/NMC WASHINGTON

V438 .. 300MB ANALYSIS HEIGHTS/ISOTACHS 12Z SUN 10 APR 94

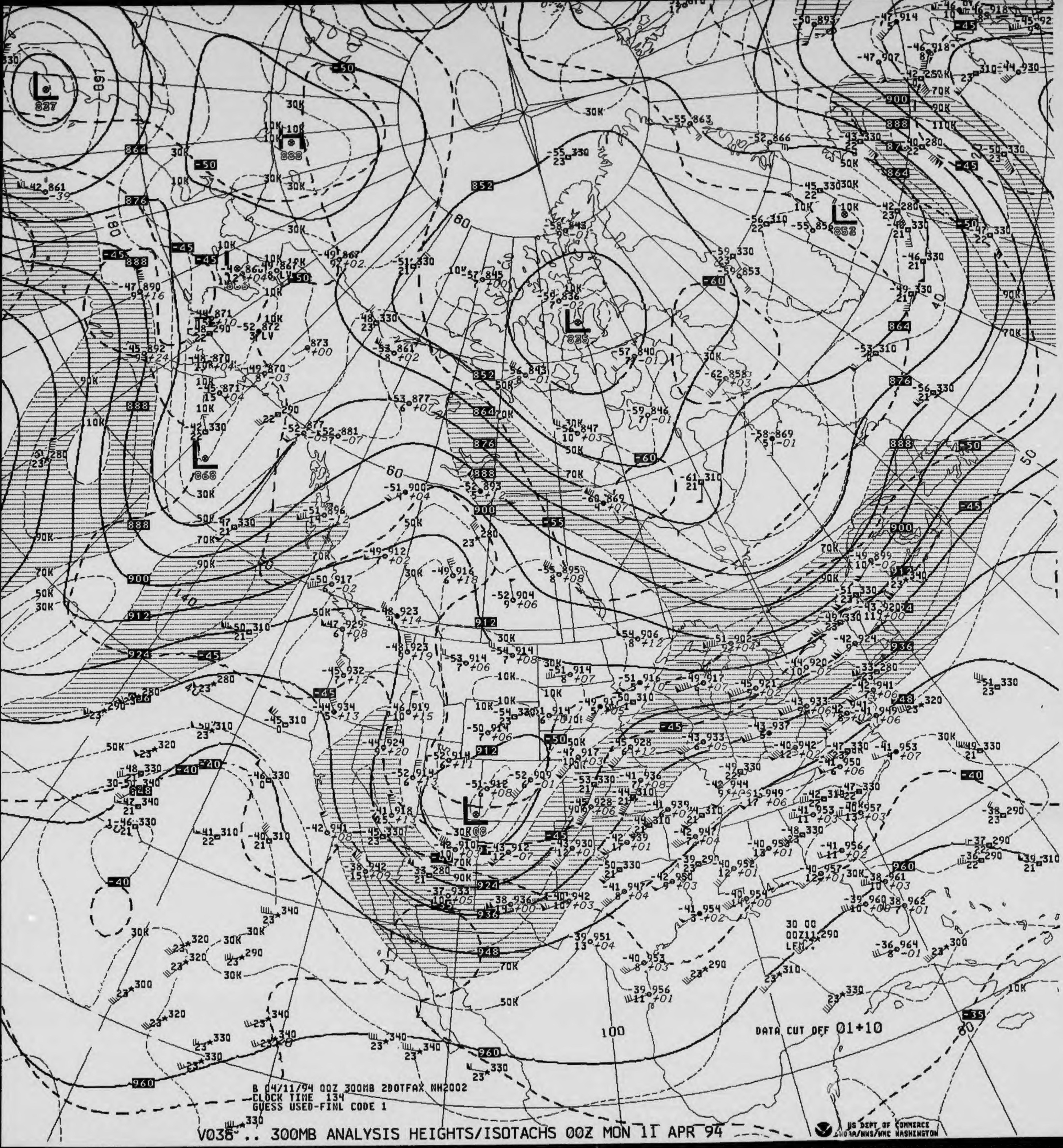

V036 .. 300MB ANALYSIS HEIGHTS/ISOTACHS 00Z MON 11 APR 94

B 04/11/94 00Z 300MB 2DOTFAX NH2002
CLOCK TIME 134
GUESS USED-FINL CODE 1

DATA CUT OFF 01+10

US DEPT OF COMMERCE
NOAA/NWS/NMC WASHINGTON

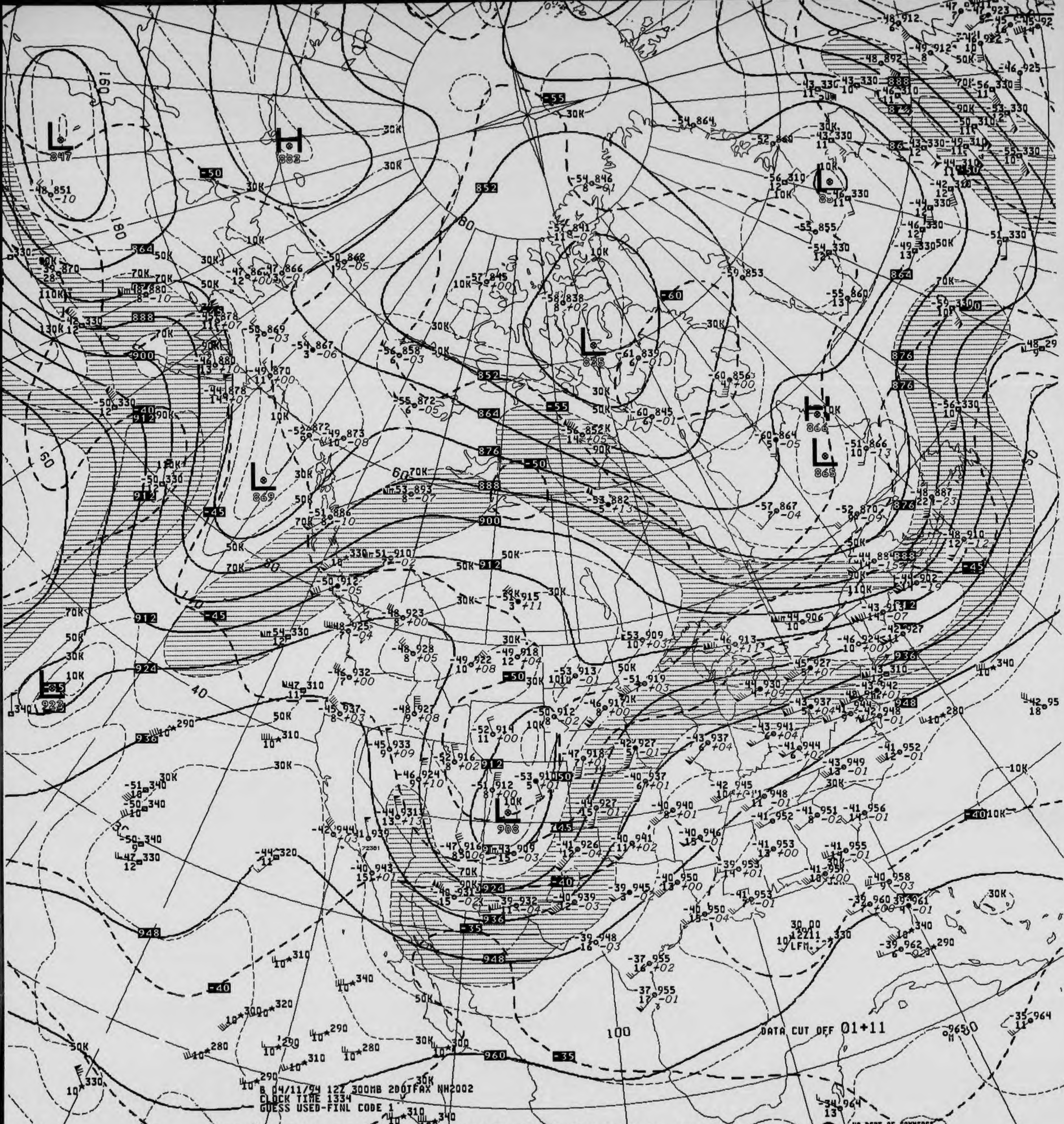
B 04/11/94 12Z 300MB 200TFAX NH2002
CLOCK TIME 1334
GUESS USED-FINL CODE 1
DATA CUT OFF 01+11
H 882
H 866
L 847
L 835
L 865
L 869
L 908
L 923
852
864
876
888
900
912
924
936
948
960
-35
-40
-45
-50
-55
-60
10K
30K
50K
70K
90K
110K
130K
60
80
100
120
160
180

V43 .. 300MB ANALYSIS HEIGHTS/ISOTACHS 12Z MON 11 APR 94

US DEPT OF COMMERCE
NOAA/NWS/NMC WASHINGTON

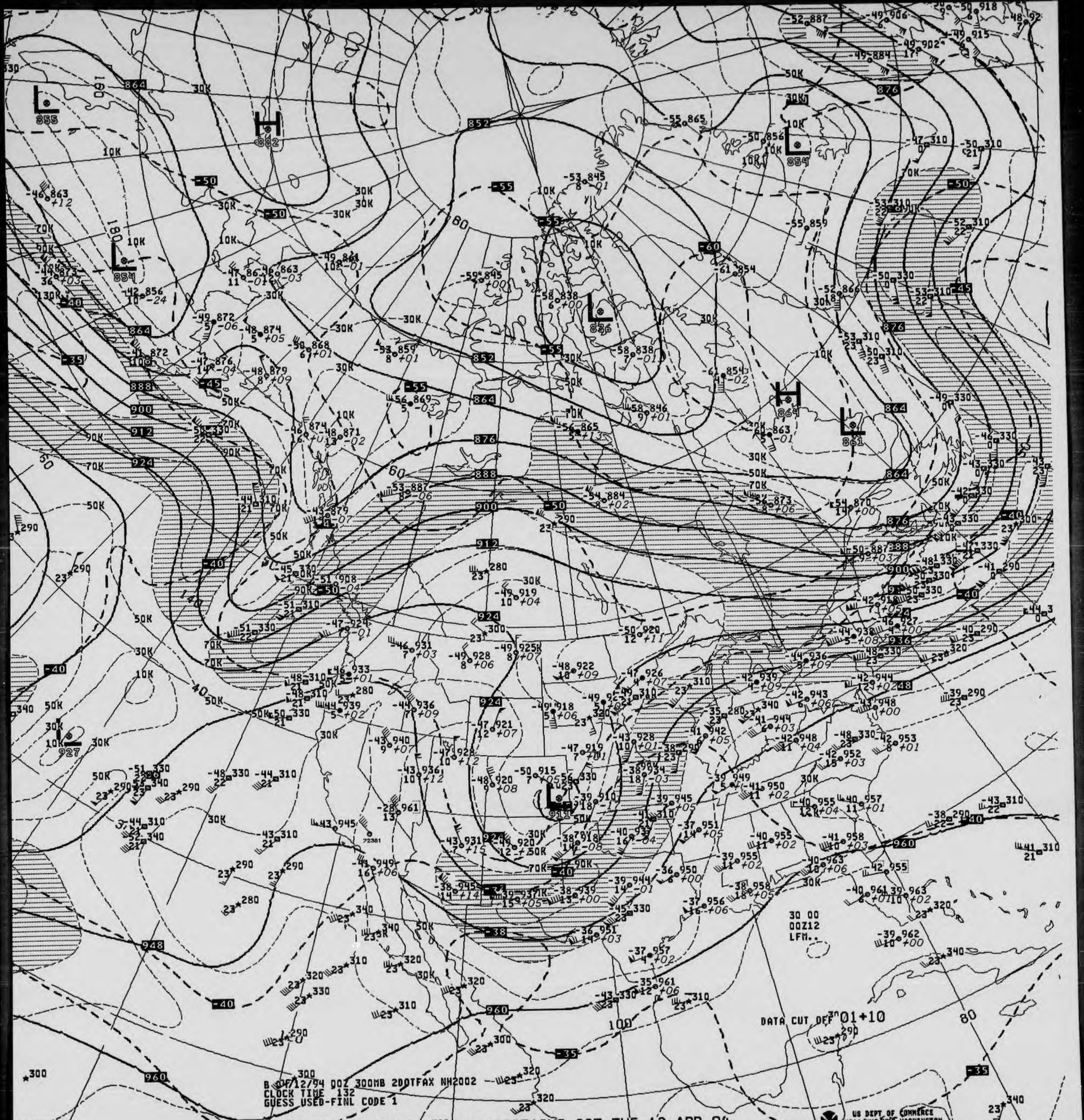
864
852
876
888
900
912
924
936
948
960
-35
-40
-45
-50
-55
-60
10K
30K
50K
70K
90K
130K
40
60
80
100
140
180
H
862
864
L
855
854
836
854
861
911
927
DATA CUT OFF 01+10
30 00
00Z12
LFM..

B 04/12/94 00Z 300MB 2DOTFAX NH2002
CLOCK TIME 132
GUESS USED-FINL CODE 1

US DEPT OF COMMERCE
NOAA/NWS/NMC WASHINGTON

V038 .. 300MB ANALYSIS HEIGHTS/ISOTACHS 00Z TUE 12 APR 94

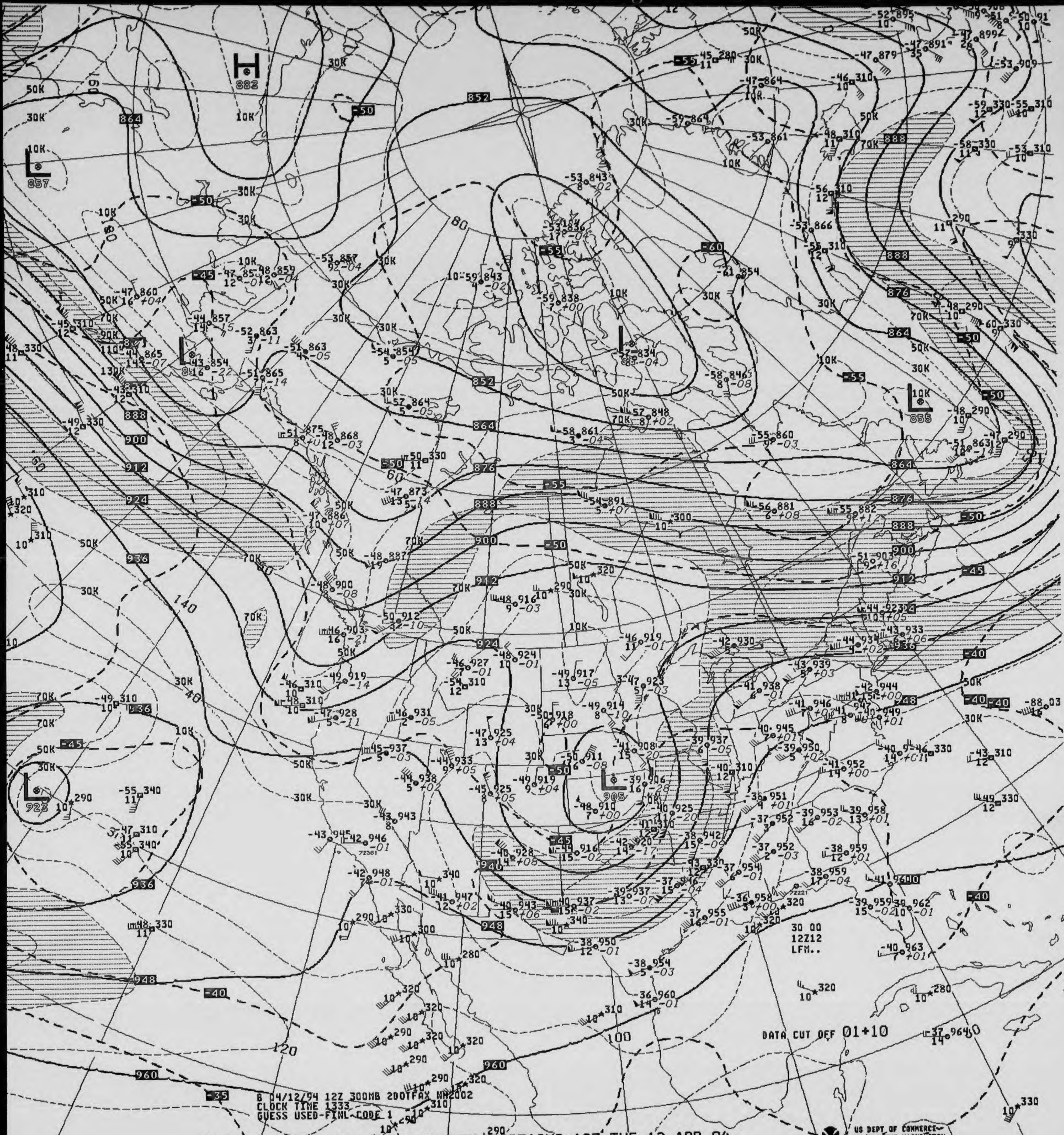
B 04/12/94 12Z 300MB 2DOTFAX NH2002
CLOCK TIME 1333
GUESS USED-FINL-CODE 1
DATA CUT OFF 01+10
30 00
12Z12
LFM..
H
883
L
857
L
855
L
905
L
923

V438 .. 300MB ANALYSIS HEIGHTO/ISOTACHS 12Z TUE 12 APR 94

US DEPT OF COMMERCE
NOAA/NWS/NMC WASHINGTON

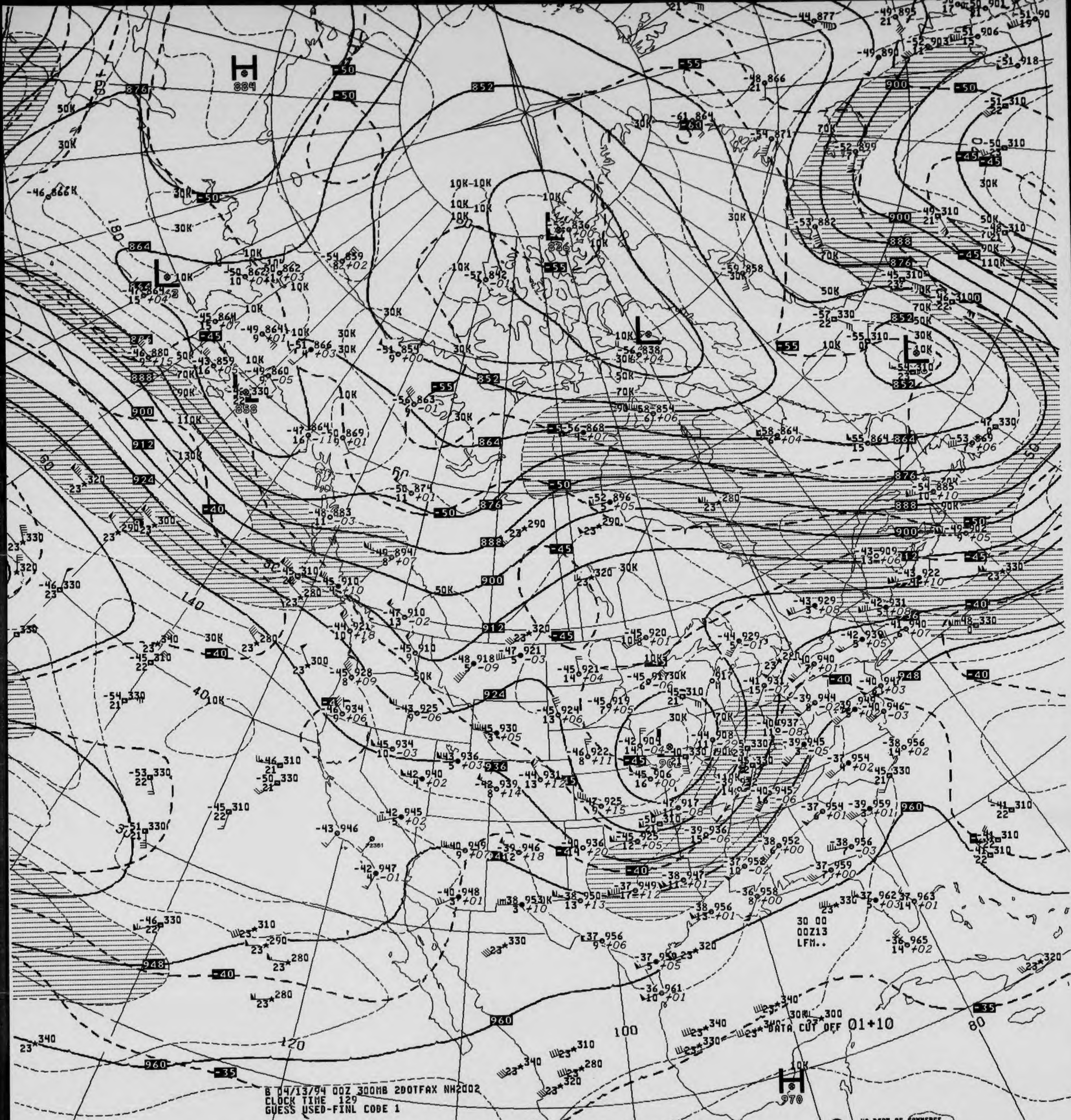
H
884
L
858
L
826
L
852
H
970
852
864
876
888
900
912
924
936
948
960
-35
-40
-45
-50
-55
-60
10K
30K
50K
70K
90K
110K
130K
180
160
140
120
100
80
30 00
00Z13
LFM..
DATA CUT OFF 01+10

B 04/13/94 00Z 300MB 200TFAX NH2002
CLOCK TIME 129
GUESS USED-FINL CODE 1

V038 .. 300MB ANALYSIS HEIGHTS/ISOTACHS 00Z WED 13 APR 94

US DEPT OF COMMERCE
NOAA/NWS/NMC WASHINGTON

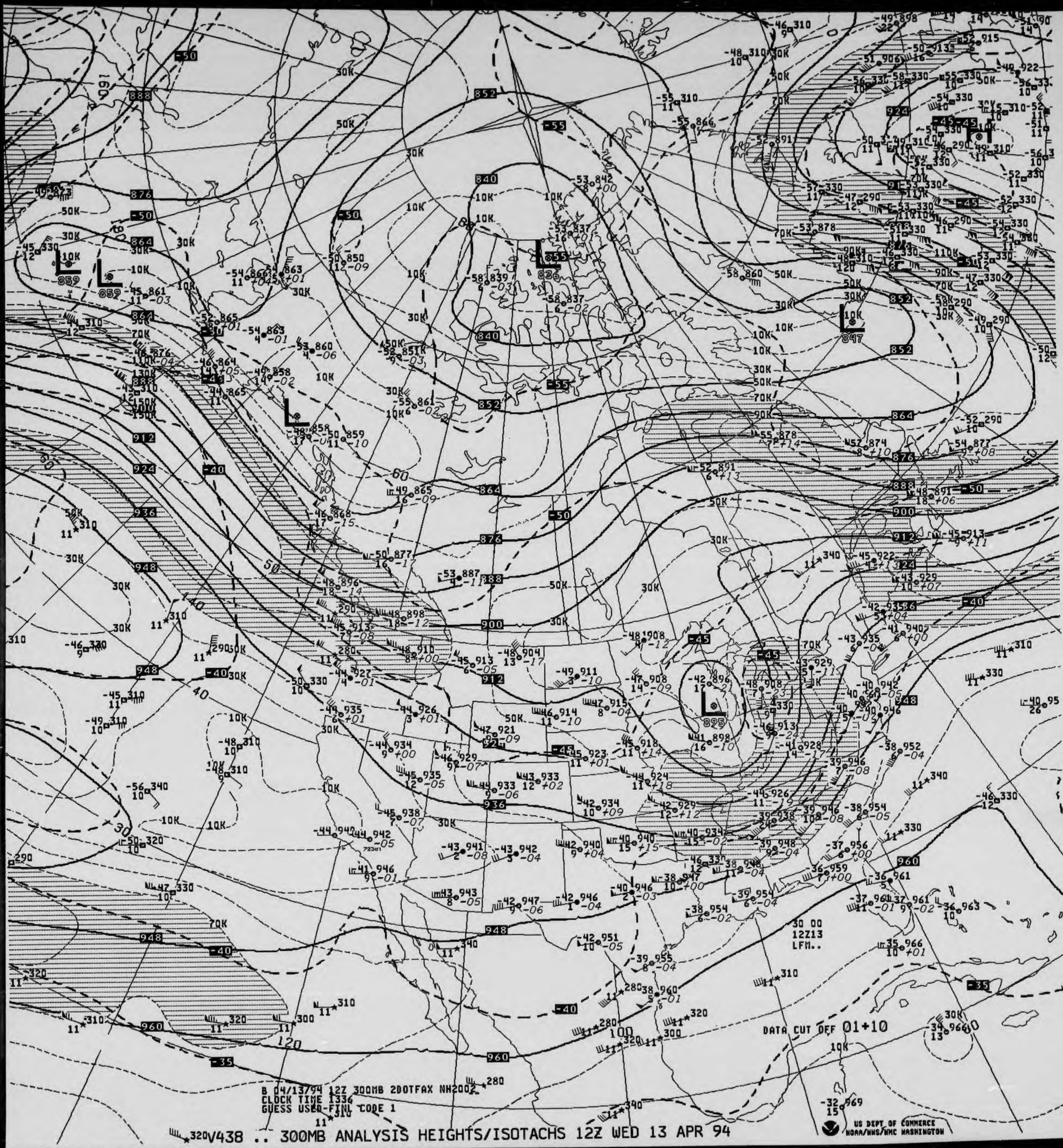

840
852
864
876
888
900
912
924
936
948
960
-55
-50
-45
-40
-35
10K
30K
50K
70K
90K
110K
130K
150K
50
60
40
30
140
120
100
L
859
847
826
895
H
30 00
12Z13
LFM..
DATA CUT OFF 01+10

B 04/13/94 12Z 300MB 2DOTFAX NH2002
CLOCK TIME 1336
GUESS USED-FINL CODE 1

V438 .. 300MB ANALYSIS HEIGHTS/ISOTACHS 12Z WED 13 APR 94

US DEPT OF COMMERCE
NOAA/NWS/NMC WASHINGTON

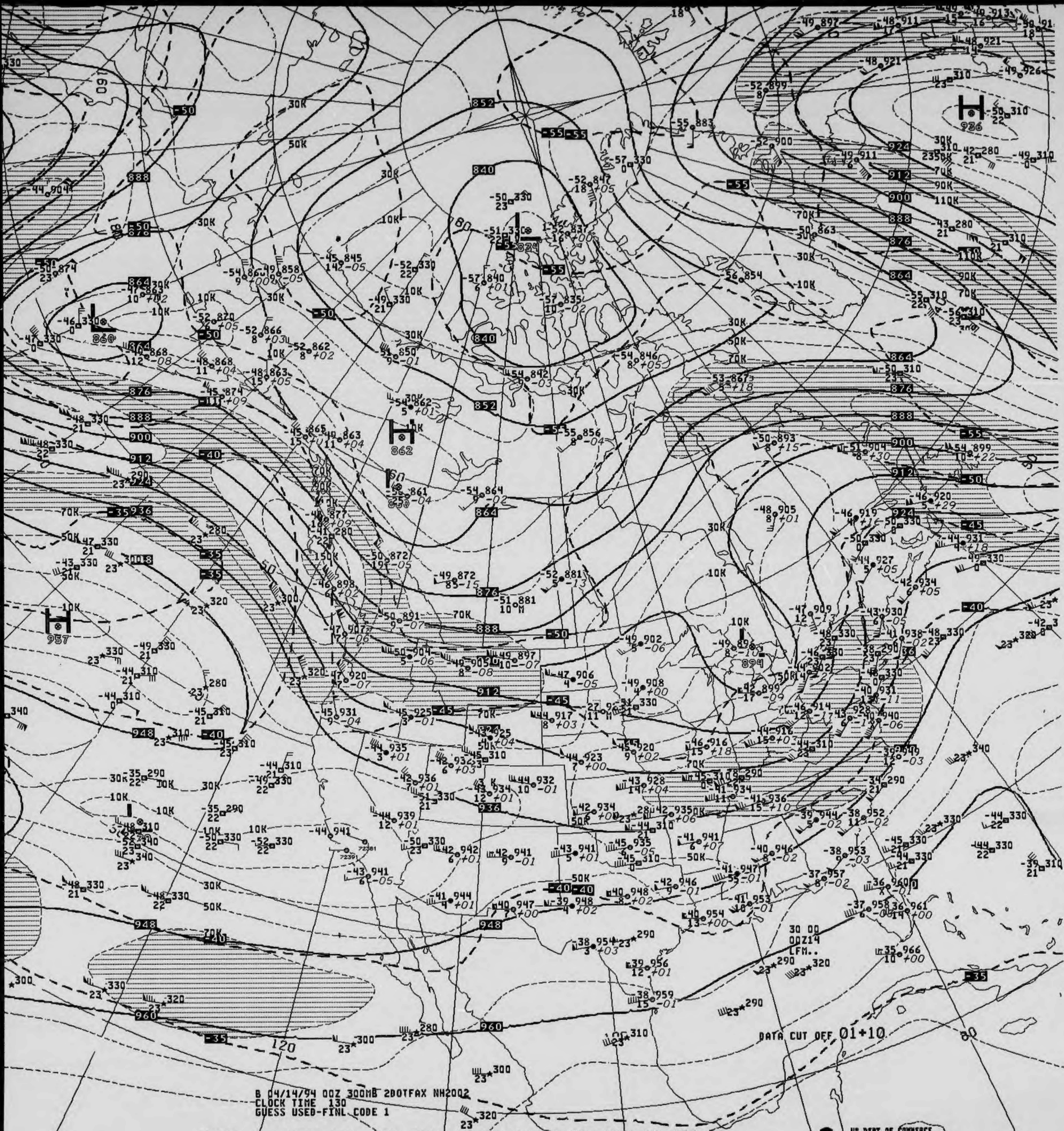
30 00
00Z14
LFM..
DATA CUT OFF 01+10
852
840
864
876
888
900
912
924
936
948
960
H
L
936
860
862
957
894

B 04/14/94 00Z 300MB 2DOTFAX NH2002
CLOCK TIME 130
GUESS USED-FINL CODE 1

V038 .. 300MB ANALYSIS HEIGHTS/ISOTACHS 00Z THU 14 APR 94

US DEPT OF COMMERCE
NOAA/NWS/NMC WASHINGTON

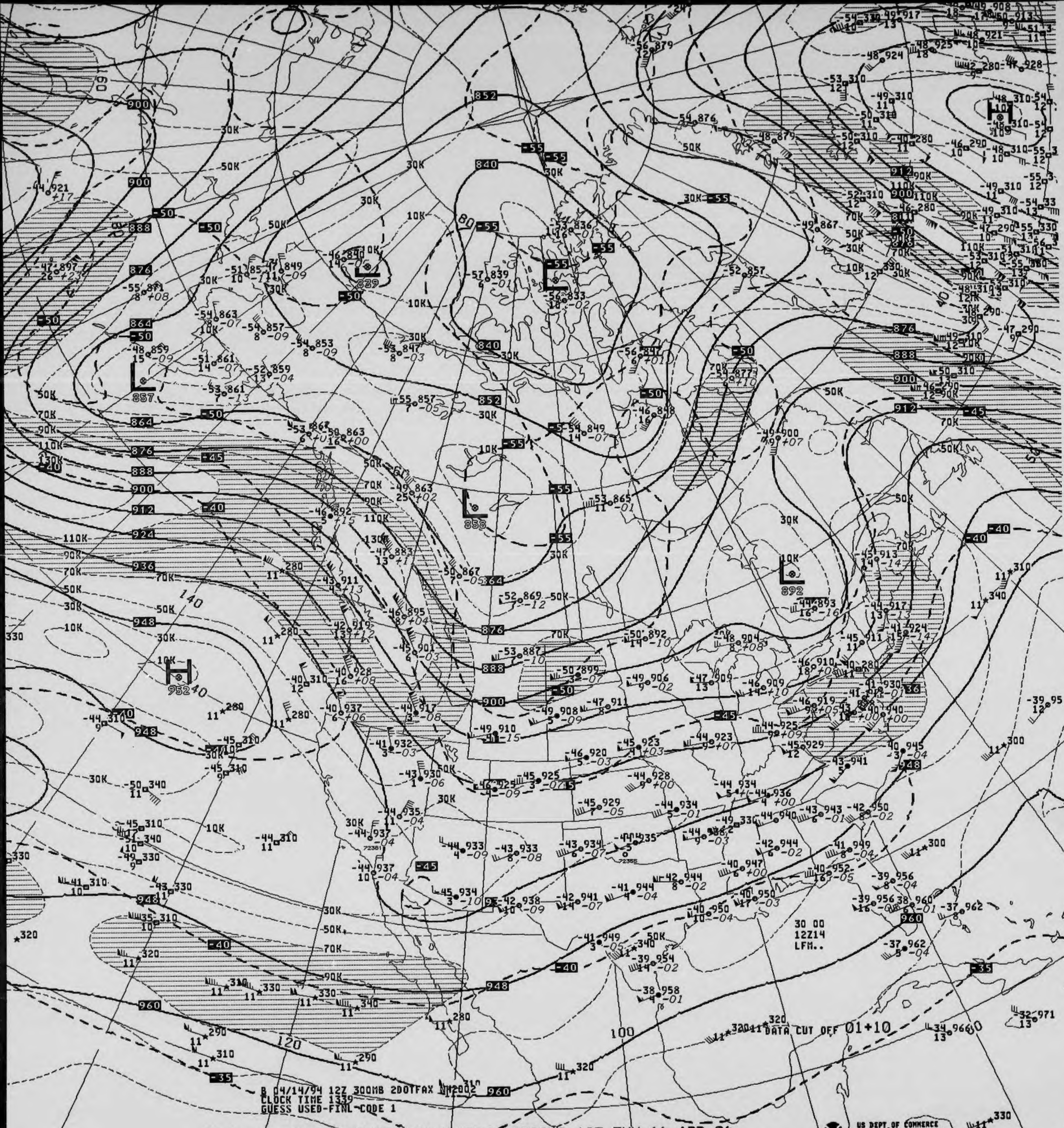

B 04/14/94 12Z 300MB 200TFAX NM2002
CLOCK TIME 1339
GUESS USED-FINL CODE 1
DATA CUT OFF 01+10
30 00
12Z14
LFM..
H
952
L
857
L
839
L
858
L
892
852
840
864
876
888
900
912
924
936
948
960
-55
-50
-45
-40
-35
10K
30K
50K
70K
90K
110K
130K
80
100
120
140
160

V438 .. 300MB ANALYSIS HEIGHTS/ISOTACHS 12Z THU 14 APR 94

US DEPT OF COMMERCE
NOAA/NWS/NMC WASHINGTON

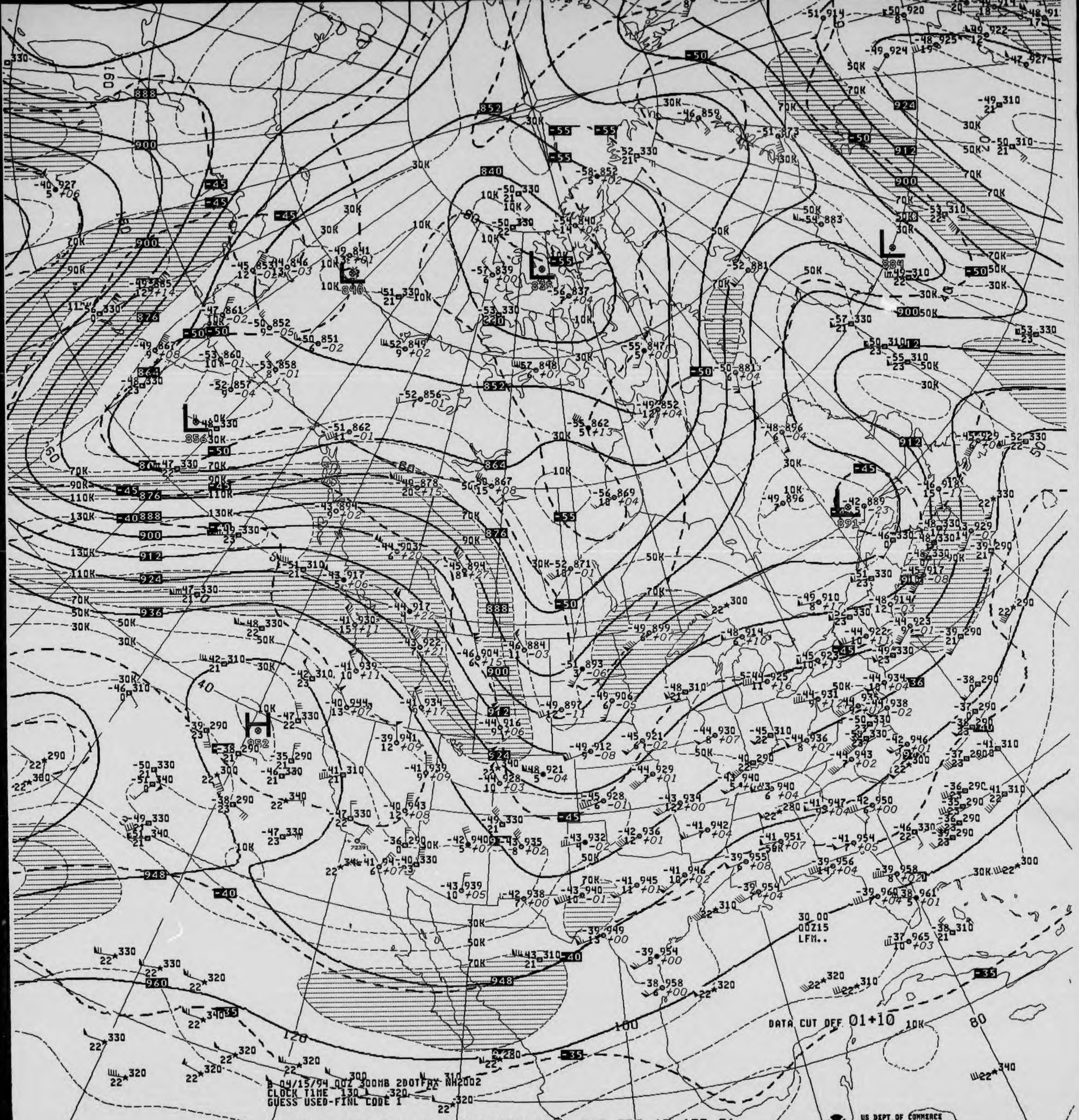

8 04/15/94 00Z 300MB 2DOTFAX NH2002
CLOCK TIME 130
GUESS USED-FINL CODE 1
DATA CUT OFF 01+10
30 00
00Z15
LFM..
L
840
L
836
L
884
L
856
L
891
H
952
852
840
888
900
876
864
912
924
936
948
960
-50
-55
-45
-40
-35
30K
50K
70K
90K
110K
130K
10K
100
120
80
US DEPT OF COMMERCE
NOAA/NWS/NMC WASHINGTON

V038 .. 300MB ANALYSIS HEIGHTS/ISOTACHS 00Z FRI 15 APR 94

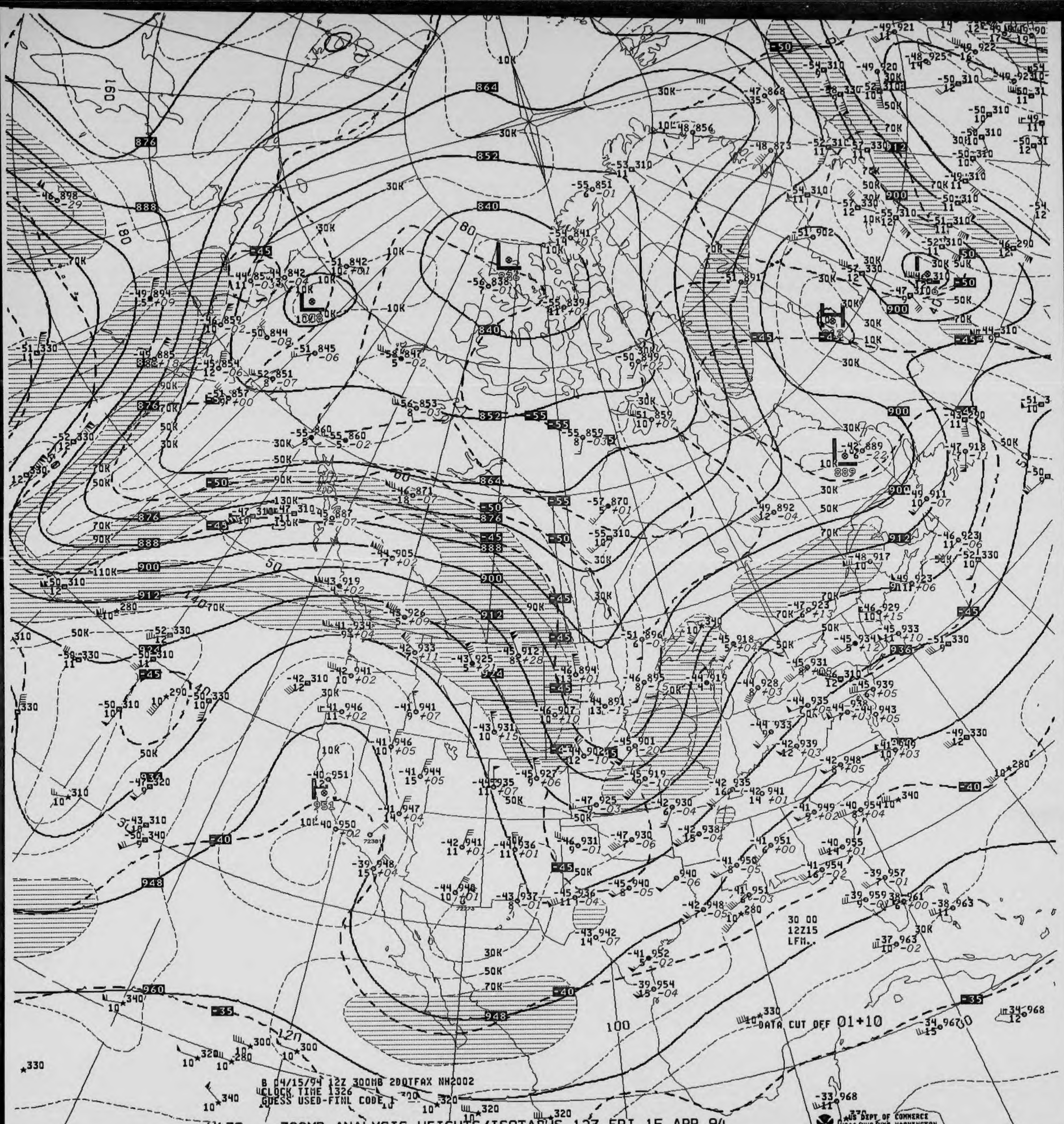

864
876
852
888
840
900
912
924
936
948
960
-50
-45
-55
-40
-35
30K
50K
70K
90K
110K
130K
10K
80
60
50
40
140
160
180
120
100
H
L

B 04/15/94 12Z 300MB 200TFAX NH2002
CLOCK TIME 1326
GUESS USED-FINL CODE

30 00
12Z15
LFM..

DATA CUT OFF 01+10

US DEPT OF COMMERCE
NOAA/NWS/NMC WASHINGTON

V438 .. 300MB ANALYSIS HEIGHTS/ISOTACHS 12Z FRI 15 APR 94

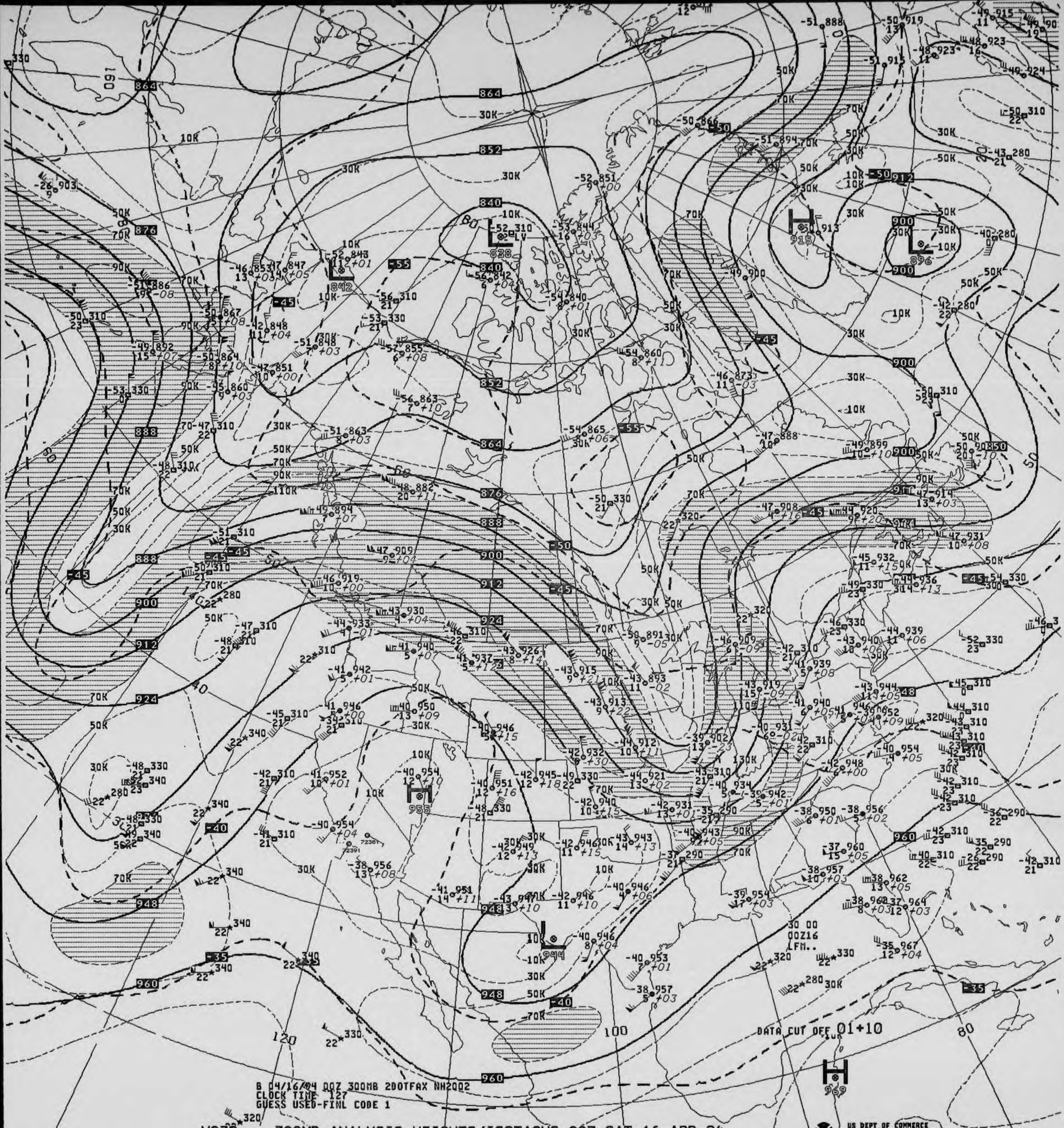
864
852
840
876
888
900
912
924
948
960
-45
-50
-55
-40
-35
10K
30K
50K
70K
90K
110K
H
915
L
896
L
838
L
842
H
955
L
944
H
969
160
120
100
80
60
50
40
20
30 00
00Z16
LFM..
DATA CUT OFF 01+10

B 04/16/94 00Z 300MB 200TFAX NH2002
CLOCK TIME 127
GUESS USED-FINL CODE 1

V038 .. 300MB ANALYSIS HEIGHTS/ISOTACHS 00Z SAT 16 APR 94

US DEPT OF COMMERCE
NOAA/NWS/NMC WASHINGTON

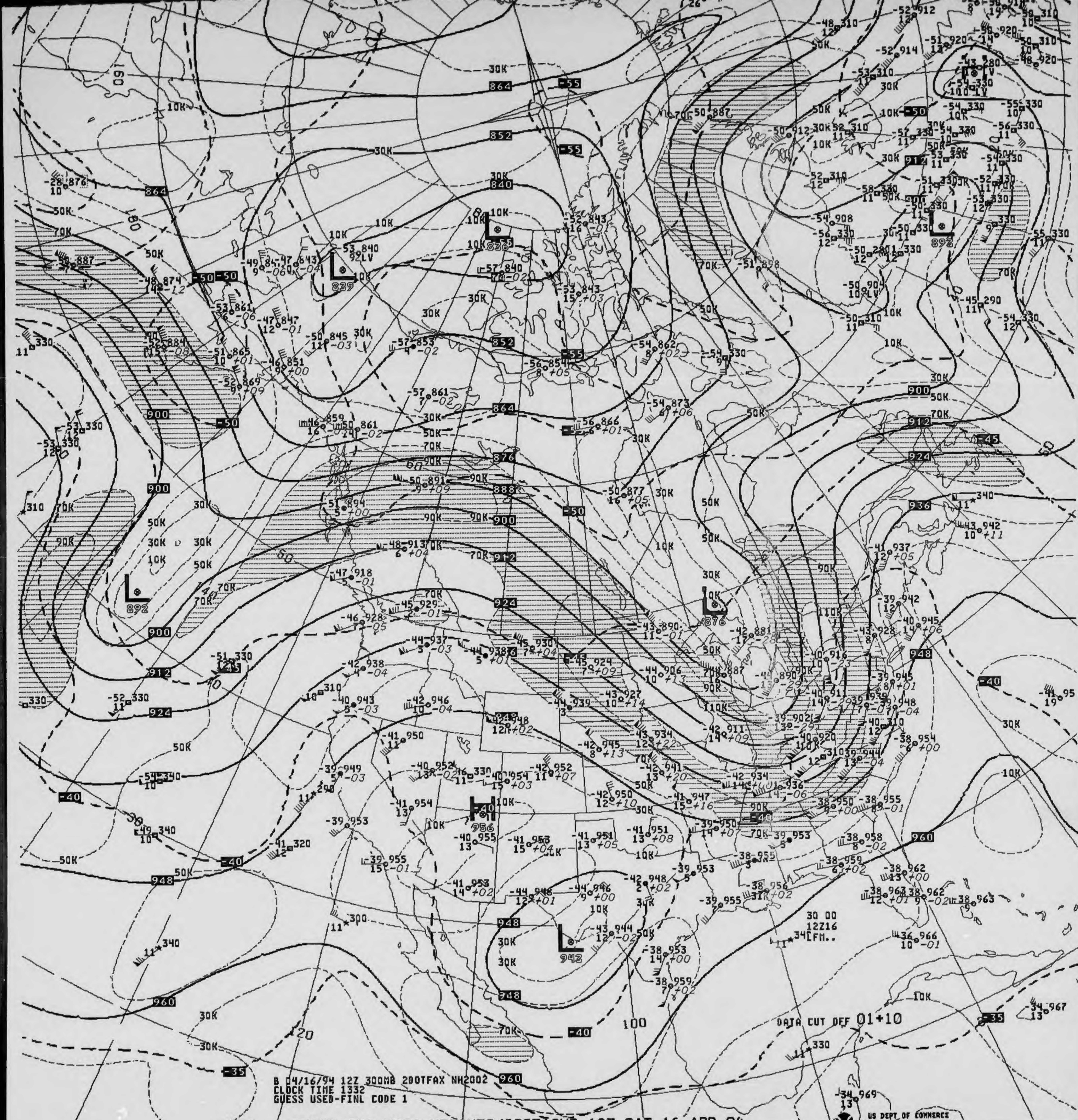

B 04/16/94 12Z 300MB 200TFAX NH2002
CLOCK TIME 1332
GUESS USED-FINL CODE 1

DATA CUT OFF 01+10

V438 .. 300MB ANALYSIS HEIGHTS/ISOTACHS 12Z SAT 16 APR 94

US DEPT OF COMMERCE
NOAA/NWS/NMC WASHINGTON

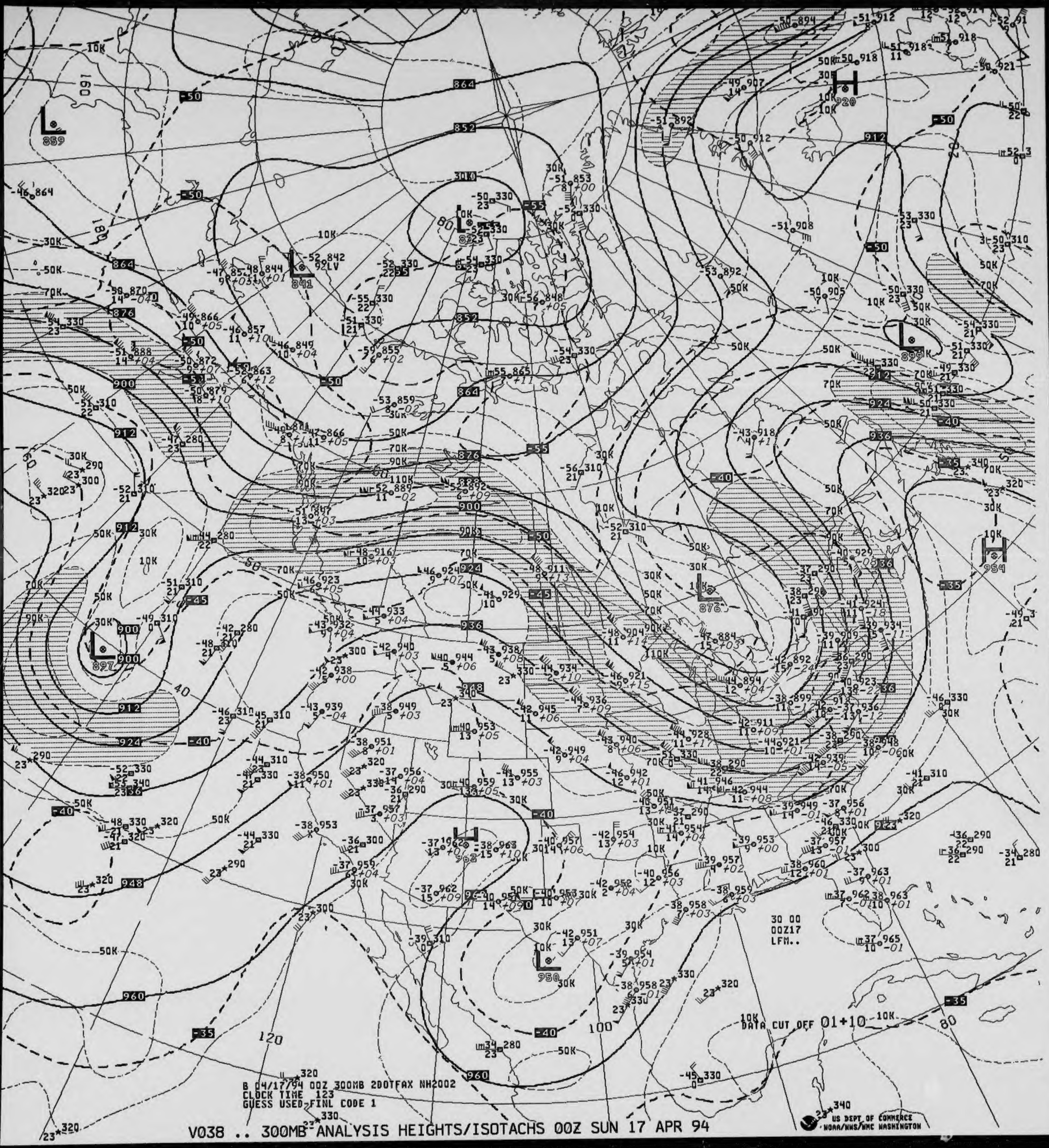
L 859
L 841
L 823
L 899
L 897
L 876
L 950
H 920
H 954
H 962
864
852
876
900
912
924
936
948
960
-50
-55
-45
-40
-35
10K
30K
50K
70K
90K
110K
30 00
00Z17
LFM..
DATA CUT OFF 01+10

B 04/17/94 00Z 300MB 2DOTFAX NH2002
CLOCK TIME 123
GUESS USED FINL CODE 1

V038 .. 300MB ANALYSIS HEIGHTS/ISOTACHS 00Z SUN 17 APR 94

US DEPT OF COMMERCE
NOAA/NWS/NMC WASHINGTON

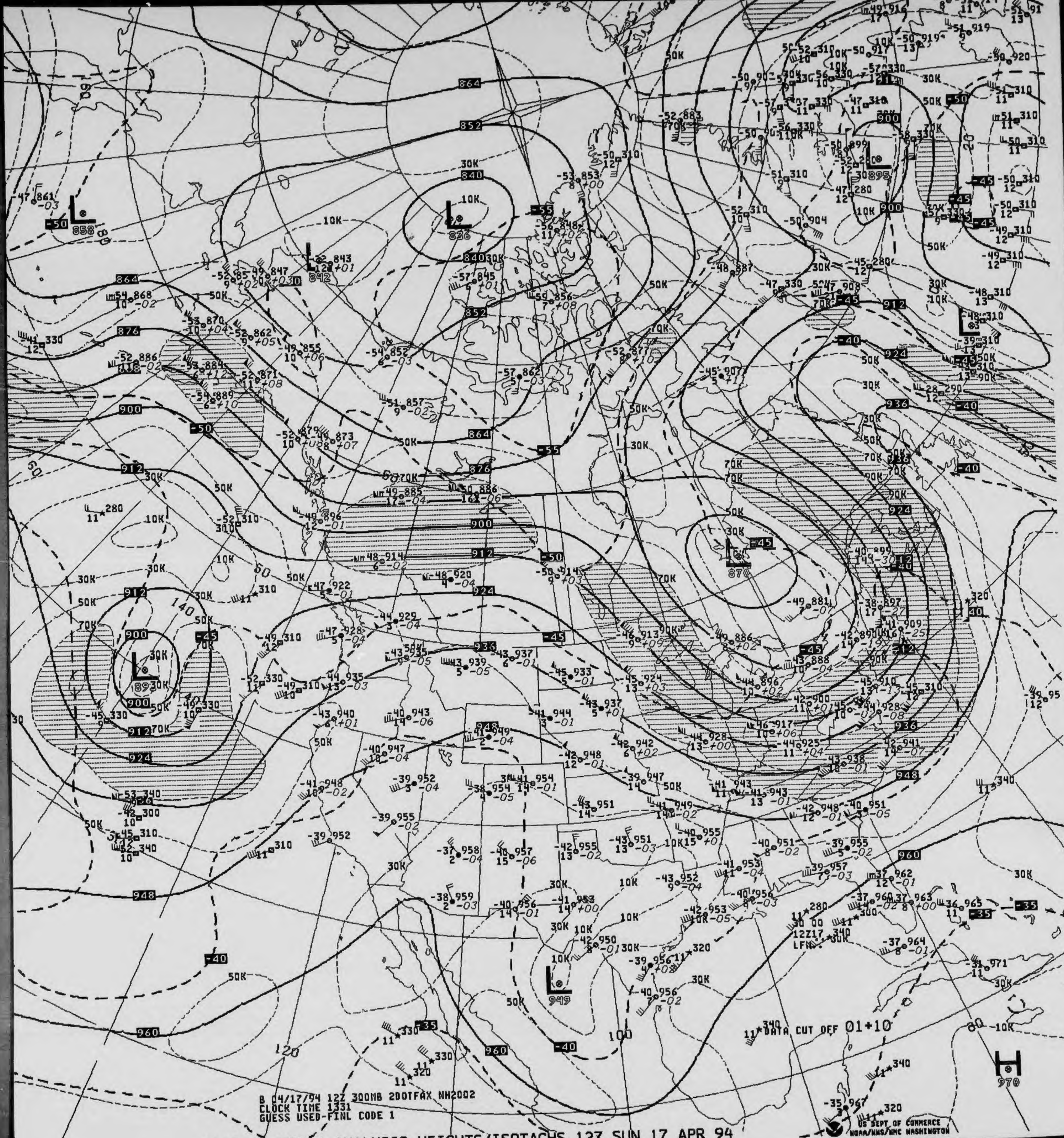

B 04/17/94 12Z 300MB 2DOTFAX NH2002
CLOCK TIME 1331
GUESS USED-FINL CODE 1

DATA CUT OFF 01+10

US DEPT OF COMMERCE
NOAA/NWS/NMC WASHINGTON

V438 .. 300MB ANALYSIS HEIGHTS/ISOTACHS 12Z SUN 17 APR 94

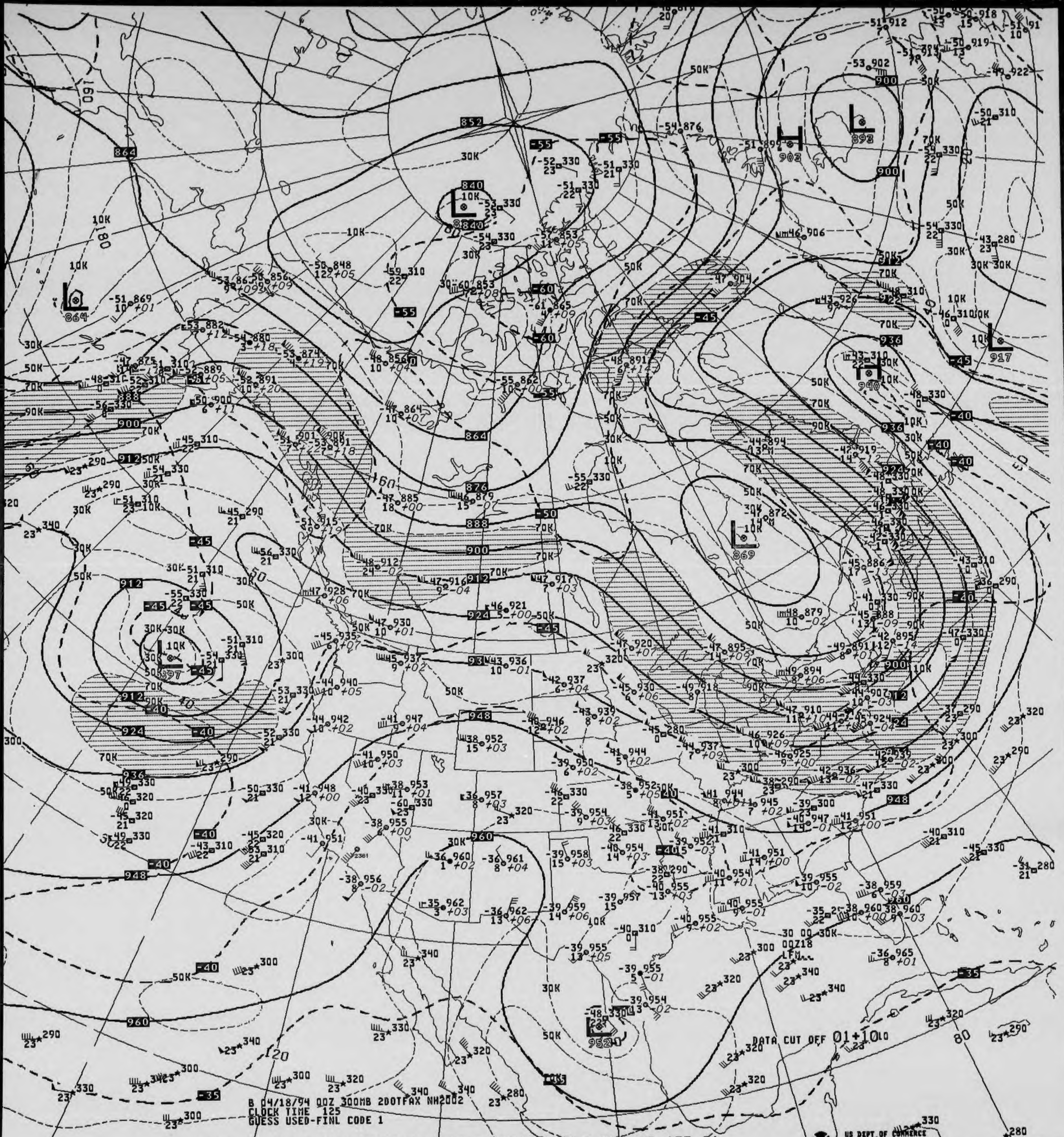
852
864
840
876
888
900
912
924
936
948
960
902
893
917
940
869
897
952
864
-55
-60
-50
-45
-40
-35
10K
30K
50K
70K
90K
160
180
120
80
DATA CUT OFF 01+10
00Z18
LFM
US DEPT OF COMMERCE
NOAA/NWS/NMC WASHINGTON

B 04/18/94 00Z 300MB 2D0TFAX NH2002
CLOCK TIME 125
GUESS USED-FINL CODE 1

V038 .. 300MB ANALYSIS HEIGHTS/ISOTACHS 00Z MON 18 APR 94

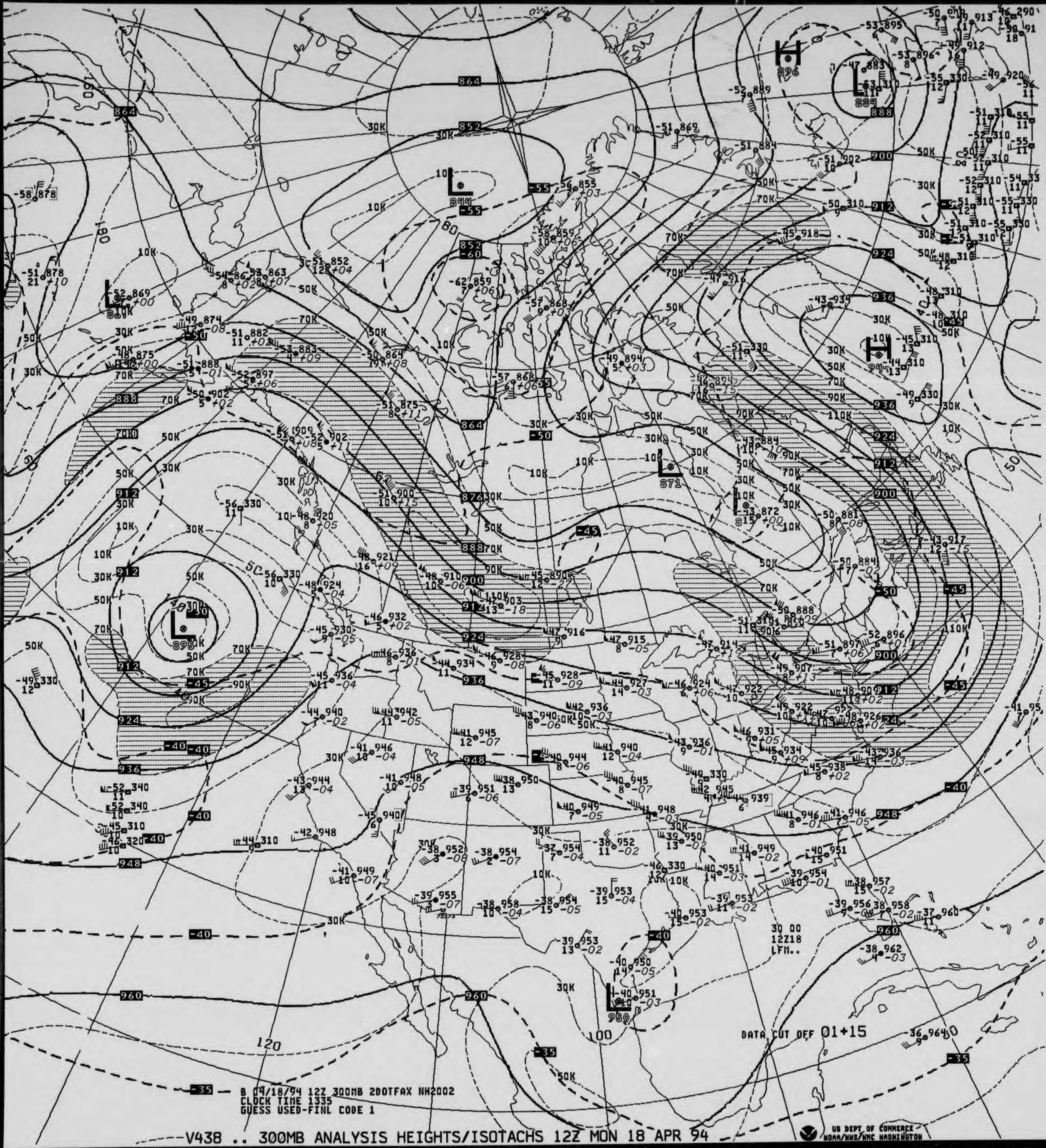

B 04/18/94 12Z 300MB 200TFAX NH2002
CLOCK TIME 1335
GUESS USED-FINL CODE 1

DATA CUT OFF 01+15

30 00
12Z18
LFM..

V438 .. 300MB ANALYSIS HEIGHTS/ISOTACHS 12Z MON 18 APR 94

US DEPT OF COMMERCE
NOAA/NWS/NMC WASHINGTON

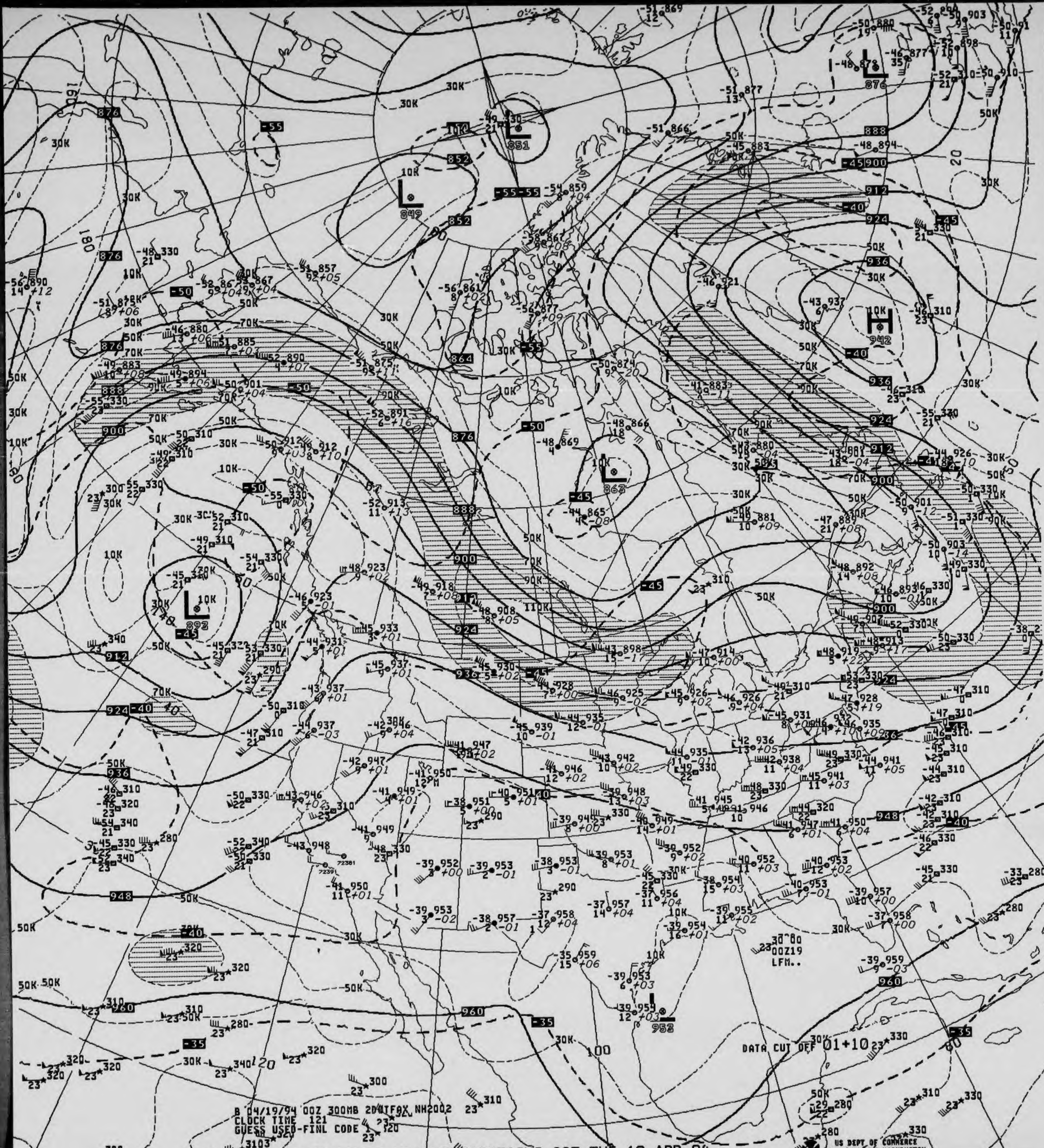
L
849
L
851
L
876
L
892
L
863
H
942
L
953
DATA CUT OFF 01+10
B 04/19/94 00Z 300MB 2D0TFAX NH2002
CLOCK TIME 121
GUESS USED-FINL CODE 1
00Z19
LFM..
US DEPT OF COMMERCE
NOAA/NWS/NMC WASHINGTON

V038 :: 300MB ANALYSIS HEIGHTS/ISOTACHS 00Z TUE 19 APR 94

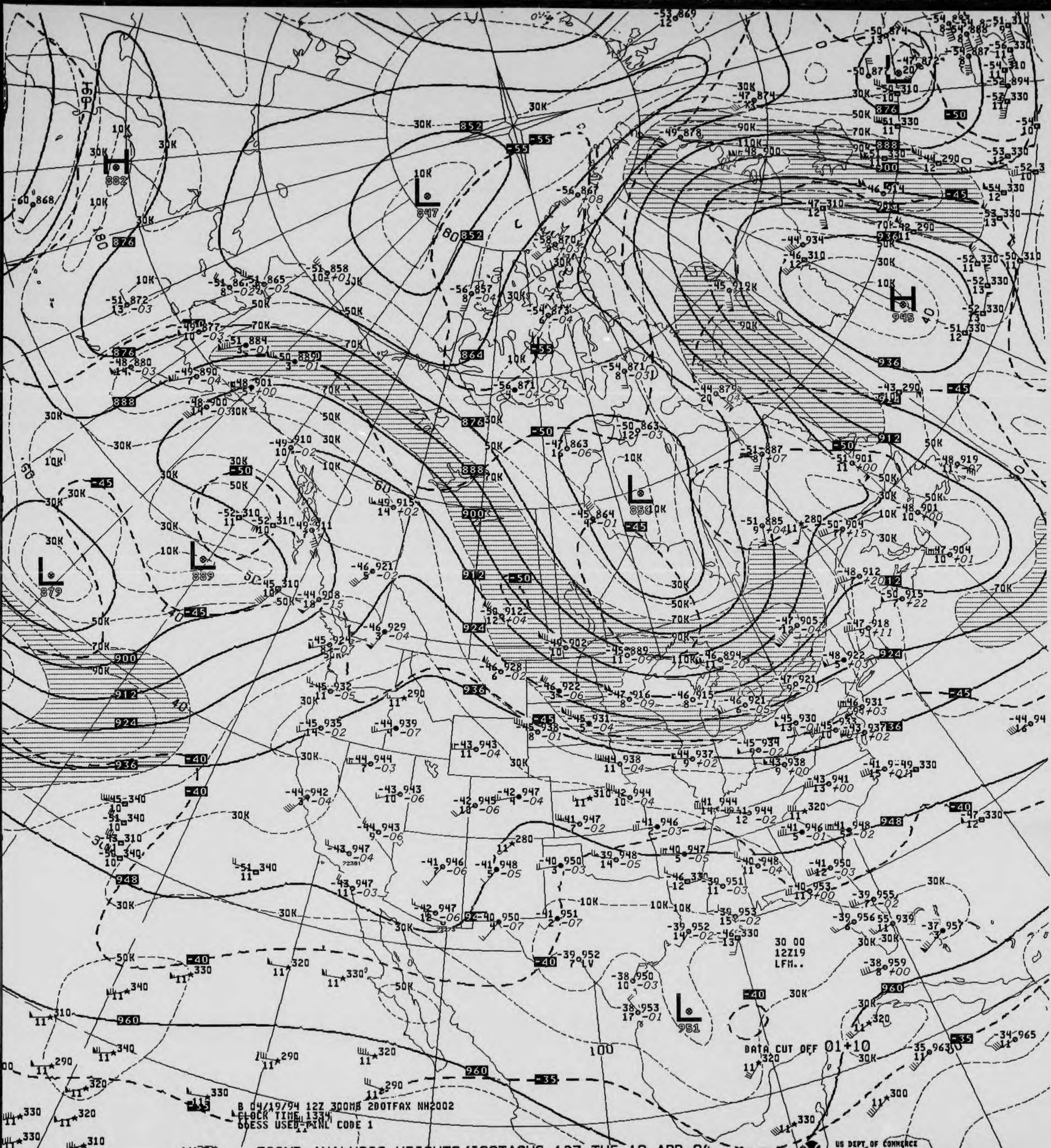
B 04/19/94 12Z 300MB 2DOTFAX NH2002
CLOCK TIME 1334
GUESS USED FINL CODE 1
DATA CUT OFF 01+10
30 00
12Z19
LFM..
US DEPT OF COMMERCE
NOAA/NWS/NMC WASHINGTON

V438 .. 300MB ANALYSIS HEIGHTS/ISOTACHS 12Z TUE 19 APR 94

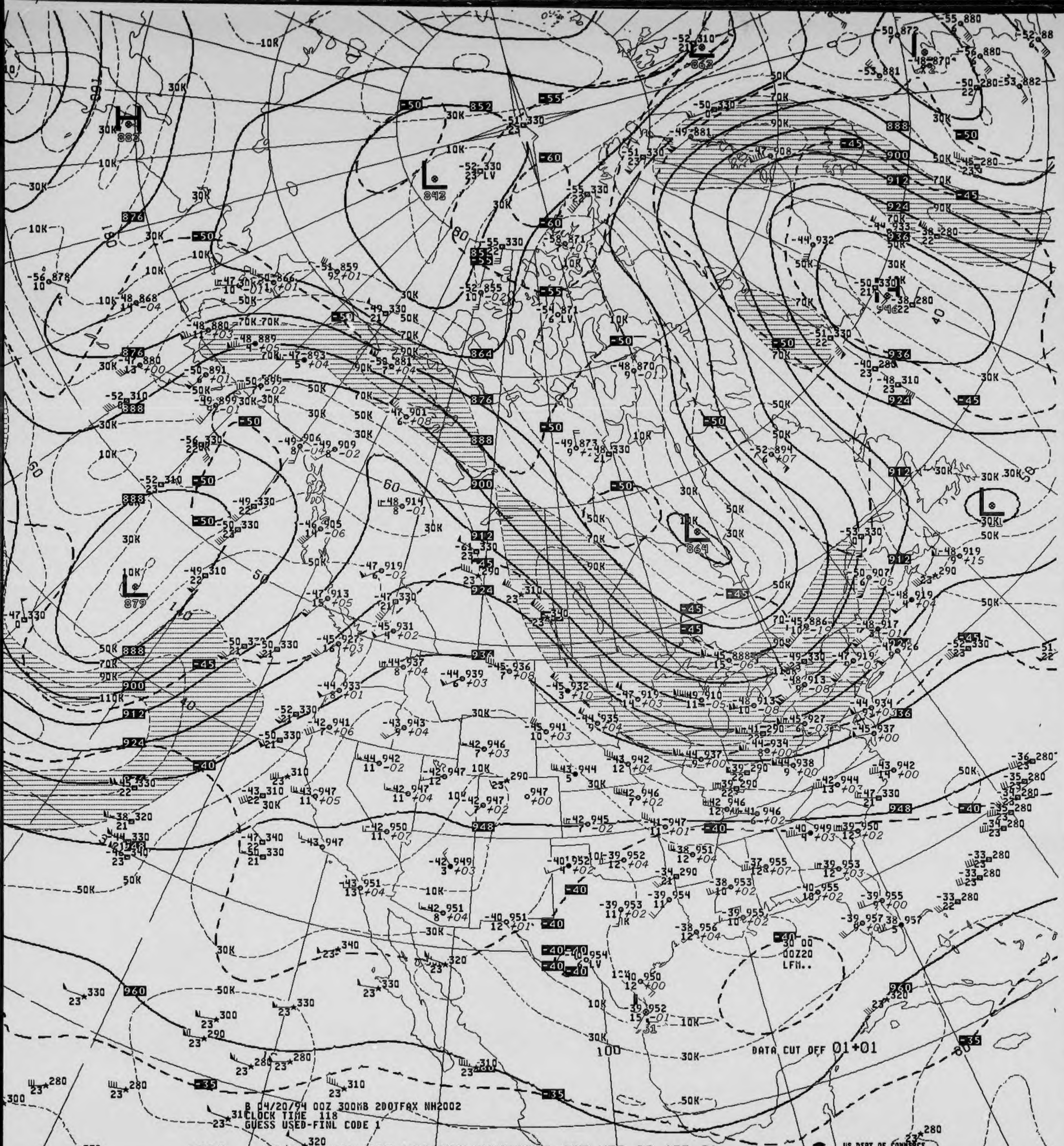
DATA CUT OFF 01+01
30 00
00Z20
LFM..

B 04/20/94 00Z 300MB 2DOTFAX NH2002
CLOCK TIME 118
GUESS USED-FINL CODE 1

V038 .. 300MB ANALYSIS HEIGHTS/ISOTACHS 00Z WED 20 APR 94

US DEPT OF COMMERCE
NOAA/NWS/NMC WASHINGTON

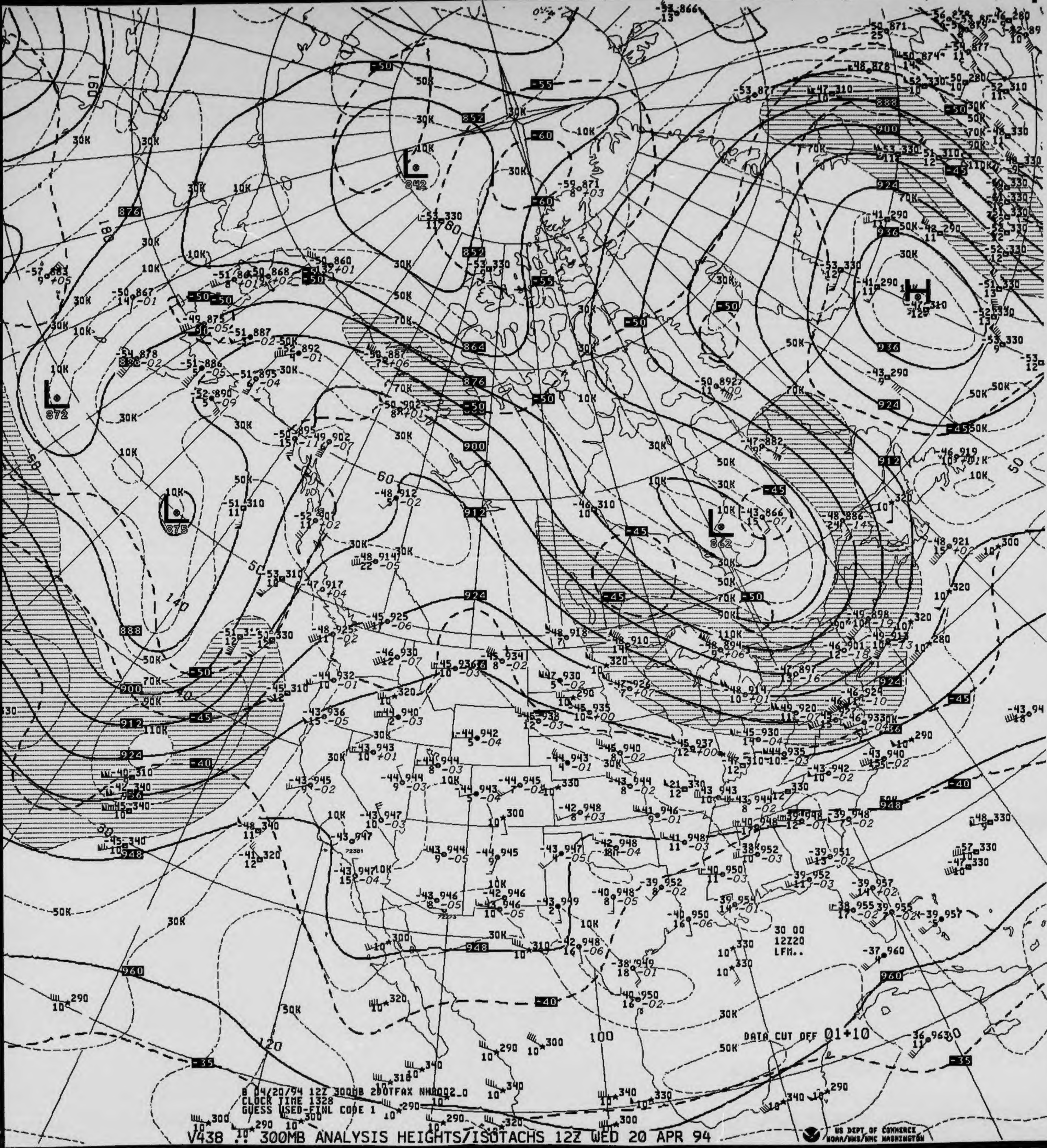
B 04/20/94 12Z 300MB 2DOTFAX NH2002.0
CLOCK TIME 1328
GUESS USED-FINAL CODE 1
DATA CUT OFF 01+10
30 00
12Z20
LFM..

V438 .'. 300MB ANALYSIS HEIGHTS/ISOTACHS 12Z WED 20 APR 94

US DEPT OF COMMERCE
NOAA/NWS/NMC WASHINGTON

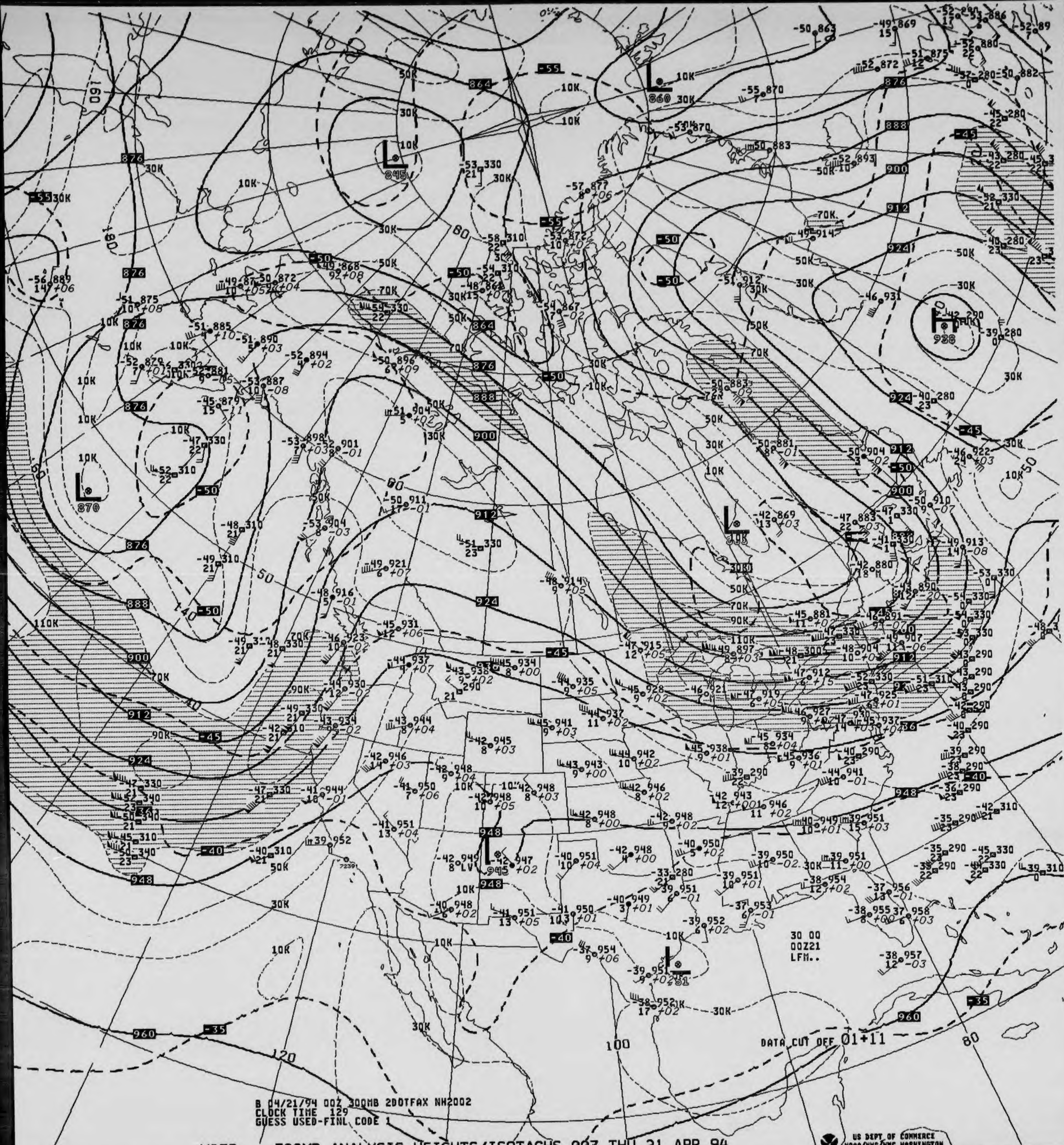
B 04/21/94 00Z 300MB 2DOTFAX NH2002
CLOCK TIME 129
GUESS USED-FINL CODE 1
DATA CUT OFF 01+11
30 00
00Z21
LFM..
US DEPT OF COMMERCE
NOAA/NWS/NMC WASHINGTON
845
870
860
938
960
948
924
912
900
888
876
864
10K
30K
50K
70K
90K
110K
-55
-50
-45
-40
-35
160
180
140
120
100
80
60
50
40

V038 .. 300MB ANALYSIS HEIGHTS/ISOTACHS 00Z THU 21 APR 94

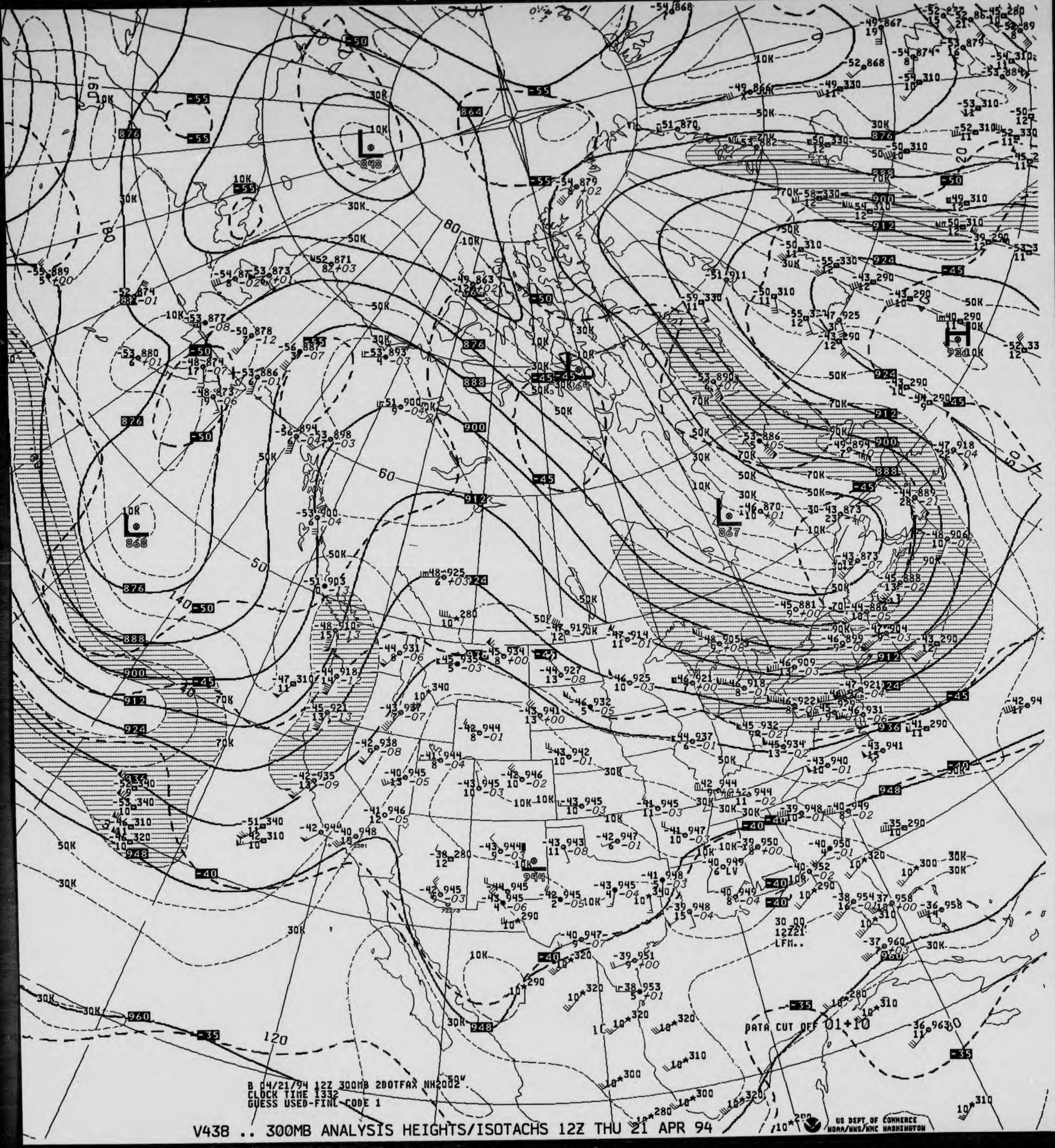
L
848
L
868
L
864
L
867
H
924
DATA CUT OFF 01+10
30 00
12Z21
LFM..

B 04/21/94 12Z 300MB 2DOTFAX NH2002
CLOCK TIME 1332
GUESS USED-FINL-CODE 1

V438 .. 300MB ANALYSIS HEIGHTS/ISOTACHS 12Z THU 21 APR 94

US DEPT OF COMMERCE
NOAA/NWS/NMC WASHINGTON

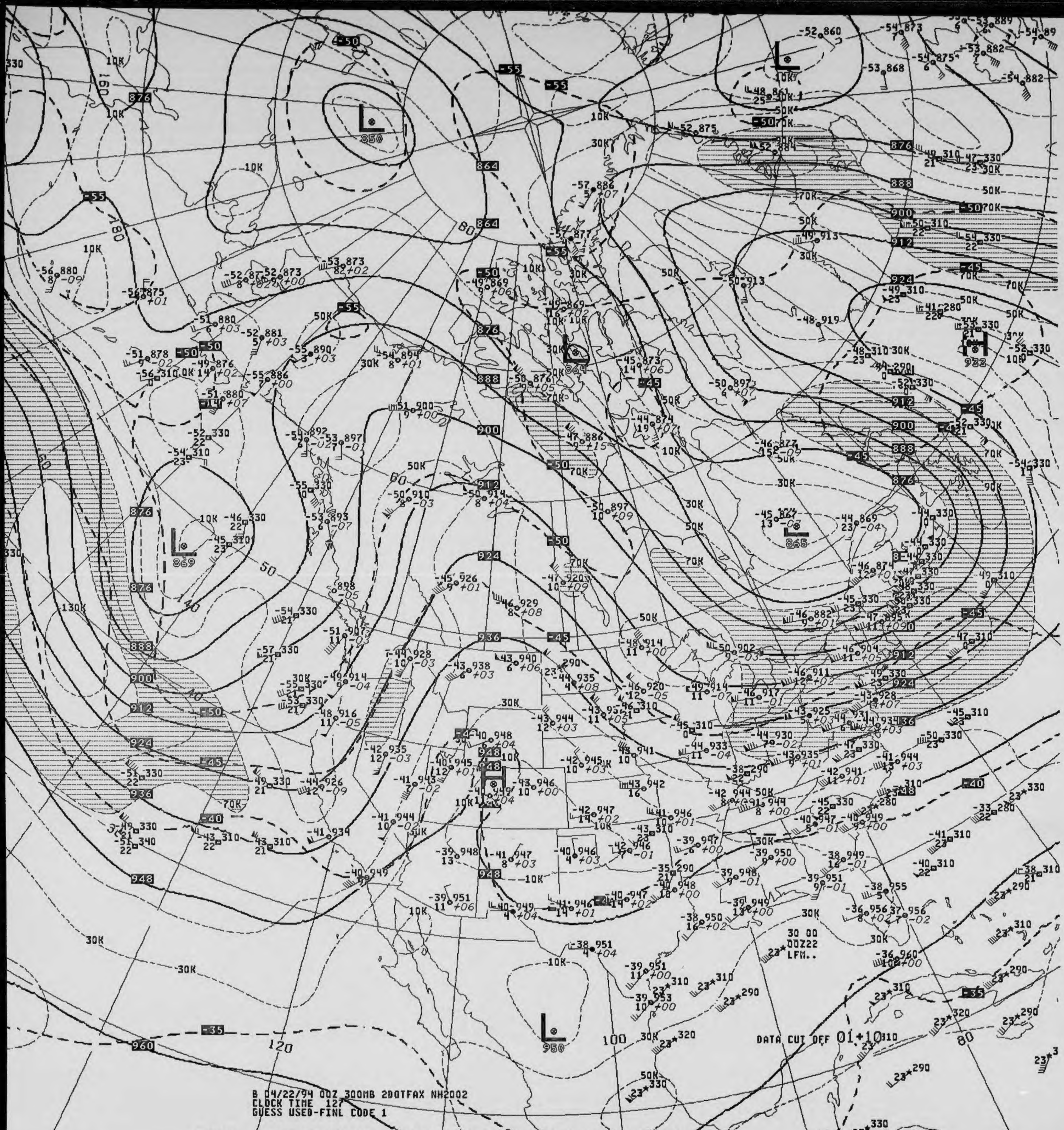
B 04/22/94 00Z 300MB 2DOTFAX NH2002
CLOCK TIME 127
GUESS USED-FINL CODE 1
DATA CUT OFF 01+10
30 00
00Z22
LFM..
L 850
L 869
L 864
L 865
L 950
H
10K
30K
50K
70K
130K

V038 .. 300MB ANALYSIS HEIGHTS/ISOTACHS 00Z FRI 22 APR 94

US DEPT OF COMMERCE
NOAA/NWS/NMC WASHINGTON

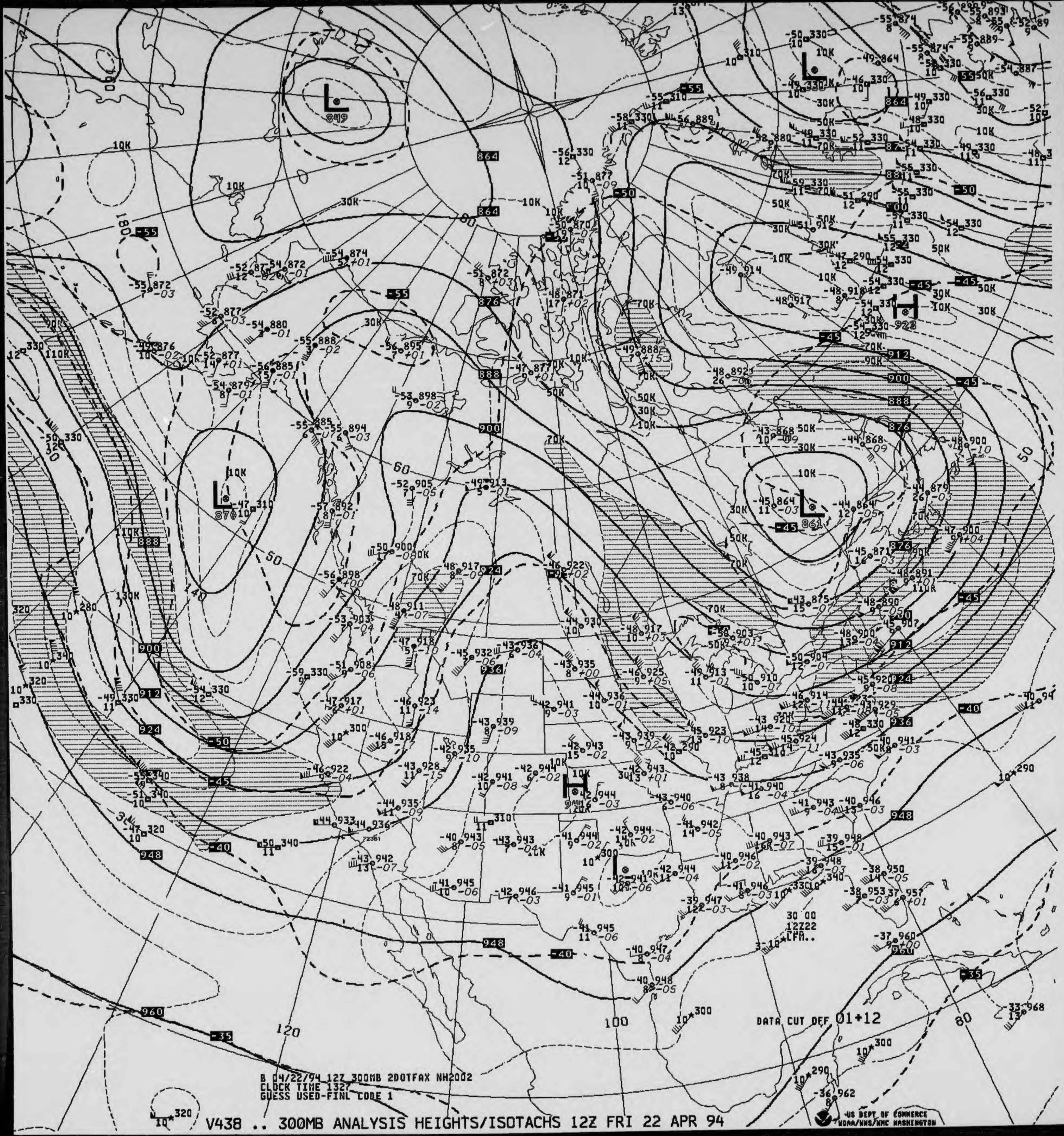
DATA CUT OFF 01+12
30 00
12Z22
CFM..
120
100
80
180
10K
30K
50K
70K
90K
110K
130K
140
60
50
849
870
861
923
864
876
888
900
912
924
936
948
960
-55
-50
-45
-40
-35
US DEPT OF COMMERCE
NOAA/NWS/NMC WASHINGTON

B 04/22/94 12Z 300MB 2DOTFAX NH2002
CLOCK TIME 1327
GUESS USED-FINL CODE 1

V438 .. 300MB ANALYSIS HEIGHTS/ISOTACHS 12Z FRI 22 APR 94

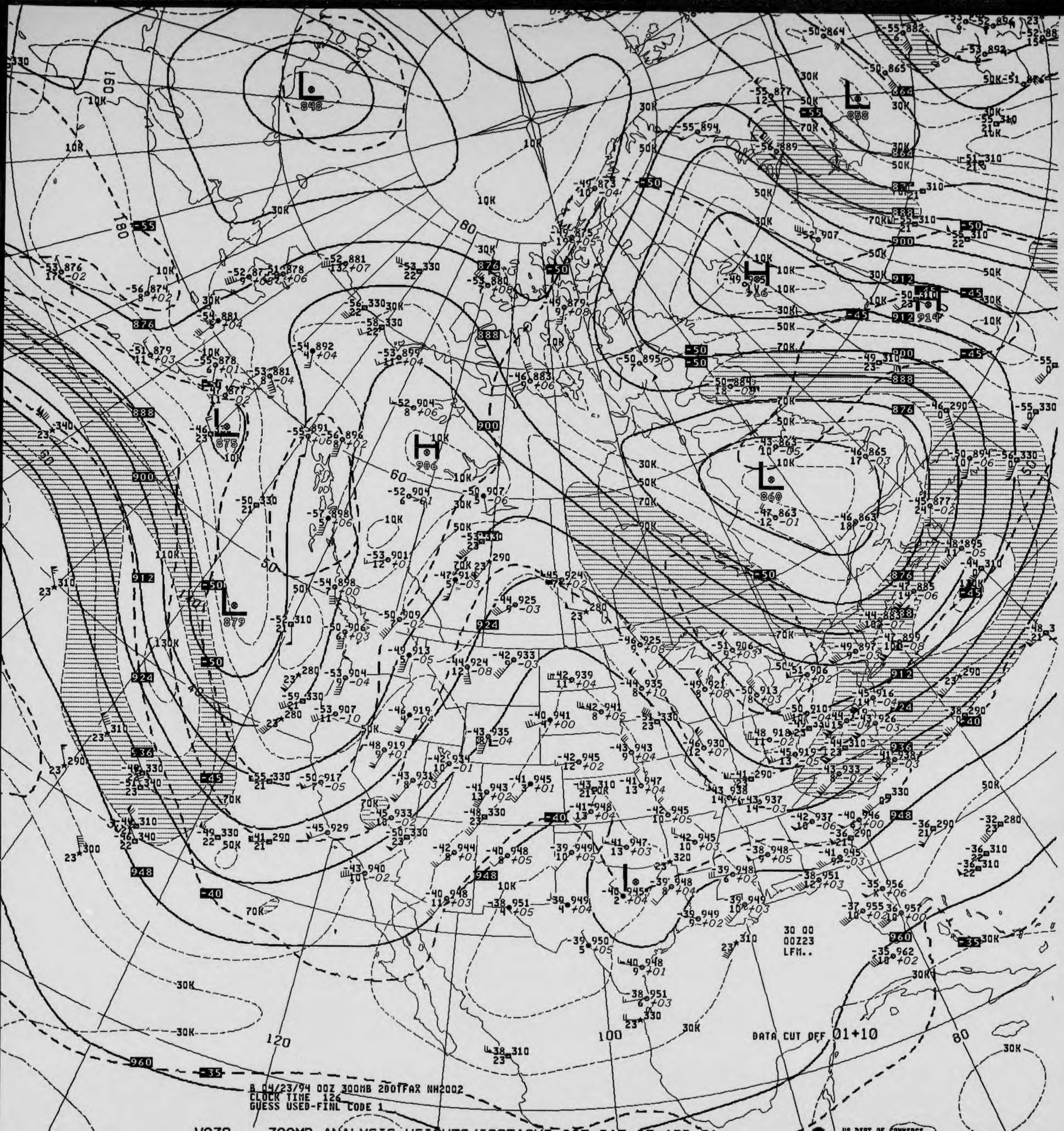

B 04/23/94 00Z 300MB 200TFAX NH2002
CLOCK TIME 126
GUESS USED-FINL CODE 1
DATA CUT OFF 01+10
30 00
00Z23
LFM..
L
848
L
858
H
905
916
H
914
L
875
H
906
L
879
L
860
L
945
160
180
120
100
80
60
50
876
888
900
912
924
936
948
960
-55
-50
-45
-40
-35
10K
30K
50K
70K
90K
110K
130K
US DEPT OF COMMERCE
NOAA/NWS/NMC WASHINGTON

V038 .. 300MB ANALYSIS HEIGHTS/ISOTACHS 00Z SAT 23 APR 94

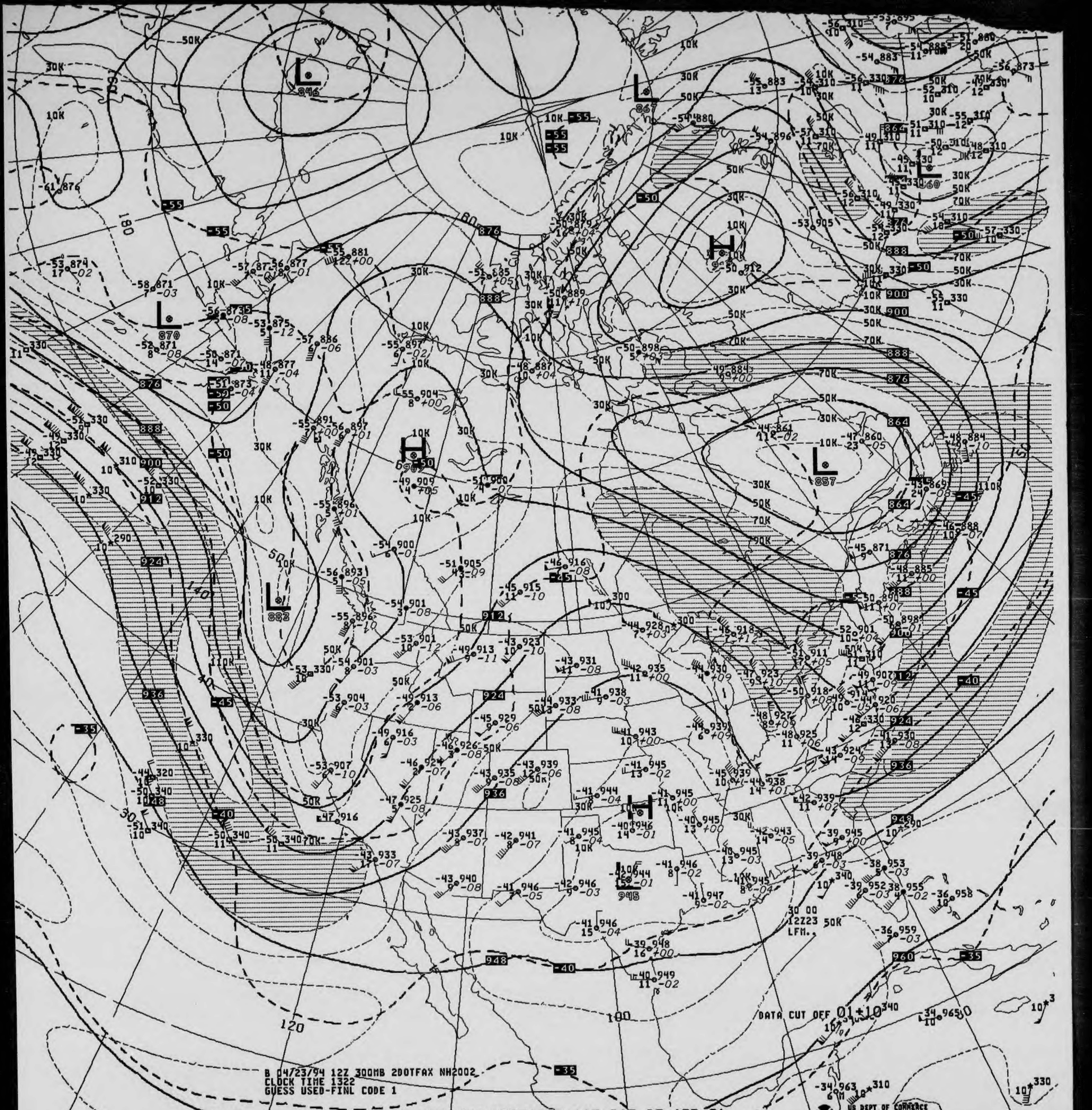
B 04/23/94 12Z 300MB 2DOTFAX NH2002
CLOCK TIME 1322
GUESS USED-FINL CODE 1
DATA CUT OFF 01+10
30 00
12Z23
LFM.
US DEPT OF COMMERCE
NOAA/NWS/NMC WASHINGTON

V438 .. 300MB ANALYSIS HEIGHTS/ISOTACHS 12Z SAT 23 APR 94

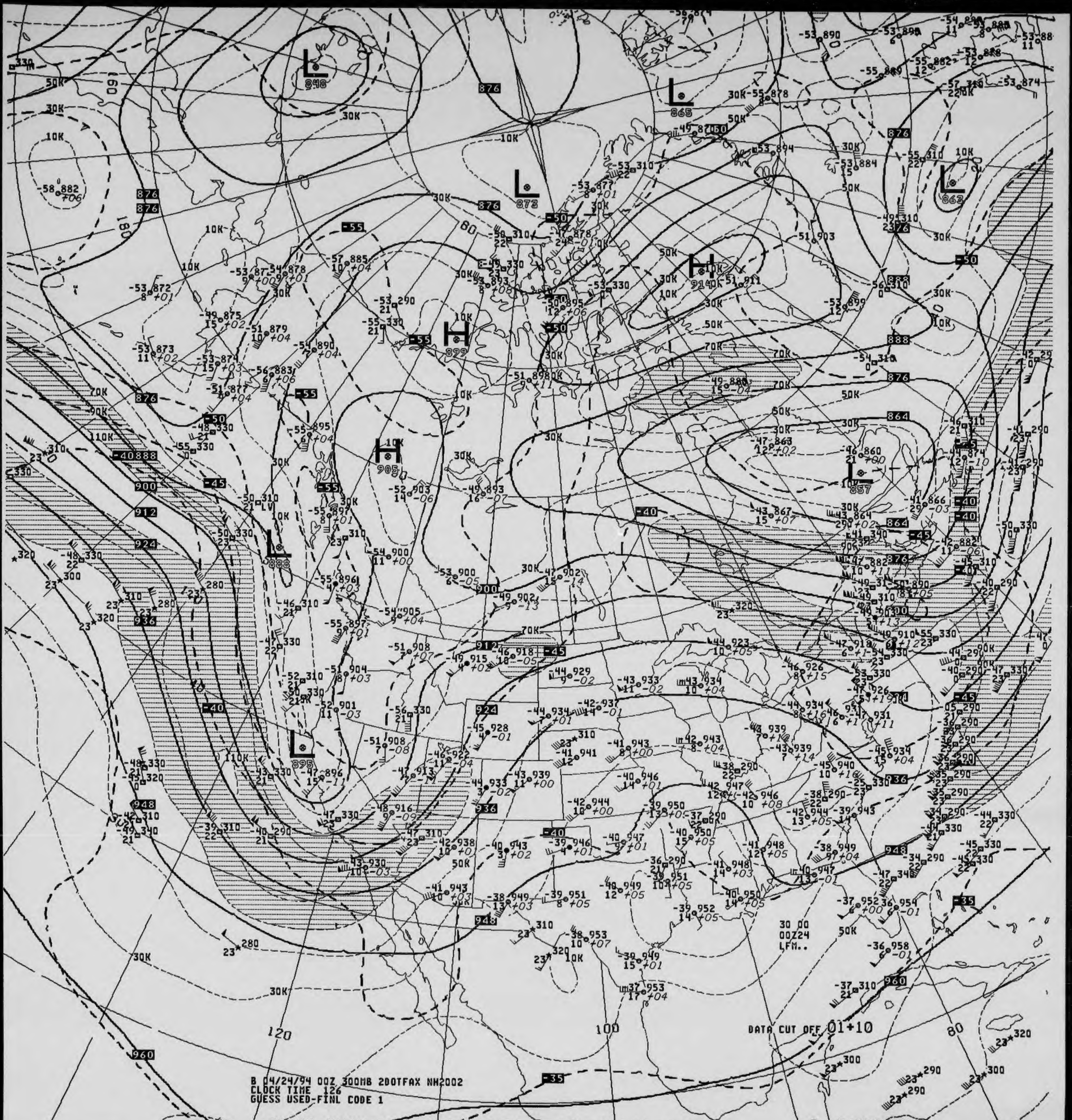
L 848
L 865
L 873
L 862
L 888
L 895
L 857
H 914
H 899
H 905
876
888
900
912
924
936
948
960
864
-55
-50
-45
-40
-35
10K
30K
50K
70K
90K
110K
160
180
120
100
80
30 00
00Z24
LFM..
DATA CUT OFF 01+10

B 04/24/94 00Z 300MB 2DOTFAX NH2002
CLOCK TIME 126
GUESS USED-FINL CODE 1

V038 .. 300MB ANALYSIS HEIGHTS/ISOTACHS 00Z SUN 24 APR 94

US DEPT OF COMMERCE
NOAA/NWS/NMC WASHINGTON

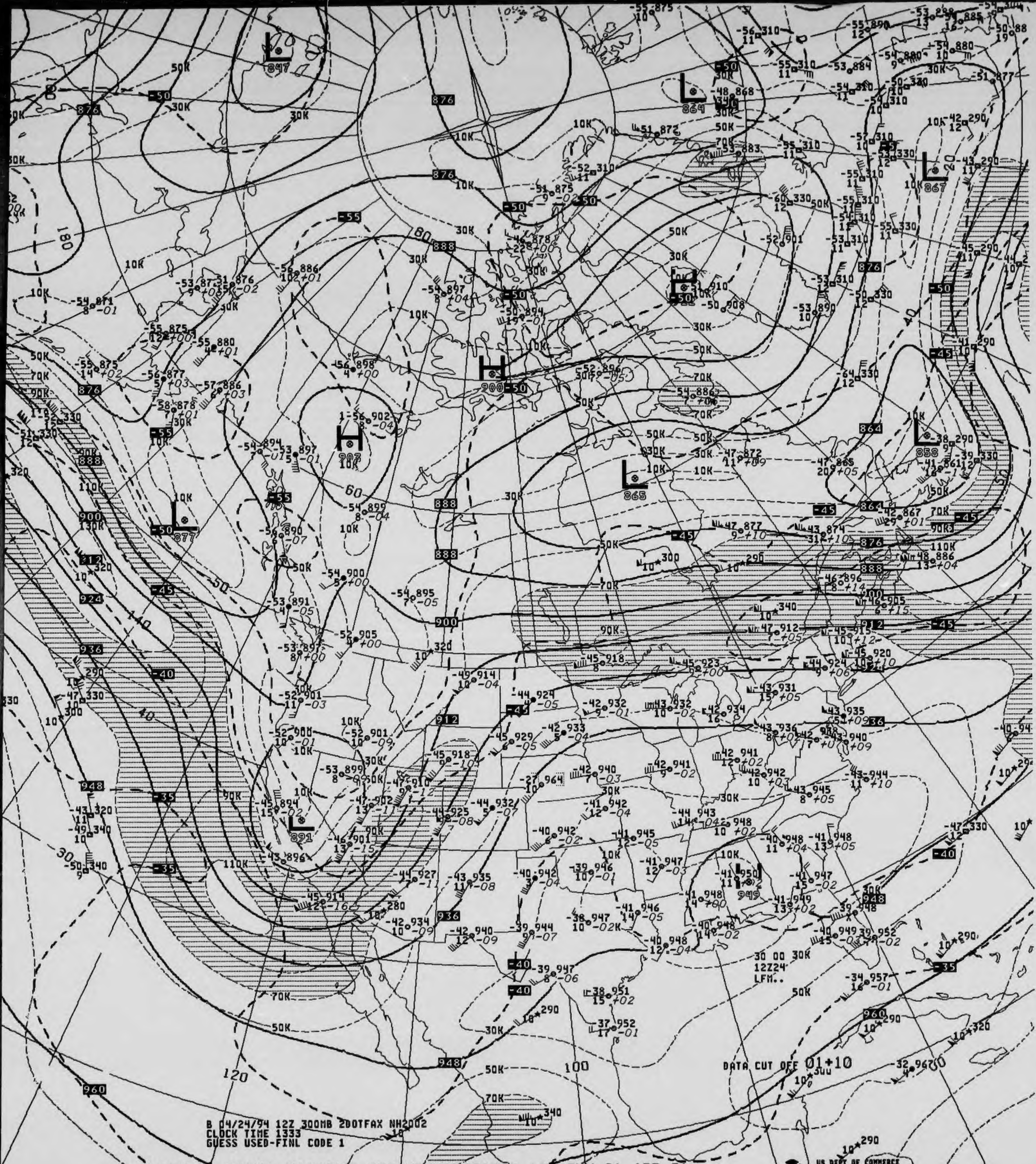

B 04/24/94 12Z 300MB 2DOTFAX NH2002
CLOCK TIME 1333
GUESS USED-FINL CODE 1

DATA CUT OFF 01+10

30 00 30K
12Z24
LFM..

876
888
900
912
924
936
948
960
864
-50
-55
-45
-40
-35
10K
30K
50K
70K
90K
110K
130K
H
L
120
100
60
40
140
180

V438 .. 300MB ANALYSIS HEIGHTS/ISOTACHS 12Z SUN 24 APR 94

US DEPT OF COMMERCE
NOAA/NWS/NMC WASHINGTON

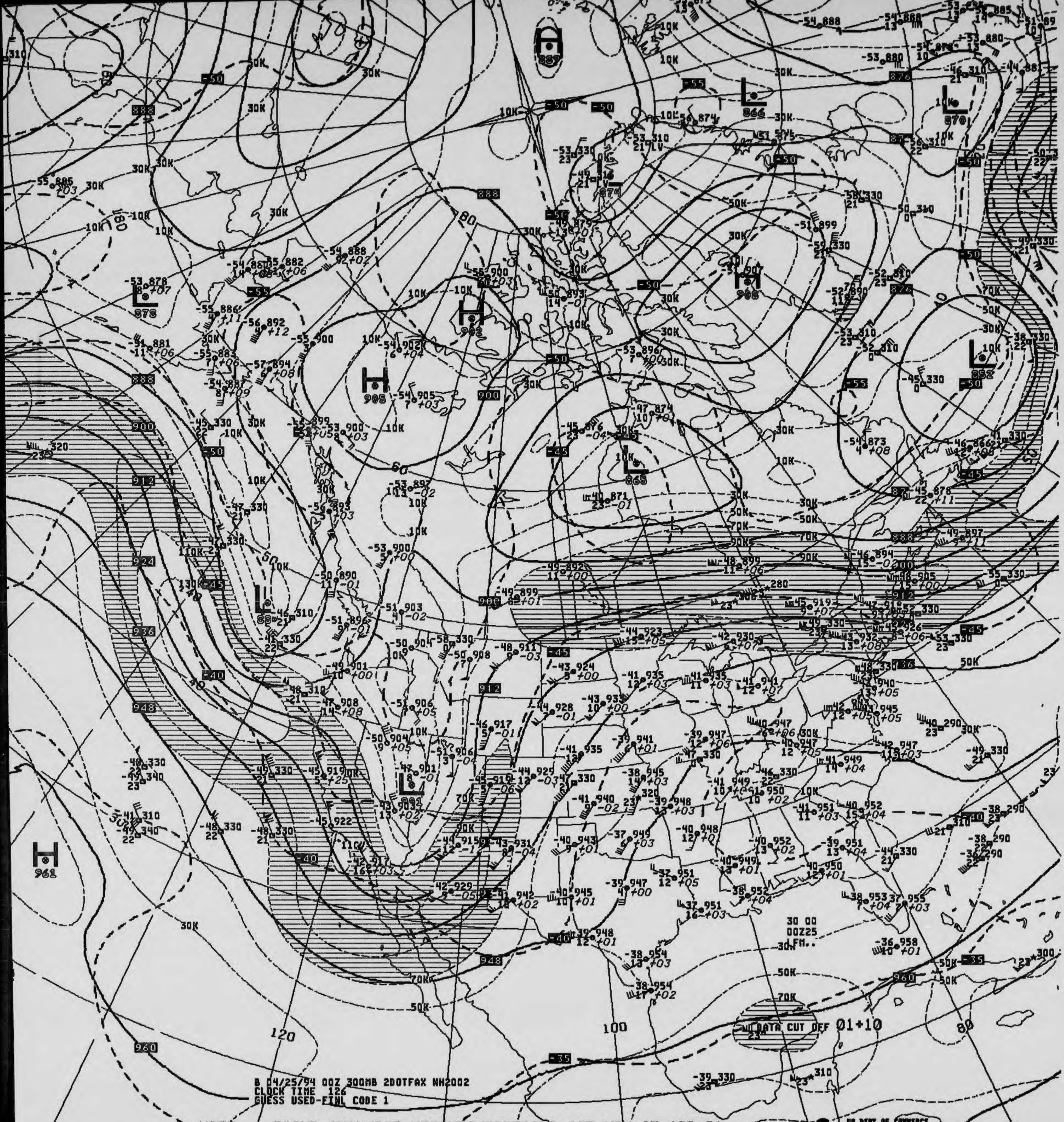

H
889
L
866
L
870
L
876
H
902
H
905
H
908
L
852
L
865
L
88
L
901
H
961
DATA CUT OFF
01+10
30 00
00Z25
FM..
120
100
80

B 04/25/94 00Z 300MB 2DOTFAX NH2002
CLOCK TIME 126
GUESS USED-FINL CODE 1

V038 .. 300MB ANALYSIS HEIGHTS/ISOTACHS 00Z MON 25 APR 94

US DEPT OF COMMERCE
NOAA/NWS/NMC WASHINGTON

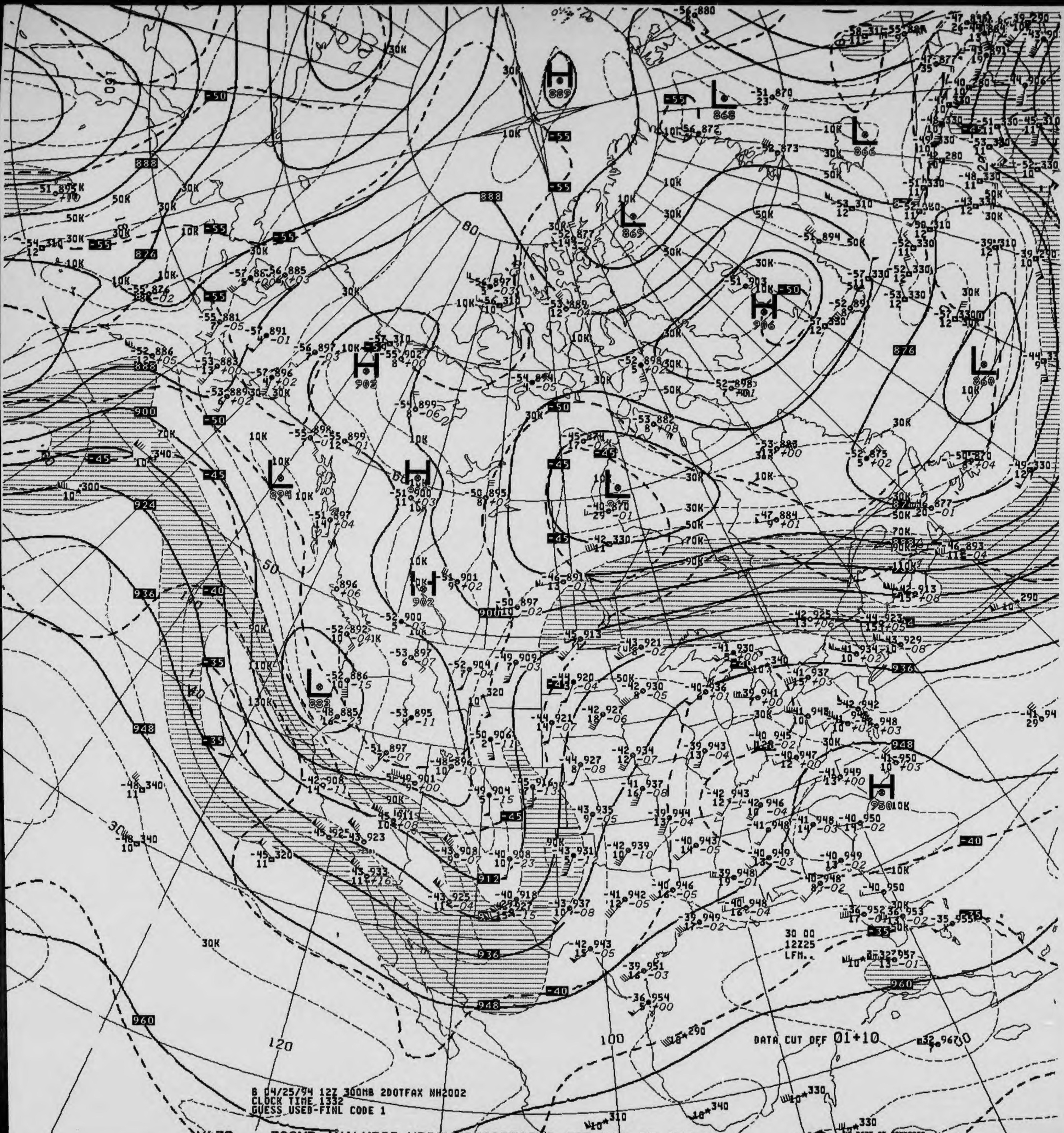
B 04/25/94 12Z 300MB 2DOTFAX NH2002
CLOCK TIME 1332
GUESS USED-FINL CODE 1
DATA CUT OFF 01+10
30 00
12Z25
LFM..
US DEPT OF COMMERCE
NOAA/NWS/NMC WASHINGTON

V438 .. 300MB ANALYSIS HEIGHTS/ISOTACHS 12Z MON 25 APR 94

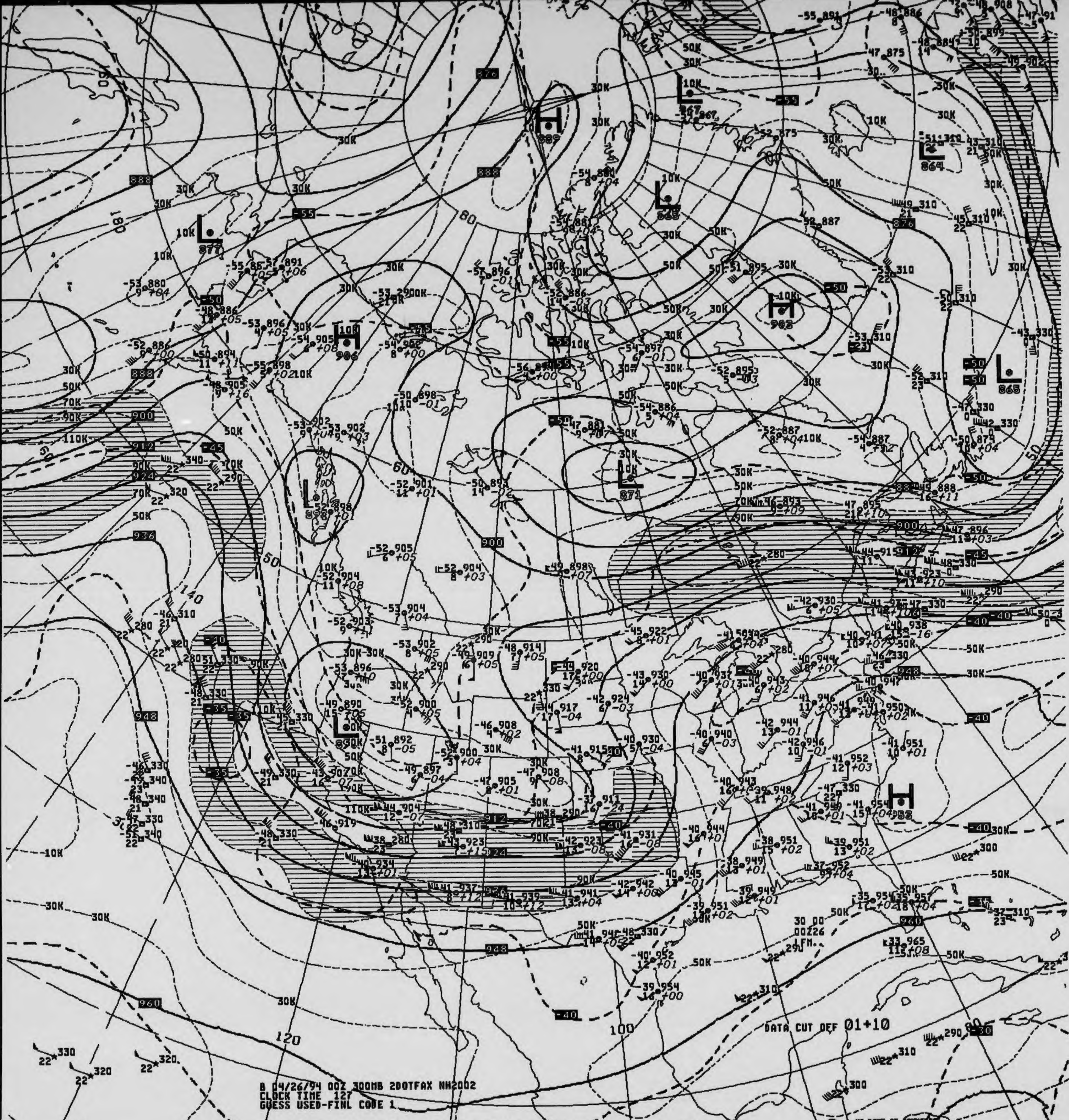

B 04/26/94 00Z 300MB 200TFAX NH2002
CLOCK TIME 127
GUESS USED-FINL CODE 1

V038 .. 300MB ANALYSIS HEIGHTS/ISOTACHS 00Z TUE 26 APR 94

US DEPT OF COMMERCE
NOAA/NWS/NMC WASHINGTON

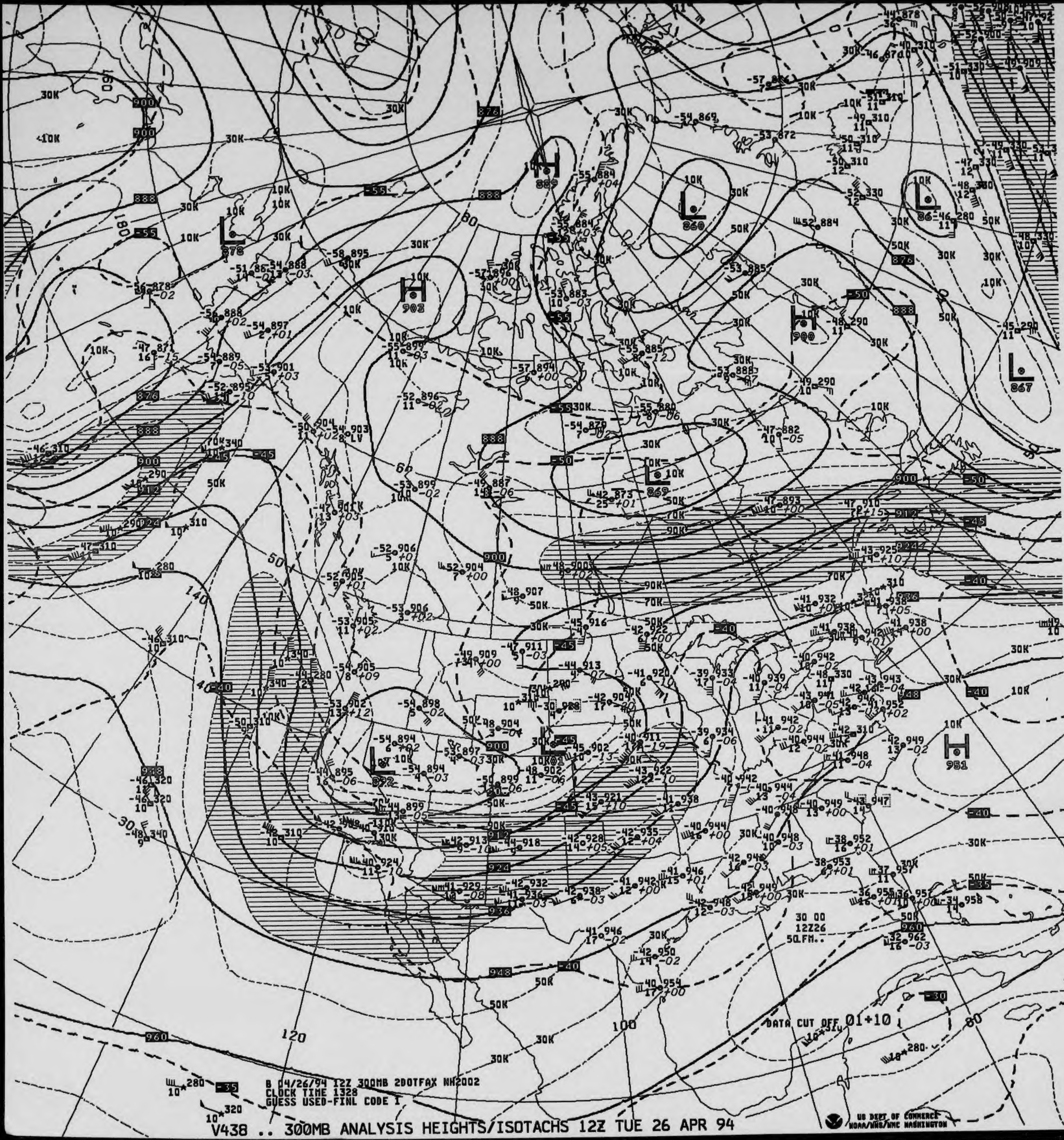

B 04/26/94 12Z 300MB 2DOTFAX NH2002
CLOCK TIME 1328
GUESS USED-FINL CODE 1
DATA CUT OFF 01+10
30 00
12Z26
50LFM..
US DEPT OF COMMERCE
NOAA/NWS/NMC WASHINGTON

V438 .. 300MB ANALYSIS HEIGHTS/ISOTACHS 12Z TUE 26 APR 94

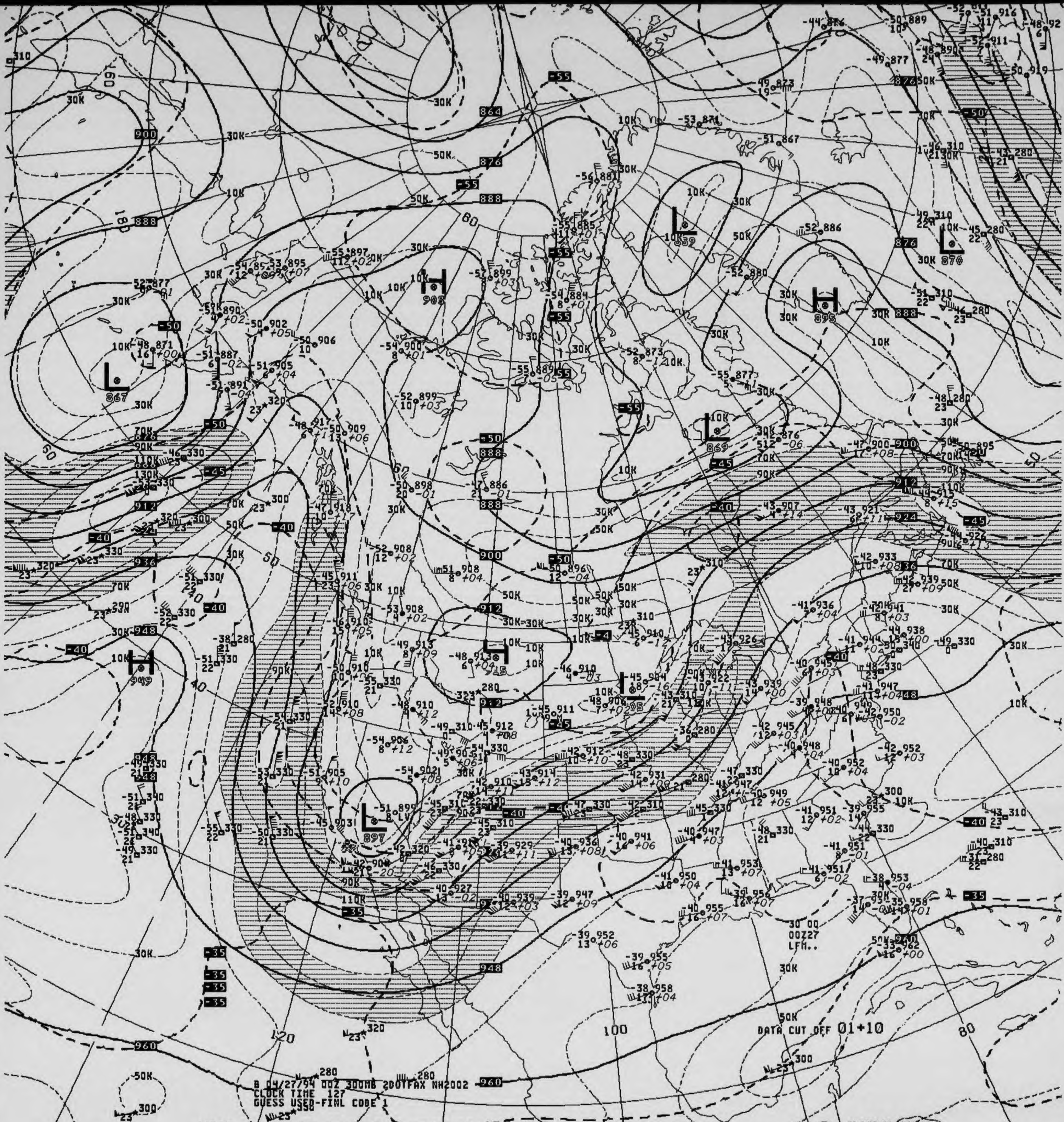

B 04/27/94 00Z 300MB 200TFAX NH2002
CLOCK TIME 127
GUESS USED-FINL CODE 1
DATA CUT OFF 01+10
30 00
00Z27
LFM..
L
H
867
903
859
895
870
869
949
915
897
864
876
888
900
912
924
936
948
960
-55
-50
-45
-40
-35
10K
30K
50K
70K
90K
110K
130K
180
160
120
100
80
60
50
40

V038 .. 300MB ANALYSIS HEIGHTS/ISOTACHS 00Z WED 27 APR 94

US DEPT OF COMMERCE
NOAA/NWS/NMC WASHINGTON

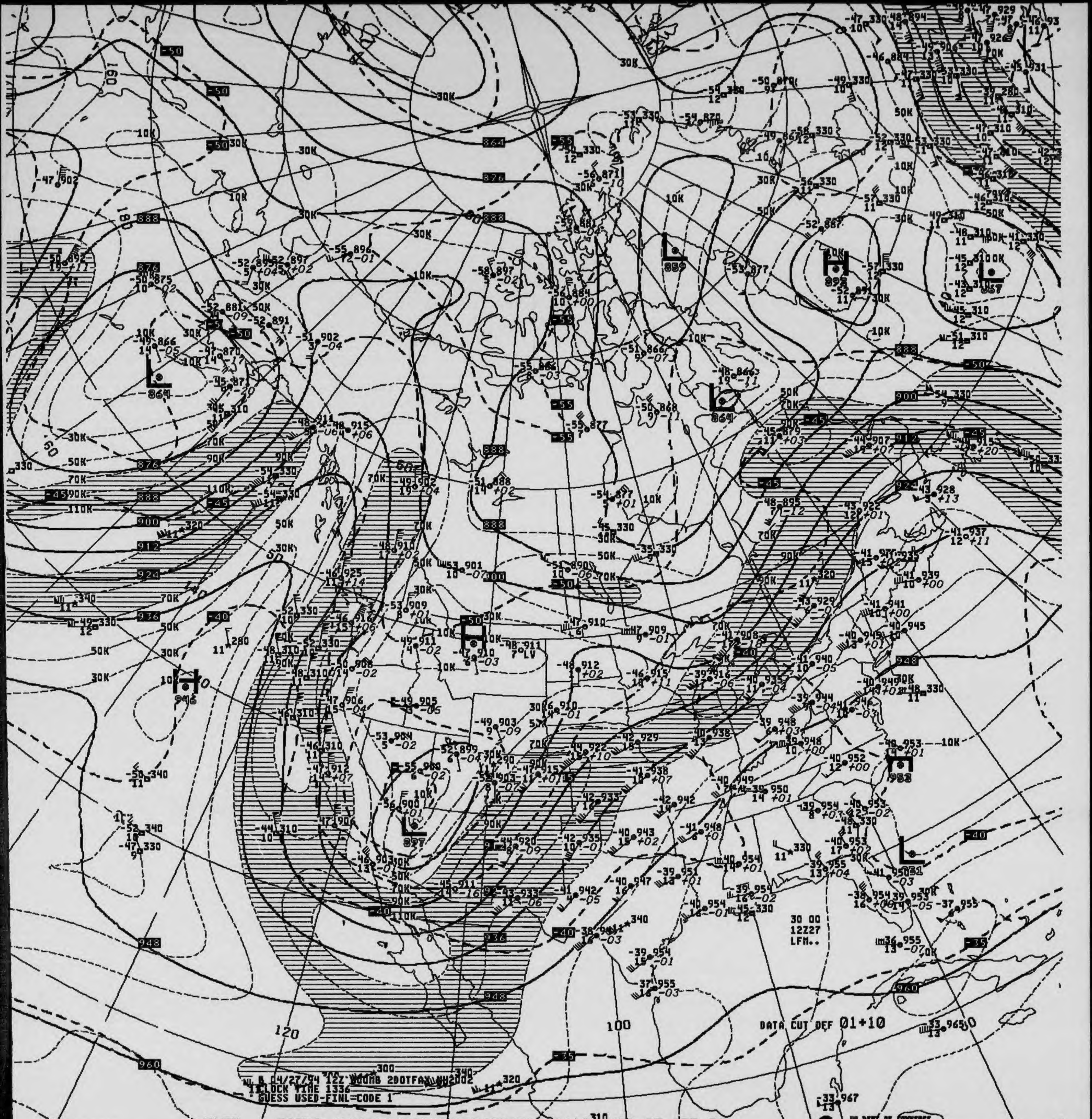
B 04/27/94 12Z 300MB 2DOTFAX NH2002
CLOCK TIME 1336
GUESS USED-FINL=CODE 1
30 00
12Z27
LFM..
DATA CUT OFF 01+10
US DEPT OF COMMERCE
NOAA/NWS/NMC WASHINGTON

V438 .. 300MB ANALYSIS HEIGHTS/ISOTACHS 12Z WED 27 APR 94

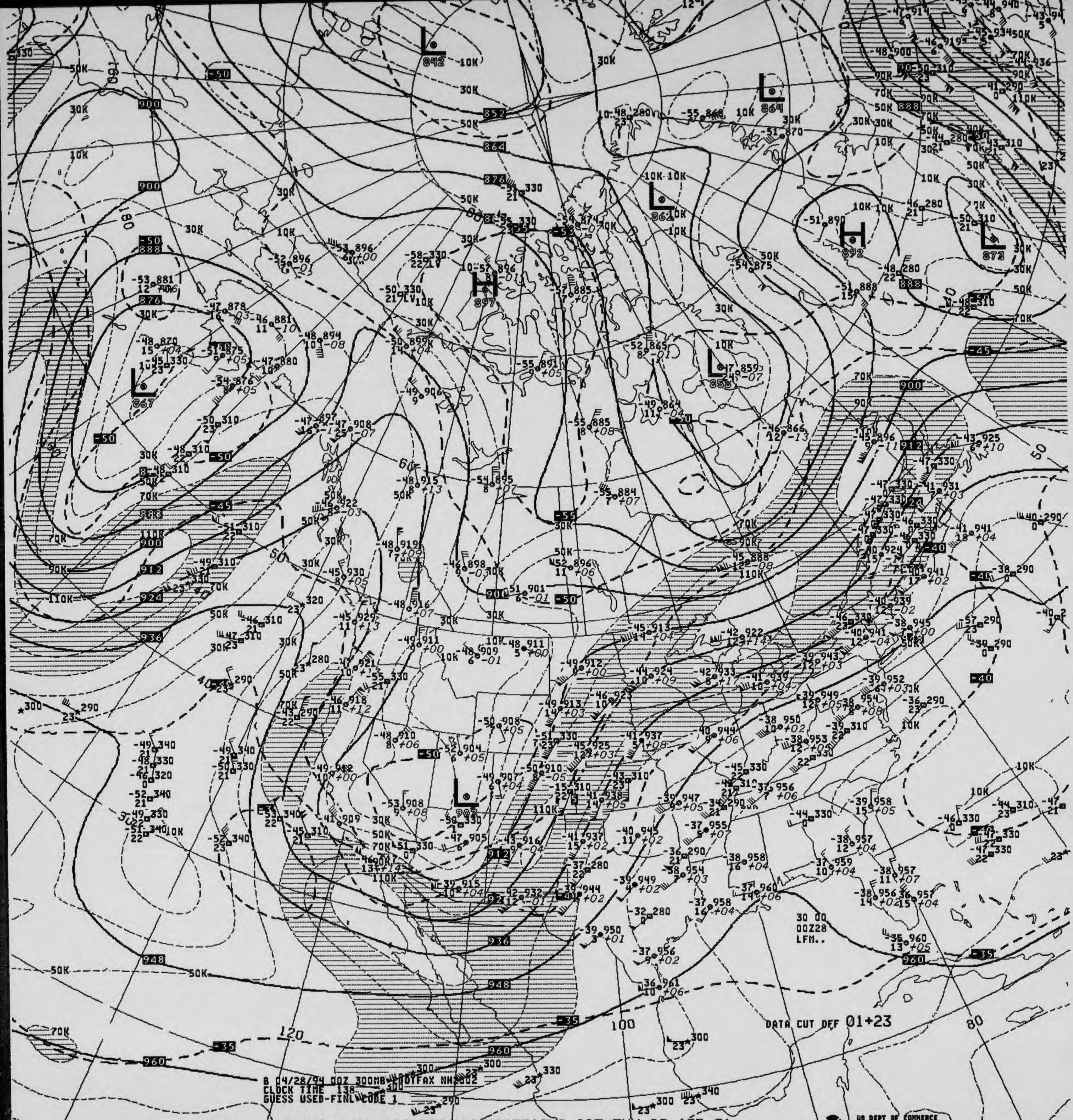
B 04/28/94 00Z 300MB NOTFAX NH2002
CLOCK TIME 138
GUESS USED-FINL CODE 1
DATA CUT OFF 01+23
30 00
00Z28
LFM..
120
100
80
180
160
50
40

V038 .. 300MB ANALYSIS HEIGHTS/ISOTACHS 00Z THU 28 APR 94

US DEPT OF COMMERCE NOAA/NWS/NMC WASHINGTON

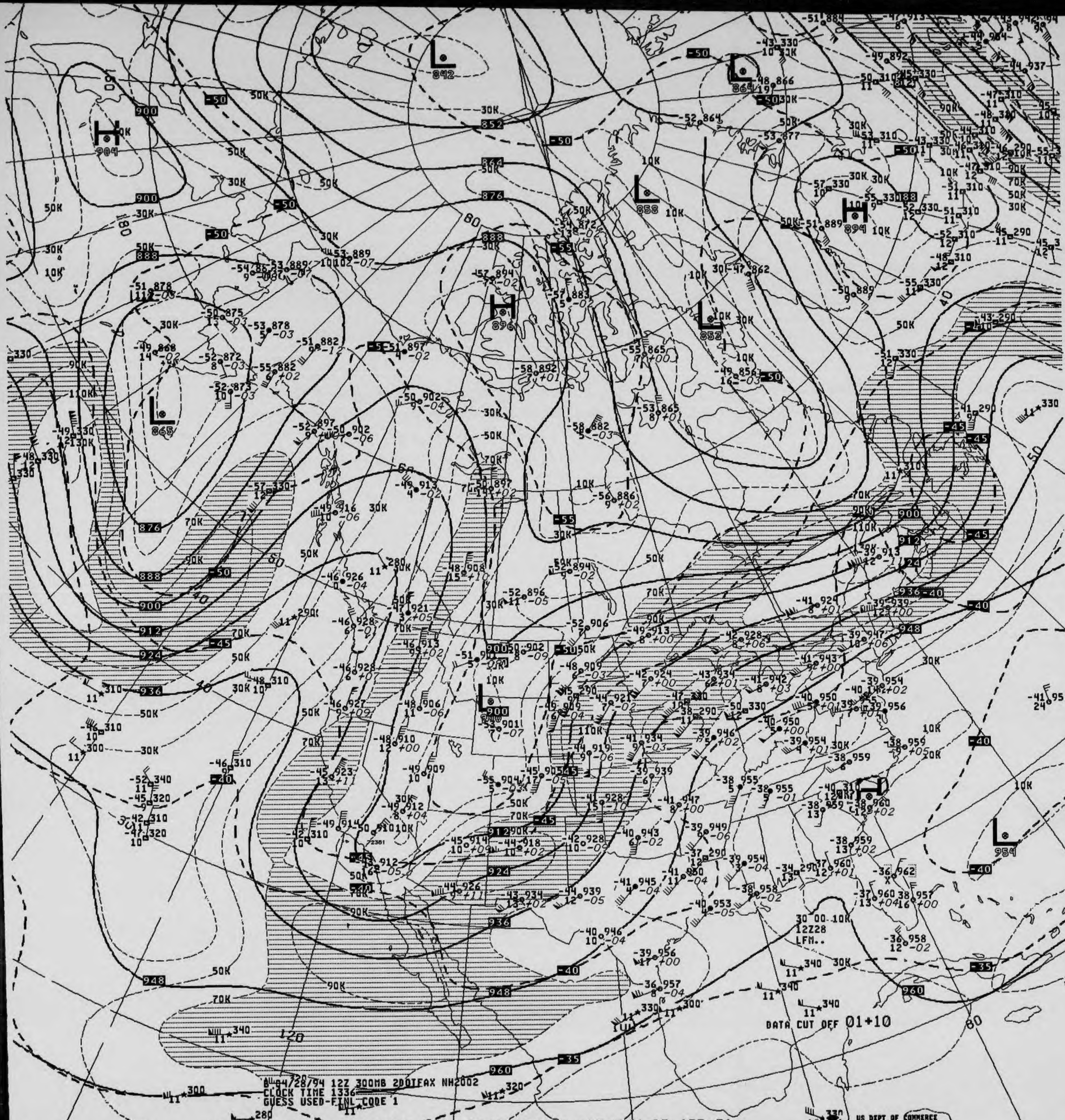
04/28/94 12Z 300MB 2001FAX NH2002
CLOCK TIME 1336
GUESS USED-FINAL CODE 1
DATA CUT OFF 01+10
30 00 10K
12Z28
LFM..
US DEPT OF COMMERCE
NOAA/NWS/NMC WASHINGTON
L 842
L 864
H 904
L 858
H 894
H 896
L 853
L 865
L 900
L 954

V438 .. 300MB ANALYSIS HEIGHTS/ISOTACHS 12Z THU 28 APR 94

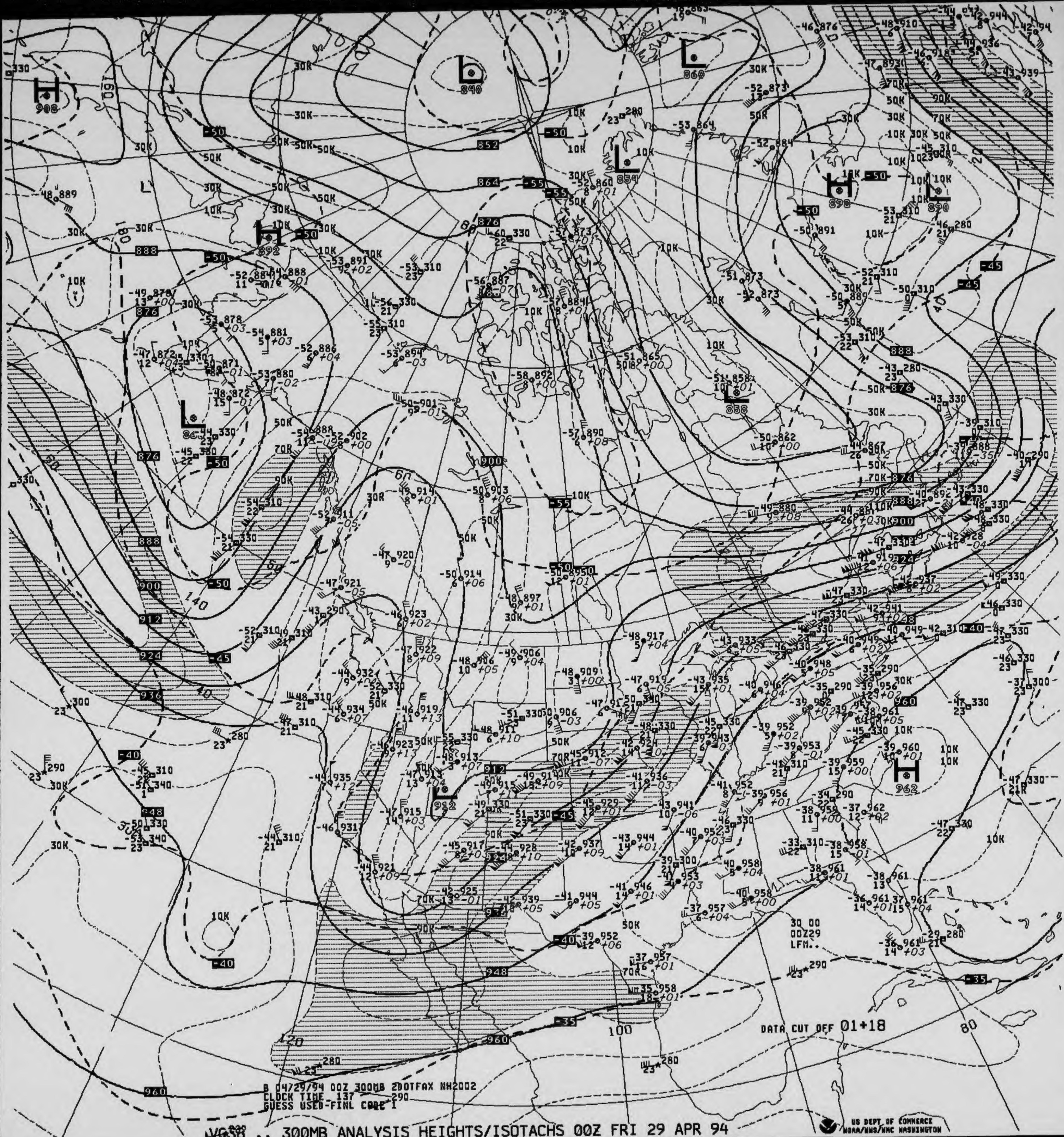
H 908
L 840
L 860
L 854
H 898
L 890
H 892
L 864
L 858
L 912
H 962
DATA CUT OFF 01+18
30 00
00Z29
LFM..
US DEPT OF COMMERCE
NOAA/NWS/NMC WASHINGTON

B 04/29/94 00Z 300MB 2DOTFAX NH2002
CLOCK TIME 137
GUESS USED-FINL CORE 1

VG58 .. 300MB ANALYSIS HEIGHTS/ISOTACHS 00Z FRI 29 APR 94

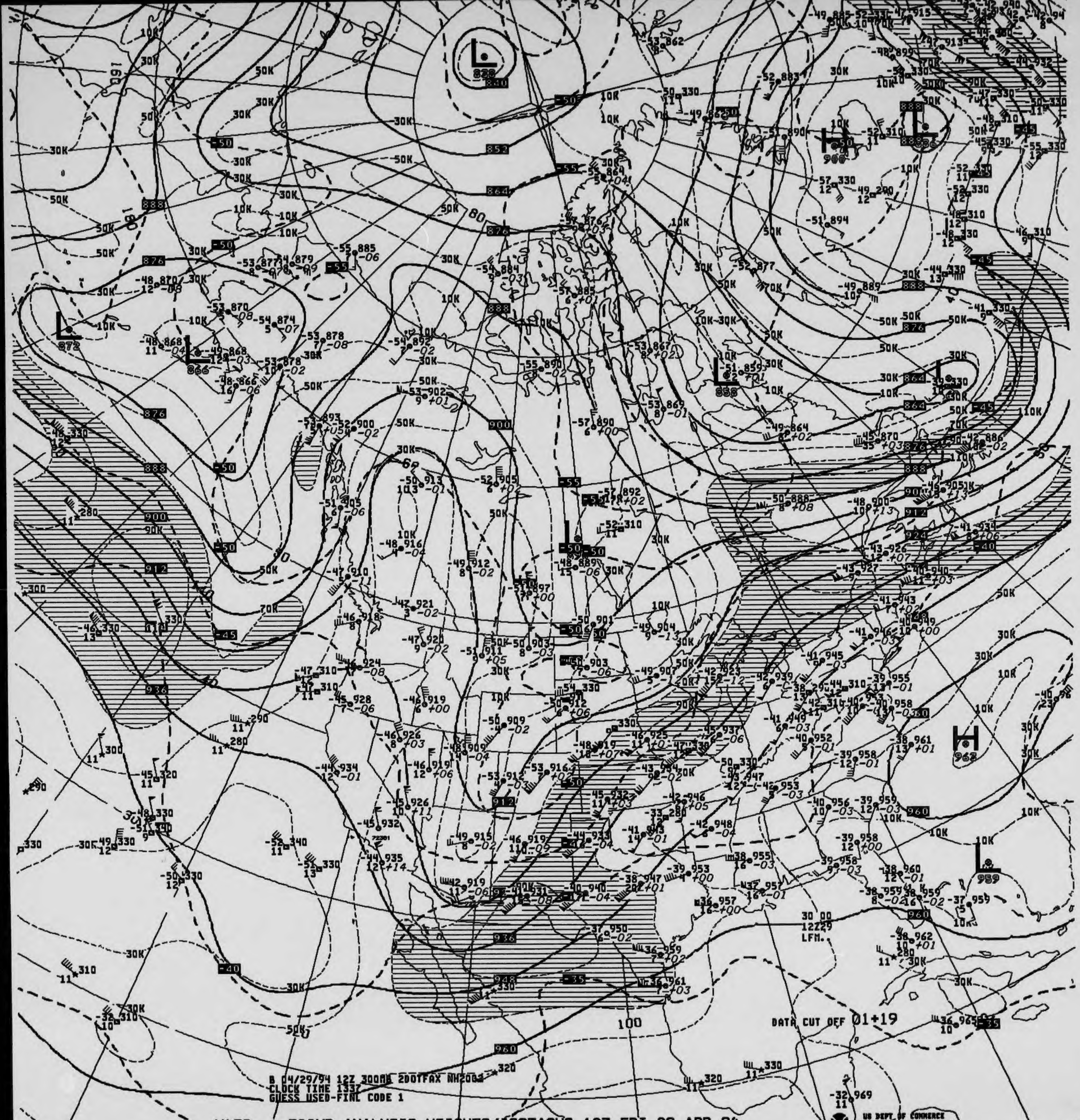

B 04/29/94 12Z 300MB 200TFAX NH2003
CLOCK TIME 133Z
GUESS USED-FINL CODE 1
DATA CUT OFF 01+19
US DEPT OF COMMERCE
NOAA/NWS/NMC WASHINGTON

V438 .. 300MB ANALYSIS HEIGHTS/ISOTACHS 12Z FRI 29 APR 94

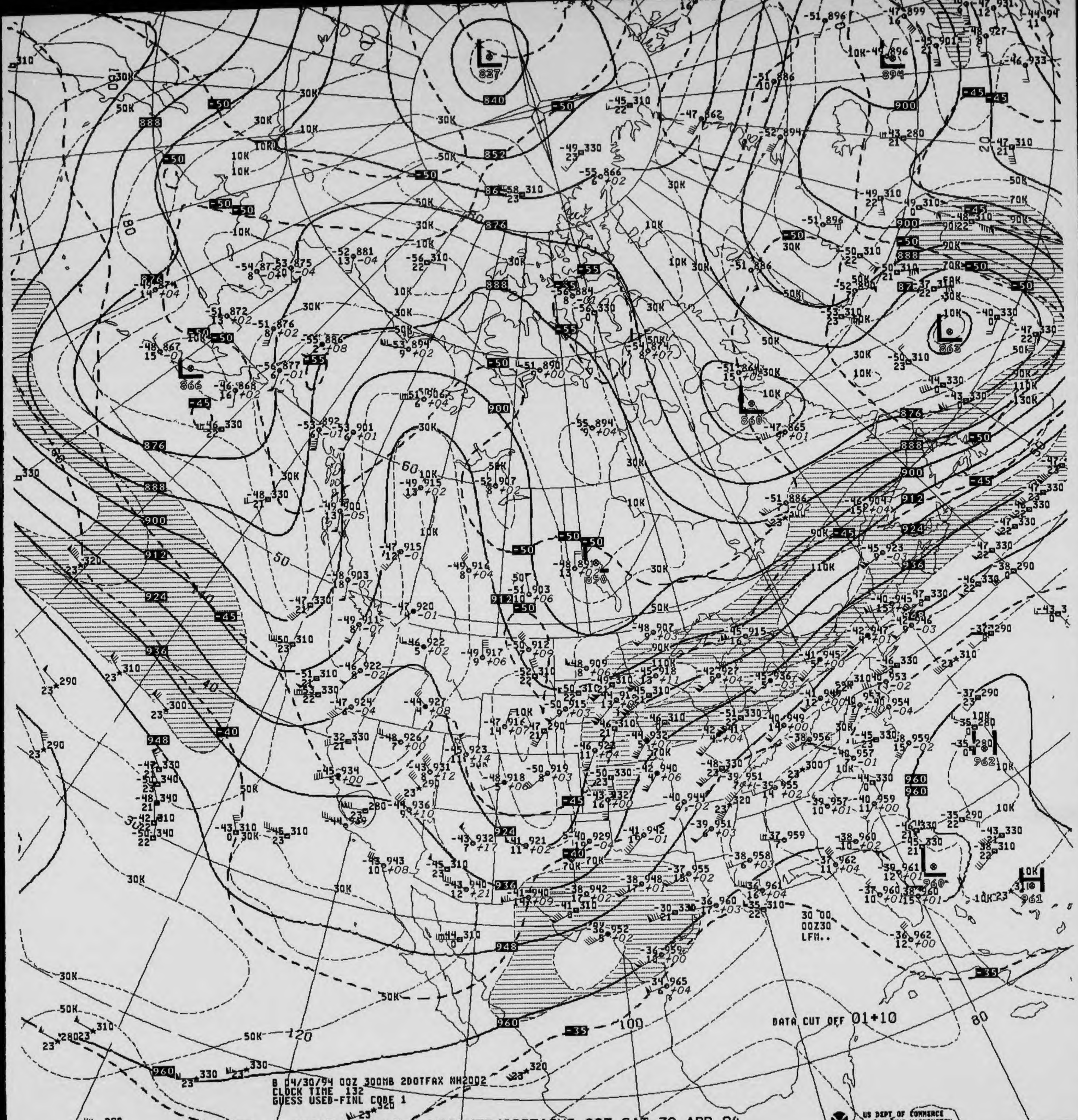
DATA CUT OFF 01+10
30 00
00Z30
LFM..
B 04/30/94 00Z 300MB 2DOTFAX NH2002
CLOCK TIME 132
GUESS USED-FINL CODE 1
US DEPT OF COMMERCE
NOAA/NWS/NMC WASHINGTON

V038 .. 300MB ANALYSIS HEIGHTS/ISOTACHS 00Z SAT 30 APR 94

AA Form 48 - 364A
r. 8- 83)

U.S. Department of Commerce
National Oceanic and Atmospheric Administration
National Environmental Satellite, Data, and Information Service
National Climatic Data Center

250 MB CONSTANT PRESSURE CHARTS

NORTH AMERICAN NMC

ALL RECORDS ARE THE BEST AVAILABLE FOR FILMING

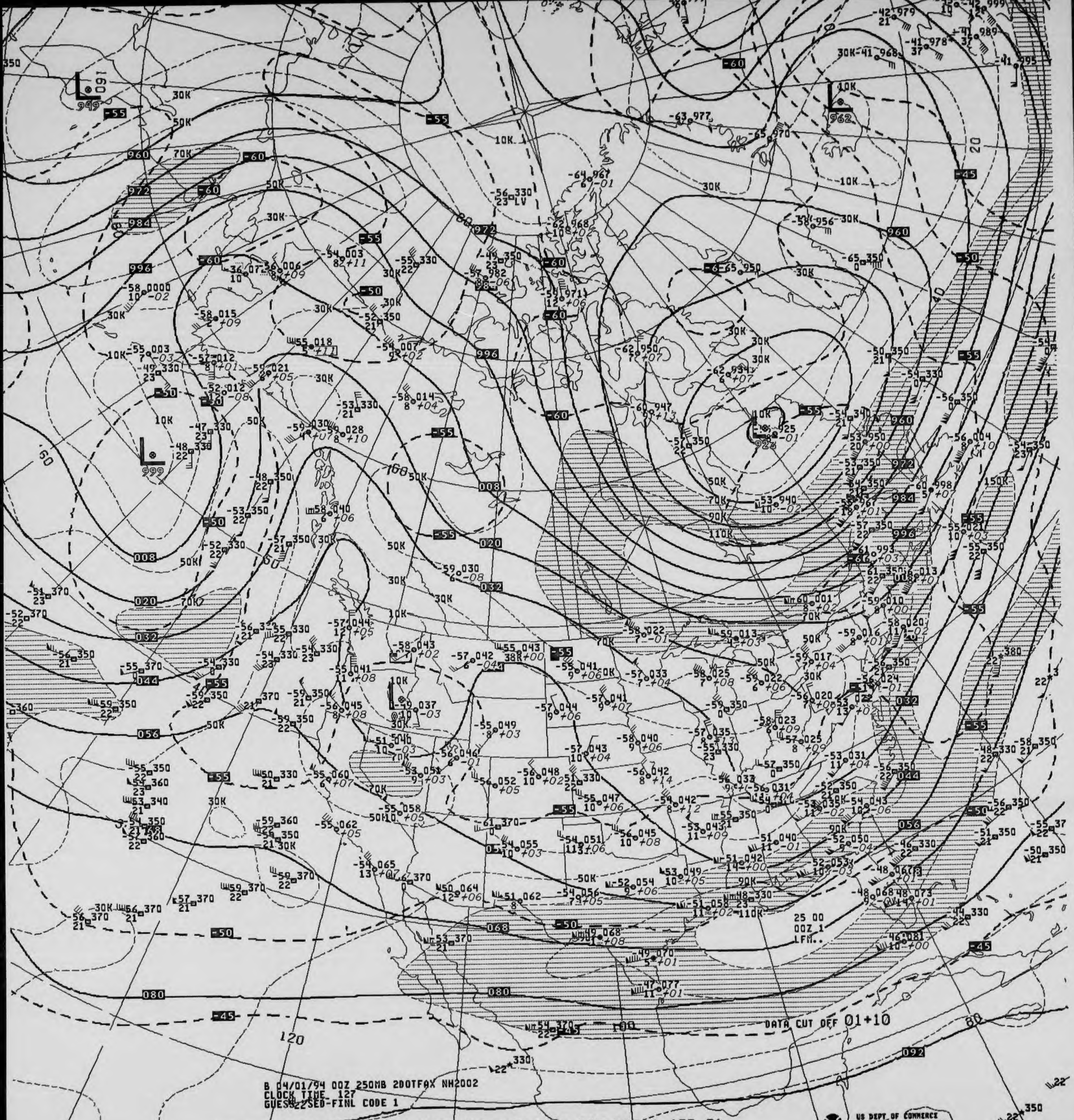
960
972
984
996
008
020
032
044
056
068
080
092
-60
-55
-50
-45
10K
30K
50K
70K
90K
110K
150K
60
80
100
120
DATA CUT OFF 01+10
25 00
00Z 1
LFM..
B 04/01/94 00Z 250MB 200TFAX NH2002
CLOCK TIME 127
GUESS/USED-FINL CODE 1

V041 .. 250MB ANALYSIS HEIGHTS/ISOTACHS 00Z FRI 1 APR 94

US DEPT OF COMMERCE
NOAA/NWS/NMC WASHINGTON

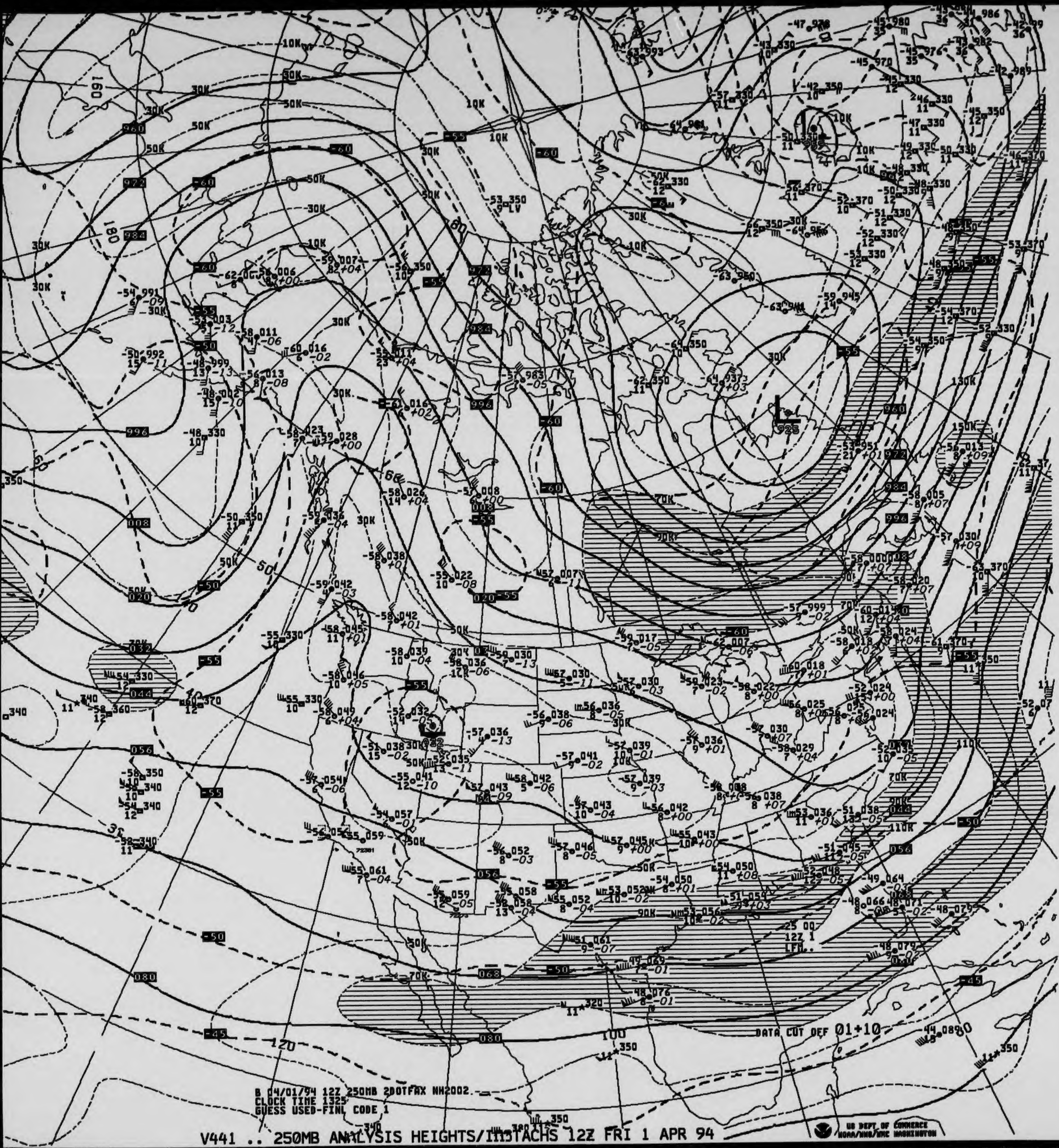
960
972
984
996
008
020
032
044
056
068
080
-60
-55
-50
-45
10K
30K
50K
70K
90K
110K
130K
150K
160
180
120
100
DATA CUT OFF 01+10
25 00
12Z 1
LFM
US DEPT OF COMMERCE
NOAA/NWS/NMC WASHINGTON

B 04/01/94 12Z 250MB 2DOTFAX NH2002.
CLOCK TIME 1325
GUESS USED-FINL CODE 1

V441 .. 250MB ANALYSIS HEIGHTS/ISOTACHS 12Z FRI 1 APR 94

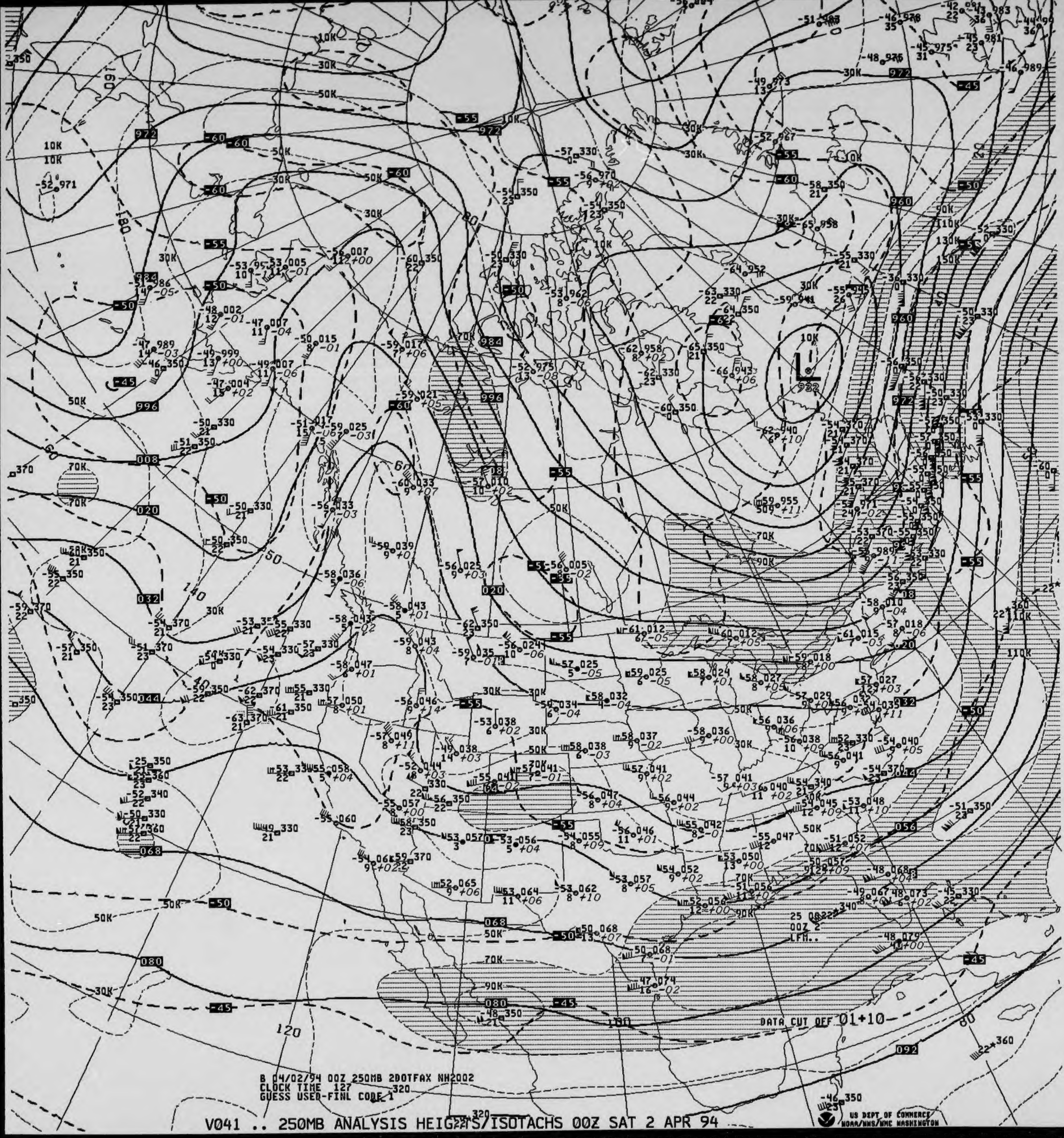

B 04/02/94 00Z 250MB 2DOTFAX NH2002
CLOCK TIME 127
GUESS USED-FINL CODE 1

V041 .. 250MB ANALYSIS HEIGHTS/ISOTACHS 00Z SAT 2 APR 94

US DEPT OF COMMERCE/NOAA/NWS/NMC WASHINGTON

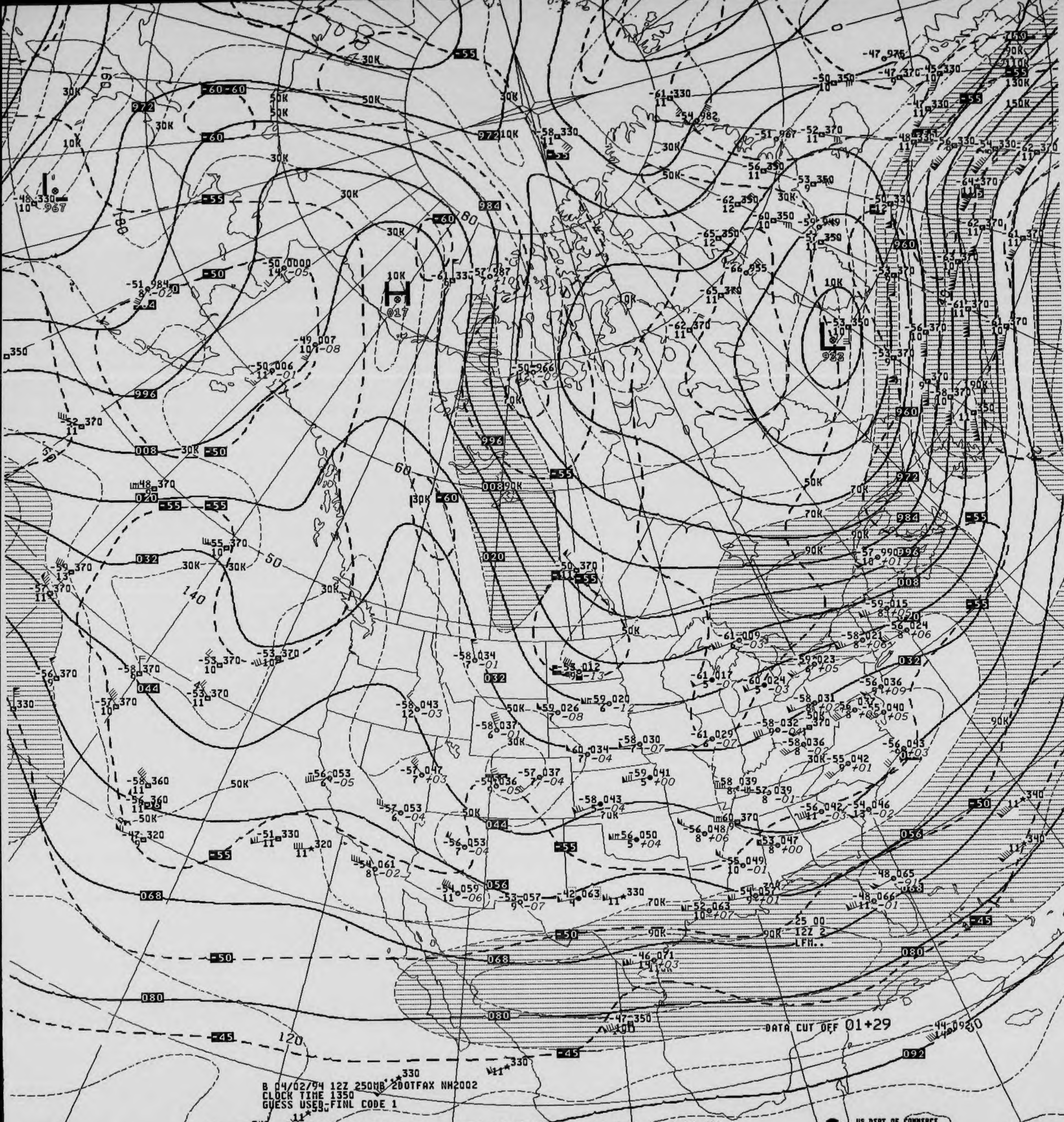
DATA CUT OFF 01+29
25 00
12Z 2
LFM..
H
L
30K
50K
70K
90K
10K
-60
-55
-50
-45
972
984
996
008
020
032
044
056
068
080
092
960

B 04/02/94 12Z 250MB 200TFAX NH2002
CLOCK TIME 1350
GUESS USED-FINL CODE 1

V44 .. 250MB ANALYSIS HEIGHTS/ISOTACHS 12Z SAT 2 APR 94

US DEPT OF COMMERCE
NOAA/NWS/NMC WASHINGTON

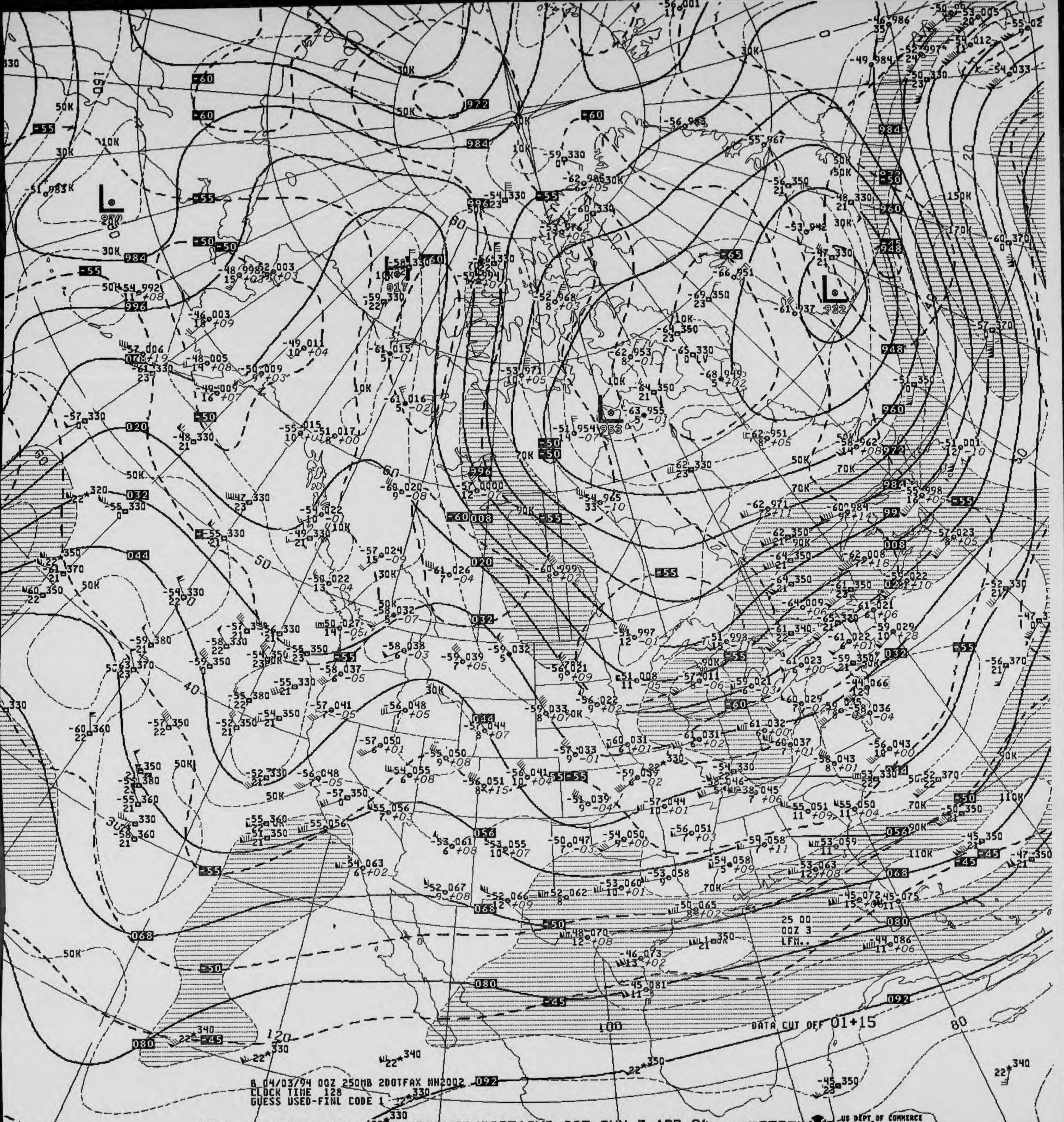
B 04/03/94 00Z 250MB 2DOTFAX NH2002
CLOCK TIME 128
GUESS USED-FINL CODE 1
DATA CUT OFF 01+15
25 00
00Z 3
LFM..

V041 .. 250MB ANALYSIS HEIGHTS/ISOTACHS 00Z SUN 3 APR 94

US DEPT OF COMMERCE
NOAA/NWS/NMC WASHINGTON

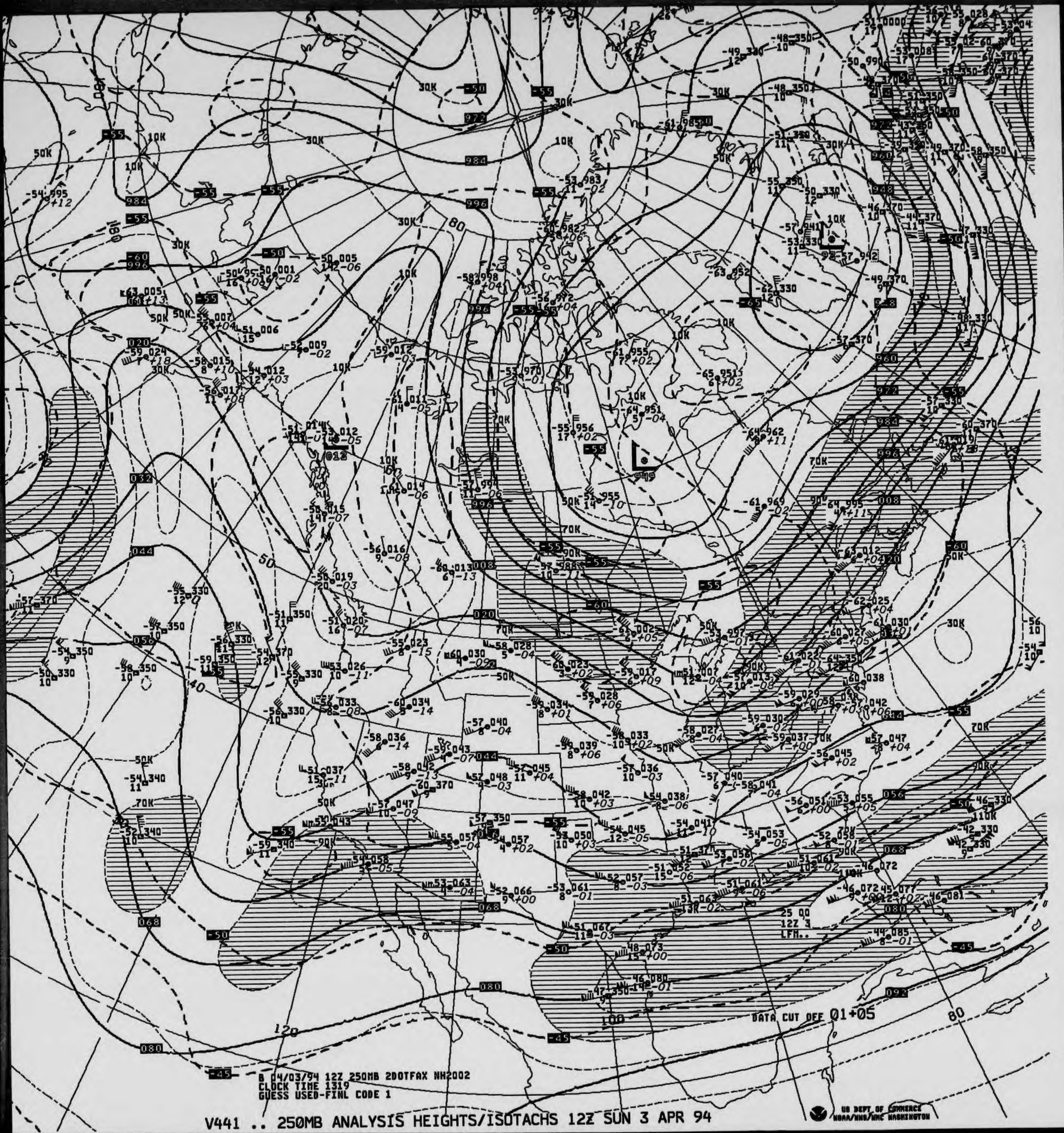
DATA CUT OFF 01+05
25 00
12Z 3
LFM..
972
984
996
008
020
032
044
056
068
080
092
-55
-60
-50
-45
10K
30K
50K
70K
90K
110K
180
80
50
40
120
100
US DEPT OF COMMERCE
NOAA/NWS/NMC WASHINGTON

B 04/03/94 12Z 250MB 2DOTFAX NH2002
CLOCK TIME 1319
GUESS USED-FINL CODE 1

V441 .. 250MB ANALYSIS HEIGHTS/ISOTACHS 12Z SUN 3 APR 94



L 989
L 947
L 946
DATA CUT OFF 01+10
00Z 4
LFM..

B 04/04/94 00Z 250MB 2DOTFAX NH2002
CLOCK TIME 129
GUESS USED-FINL CODE 1

V041 .. 250MB ANALYSIS HEIGHTS/ISOTACHS 00Z MON 4 APR 94

US DEPT OF COMMERCE
NOAA/NWS/NMC WASHINGTON

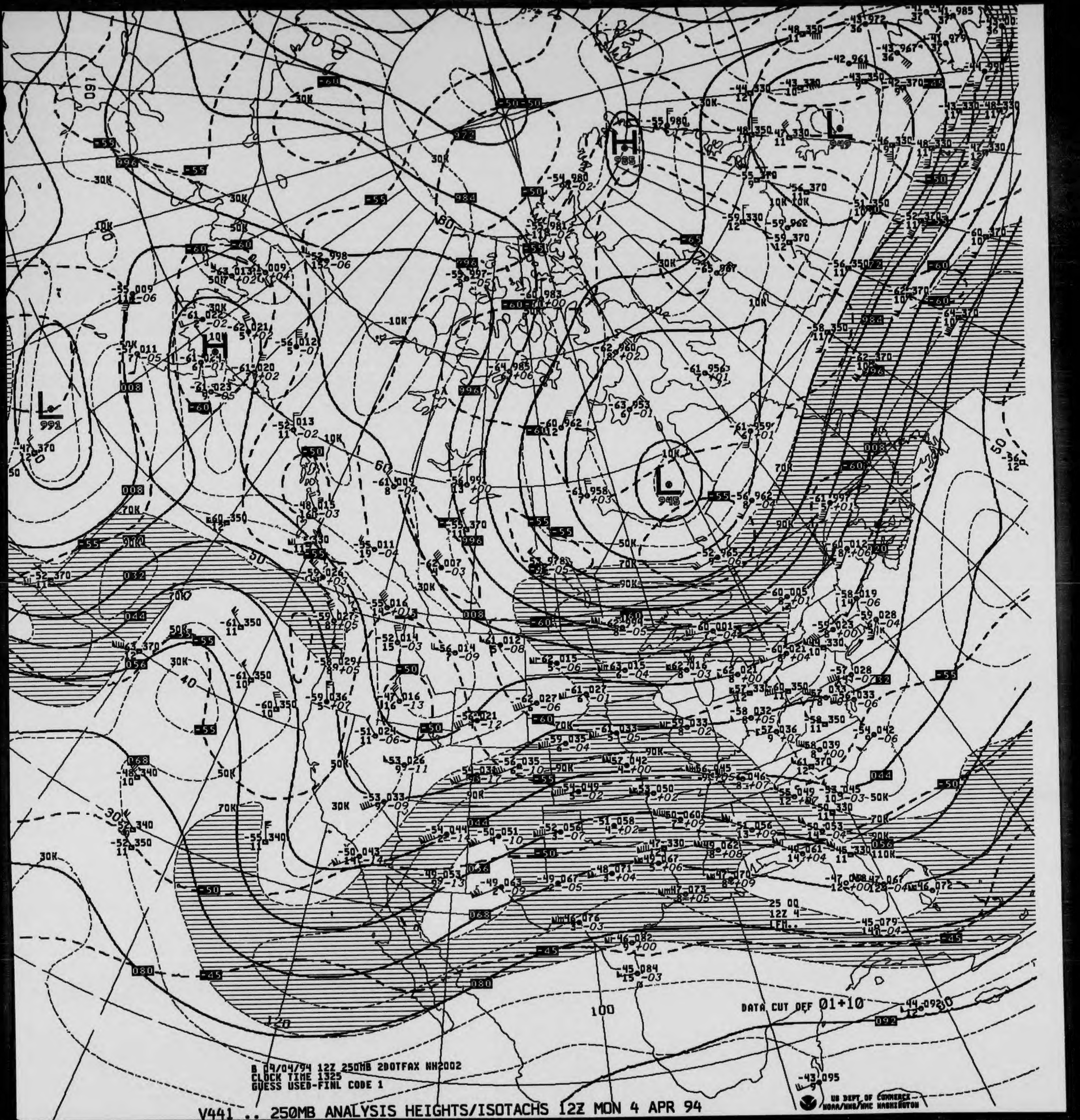
DATA CUT OFF 01+10
B 04/04/94 12Z 250MB 2DOTFAX NH2002
CLOCK TIME 1325
GUESS USED-FINL CODE 1
25 00
12Z 4
LFM..
US DEPT OF COMMERCE
NOAA/NWS/NMC WASHINGTON
H
L
100
120
160

V441 .. 250MB ANALYSIS HEIGHTS/ISOTACHS 12Z MON 4 APR 94

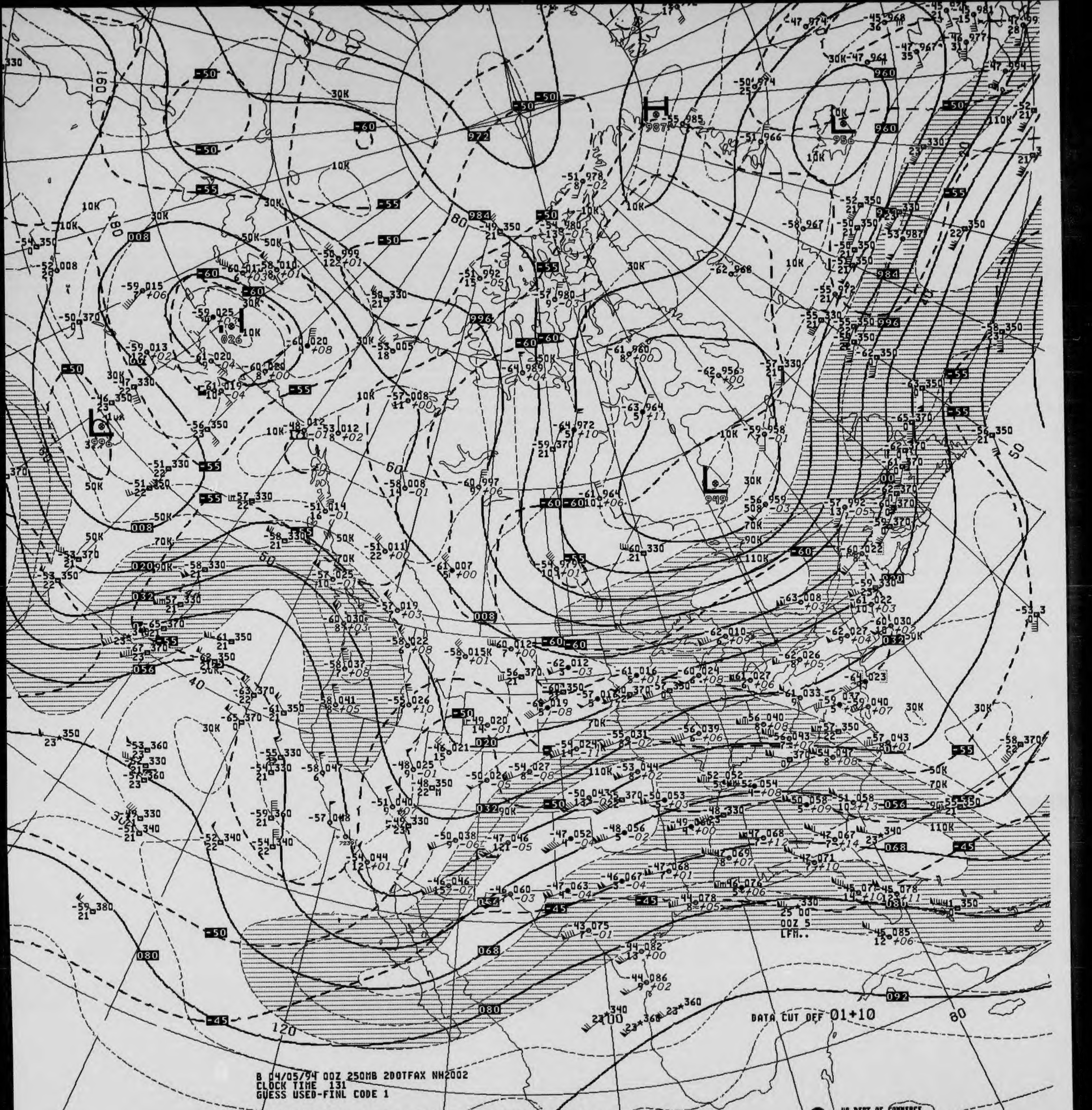
DATA CUT OFF 01+10
25 00
00Z 5
LFM..

B 04/05/94 00Z 250MB 200TFAX NH2002
CLOCK TIME 131
GUESS USED-FINL CODE 1

V041 .. 250MB ANALYSIS HEIGHTS/ISOTACHS 00Z TUE 5 APR 94

US DEPT OF COMMERCE
NOAA/NWS/NMC WASHINGTON

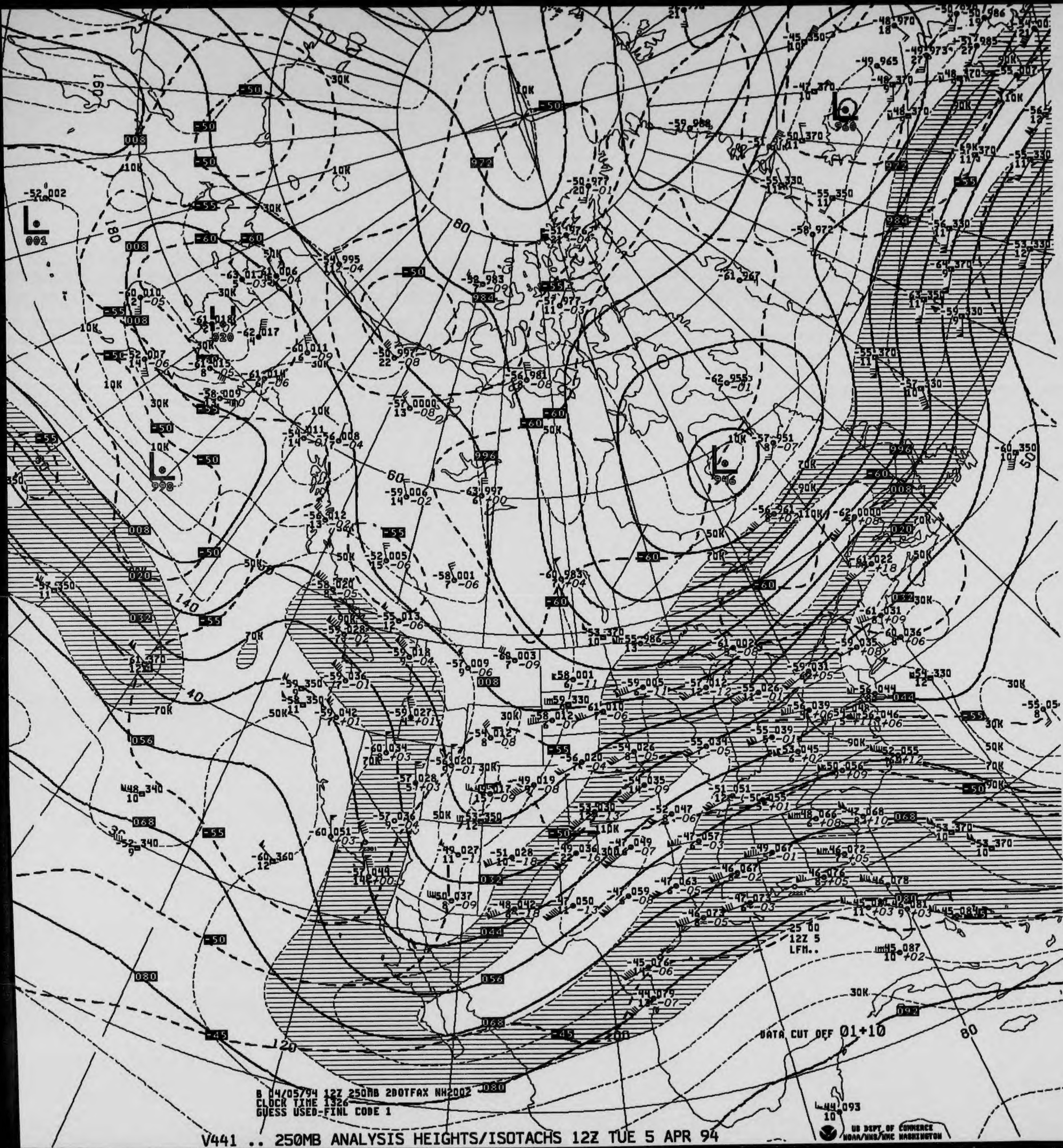

B 04/05/94 12Z 250MB 2DOTFAX NH2002
CLOCK TIME 1326
GUESS USED-FINL CODE 1
DATA CUT OFF 01+10
25 00
12Z 5
LFM..
US DEPT OF COMMERCE
NOAA/NWS/NMC WASHINGTON

V441 .. 250MB ANALYSIS HEIGHTS/ISOTACHS 12Z TUE 5 APR 94

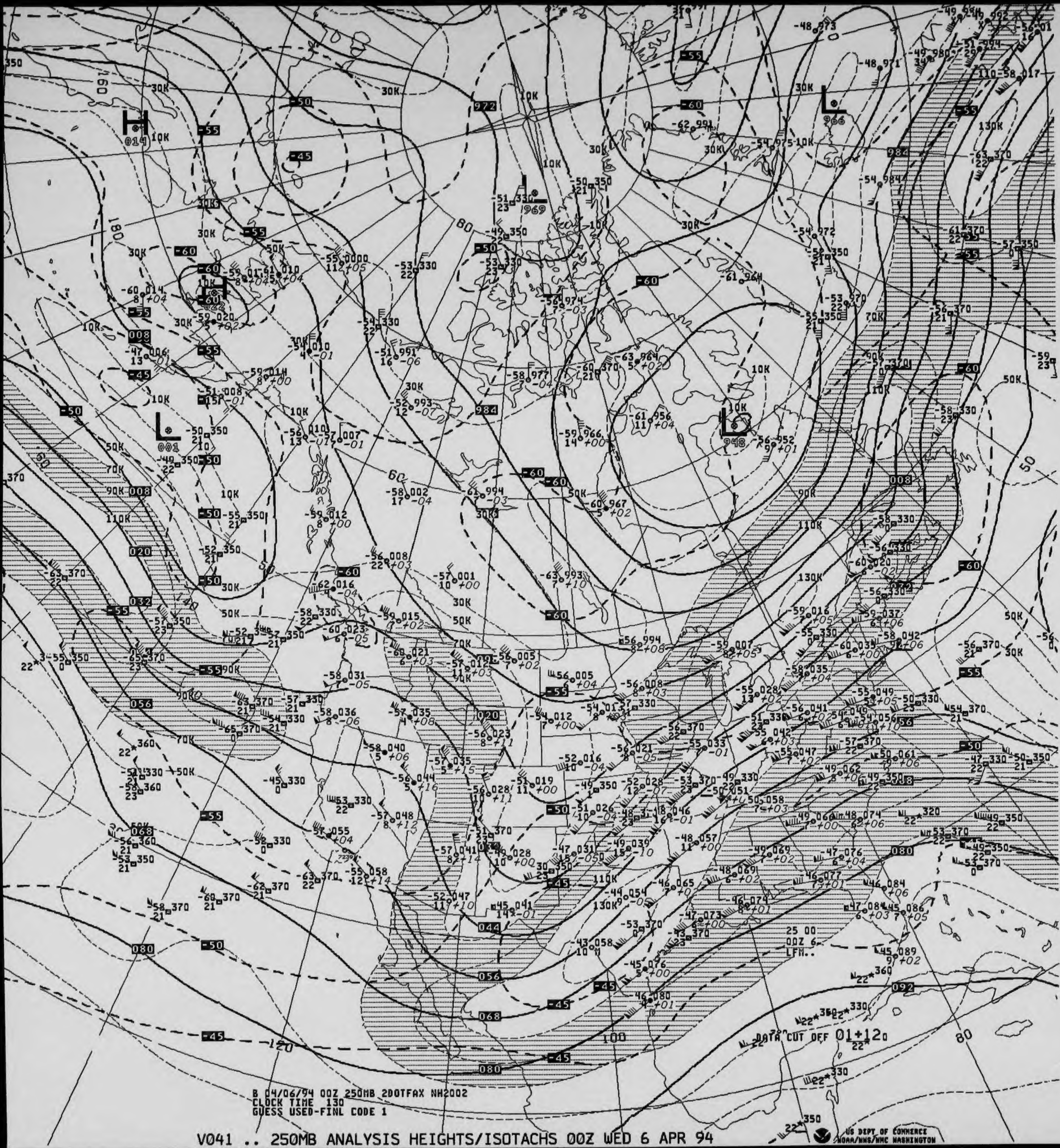
DATA CUT OFF 01+12
25 00
00Z 6
LFM..

B 04/06/94 00Z 250MB 2DOTFAX NH2002
CLOCK TIME 130
GUESS USED-FINL CODE 1

V041 .. 250MB ANALYSIS HEIGHTS/ISOTACHS 00Z WED 6 APR 94

US DEPT OF COMMERCE
NOAA/NWS/NMC WASHINGTON

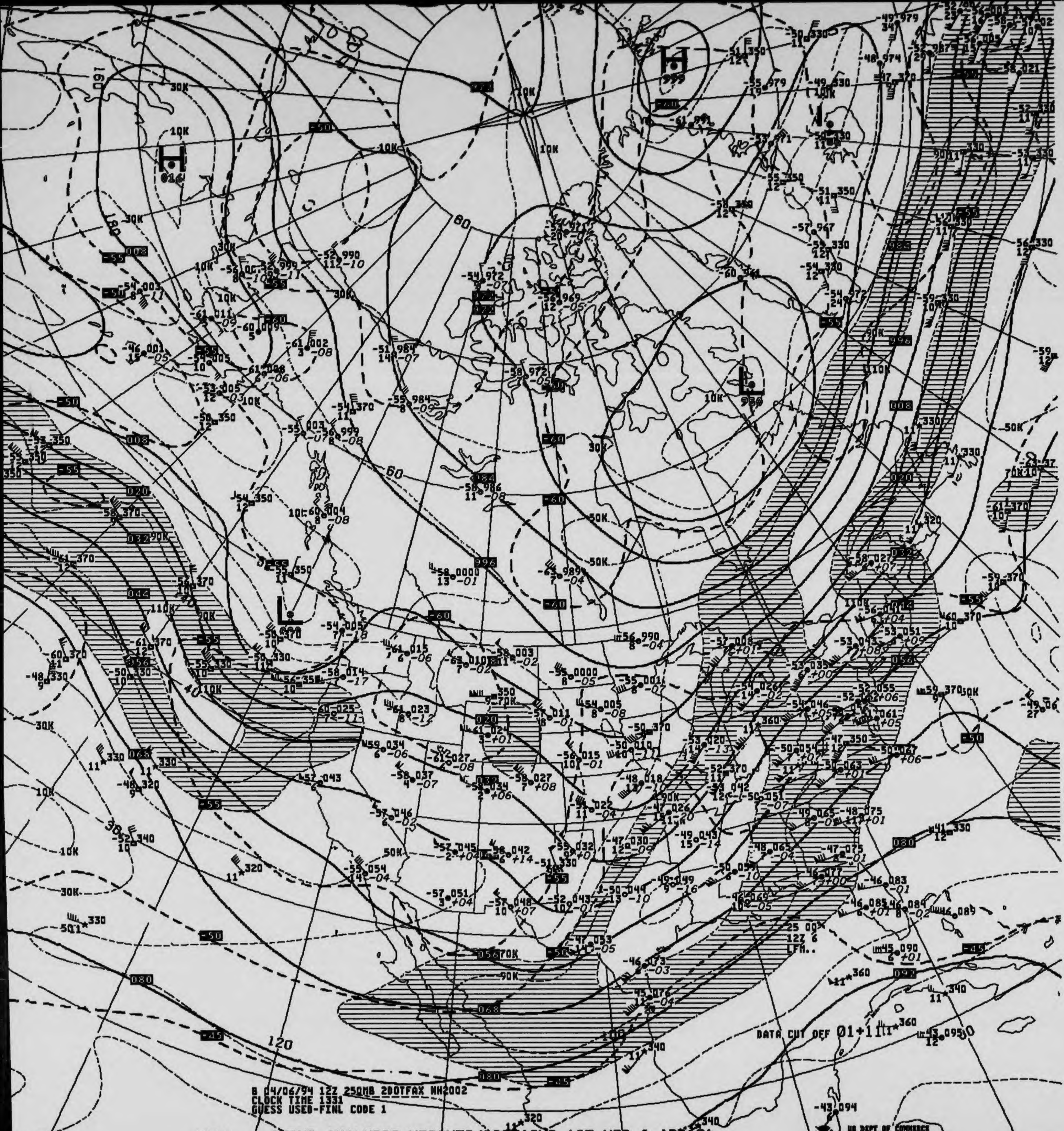
25 00Z
12Z 6
LFM..
DATA CUT OFF 01+11

B 04/06/94 12Z 250MB 200TFAX NH2002
CLOCK TIME 1331
GUESS USED-FINL CODE 1

V441 .. 250MB ANALYSIS HEIGHTS/ISOTACHS 12Z WED 6 APR 94

US DEPT OF COMMERCE
NOAA/NWS/NMC WASHINGTON

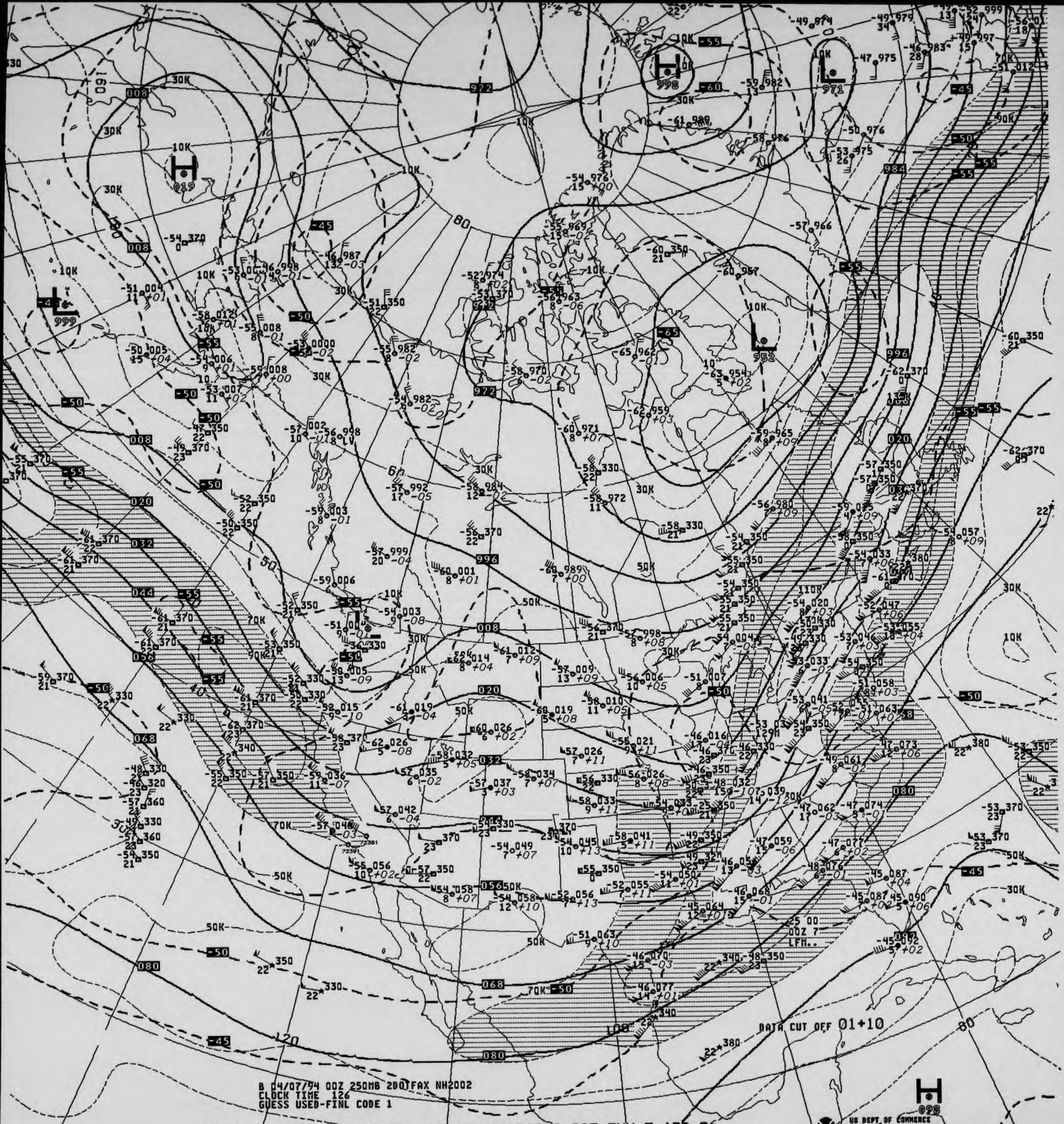

B 04/07/94 00Z 250MB 200TFAX NH2002
CLOCK TIME 126
GUESS USED-FINL CODE 1

DATA CUT OFF 01+10

US DEPT OF COMMERCE
NOAA/NWS/NMC WASHINGTON

V041 .. 250MB ANALYSIS HEIGHTS/ISOTACHS 00Z THU 7 APR 94

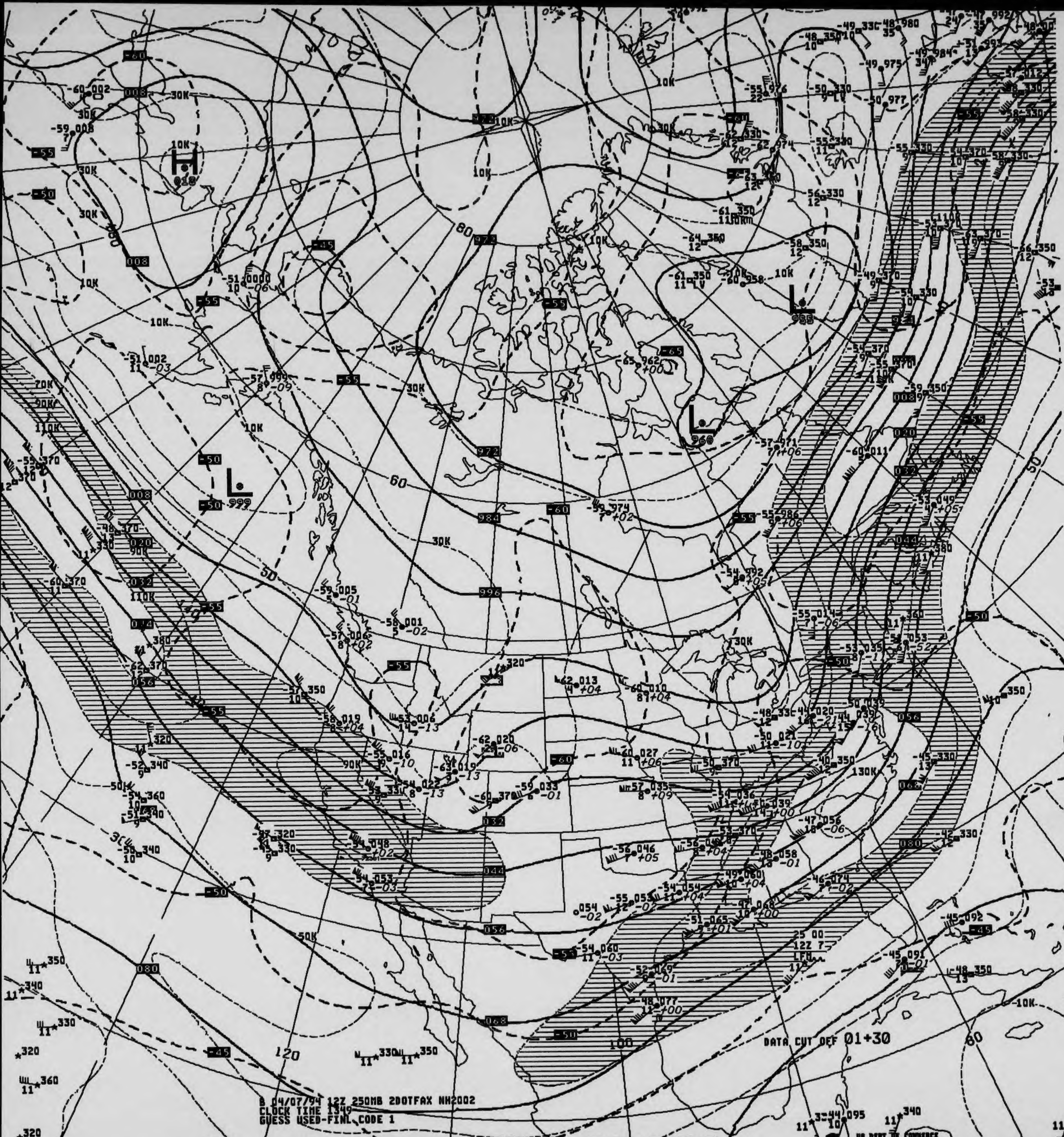
8 04/07/94 12Z 250MB 2DOTFAX NH2002
CLOCK TIME 1349
GUESS USED-FINL CODE 1
DATA CUT OFF 01+30
US DEPT OF COMMERCE
NOAA/NWS/NMC WASHINGTON

V441 .. 250MB ANALYSIS HEIGHTS/ISOTACHS 12Z THU 7 APR 94

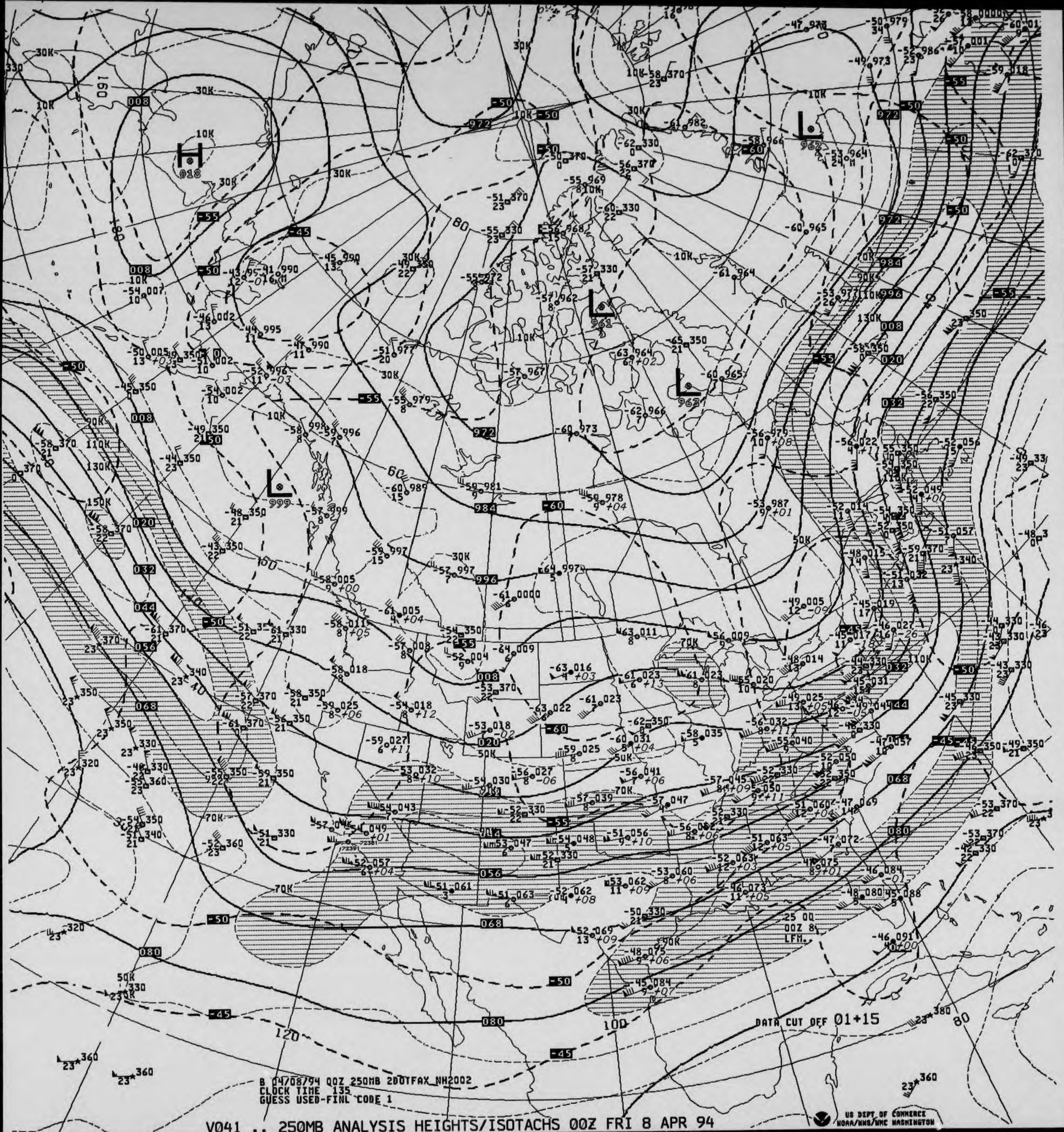
B 04/08/94 00Z 250MB 2D0TFAX NH2002
CLOCK TIME 135
GUESS USED-FINL CODE 1
DATA CUT OFF 01+15
25 00
00Z 8
LFM.
US DEPT OF COMMERCE
NOAA/NWS/NMC WASHINGTON
972
984
996
008
020
032
044
056
068
080
-45
-50
-55
-60
10K
30K
50K
70K
90K
110K
130K
150K
60
80
100
120
140
160
180

V041 .. 250MB ANALYSIS HEIGHTS/ISOTACHS 00Z FRI 8 APR 94

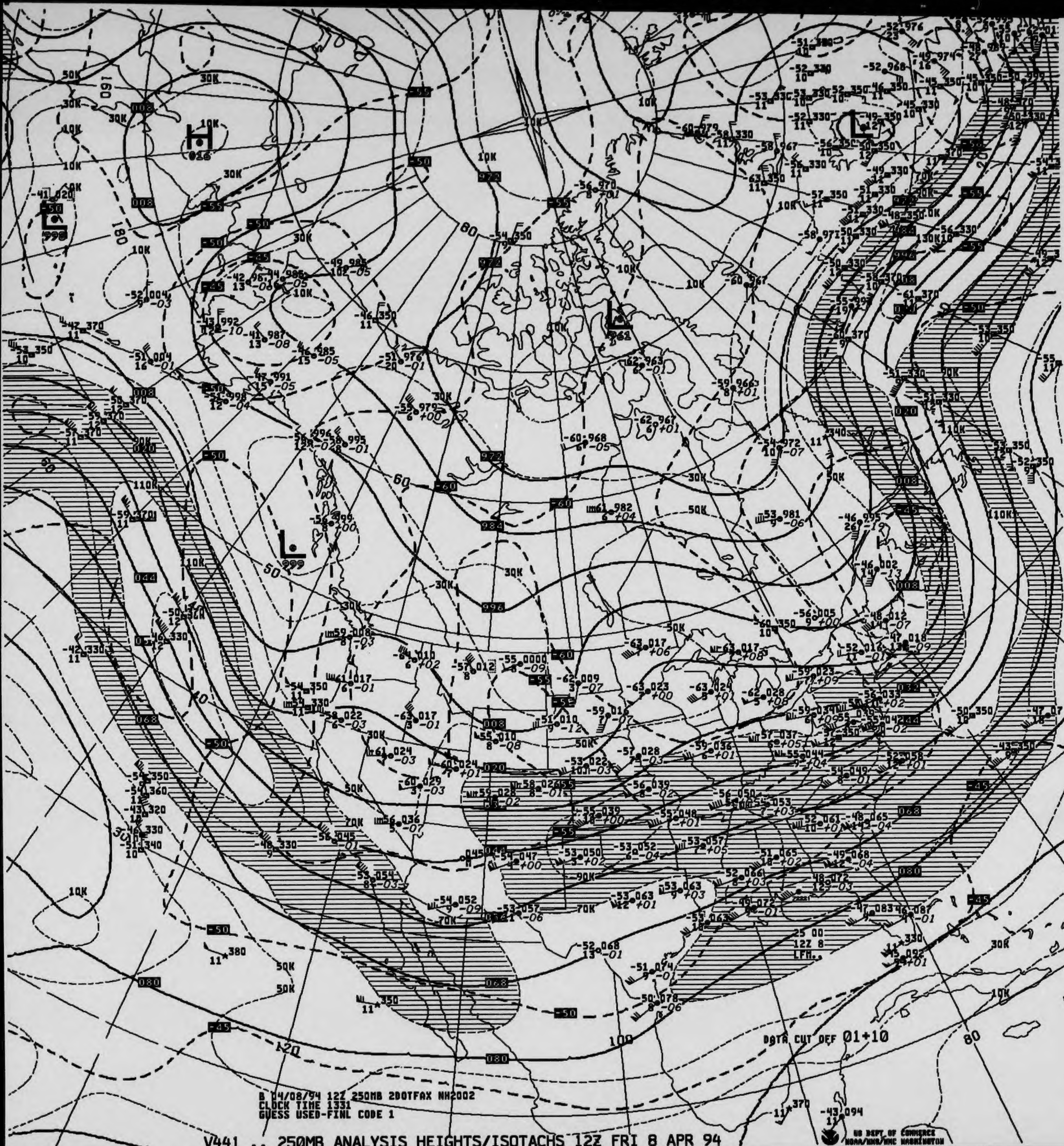
DATA CUT OFF 01+10
25 00
12Z 8
LFM..
H
L
L
L
L

B 04/08/94 12Z 250MB 200TFAX NH2002
CLOCK TIME 1331
GUESS USED-FINL CODE 1

V441 .. 250MB ANALYSIS HEIGHTS/ISOTACHS 12Z FRI 8 APR 94

US DEPT OF COMMERCE
NOAA/NWS/NMC WASHINGTON

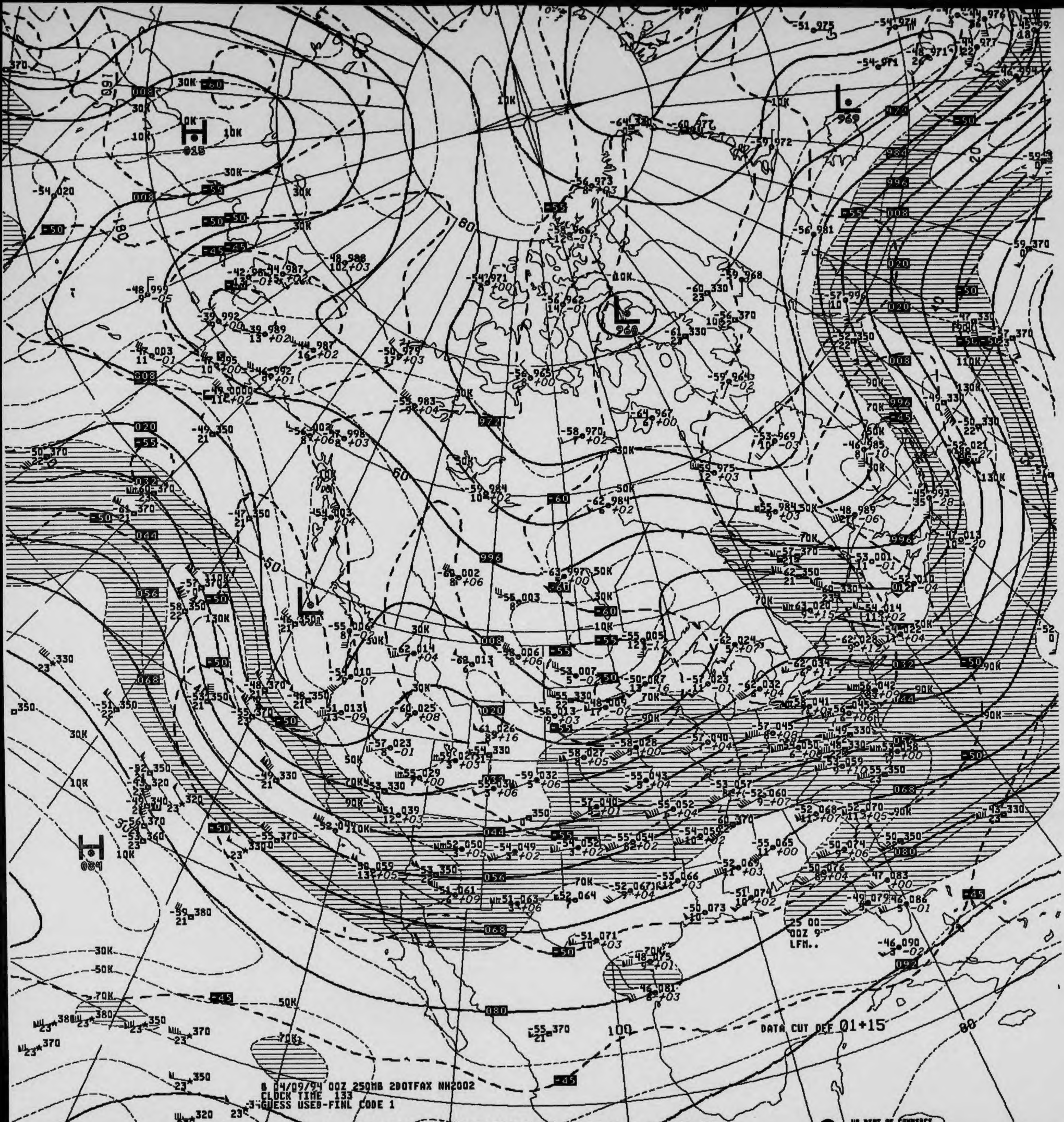

H
L
H
L
L
H
10K
30K
50K
70K
90K
110K
130K
60
80
100
50
180
160
DATA CUT OFF 01+15
25 00
00Z 9
LFM..

B 04/09/94 00Z 250MB 2DOTFAX NH2002
CLOCK TIME 133
GUESS USED-FINL CODE 1

V041 .. 250MB ANALYSIS HEIGHTS/ISOTACHS 00Z SAT 9 APR 94

US DEPT OF COMMERCE
NOAA/NWS/NMC WASHINGTON

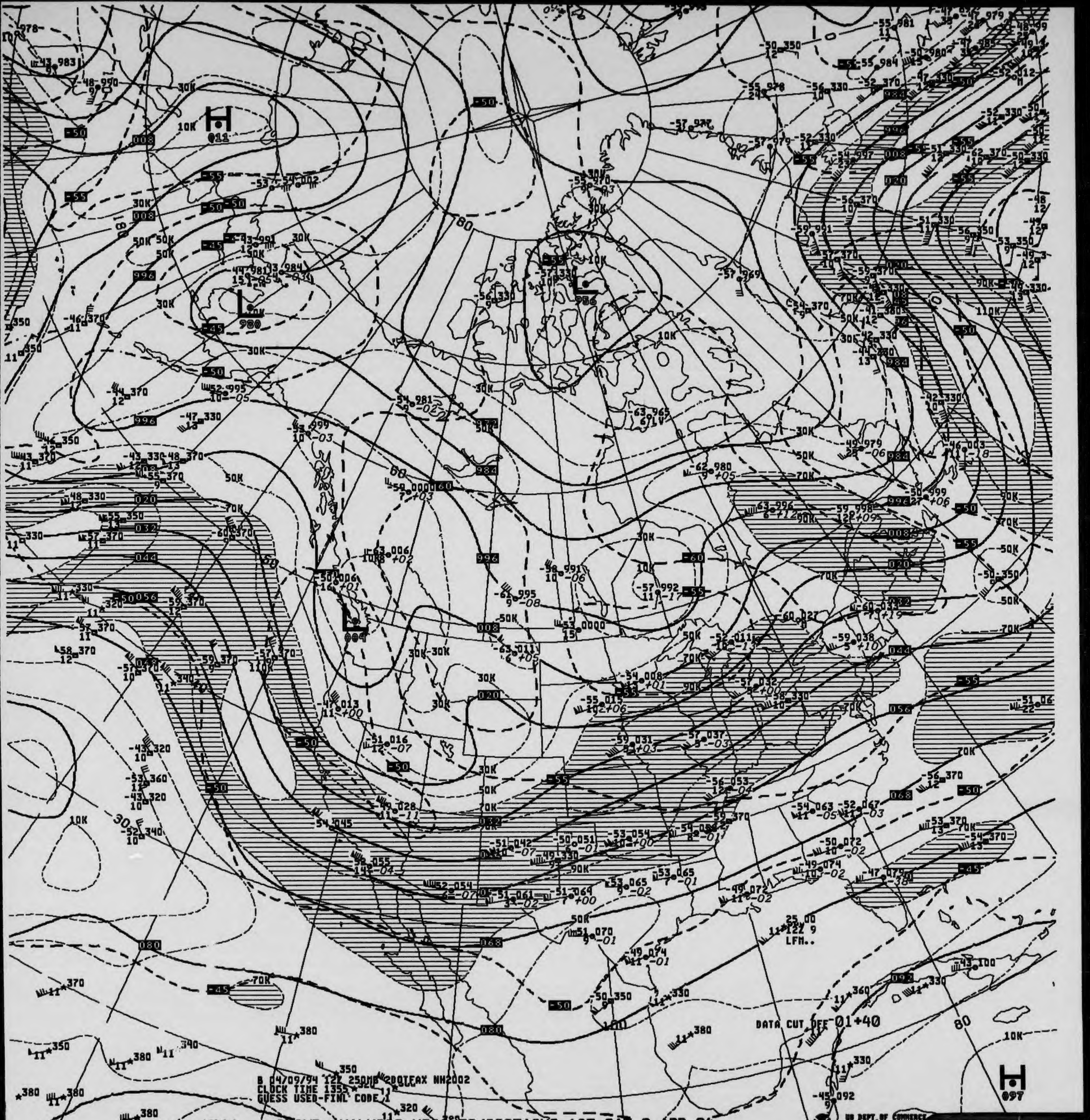
B 04/09/94 12Z 250MB 200TFAX NH2002
CLOCK TIME 1355
GUESS USED-FINL CODE 1
DATA CUT OFF 01+40
25 00
12Z 9
LFM..
H
011
H
097
L
980
L
986
L
004
US DEPT OF COMMERCE
NOAA/NWS/NMC WASHIN

V441 .. 250MB ANALYSIS HEIGHTS/ISOTACHS 12Z SAT 9 APR 94

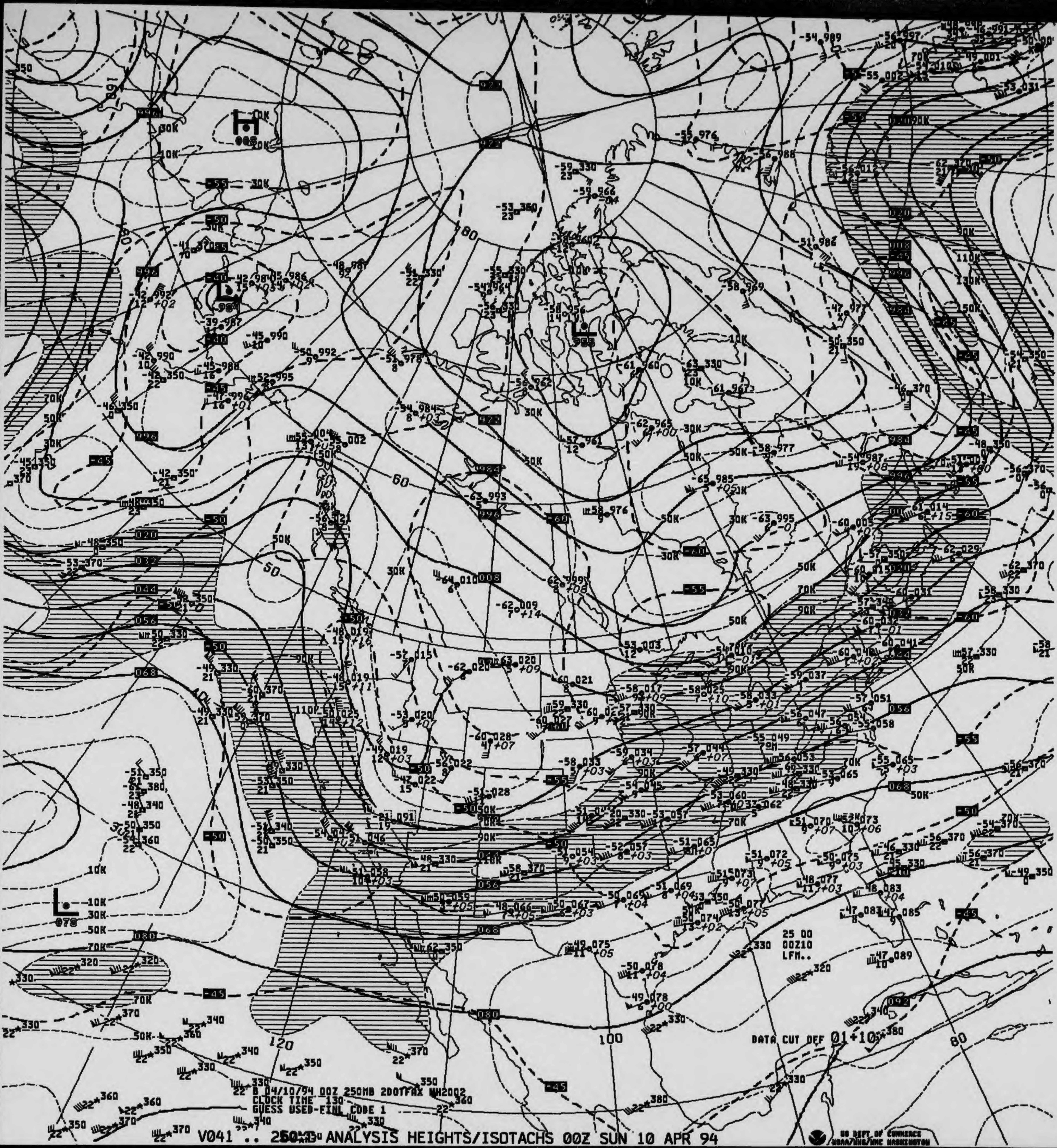
B 04/10/94 00Z 250MB 2DOTFAX WH2002
CLOCK TIME 130
GUESS USED-FINL CODE 1
DATA CUT OFF 01+10
25 00
00Z10
LFM..
US DEPT OF COMMERCE
NOAA/NWS/NMC WASHINGTON

V041 .. 250MB ANALYSIS HEIGHTS/ISOTACHS 00Z SUN 10 APR 94

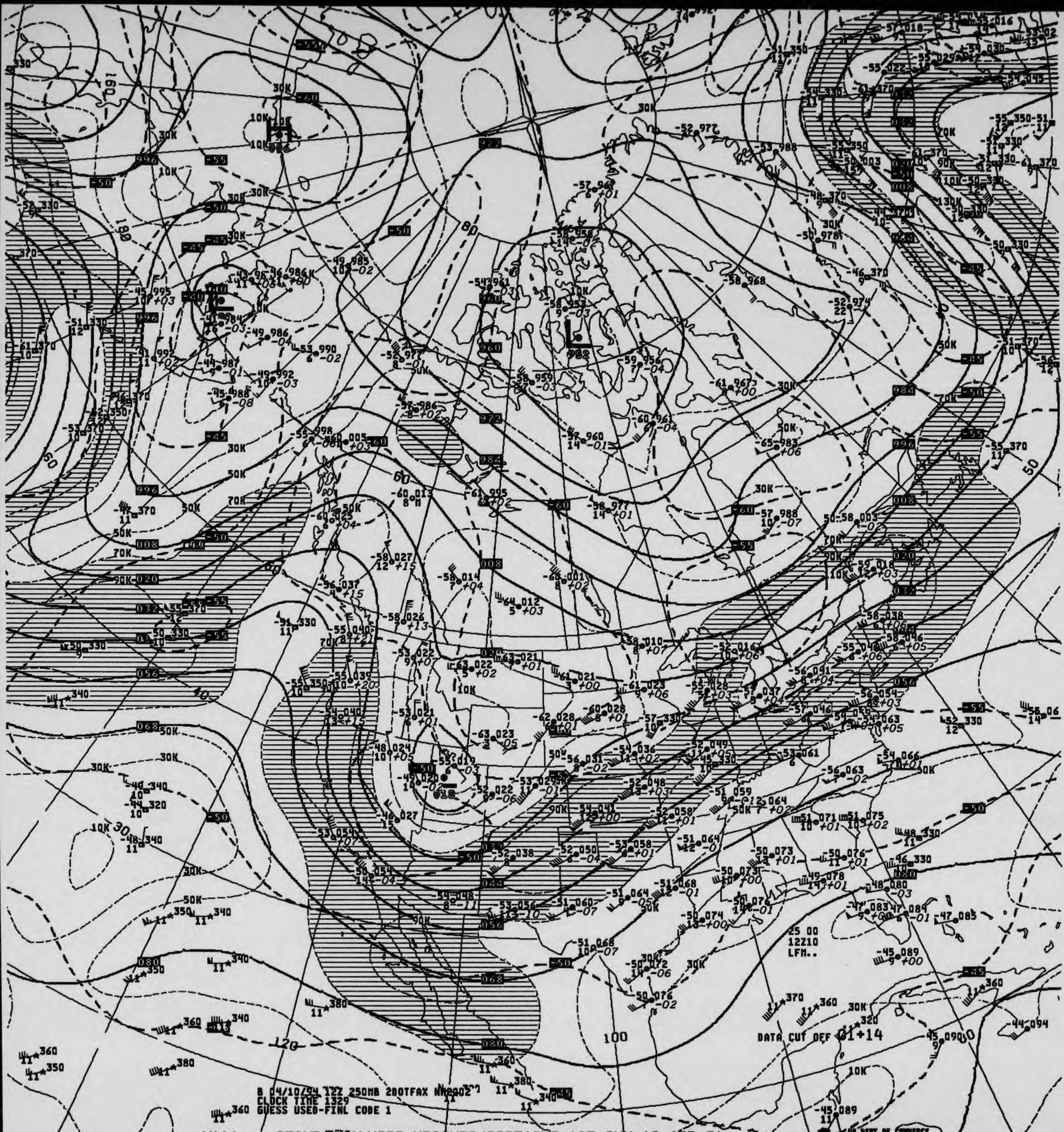
B 04/10/94 12Z 250MB 200TFAX NH2002
CLOCK TIME 1329
GUESS USED-FINL CODE 1
25 00
12Z10
LFM..
DATA CUT OFF 01+14
US DEPT OF COMMERCE
NOAA/NWS/NMC WASHINGTON

V441 .. 250MB ANALYSIS HEIGHTS/ISOTACHS 12Z SUN 10 APR 94

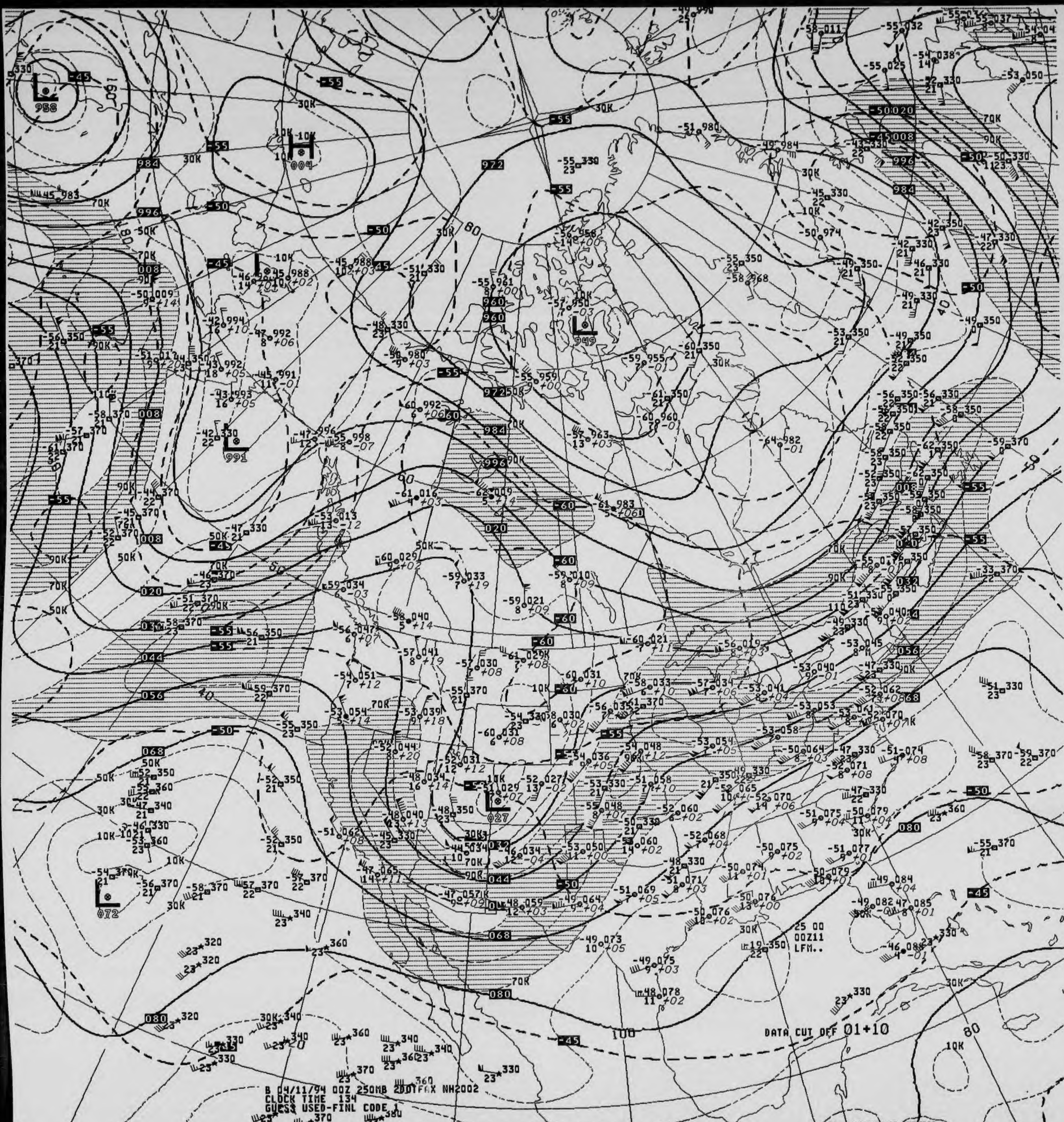
DATA CUT OFF 01+10
25 00
00Z11
LFM..

B 04/11/94 00Z 250MB 2001FAX NH2002
CLOCK TIME 134
GUESS USED-FINL CODE 1

V041 .. 250MB ANALYSIS HEIGHTS/ISOTACHS 00Z MON 11 APR 94

US DEPT OF COMMERCE
NOAA/NWS/NMC WASHINGTON

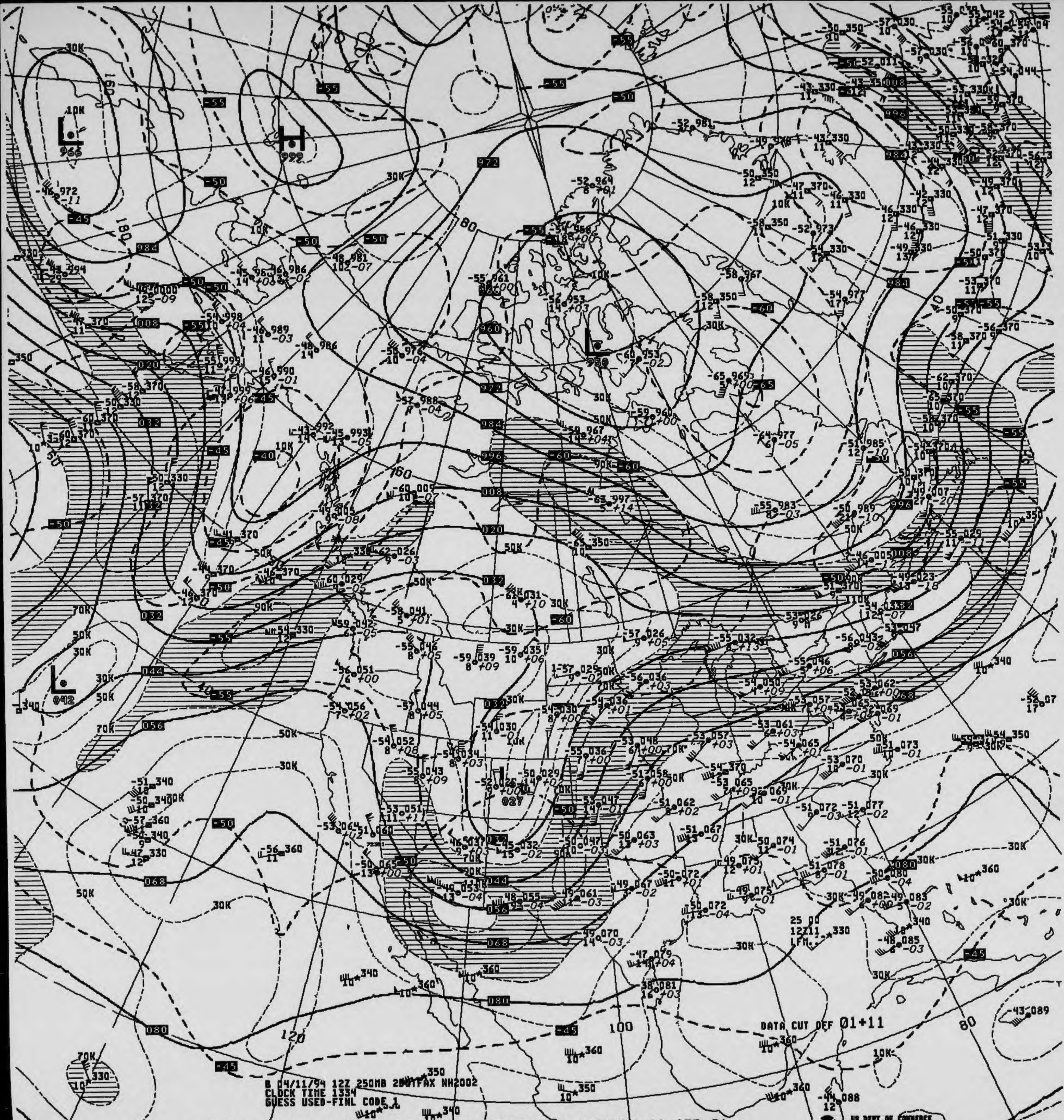

H
L
L
L
L
DATA CUT OFF 01+11
30K
50K
70K
90K
80
100
120
160
180
40
-45
-50
-55
-60
-65
972
984
996
008
020
032
044
056
068
080

B 04/11/94 12Z 250MB 2001FAX NH2002
CLOCK TIME 1334
GUESS USED-FINL CODE 1

V441 .. 250MB ANALYSIS HEIGHTS/ISOTACHS 12Z MON 11 APR 94

US DEPT OF COMMERCE
NOAA/NWS/NMC WASHINGTON

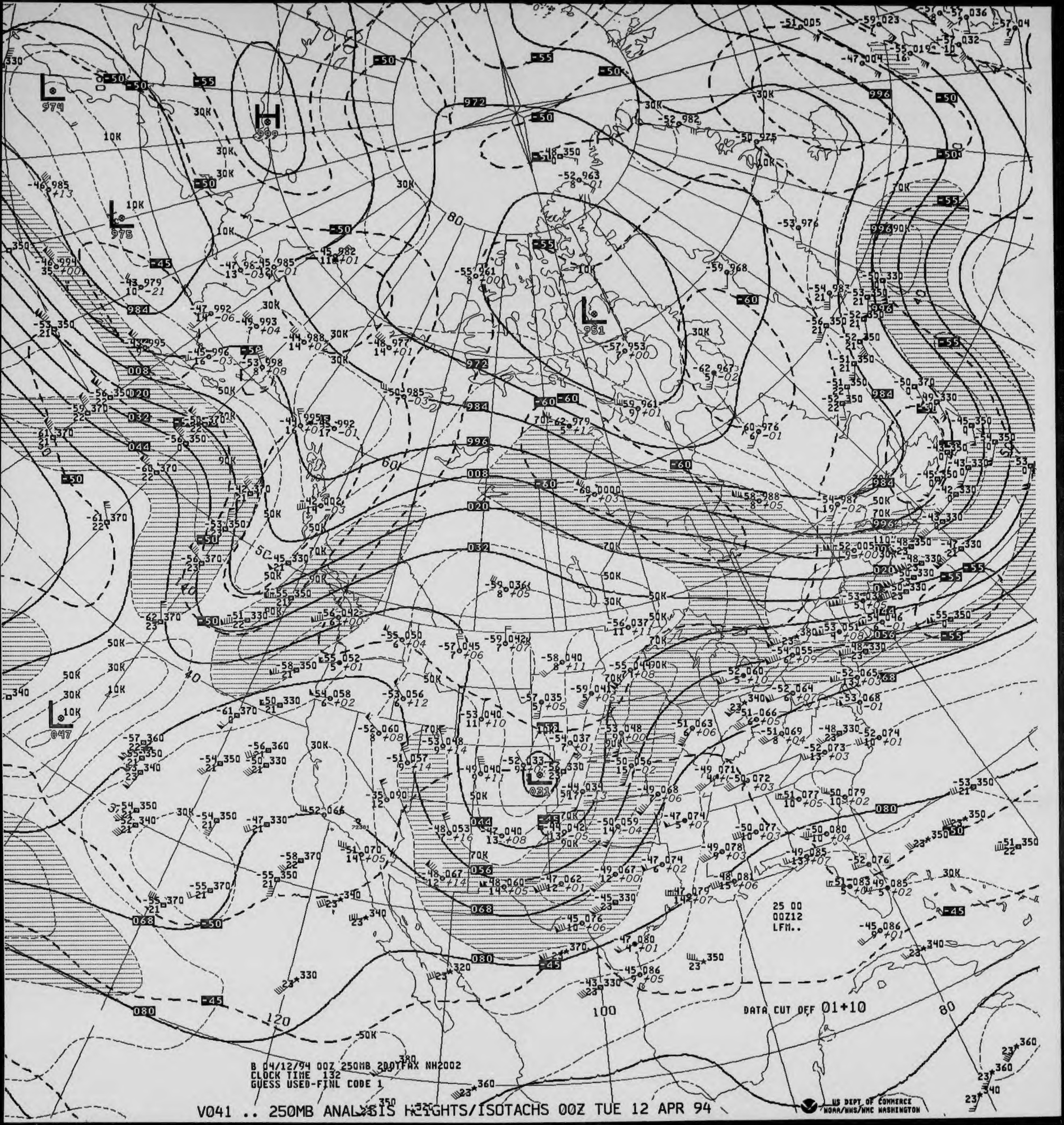

B 04/12/94 00Z 250MB 200TFAX NH2002
CLOCK TIME 132
GUESS USED-FINL CODE 1
DATA CUT OFF 01+10
25 00
00Z12
LFM..
US DEPT OF COMMERCE
NOAA/NWS/NMC WASHINGTON

V041 .. 250MB ANALYSIS HEIGHTS/ISOTACHS 00Z TUE 12 APR 94

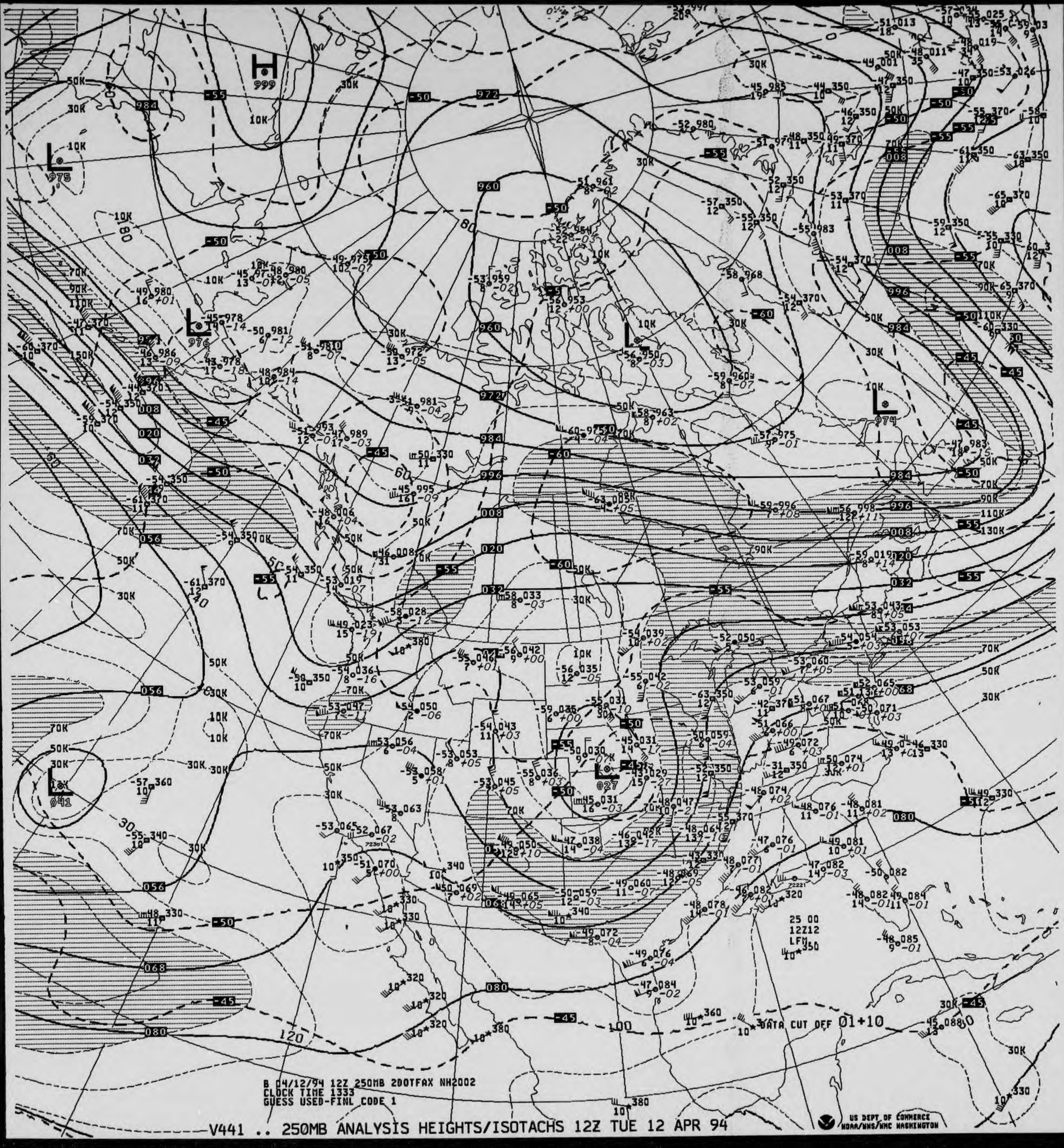
DATA CUT OFF 01+10
25 00
12Z12
LFM
350

B 04/12/94 12Z 250MB 2DOTFAX NH2002
CLOCK TIME 1333
GUESS USED-FINL CODE 1

V441 .. 250MB ANALYSIS HEIGHTS/ISOTACHS 12Z TUE 12 APR 94

US DEPT OF COMMERCE
NOAA/NWS/NMC WASHINGTON

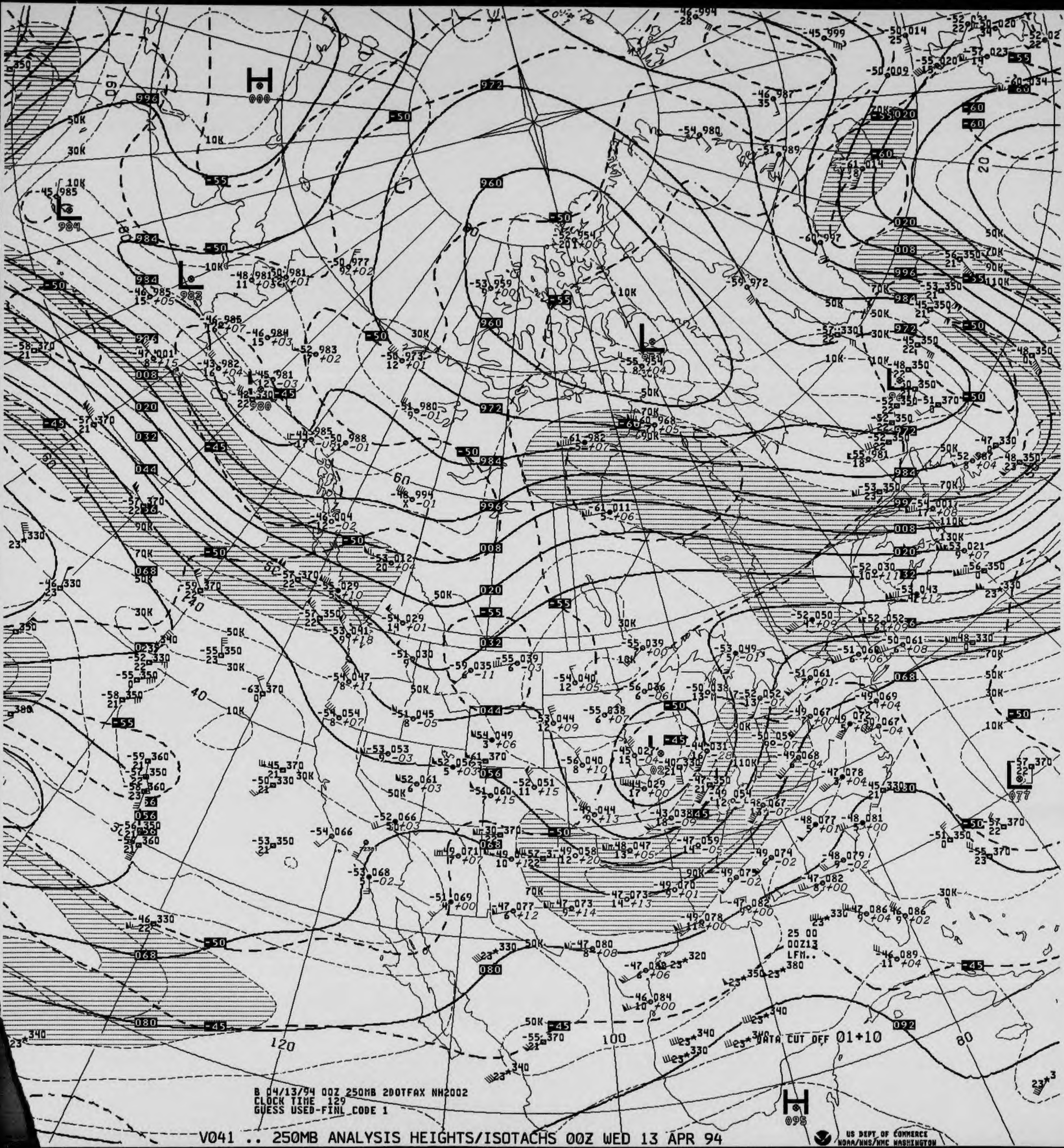

B 04/13/94 00Z 250MB 20OTFAX NH2002
CLOCK TIME 129
GUESS USED-FINL CODE 1
DATA CUT OFF 01+10
25 00
00Z13
LFM..
H
000
H
095
L
984
L
982
L
980
L
953
L
077
120
100
80
60
40
20
160
90
70
50K
30K
10K
70K
90K
110K
130K
972
960
984
996
008
020
032
044
056
068
080
092
-45
-50
-55
-60

V041 .. 250MB ANALYSIS HEIGHTS/ISOTACHS 00Z WED 13 APR 94

US DEPT OF COMMERCE
NOAA/NWS/NMC WASHINGTON

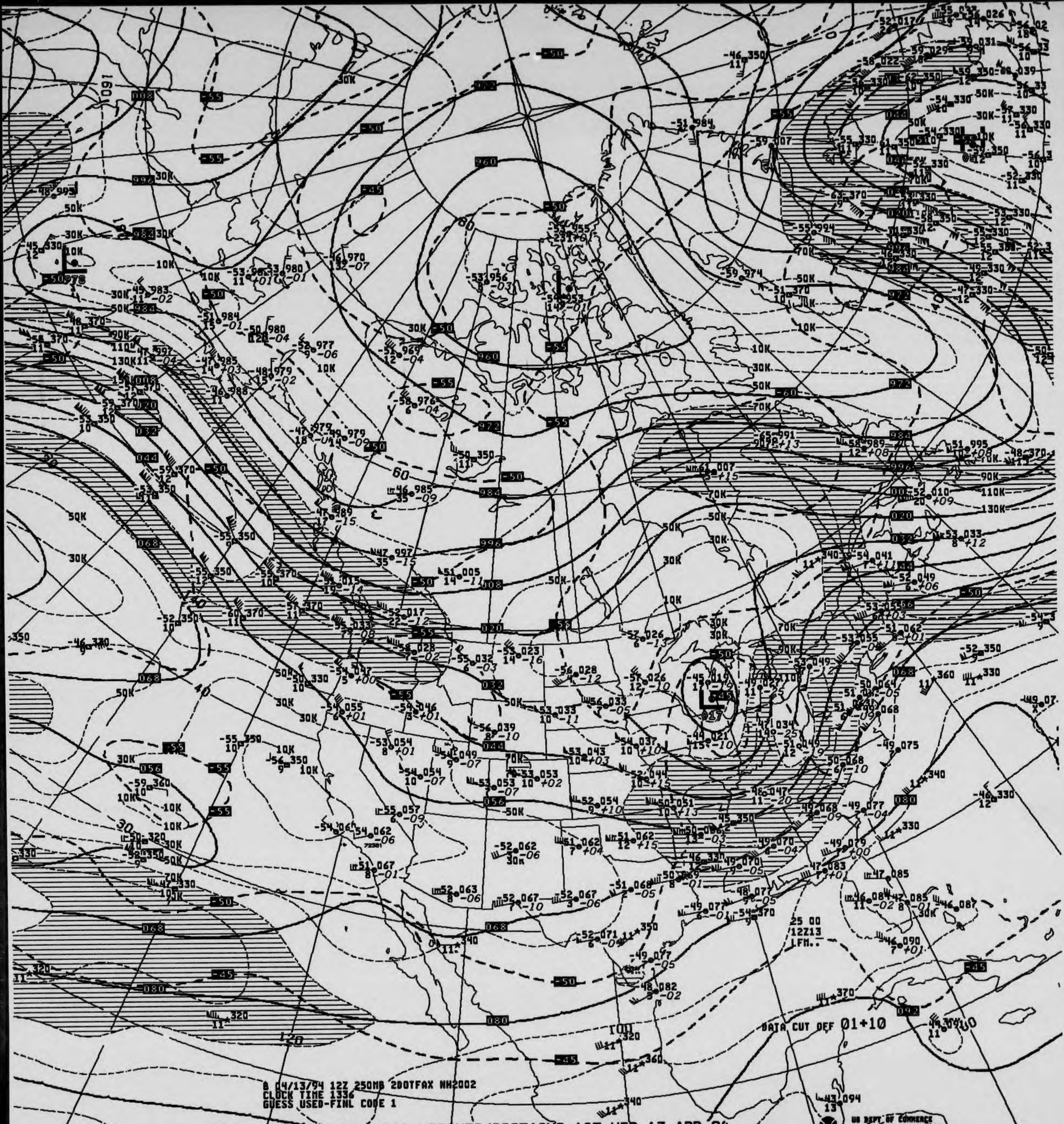
8 04/13/94 12Z 250MB 2DOTFAX NH2002
CLOCK TIME 1336
GUESS USED-FINL CODE 1
DATA CUT OFF 01+10
25 00
12Z13
LFM..
US DEPT OF COMMERCE
NOAA/NWS/NMC WASHINGTON

V441 .. 250MB ANALYSIS HEIGHTS/ISOTACHS 12Z WED 13 APR 94

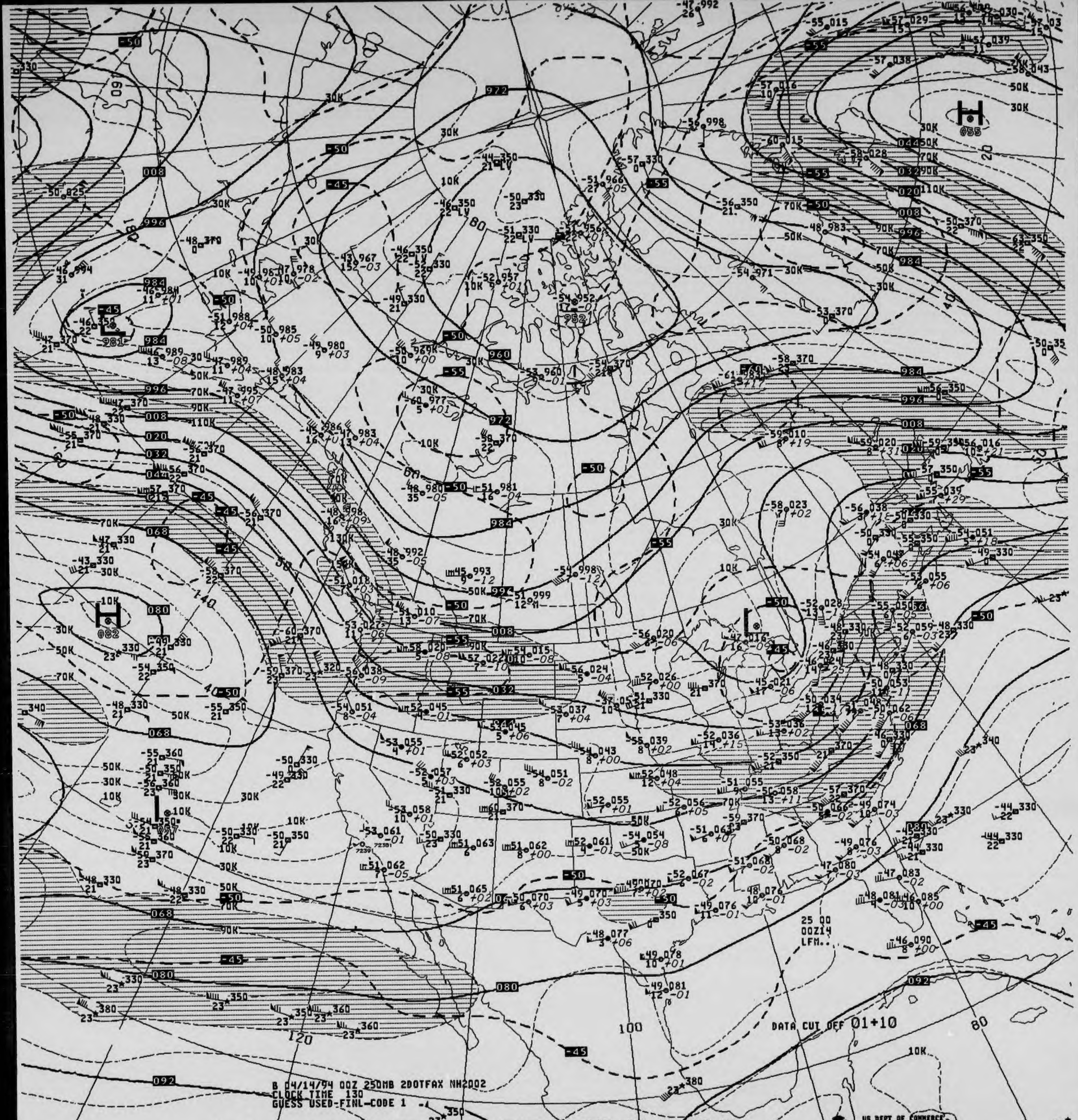
B 04/14/94 00Z 250MB 2DOTFAX NH2002
CLOCK TIME 130
GUESS USED-FINL-CODE 1
DATA CUT OFF 01+10
25 00
00Z14
LFM..

V041 .. 250MB ANALYSIS HEIGHTS/ISOTACHS 00Z THU 14 APR 94

US DEPT OF COMMERCE
NOAA/NWS/NMC WASHINGTON

23*

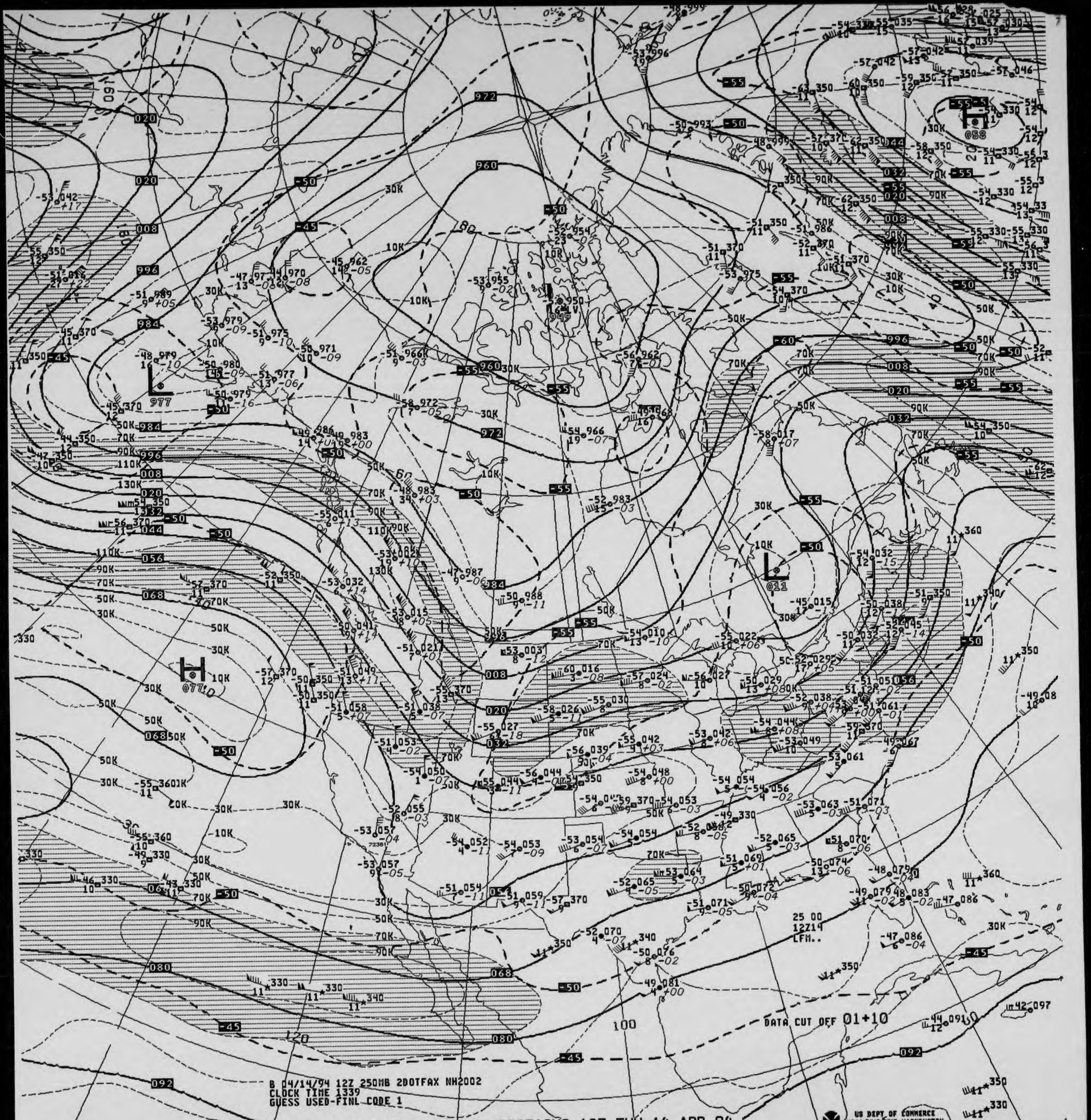
B 04/14/94 12Z 250MB 2DOTFAX NH2002
CLOCK TIME 1339
GUESS USED-FINL CODE 1
DATA CUT OFF 01+10
25 00
12Z14
LFM..
US DEPT OF COMMERCE
NOAA/NWS/NMC WASHINGTON
972
960
984
996
008
020
032
044
056
068
080
092
-45
-50
-55
-60
10K
30K
50K
70K
90K
110K
130K
L
977
011
949
H
077
058
100
120

V441 .. 250MB ANALYSIS HEIGHTS/ISOTACHS 12Z THU 14 APR 94

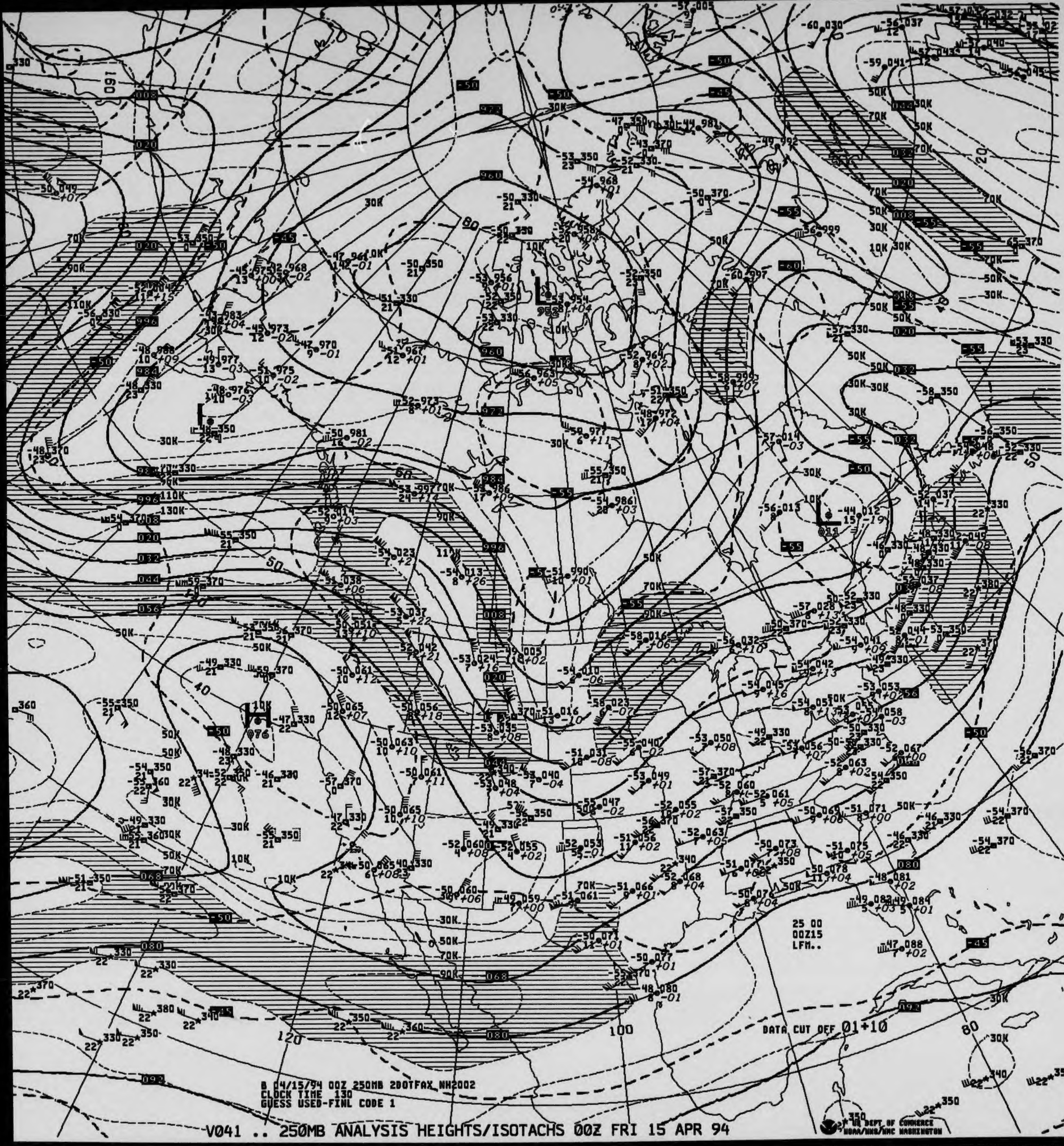
B 04/15/94 00Z 250MB 2DOTFAX NH2002
CLOCK TIME 130
GUESS USED-FINL CODE 1
DATA CUT OFF 01+10
25 00
00Z15
LFM..
U.S. DEPT OF COMMERCE
NOAA/NWS/NMC WASHINGTON
160
120
100
80
30K
50K
70K
90K
110K
130K
960
972
984
996
008
020
032
044
056
068
080
092
-45
-50
-55
-60

V041 .. 250MB ANALYSIS HEIGHTS/ISOTACHS 00Z FRI 15 APR 94

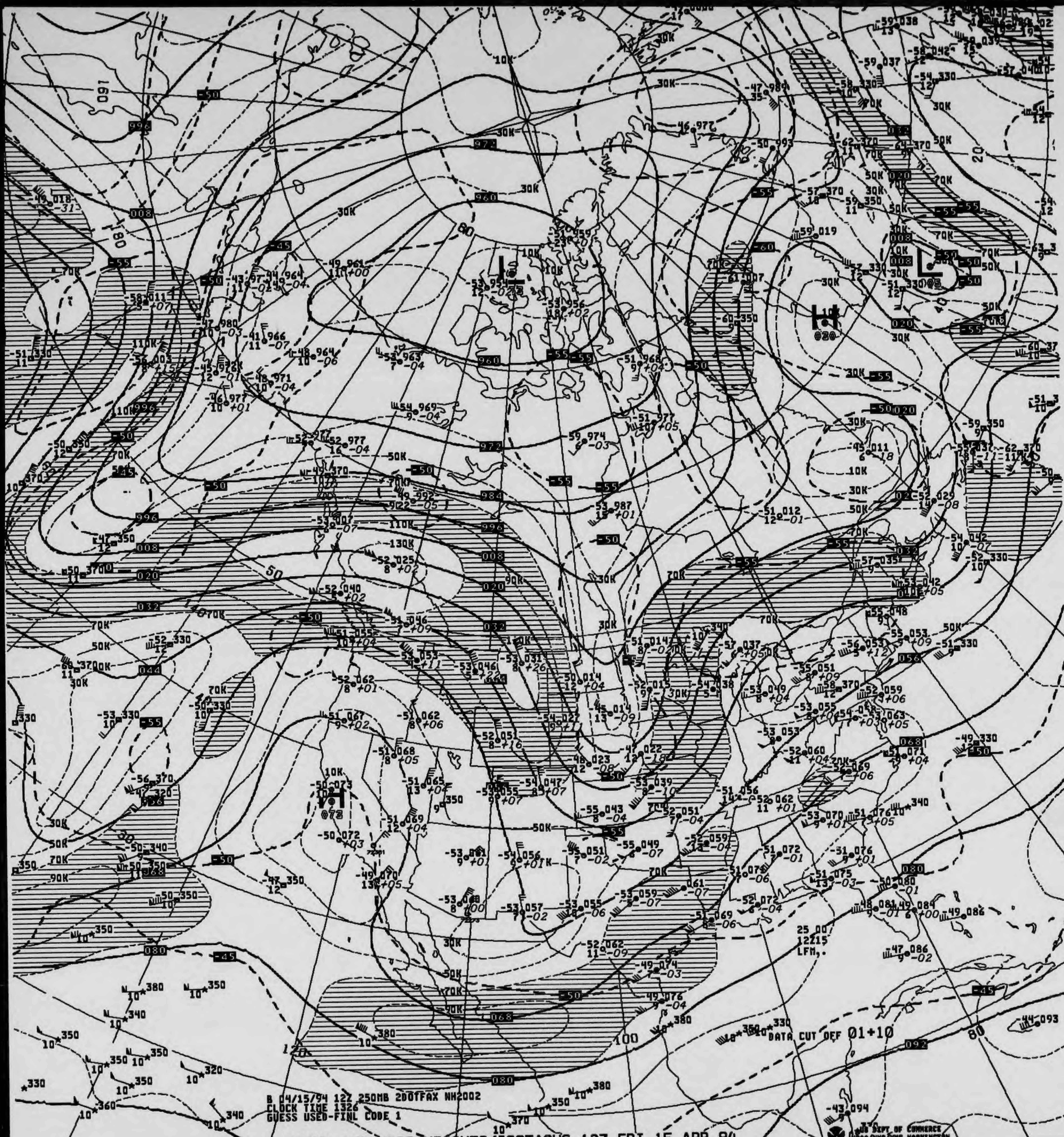
B 04/15/94 12Z 250MB 2001FAX NH2002
CLOCK TIME 1326
GUESS USED-FINL CODE 1
DATA CUT OFF 01+10
25 00
12Z15
LFM..
US DEPT OF COMMERCE
NOAA/NWS/NMC WASHINGTON

V441 .. 250MB ANALYSIS HEIGHTS/ISOTACHS 12Z FRI 15 APR 94

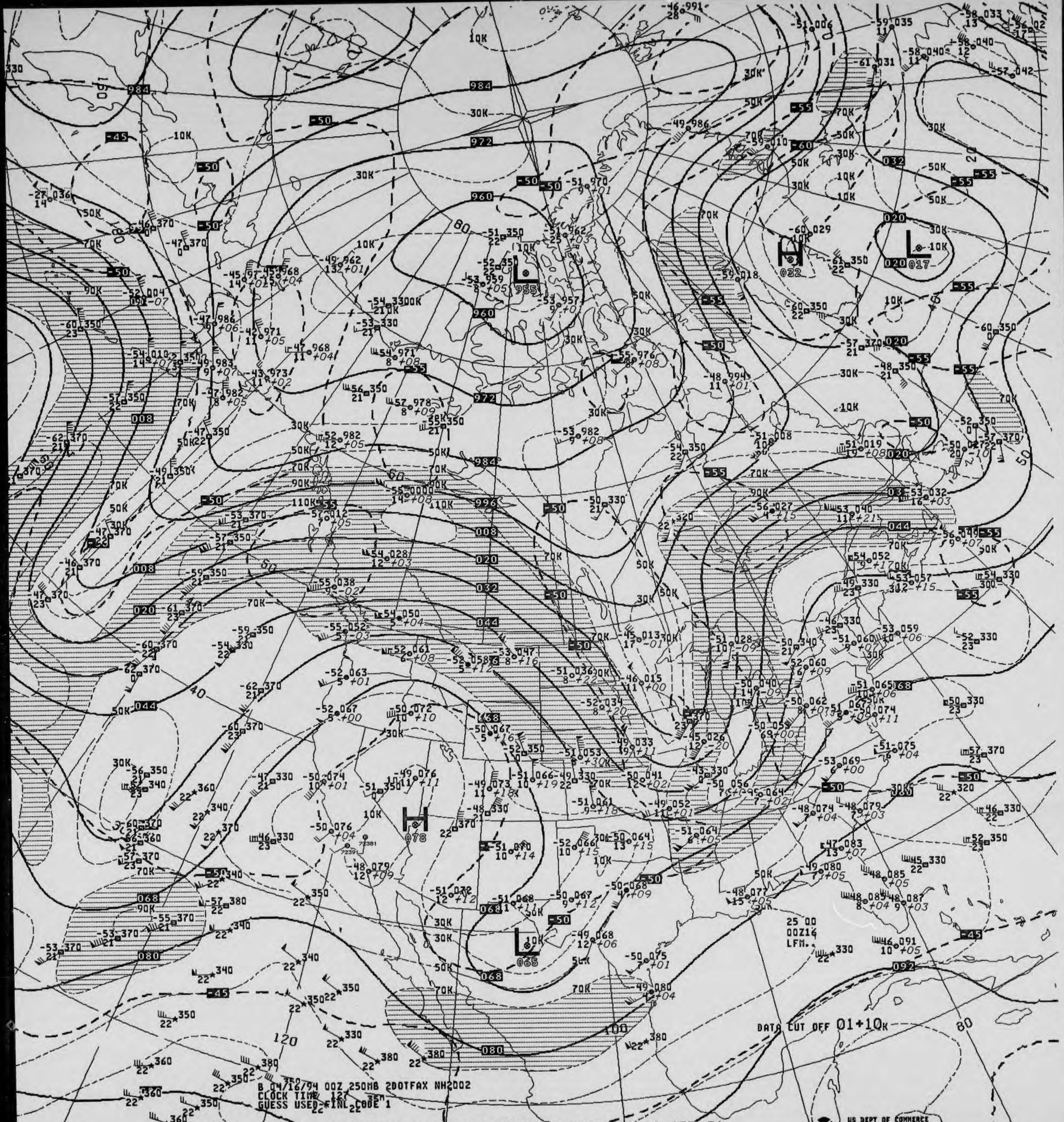
B 04/16/94 00Z 250MB 2DOTFAX NH2002
CLOCK TIME 12Z
GUESS USED-FINL CODE 1
DATA CUT OFF 01+10
25 00
00Z16
LFM..
US DEPT OF COMMERCE
NOAA/NWS/NMC WASHINGTON

V041 .. 250MB ANALYSIS HEIGHTS/ISOTACHS 00Z SAT 16 APR 94

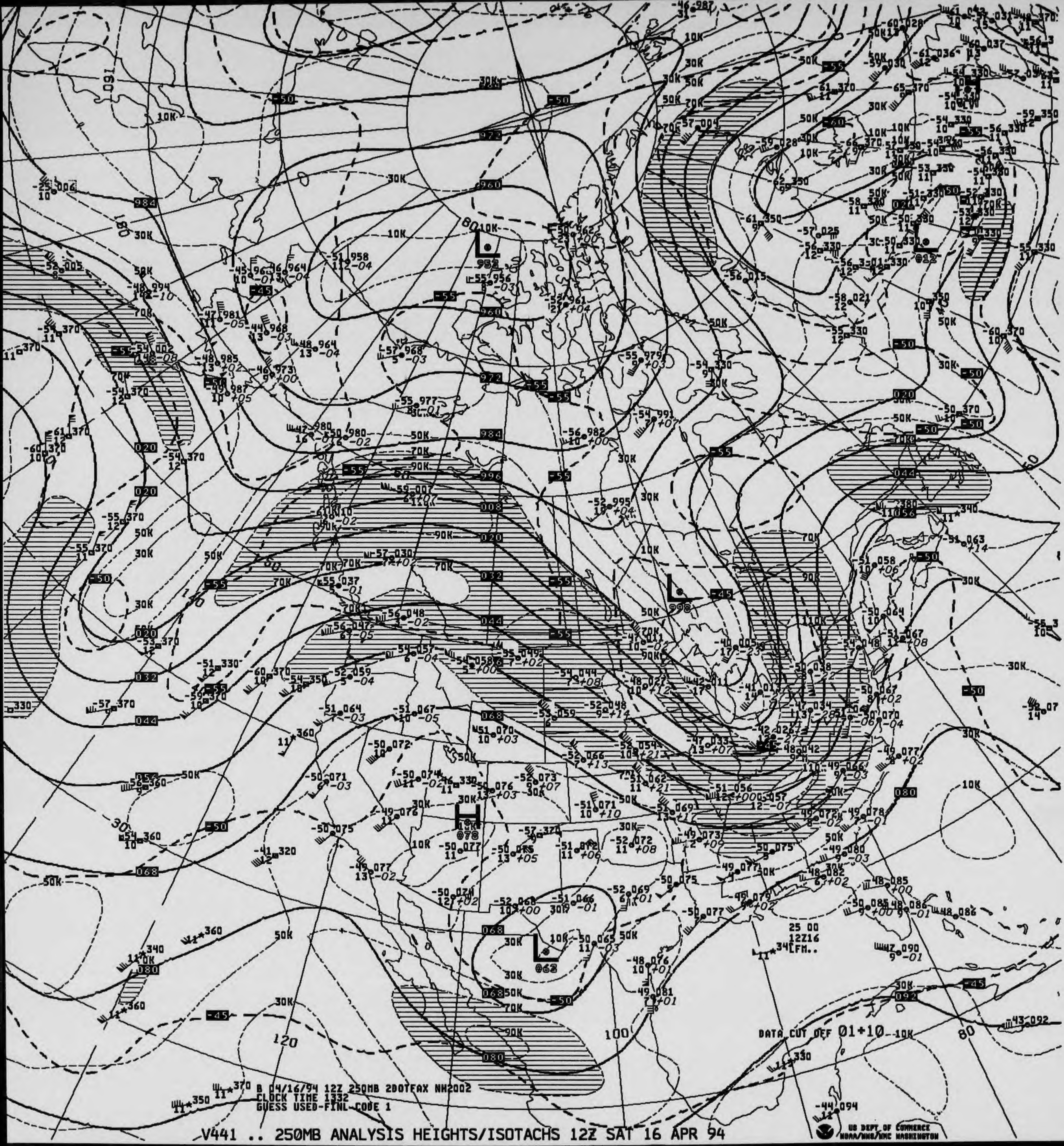
B 04/16/94 12Z 250MB 2DOTFAX NH2002
CLOCK TIME 1332
GUESS USED-FINL CODE 1
DATA CUT OFF 01+10
25 00
12Z16
LFM..
L
958
L
998
L
062
H
078
10K
30K
50K
70K
90K
110K
-45
-50
-55
960
972
984
996
008
020
032
044
056
068
080
092
80
100
120
160
180

V441 .. 250MB ANALYSIS HEIGHTS/ISOTACHS 12Z SAT 16 APR 94

US DEPT OF COMMERCE
NOAA/NWS/NMC WASHINGTON

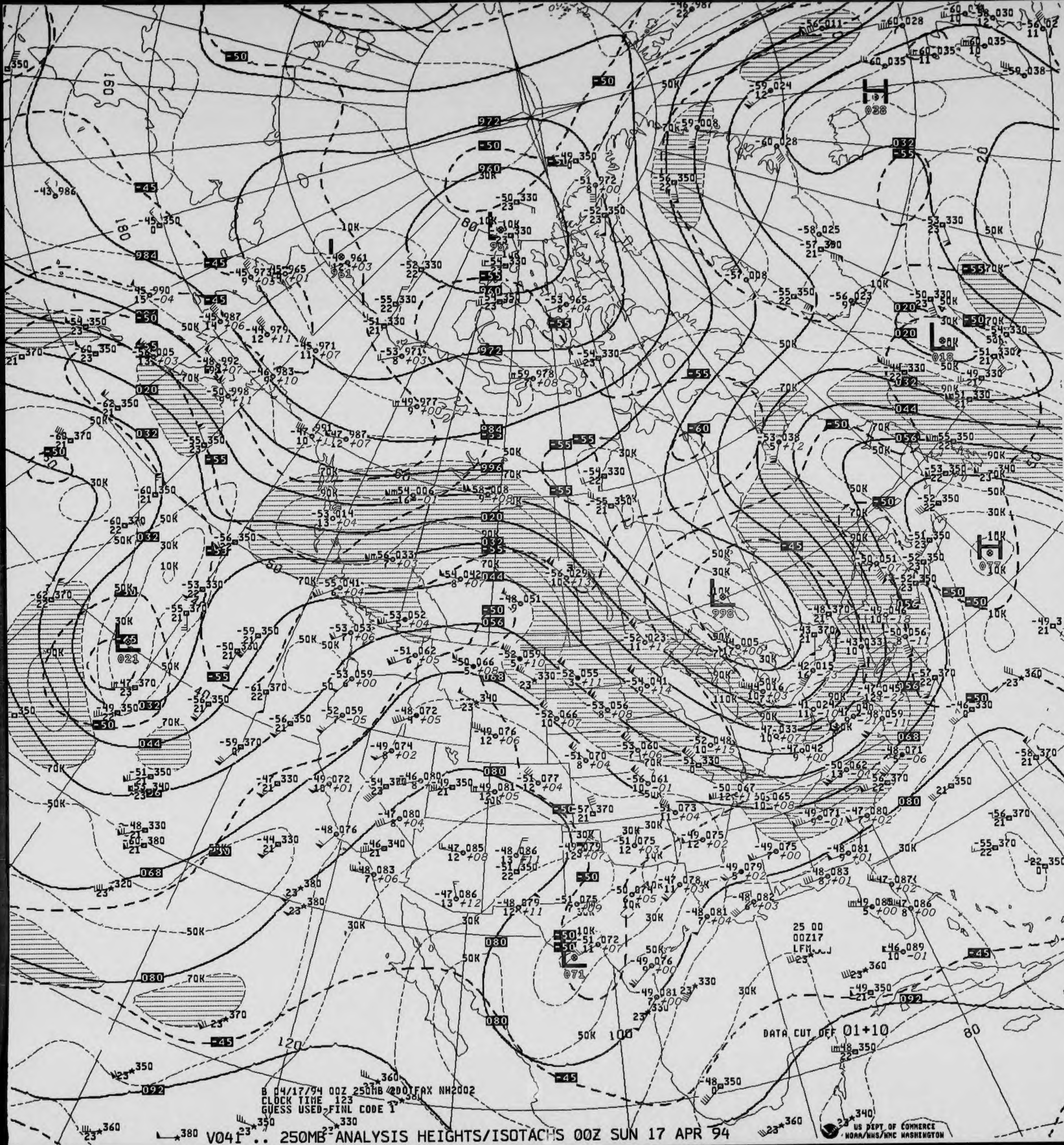B 04/17/94 00Z 250MB @DOTFAX NH2002
CLOCK TIME 123
GUESS USED-FINL CODE 1
DATA CUT OFF 01+10
25 00
00Z17
LFM
V041 .. 250MB ANALYSIS HEIGHTS/ISOTACHS 00Z SUN 17 APR 94
US DEPT OF COMMERCE
NOAA/NWS/NMC WASHINGTON
960
972
984
996
020
032
044
056
068
080
092
-45
-50
-55
-60
10K
30K
50K
70K
90K
110K
H
L
018
021
038
071
077
961
998
20
40
60
80
100
120
160
180

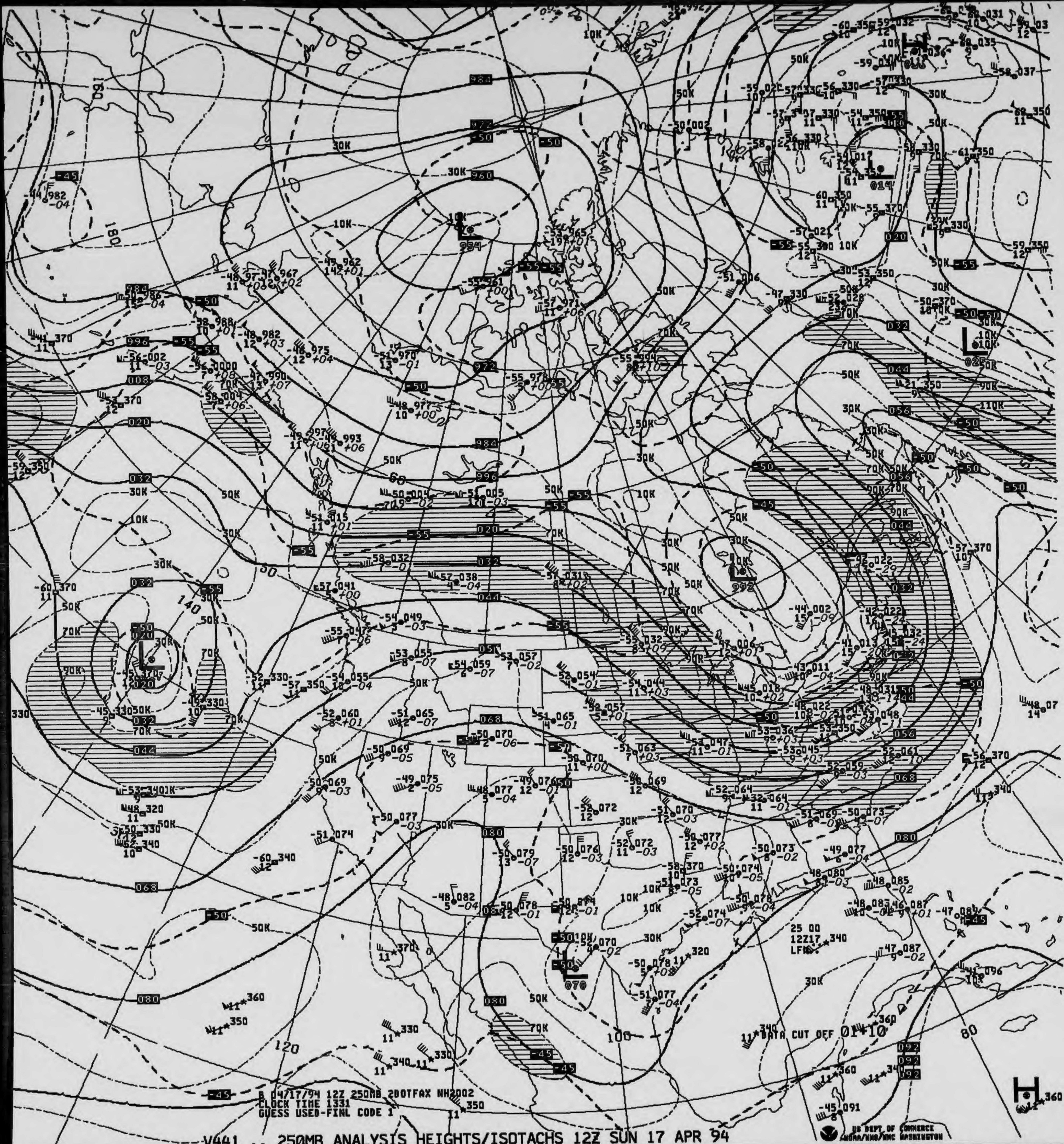
B 04/17/94 12Z 250MB 2DOTFAX NH2002
CLOCK TIME 1331
GUESS USED-FINL CODE 1
25 00
12Z17
LFM
DATA CUT OFF 01+10
US DEPT OF COMMERCE
NOAA/NWS/NMC WASHINGTON
180
120
100
80

V441 .. 250MB ANALYSIS HEIGHTS/ISOTACHS 12Z SUN 17 APR 94

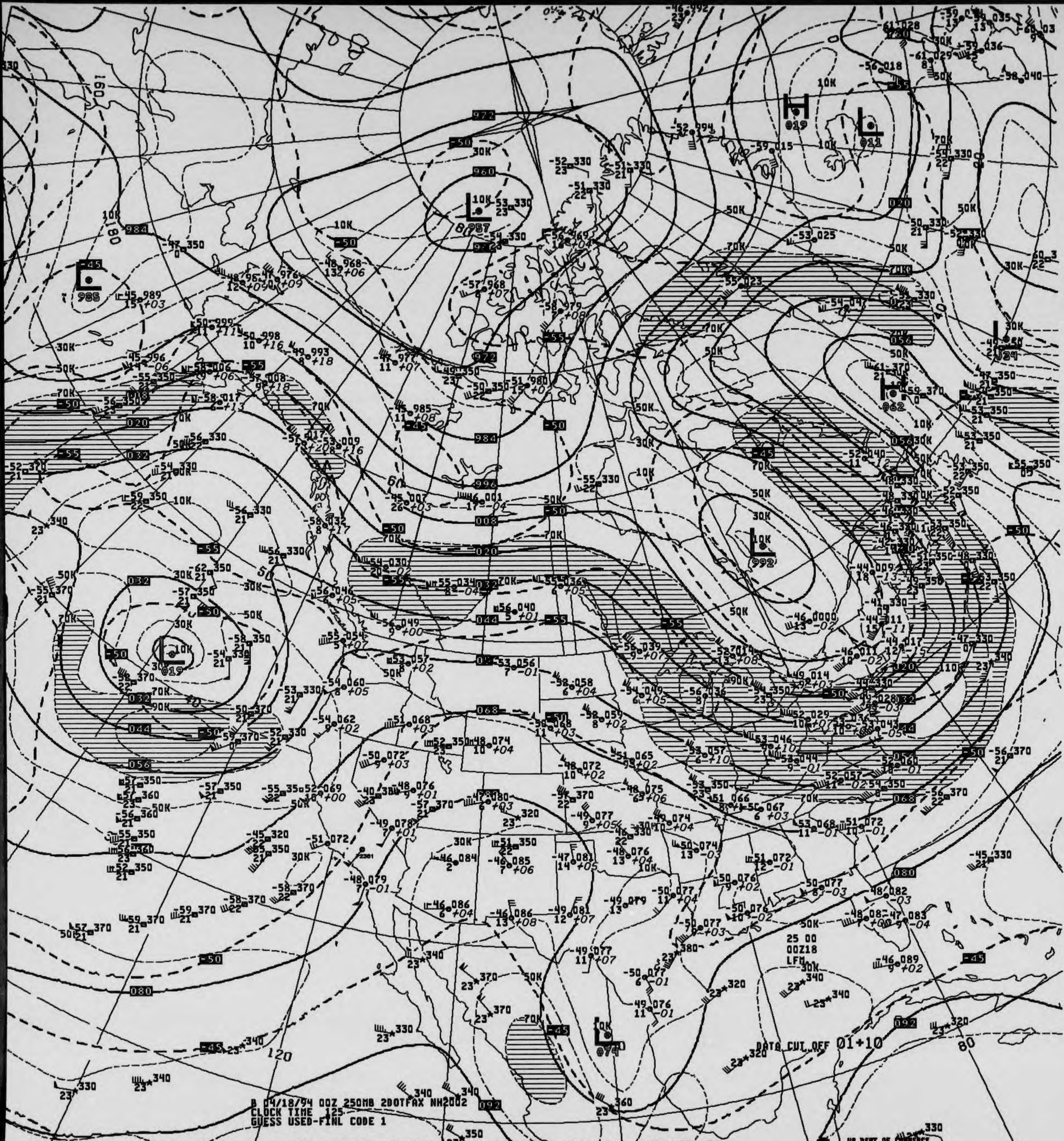
L
985
L
957
L
019
L
992
H
019
L
011
H
062
L
074
DATA CUT OFF 01+10
25 00
00Z18
LFM

B 04/18/94 00Z 250MB 2DOTFAX NH2002
CLOCK TIME 125
GUESS USED-FINL CODE 1

V041 .. 250MB ANALYSIS HEIGHTS/ISOTACHS 00Z MON 18 APR 94

US DEPT OF COMMERCE
NOAA/NWS/NMC WASHINGTON

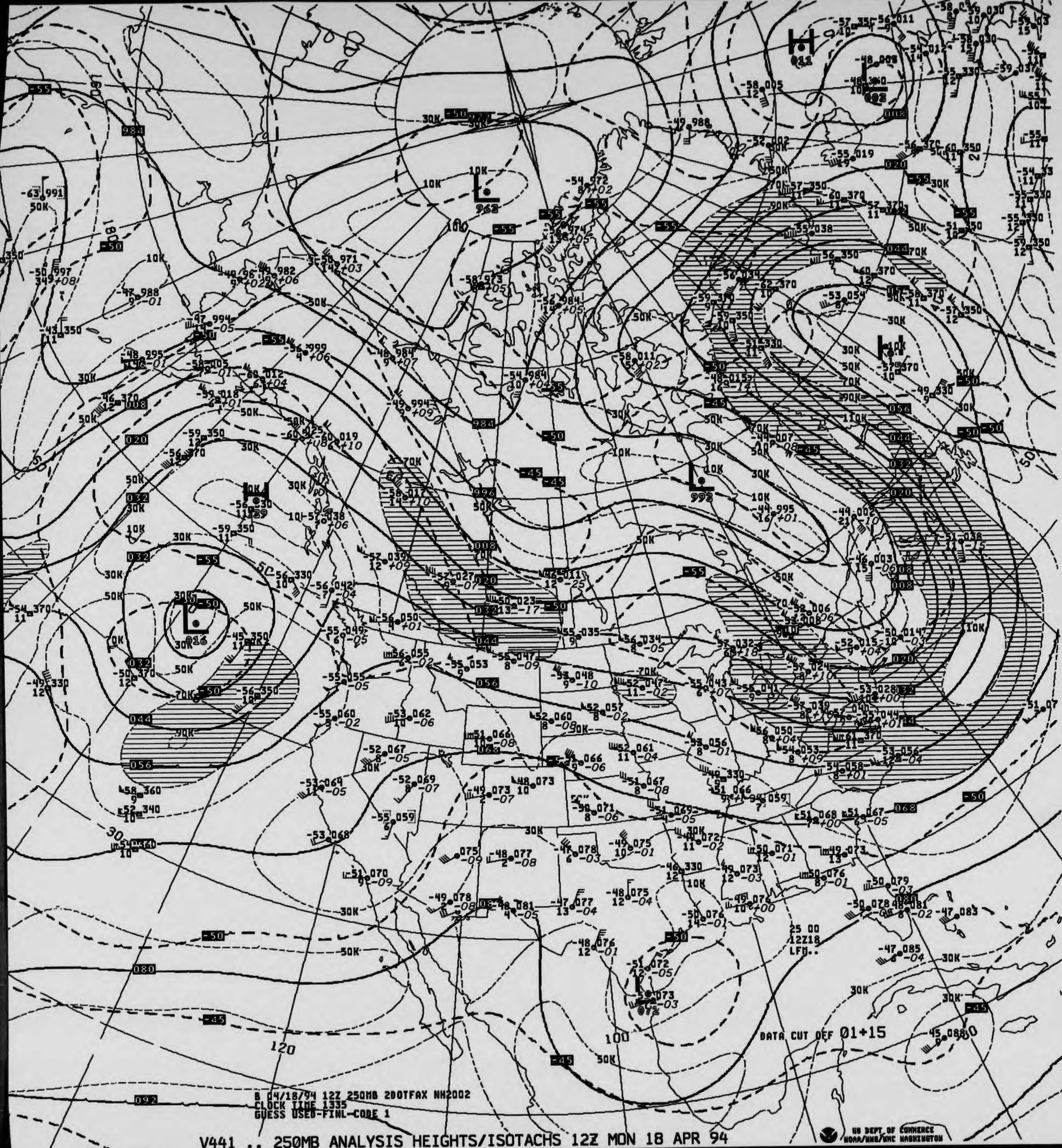

B 04/18/94 12Z 250MB 2DOTFAX NH2002
CLOCK TIME 1335
GUESS USED-FINL-CODE 1
DATA CUT OFF 01+15
25 00
12Z18
LFM..
180
120
100

V441 .. 250MB ANALYSIS HEIGHTS/ISOTACHS 12Z MON 18 APR 94

US DEPT OF COMMERCE
NOAA/NWS/NMC WASHINGTON

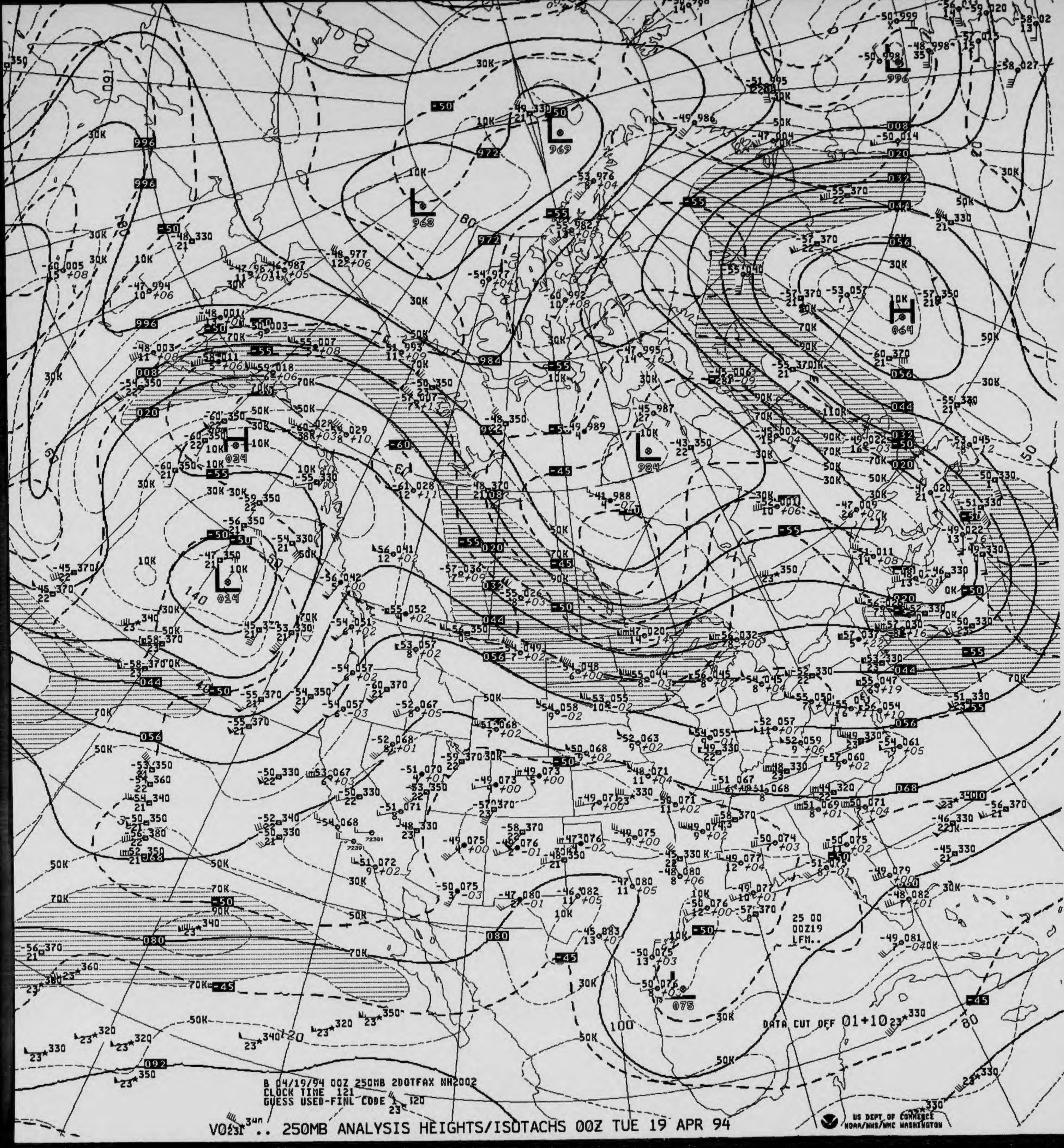
DATA CUT OFF 01+10
25 00
00Z19
LFM..
B 04/19/94 00Z 250MB 200TFAX NH2002
CLOCK TIME 121
GUESS USED-FINL CODE 1
US DEPT OF COMMERCE
NOAA/NWS/NMC WASHINGTON

V023I .. 250MB ANALYSIS HEIGHTS/ISOTACHS 00Z TUE 19 APR 94

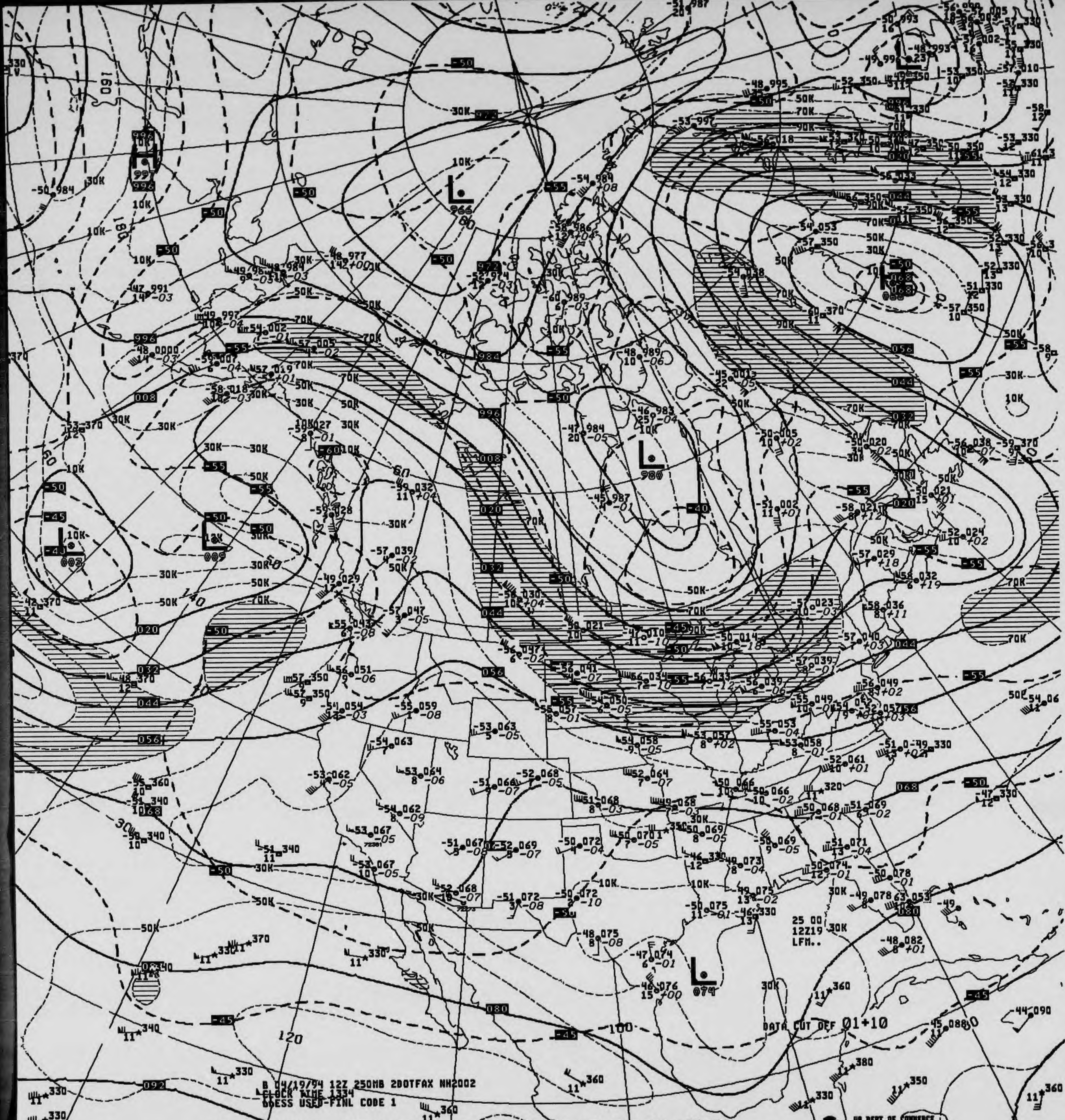

B 04/19/94 12Z 250MB 2DOTFAX NH2002
CLOCK TIME 1334
DDESS USED-FINL CODE 1

DATA CUT OFF 01+10

25 00
12Z19 30K
LFM..

V441 .. 250MB ANALYSIS HEIGHTS/ISOTACHS 12Z TUE 19 APR 94

US DEPT OF COMMERCE
NOAA/NWS/NMC WASHINGTON

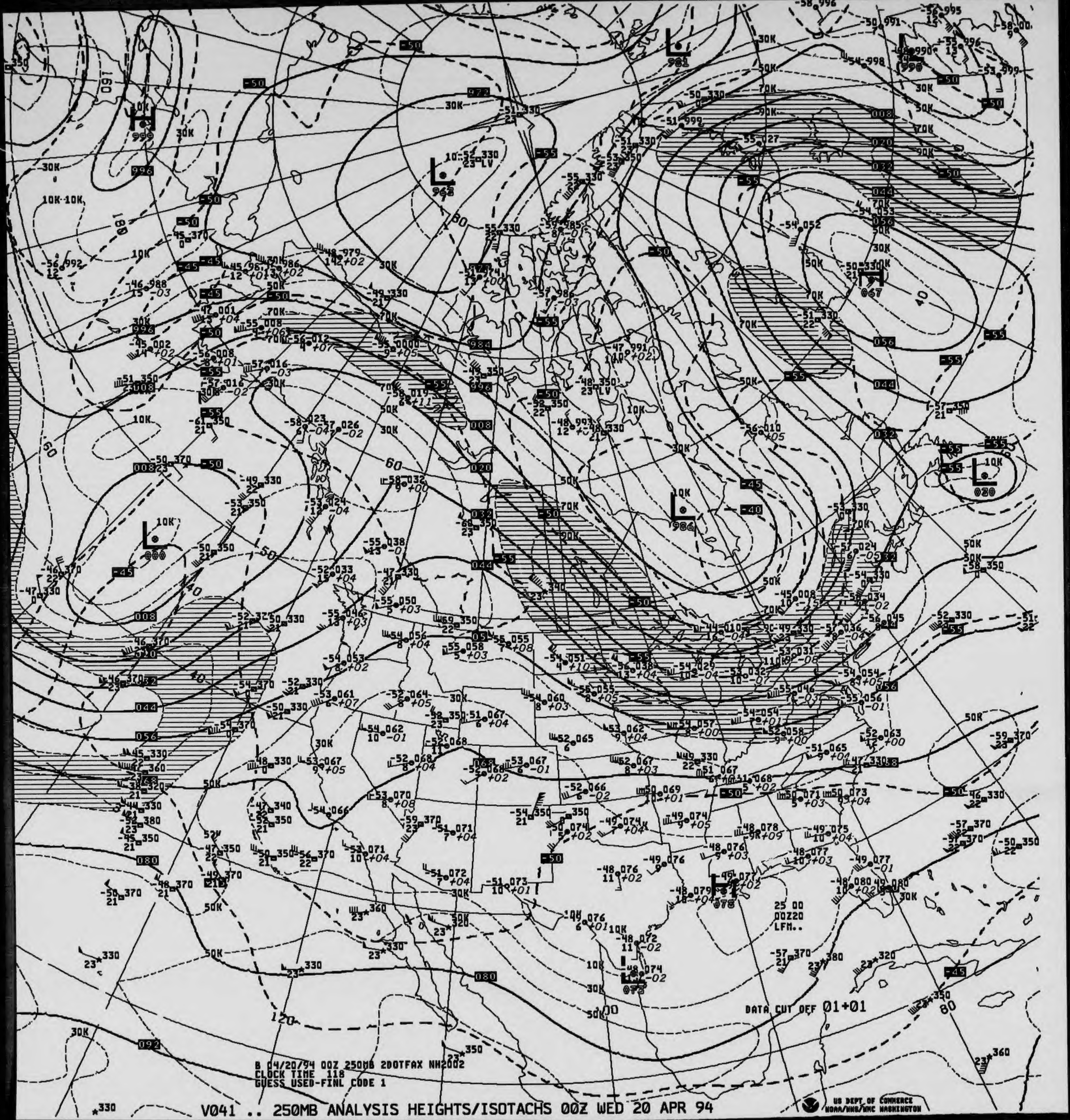
B 04/20/94 00Z 250MB 200TFAX NH2002
CLOCK TIME 118
GUESS USED-FINL CODE 1
DATA CUT OFF 01+01
25 00
00Z20
LFM..
US DEPT OF COMMERCE
NOAA/NWS/NMC WASHINGTON

V041 .. 250MB ANALYSIS HEIGHTS/ISOTACHS 00Z WED 20 APR 94



-50
-55
-45
972
984
996
008
020
032
044
056
068
080
10K
30K
50K
70K
90K
110K
L
H
961
985
988
995
50K DATA CUT OFF 01+10
25 00
12Z20
LFM..

B 04/20/94 12Z 250MB 200TFAX NH2002
CLOCK TIME 1328
GUESS USED-FINL CODE 1

V441 .. 250MB ANALYSIS HEIGHTS/ISOTACHS 12Z WED 20 APR 94

US DEPT OF COMMERCE
NOAA/NWS/NMC WASHINGTON

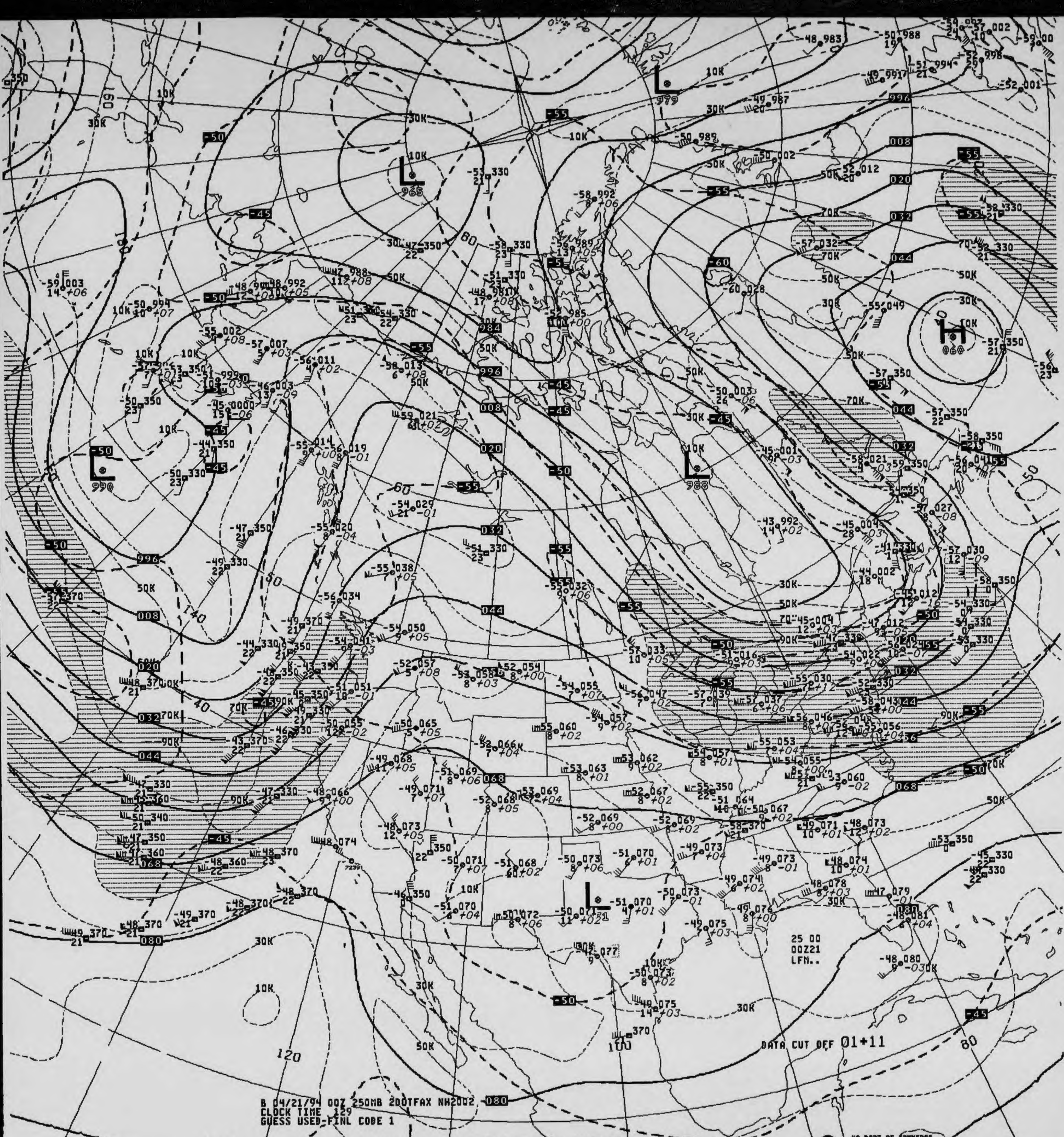

B 04/21/94 00Z 250MB 200TFAX NH2002
CLOCK TIME 129
GUESS USED-FINL CODE 1
DATA CUT OFF 01+11
25 00
00Z21
LFM..
US DEPT OF COMMERCE
NOAA/NWS/NMC WASHINGTON

V041 .. 250MB ANALYSIS HEIGHTS/ISOTACHS 00Z THU 21 APR 94

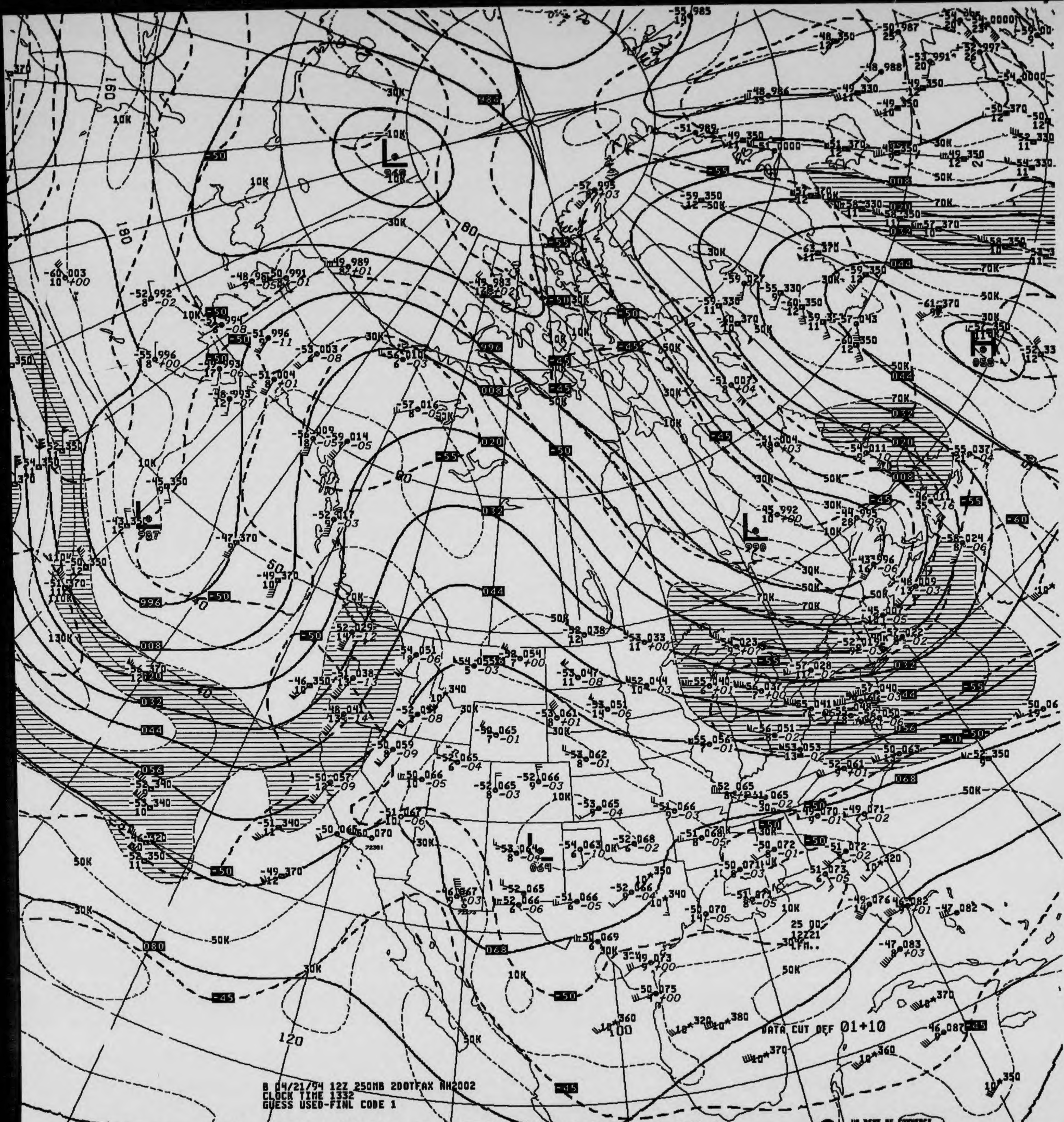

DATA CUT OFF 01+10
L
H
30K
50K
70K
10K

B 04/21/94 12Z 250MB 2D0TFAX NH2002
CLOCK TIME 1332
GUESS USED-FINL CODE 1

V441 .. 250MB ANALYSIS HEIGHTS/ISOTACHS 12Z THU 21 APR 94

US DEPT OF COMMERCE
NOAA/NWS/NMC WASHINGTON

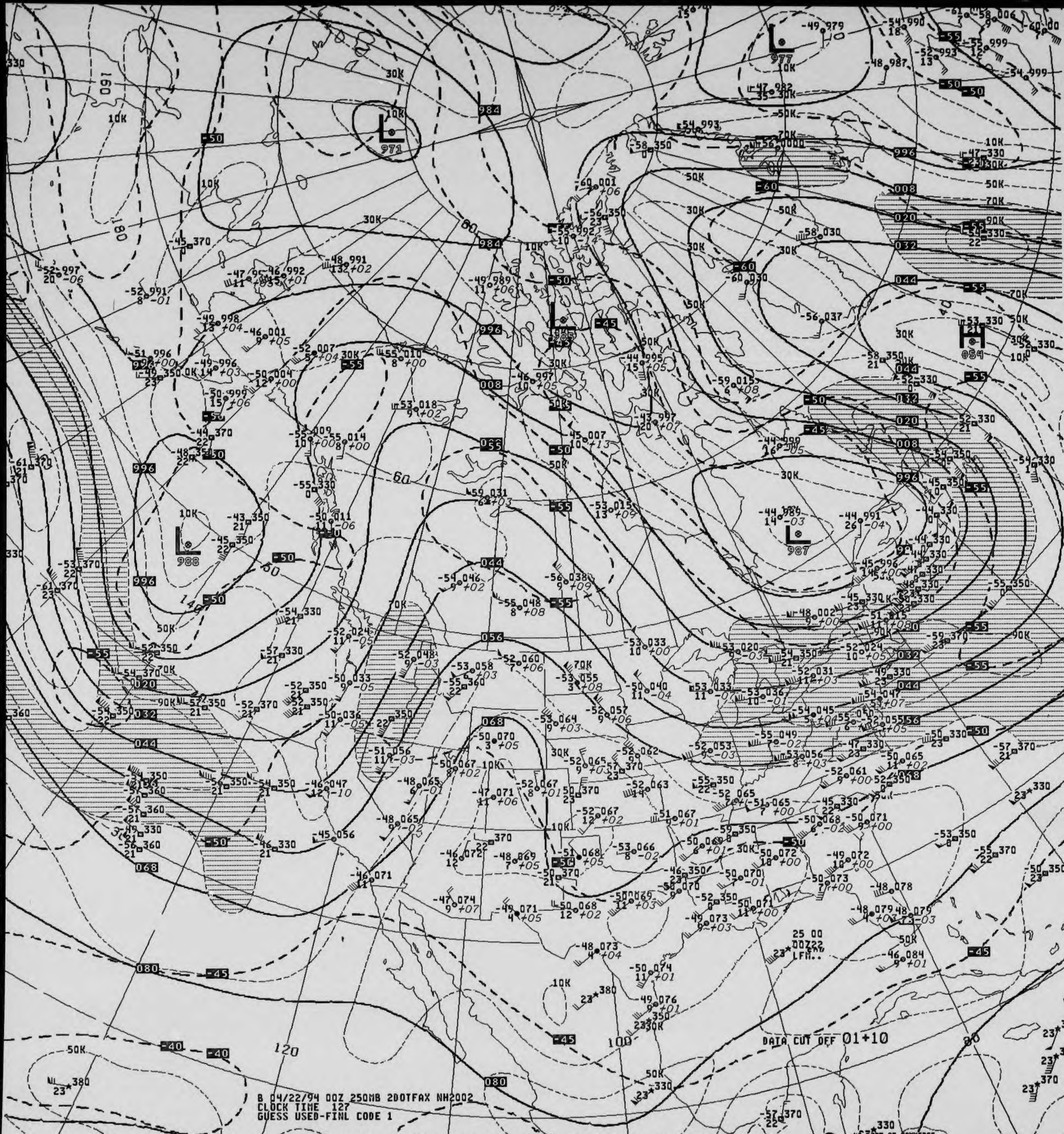
DATA CUT OFF 01+10
L 971
L 977
L 985
L 987
L 988
H 054
10K
30K
50K
70K
90K
984
996
008
020
032
044
056
068
080
-40
-45
-50
-55
-60
60
80
100
120
140
160
180

B 04/22/94 00Z 250MB 2DOTFAX NH2002
CLOCK TIME 127
GUESS USED-FINL CODE 1

V041 .. 250MB ANALYSIS HEIGHTS/ISOTACHS 00Z FRI 22 APR 94

US DEPT OF COMMERCE
NOAA/NWS/NMC WASHINGTON


B 04/22/94 12Z 250MB 2DOTFAX NH2002
CLOCK TIME 1327
GUESS USED-FINL CODE 1
DATA CUT OFF 01+12
US DEPT OF COMMERCE
NOAA/NWS/NMC WASHINGTON

V441 .. 250MB ANALYSIS HEIGHTS/ISOTACHS 12Z FRI 22 APR 94

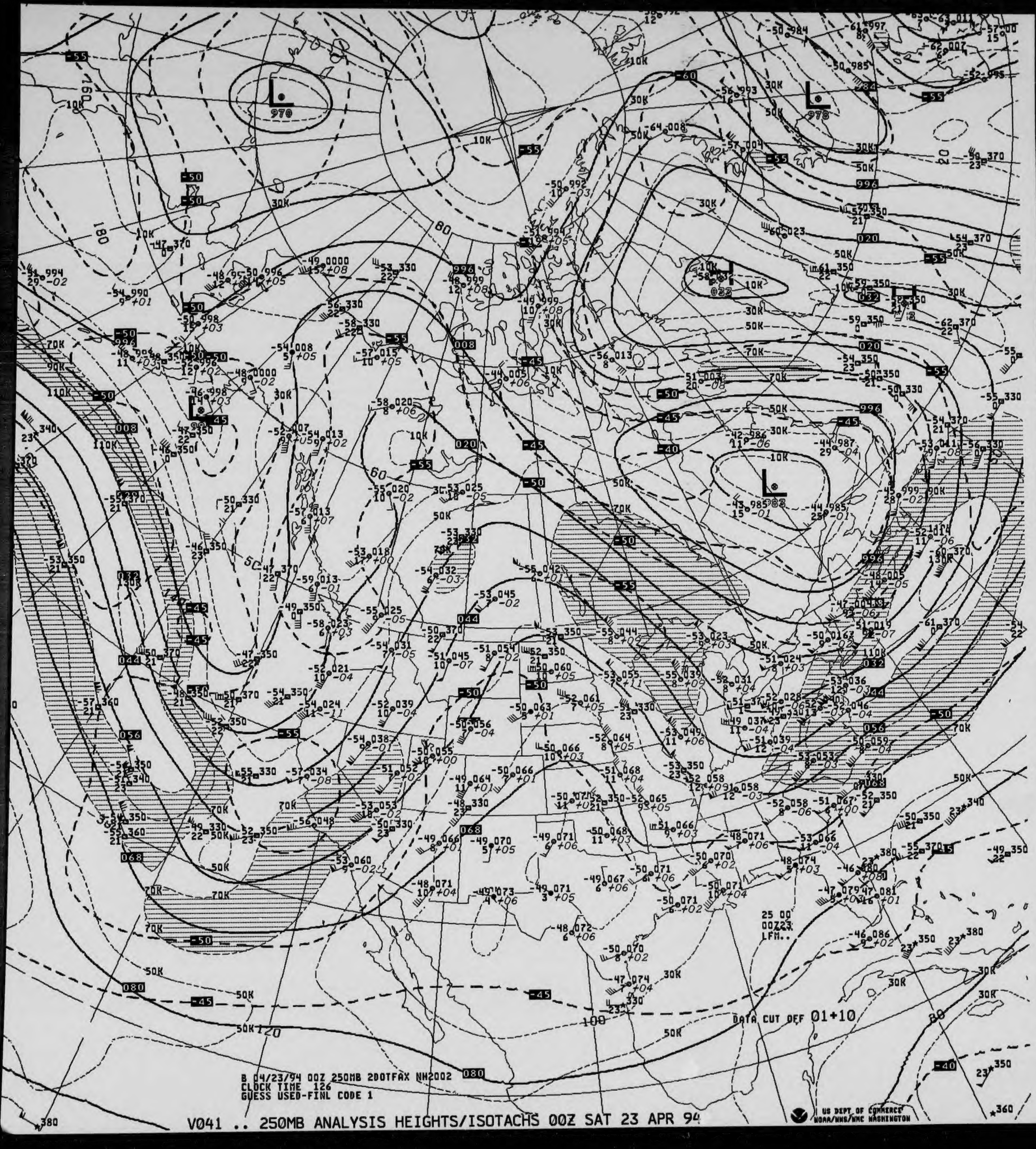

B 04/23/94 00Z 250MB 2DOTFAX NH2002
CLOCK TIME 126
GUESS USED-FINL CODE 1

DATA CUT OFF 01+10

25 00
00Z23
LFM..

V041 .. 250MB ANALYSIS HEIGHTS/ISOTACHS 00Z SAT 23 APR 94

US DEPT OF COMMERCE
NOAA/NWS/NMC WASHINGTON

L
970
L
978
L
982
-55
-60
-50
-45
-40
996
008
020
032
044
056
068
080
10K
30K
50K
70K
90K
110K
130K
160
180
80
60
50
100
120
20

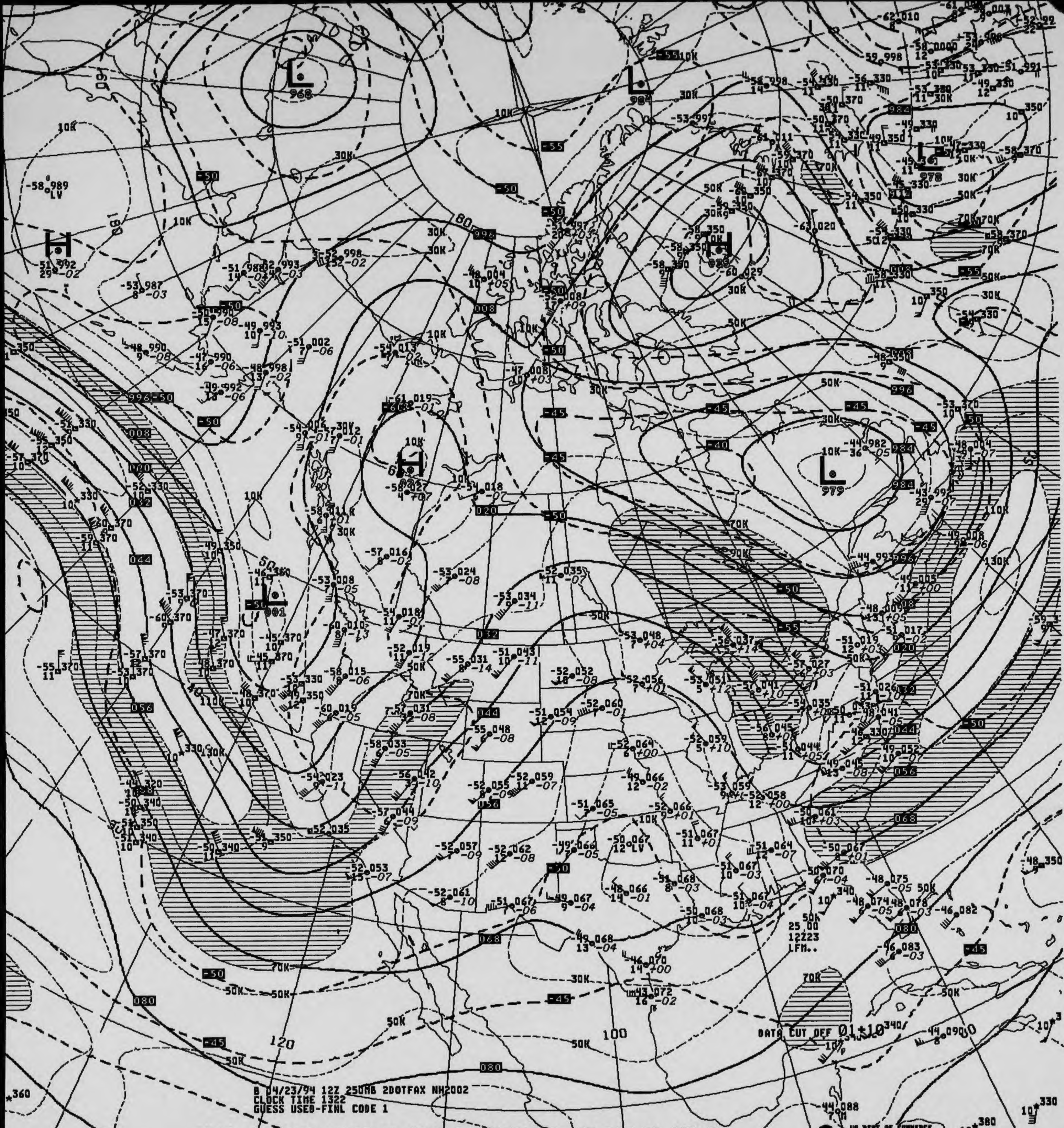
L 968
L 984
L 978
H 020
H
L 979
L 001
DATA CUT OFF 01+10
25 00
12Z23
LFM..
US DEPT OF COMMERCE
NOAA/NWS/NMC WASHINGTON
120
100
80
180

B 04/23/94 12Z 250MB 2DOTFAX NH2002
CLOCK TIME 1322
GUESS USED-FINL CODE 1

V441 .. 250MB ANALYSIS HEIGHTS/ISOTACHS 12Z SAT 23 APR 94

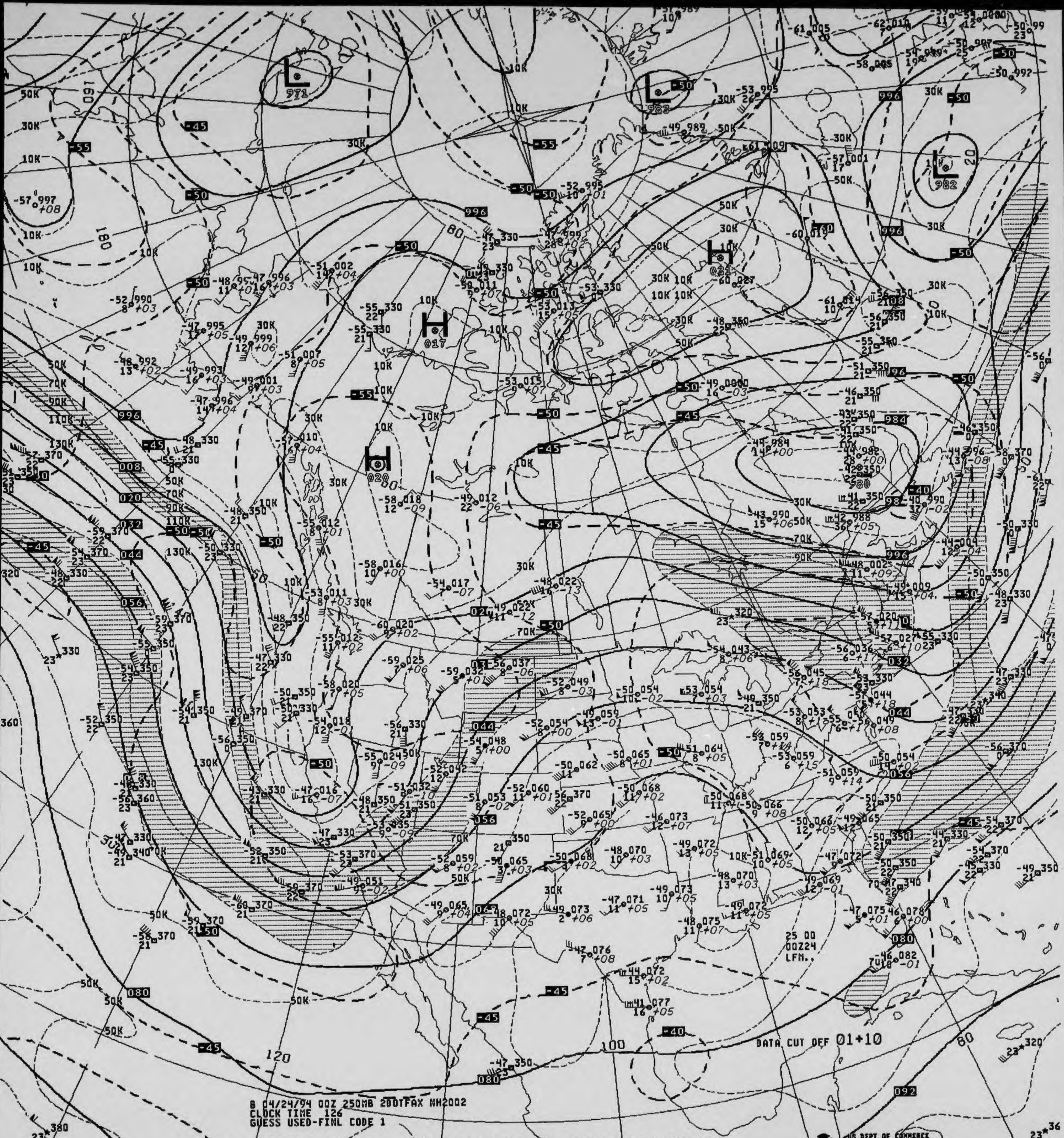
L 971
L 982
L 982
H 017
H 020
H 021
DATA CUT OFF 01+10
25 00
00Z24
LFM..
US DEPT OF COMMERCE
NOAA/NWS/NMC WASHINGTON

B 04/24/94 00Z 250MB 200TFAX NH2002
CLOCK TIME 126
GUESS USED-FINL CODE 1

V041 .. 250MB ANALYSIS HEIGHTS/ISOTACHS 00Z SUN 24 APR 94

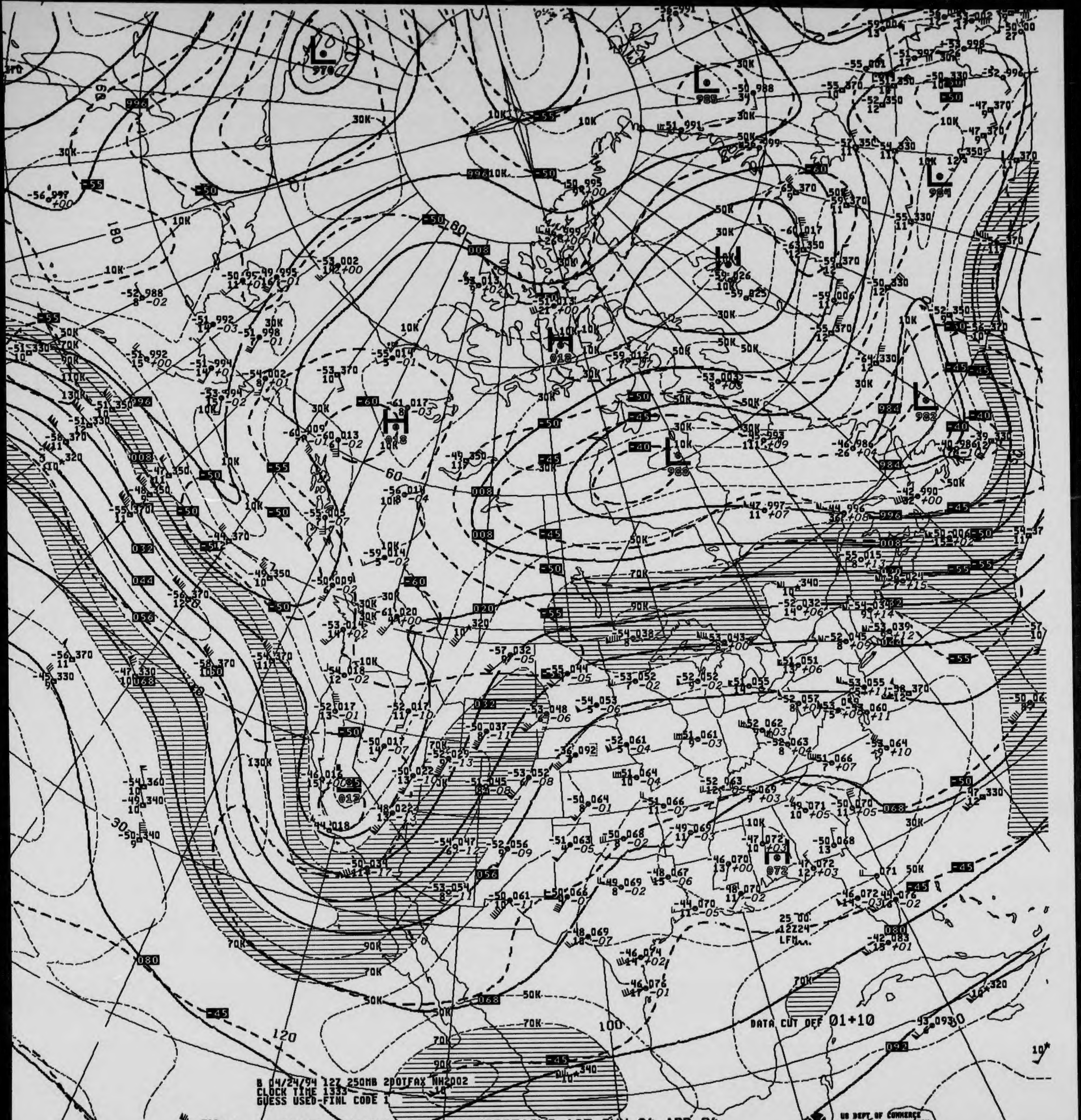

B 04/24/94 12Z 250MB 2DOTFAX NH2002
CLOCK TIME 1333
GUESS USED-FINL CODE 1

DATA CUT OFF 01+10

V441 .. 250MB ANALYSIS HEIGHTS/ISOTACHS 12Z SUN 24 APR 94

US DEPT OF COMMERCE
NOAA/NWS/NMC WASHINGTON

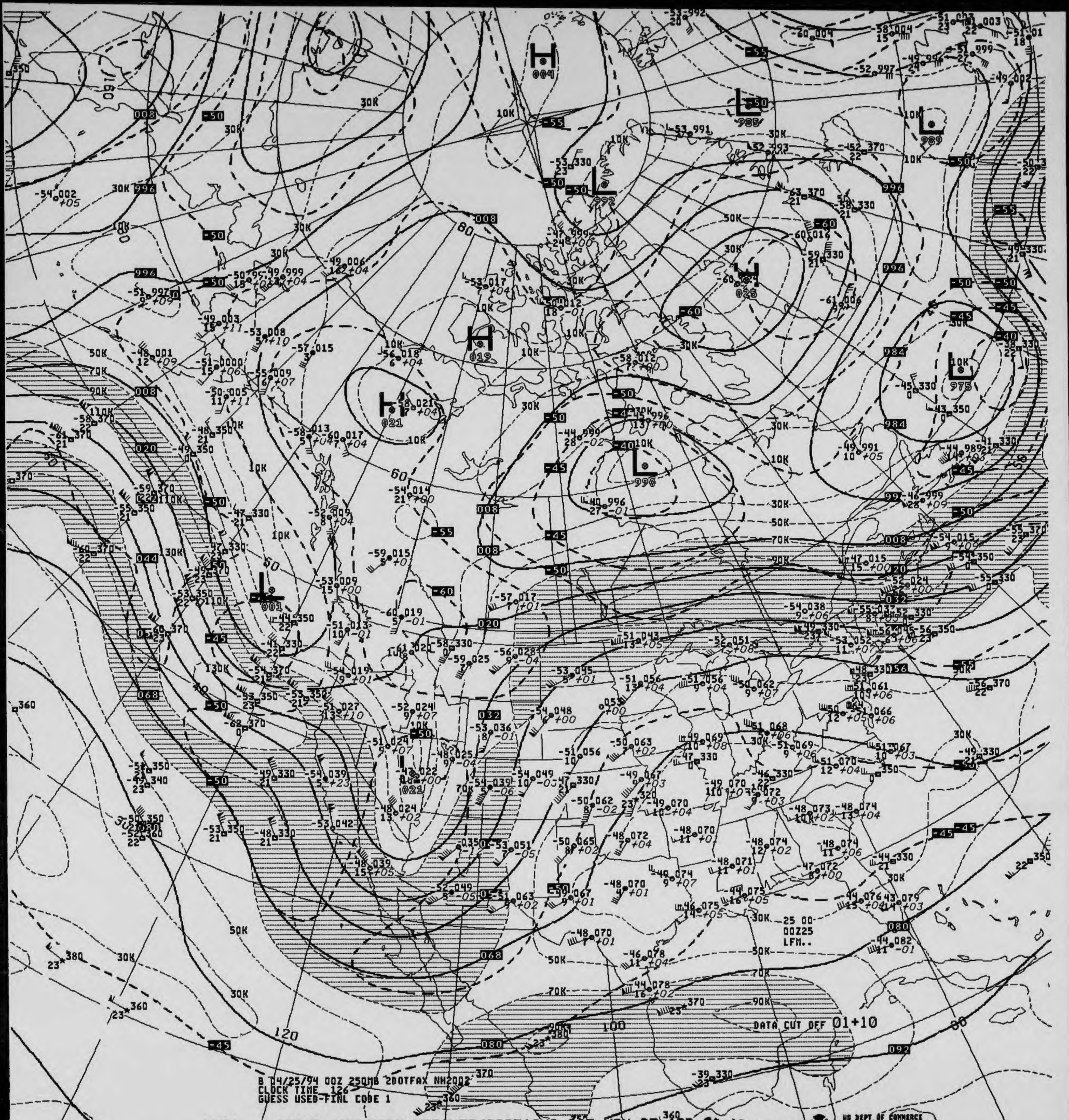

B 04/25/94 00Z 250MB 2DOTFAX NH2002
CLOCK TIME 126
GUESS USED-FINL CODE 1
DATA CUT OFF 01+10
25 00
00Z25
LFM..
H
004
H
019
H
021
H
025
L
985
L
989
L
992
L
990
L
975
L
001
L
021
120
100
80
60
40
US DEPT OF COMMERCE
NOAA/NWS/NMC WASHINGTON

V041 .. 250MB ANALYSIS HEIGHTS/ISOTACHS 00Z MON 25 APR 94

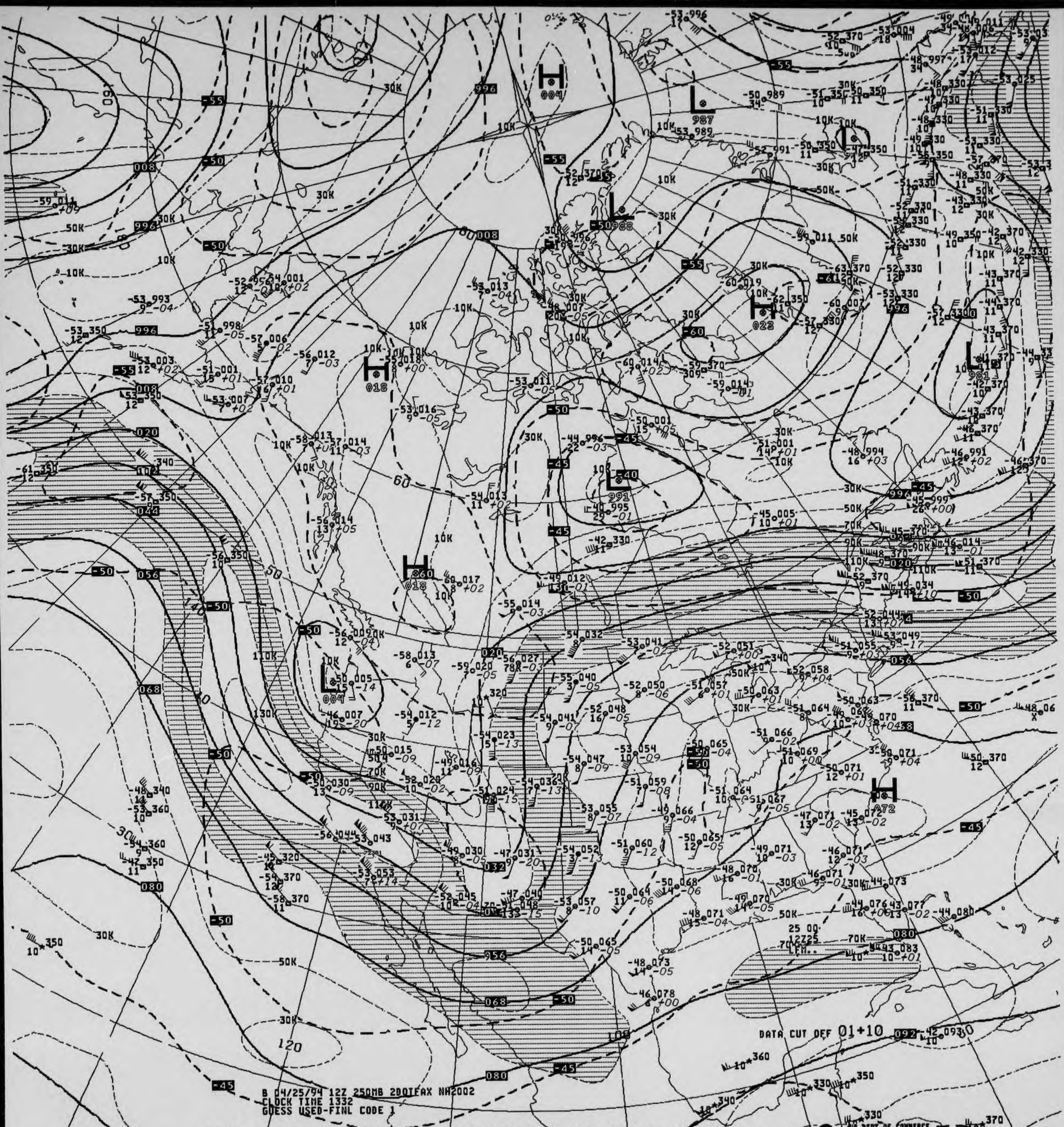
H
004
L
987
L
988
H
023
H
018
L
991
L
981
H
018
L
004
H
072
-55
-50
-45
-60
-40
996
008
020
044
056
068
080
032
056
092
10K
30K
50K
70K
90K
110K
130K
60
50
140
120
100
DATA CUT OFF 01+10
25 00
12Z25
LFM..
US DEPT OF COMMERCE
NOAA/NWS/NMC WASHINGTON

B 04/25/94 12Z 250MB 2DOIFAX NH2002
CLOCK TIME 1332
GUESS USED-FINL CODE 1

V441 .. 250MB ANALYSIS HEIGHTS/ISOTACHS 12Z MON 25 APR 94

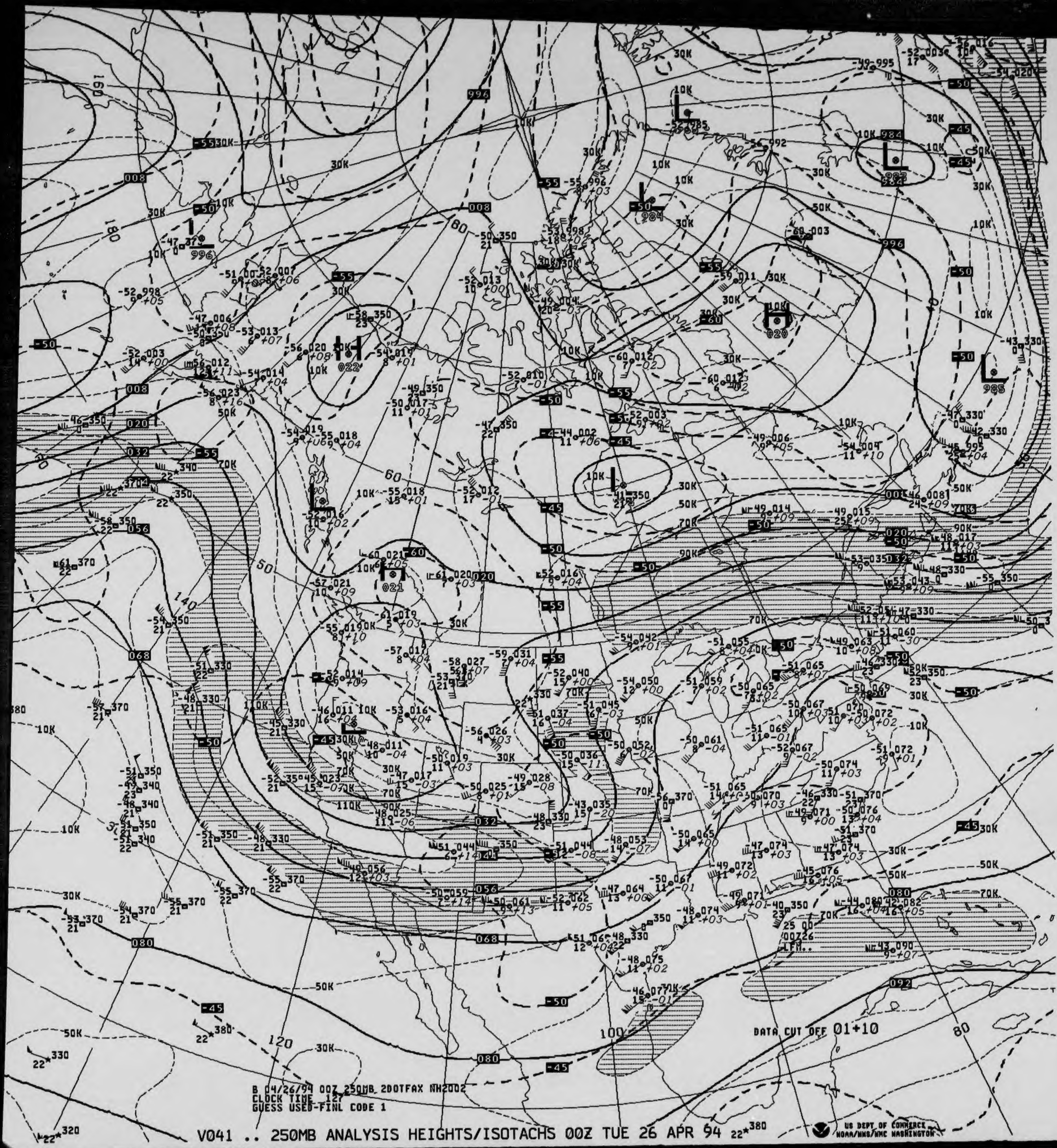

DATA CUT OFF 01+10
B 04/26/94 00Z 250MB 2DOTFAX NH2002
CLOCK TIME 127
GUESS USED-FINL CODE 1
US DEPT OF COMMERCE
NOAA/NWS/NMC WASHINGTON

V041 .. 250MB ANALYSIS HEIGHTS/ISOTACHS 00Z TUE 26 APR 94

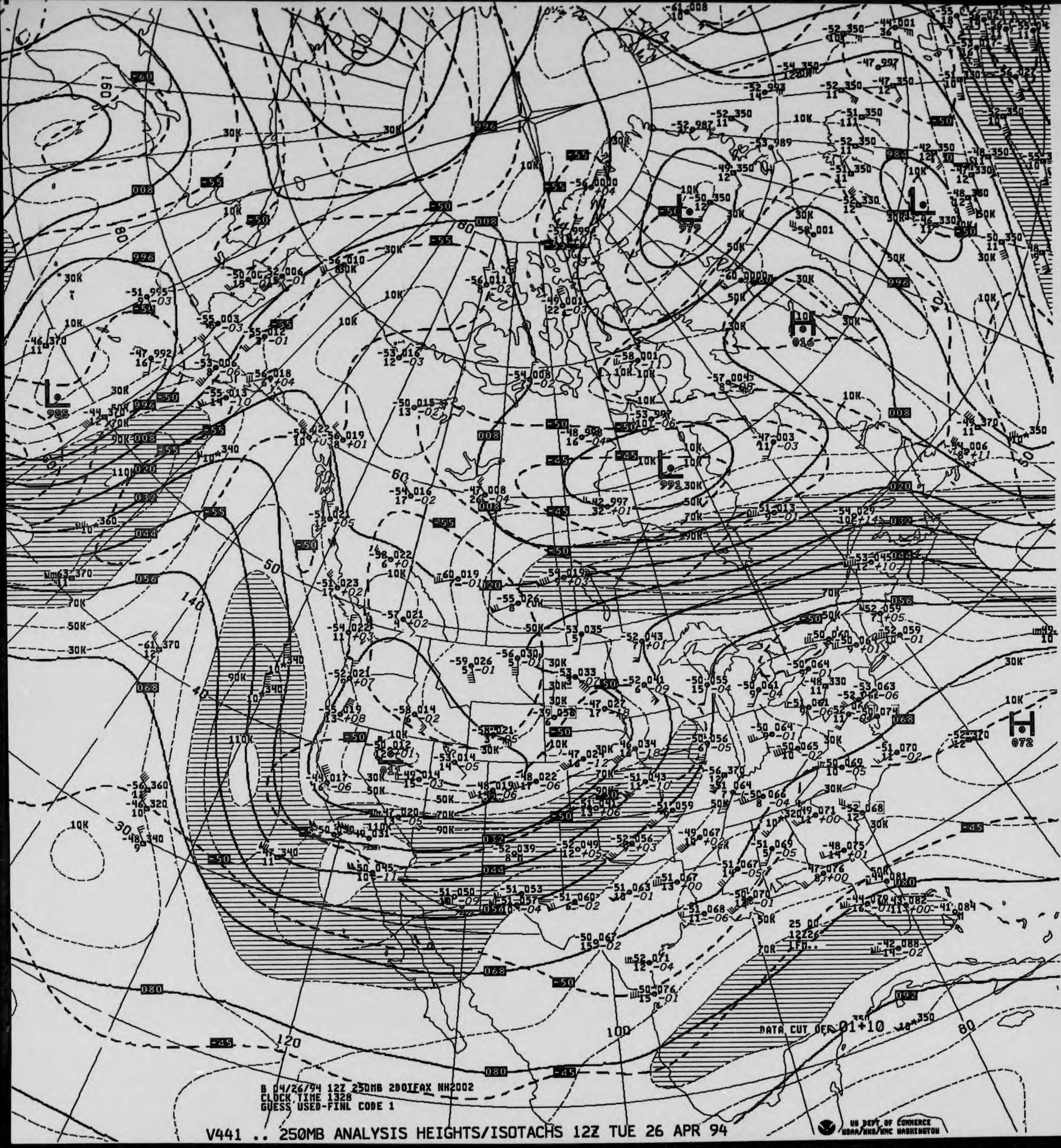
DATA CUT OFF 01+10
H
072
L
991
H
016
L
979
L
985

B 04/26/94 12Z 250MB 200IFAX NH2002
CLOCK TIME 1328
GUESS USED-FINL CODE 1

V441 .. 250MB ANALYSIS HEIGHTS/ISOTACHS 12Z TUE 26 APR 94

US DEPT OF COMMERCE
NOAA/NWS/NMC WASHINGTON

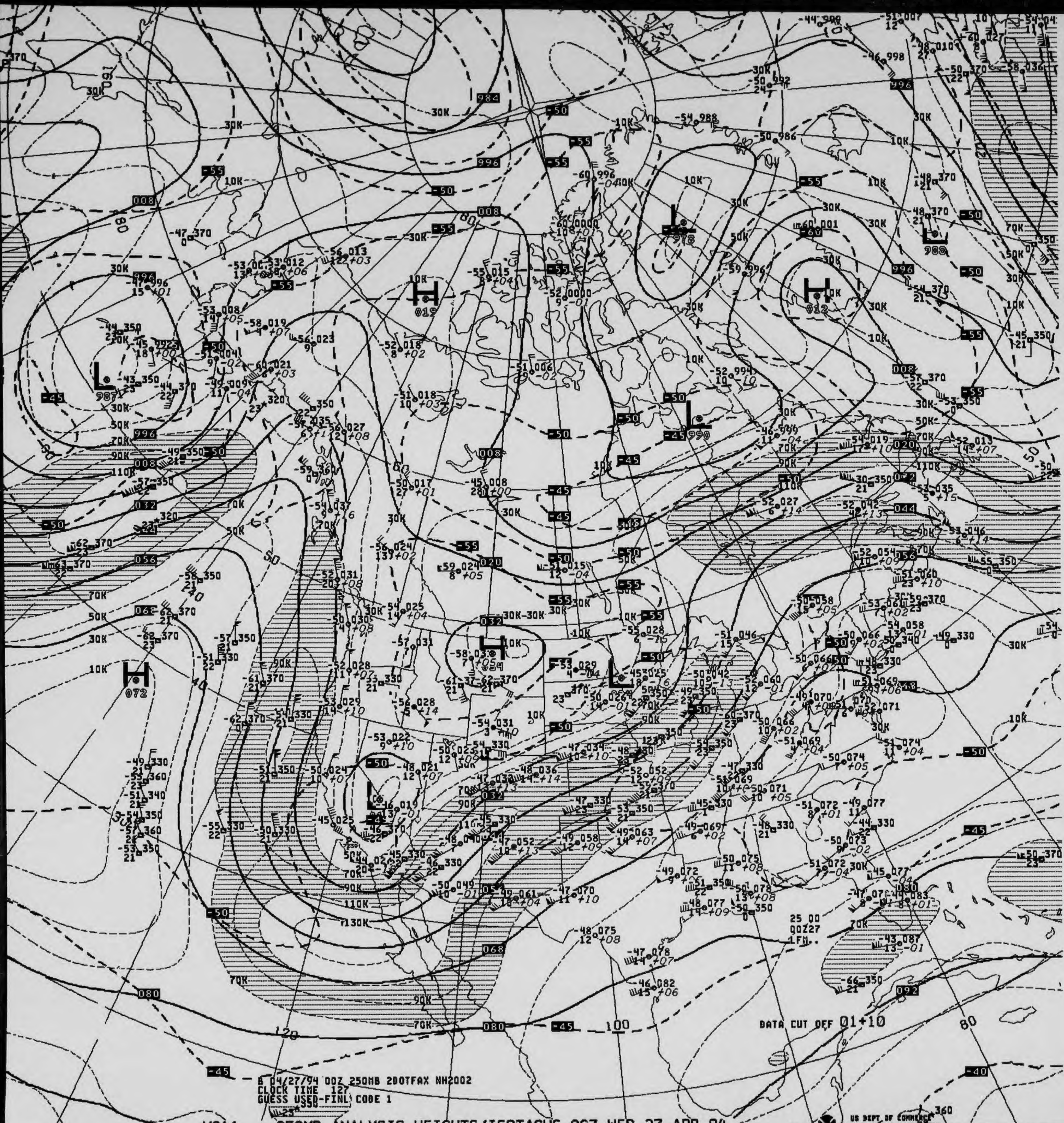

B 04/27/94 00Z 250MB 200TFAX NH2002
CLOCK TIME 127
GUESS USED-FINL CODE 1

DATA CUT OFF 01+10

V041 .. 250MB ANALYSIS HEIGHTS/ISOTACHS 00Z WED 27 APR 94

US DEPT OF COMMERCE
NOAA/NWS/NMC WASHINGTON

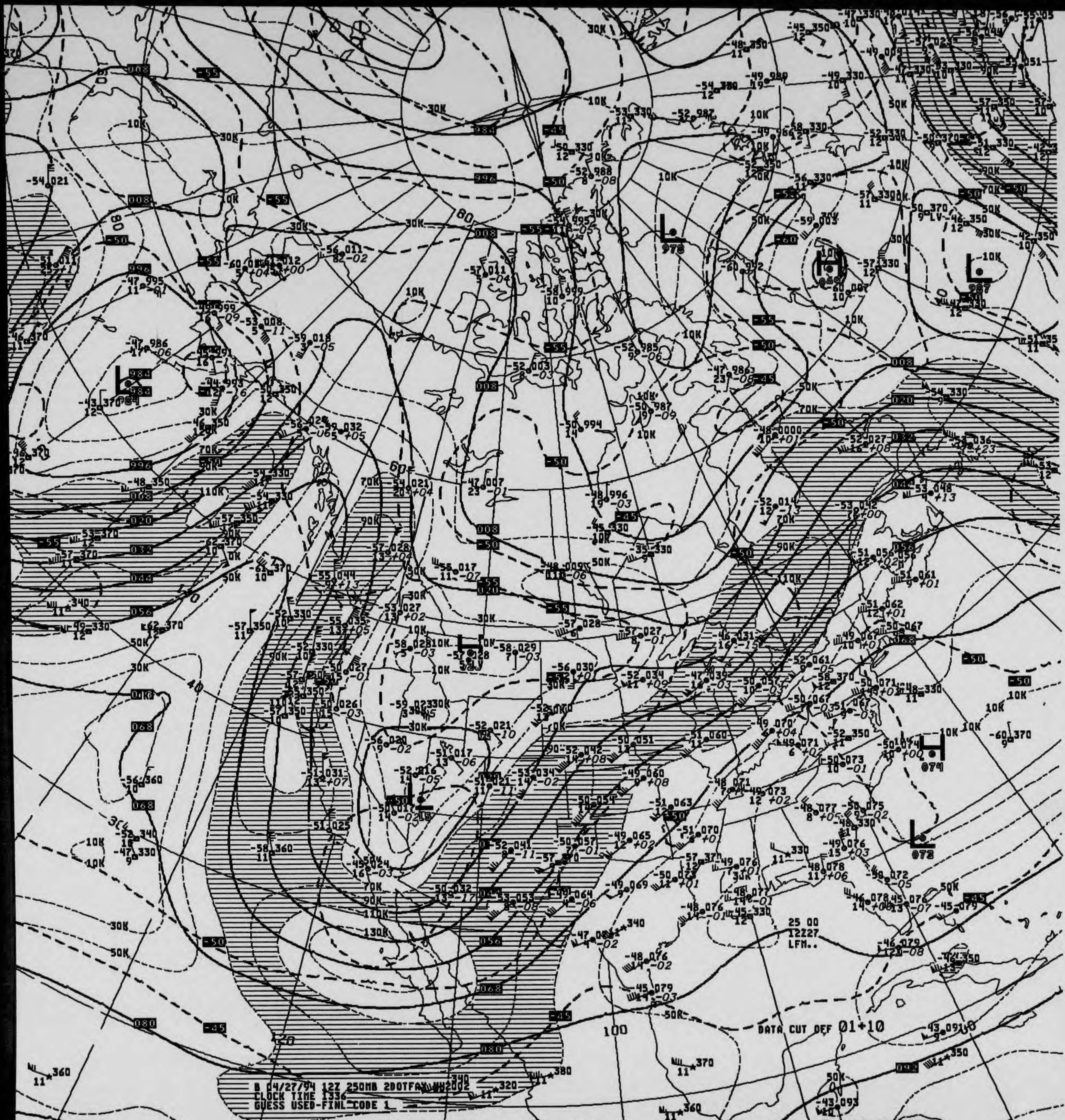
B 04/27/94 12Z 250MB 2DOTFAX WH2002
CLOCK TIME 1336
GUESS USED-FINL CODE 1
DATA CUT OFF 01+10
25 00
12Z27
LFM..
US DEPT OF COMMERCE
NOAA/NWS/NMC WASHINGTON

V441 .. 250MB ANALYSIS HEIGHTS/ISOTACHS 12Z WED 27 APR 94

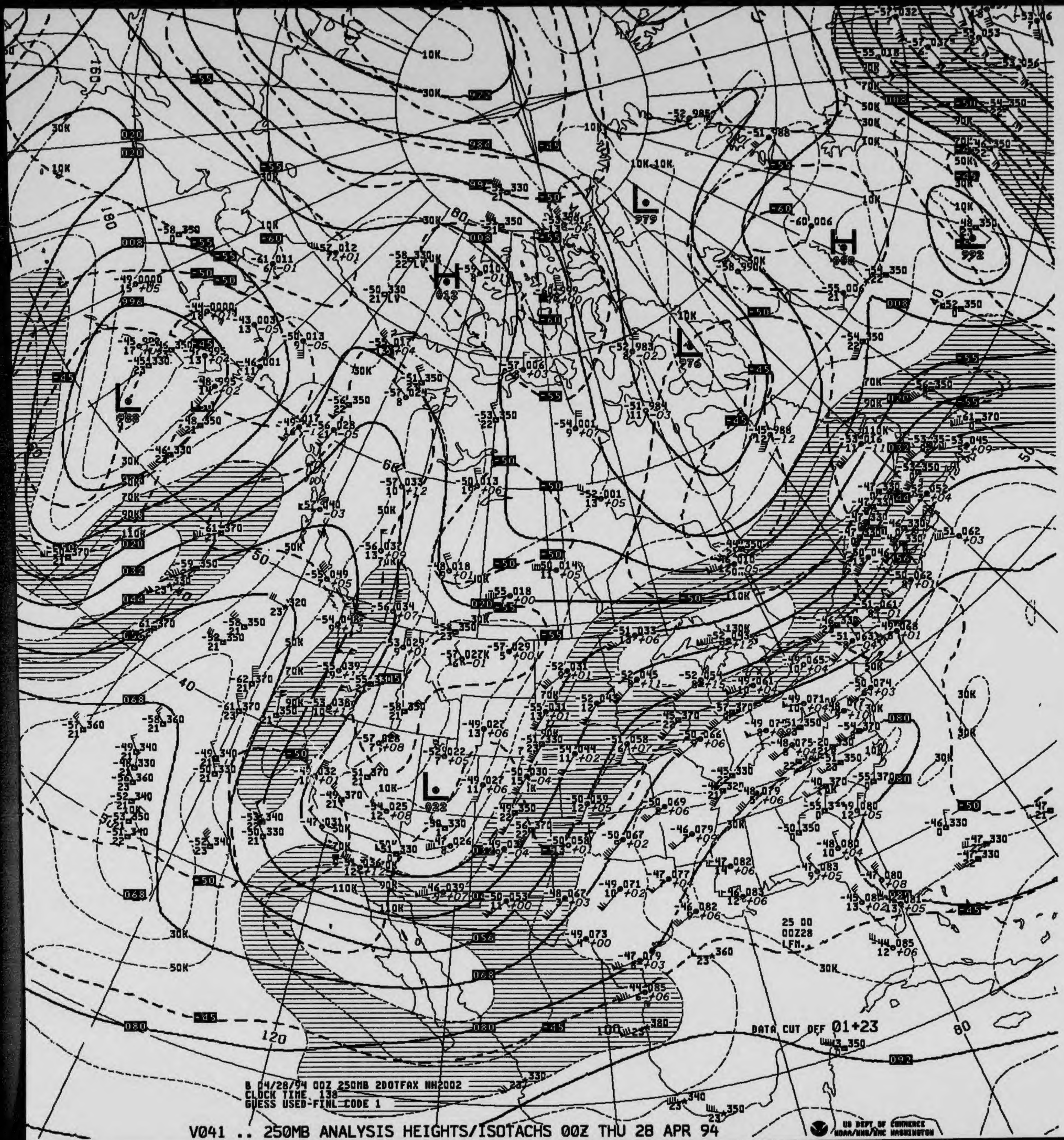
B 04/28/94 00Z 250MB 2DOTFAX NH2002
CLOCK TIME 138
GUESS USED-FINL CODE 1
DATA CUT OFF 01+23
25 00
00Z28
LFM.
H
L
10K
30K
50K
70K
90K
110K
180
120
100
80
60
50
40

V041 .. 250MB ANALYSIS HEIGHTS/ISOTACHS 00Z THU 28 APR 94

US DEPT OF COMMERCE
NOAA/NWS/NMC WASHINGTON

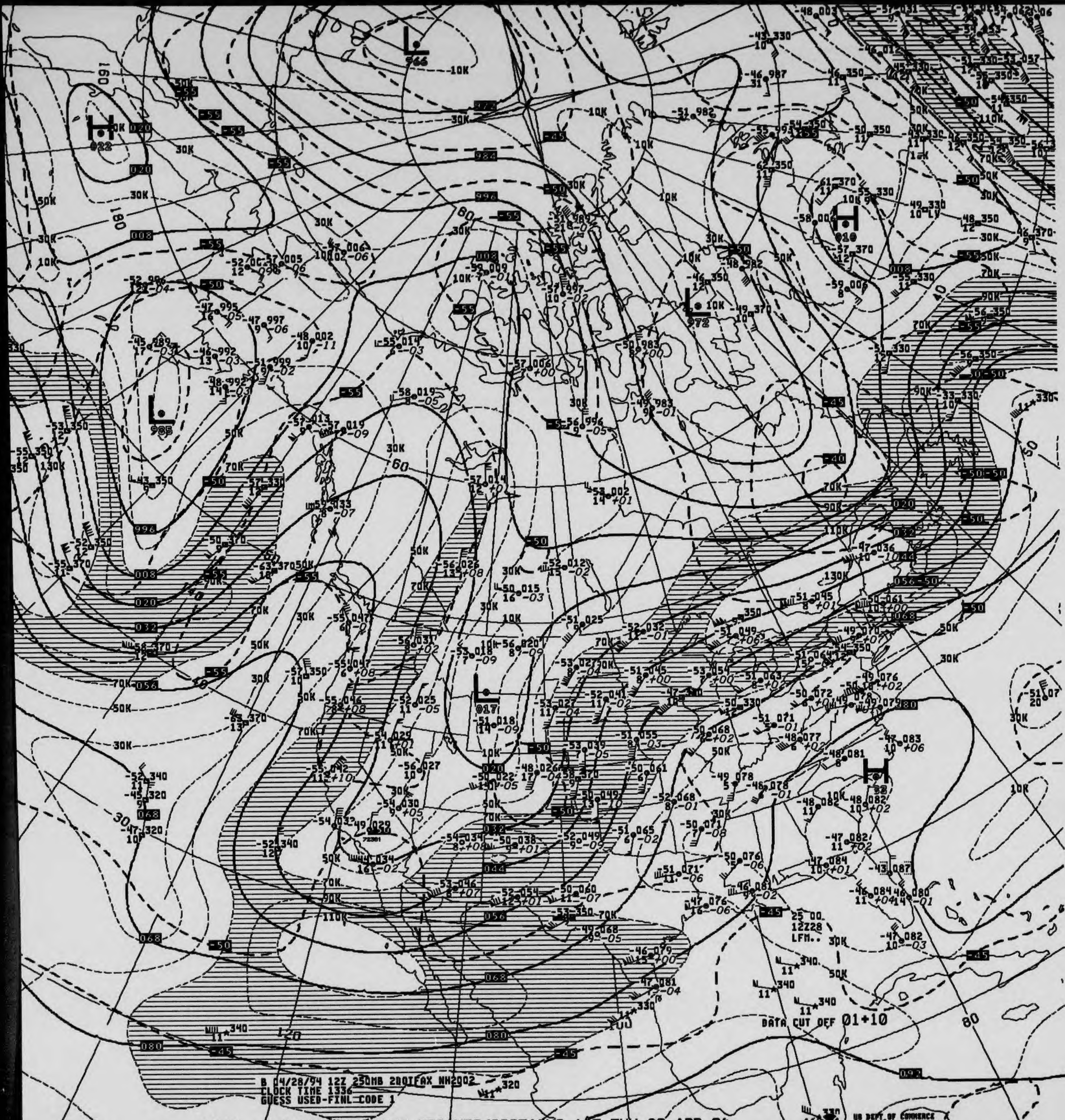
L
966
H
032
L
985
H
010
L
972
L
017
H
032
-10K
10K
30K
50K
70K
90K
110K
130K
160
180
120
100
80
60
50
40
30
-55
-50
-45
-40
008
020
032
044
056
068
080
092
972
984
996
DATA CUT OFF 01+10
25 00
12Z28
LFM..
US DEPT OF COMMERCE
NOAA/NWS/NMC WASHINGTON

B 04/28/94 12Z 250MB 200TFAX NH2002
CLOCK TIME 1336
GUESS USED-FINL CODE 1

V441 .. 250MB ANALYSIS HEIGHTS/ISOTACHS 12Z THU 28 APR 94

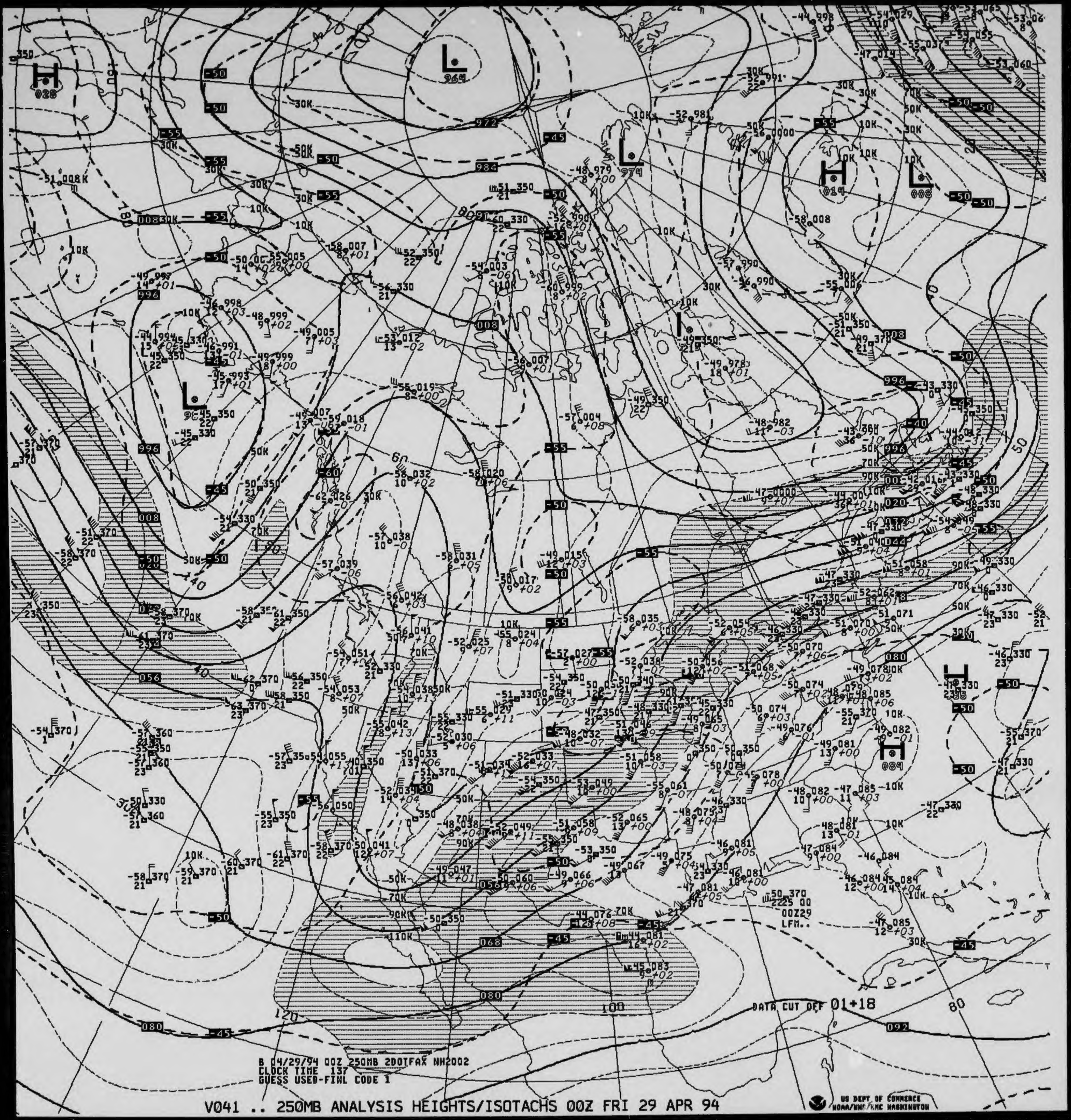
B 04/29/94 00Z 250MB 2DOTFAX NH2002
CLOCK TIME 137
GUESS USED-FINL CODE 1
DATA CUT OFF 01+18
US DEPT OF COMMERCE
NOAA/NWS/NMC WASHINGTON

V041 .. 250MB ANALYSIS HEIGHTS/ISOTACHS 00Z FRI 29 APR 94

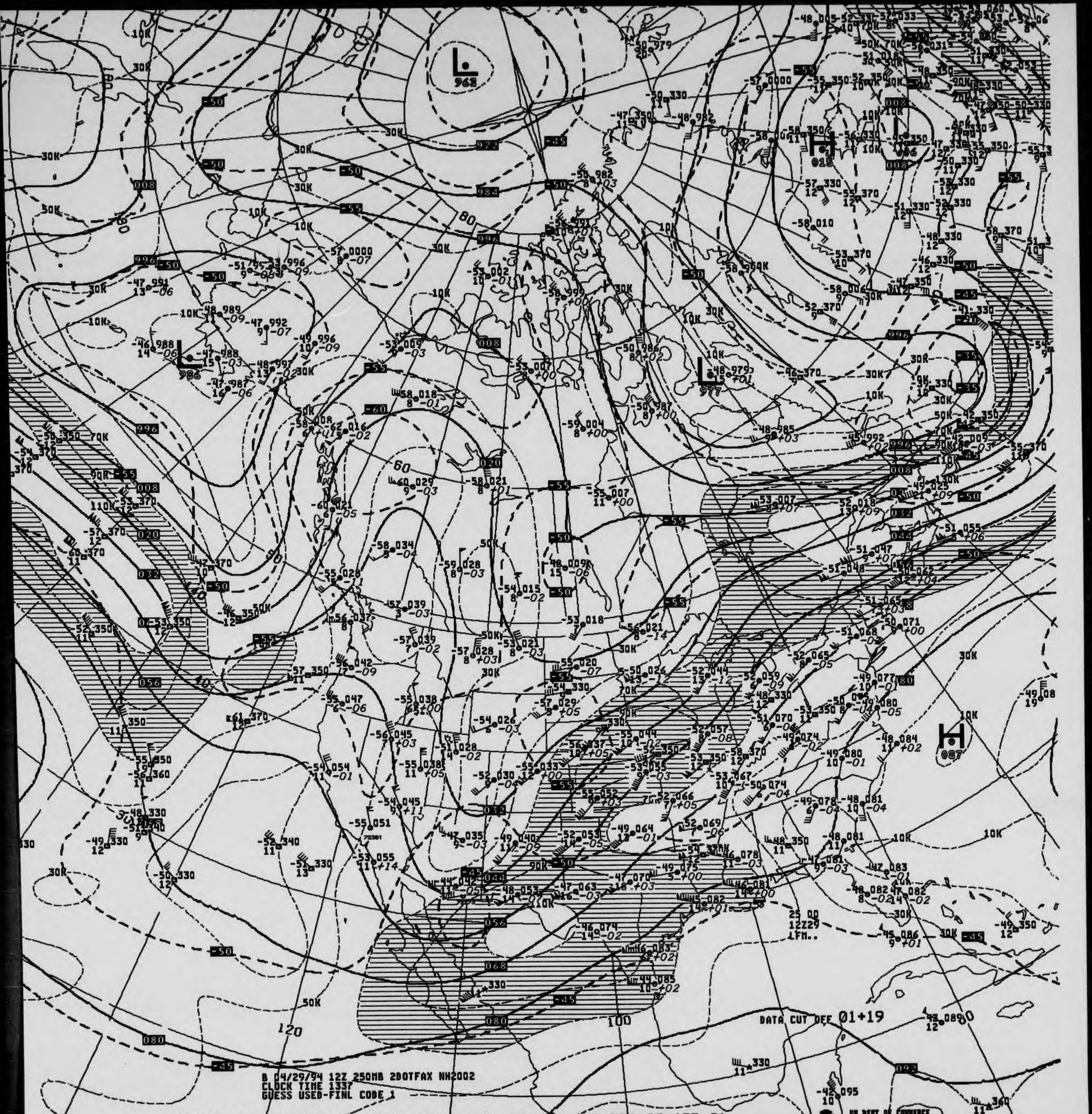
DATA CUT OFF 01+19
B 04/29/94 12Z 250MB 2DOTFAX NH2002
CLOCK TIME 1337
GUESS USED-FINL CODE 1
US DEPT OF COMMERCE
NOAA/NWS/NMC WASHINGTON

V441 .. 250MB ANALYSIS HEIGHTS/ISOTACHS 12Z FRI 29 APR 94

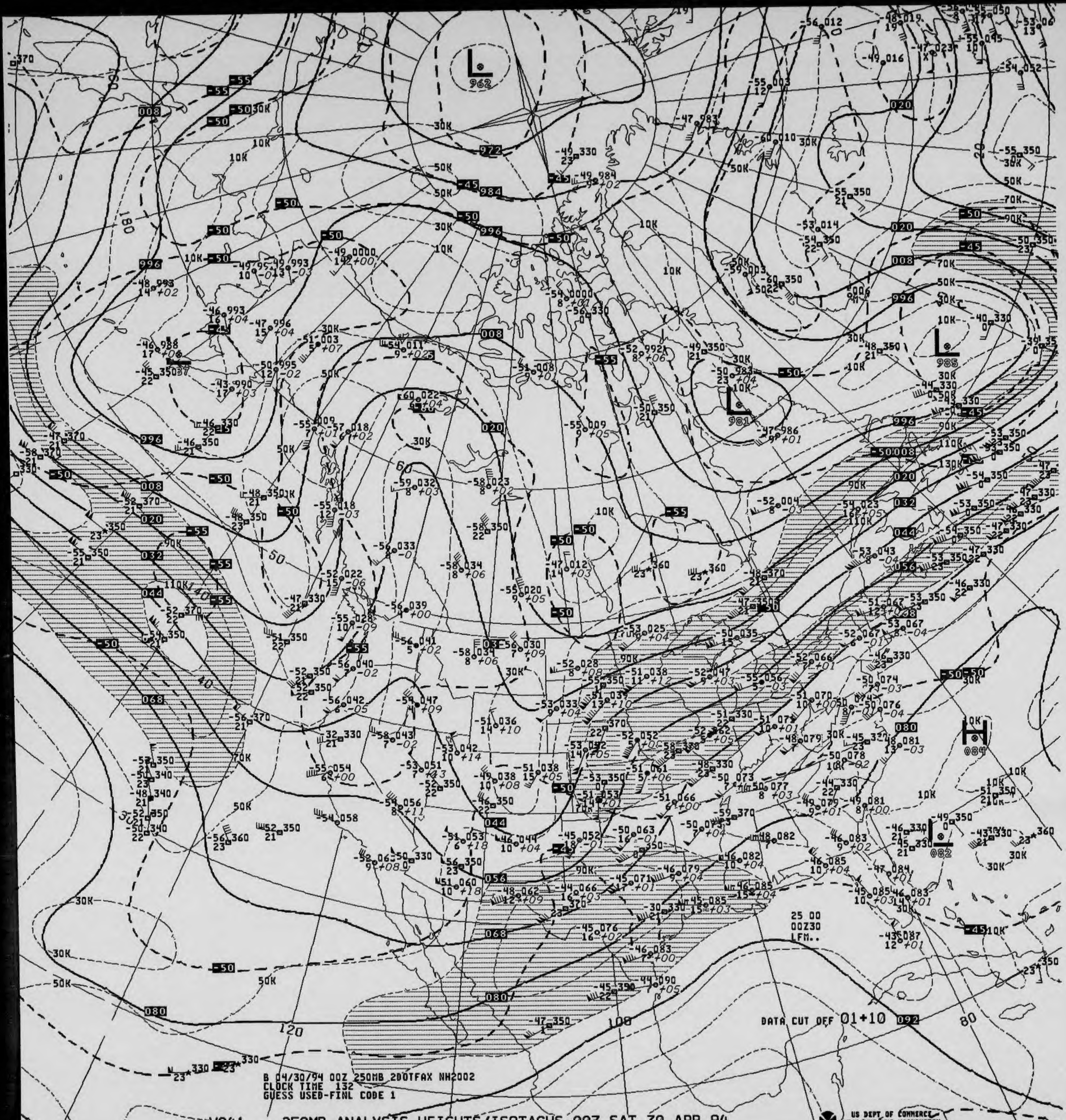
B 04/30/94 00Z 250MB 2DOTFAX NH2002
CLOCK TIME 132
GUESS USED-FINL CODE 1
DATA CUT OFF 01+10
25 00
00Z30
LFM..
L 962
L 985
L 981
H 084
L 082
US DEPT OF COMMERCE
NOAA/NWS/NMC WASHINGTON

V041 .. 250MB ANALYSIS HEIGHTS/ISOTACHS 00Z SAT 30 APR 94

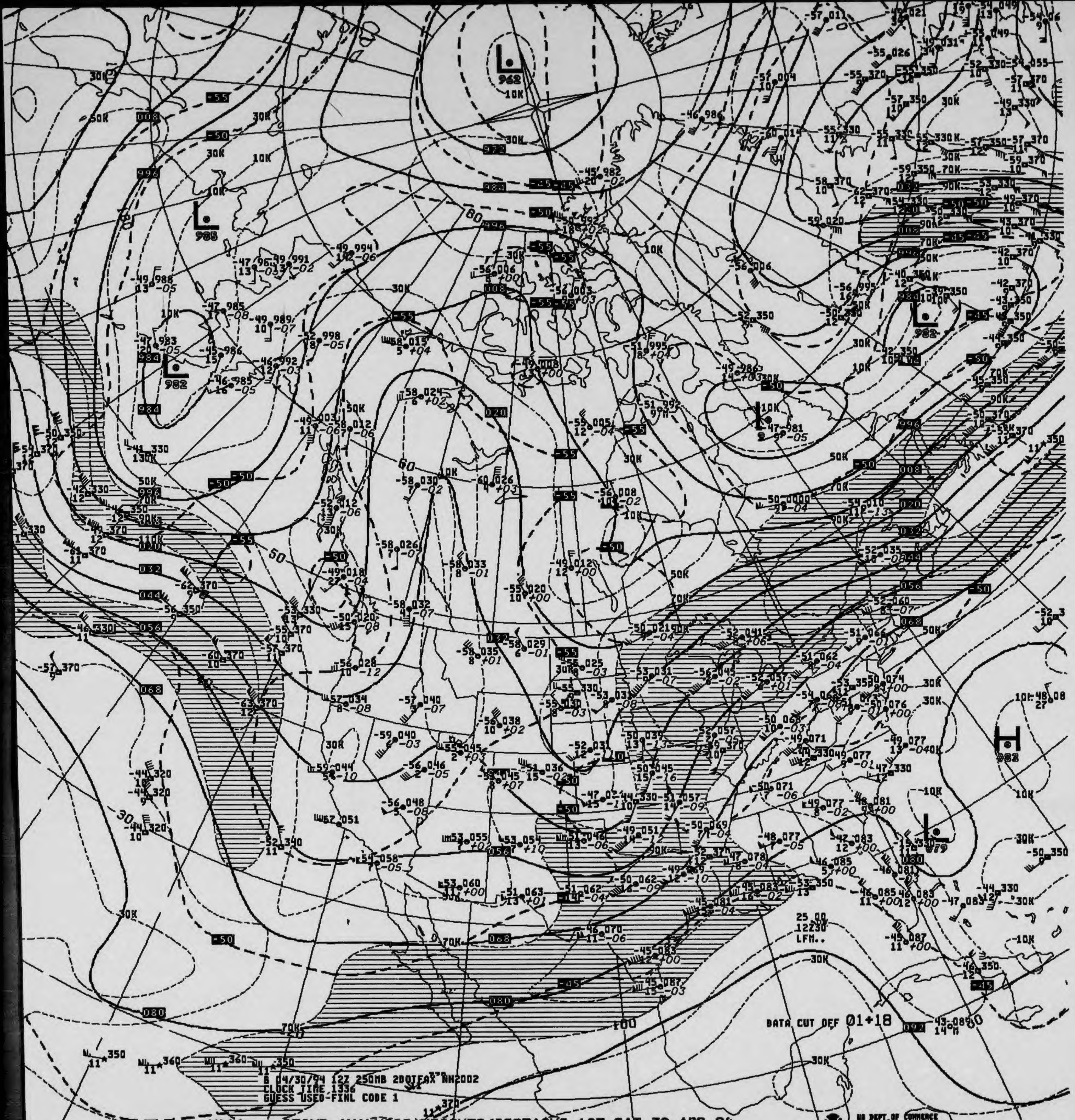
DATA CUT OFF 01+18
B 04/30/94 12Z 250MB 2DOTFAX NH2002
CLOCK TIME 1336
GUESS USED-FINL CODE 1
25 00
12Z30
LFM..

V441 .. 250MB ANALYSIS HEIGHTS/ISOTACHS 12Z SAT 30 APR 94

US DEPT OF COMMERCE
NOAA/NWS/NMC WASHINGTON

(Rev. 8 - 83)

National Oceanic and Atmospheric Administrati
National Environmental Satellite, Data, and Informatio
National Climatic Data Center

DEPARTMENT OF COMMERCE
UNITED STATES OF AMERICA

200 MB CONSTANT PRESSURE CHARTS

NORTH AMERICAN NMC

ALL RECORDS ARE THE BEST AVAILABLE FOR FILMING

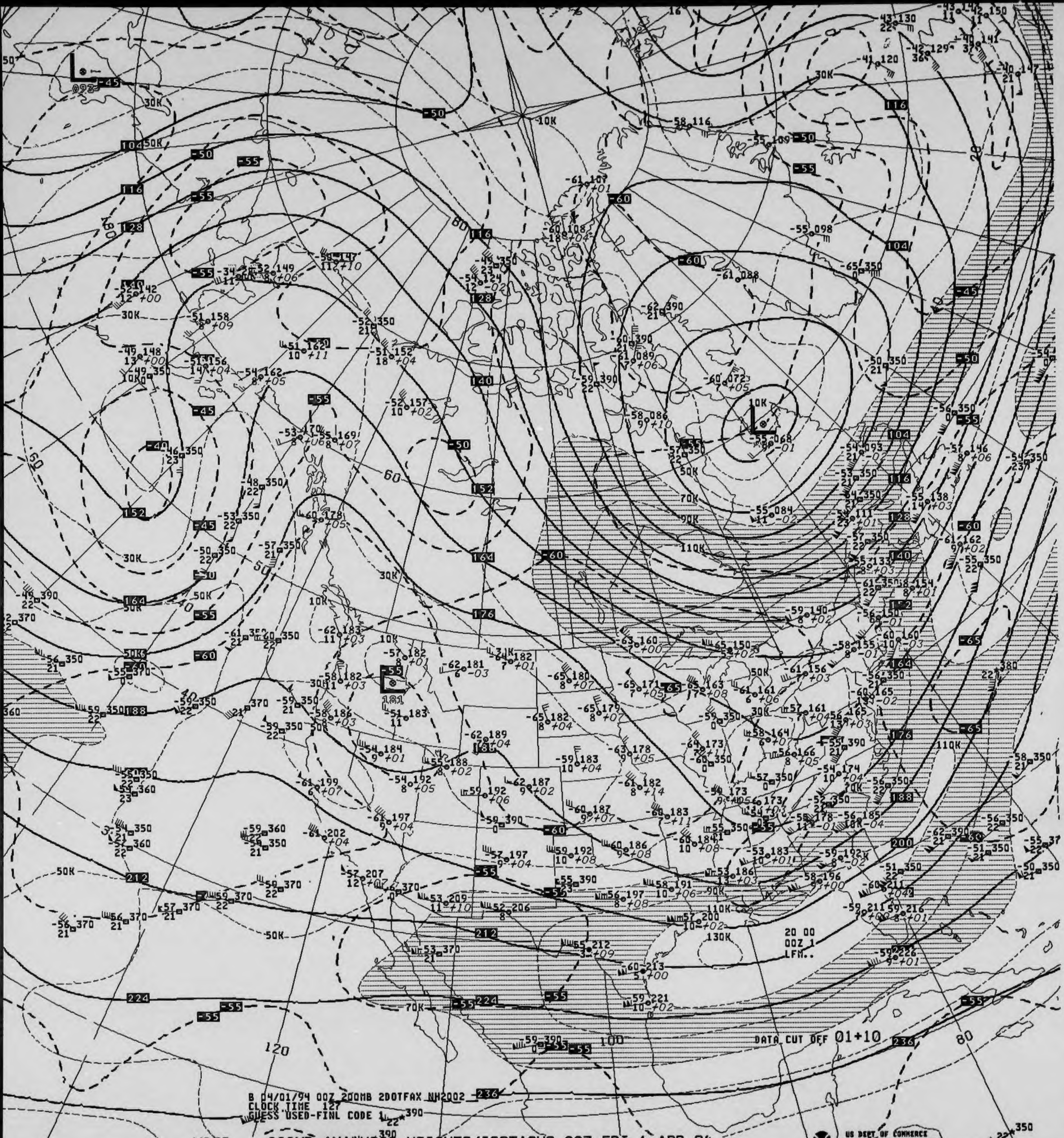
B 04/01/94 00Z 200MB 2DOTFAX NH2002
CLOCK TIME 127
GUESS USED-FINL CODE 1
DATA CUT OFF 01+10
20 00
00Z 1
LFM..
US DEPT OF COMMERCE
NOAA/NWS/NMC WASHINGTON

V039 .. 200MB ANALYSIS HEIGHTS/ISOTACHS 00Z FRI 1 APR 94

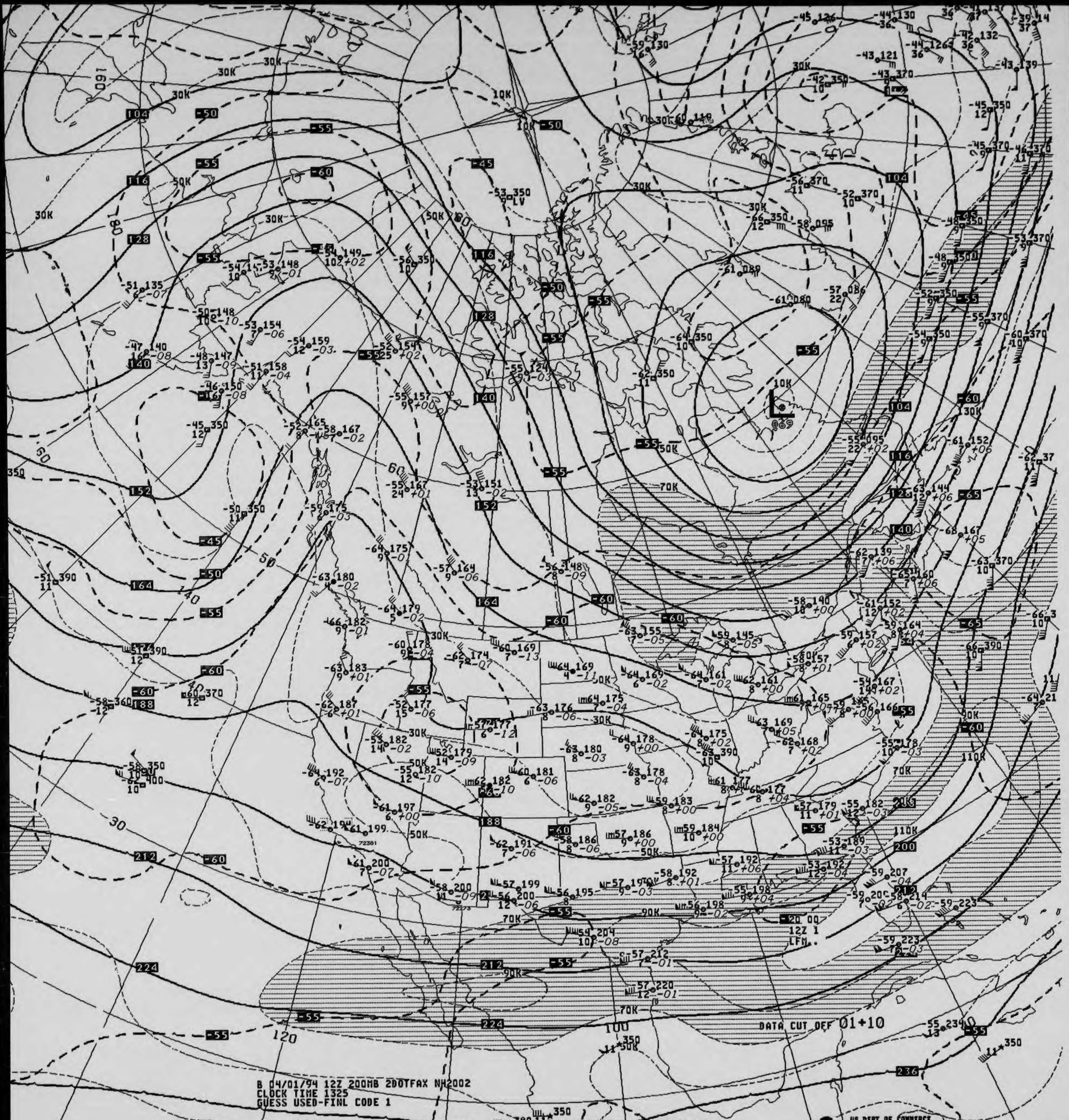

DATA CUT OFF 01+10
12Z 1
LFM
30K
50K
70K
90K
110K
130K
104
116
128
140
152
164
188
200
212
224
236
-45
-50
-55
-60
-65

B 04/01/94 12Z 200MB 200TFAX NH2002
CLOCK TIME 1325
GUESS USED-FINL CODE 1

V439 .. 200MB ANALYSIS HEIGHTS/ISOTACHS 12Z FRI 1 APR 94

US DEPT OF COMMERCE
NOAA/NWS/NMC WASHINGTON

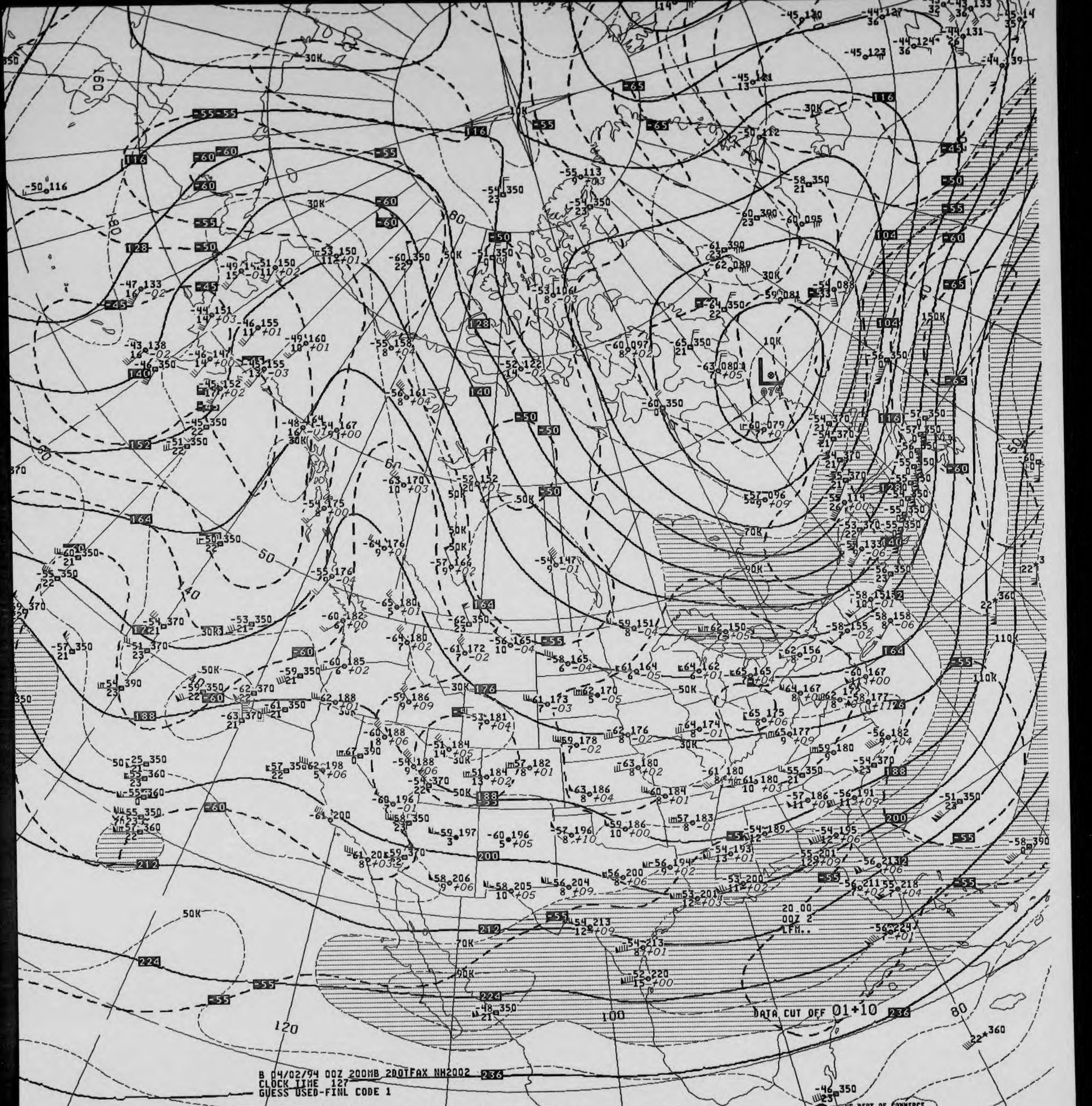

DATA CUT OFF 01+10
20.00
00Z 2
LFM..
US DEPT OF COMMERCE
NOAA/NWS/NMC WASHINGTON

B 04/02/94 00Z 200MB 200TFAX NH2002
CLOCK TIME 127
GUESS USED-FINL CODE 1

V039 .. 200MB ANALYSIS HEIGHTS/ISOTACHS 00Z SAT 2 APR 94

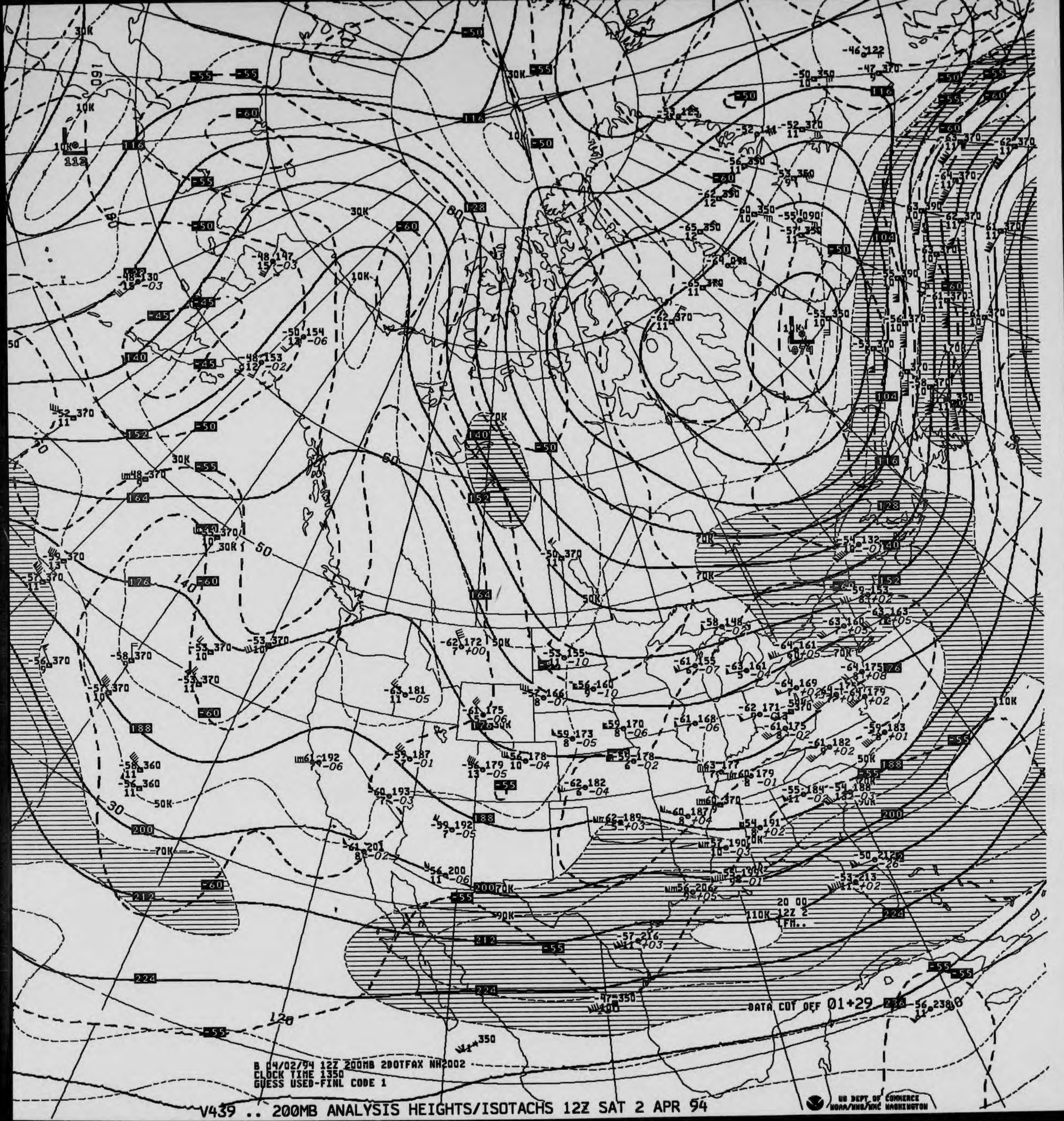
DATA CUT OFF 01+29
B 04/02/94 12Z 200MB 2D0TFAX NH2002
CLOCK TIME 1350
GUESS USED-FINL CODE 1
US DEPT OF COMMERCE
NOAA/NWS/NMC WASHINGTON

V439 .. 200MB ANALYSIS HEIGHTS/ISOTACHS 12Z SAT 2 APR 94

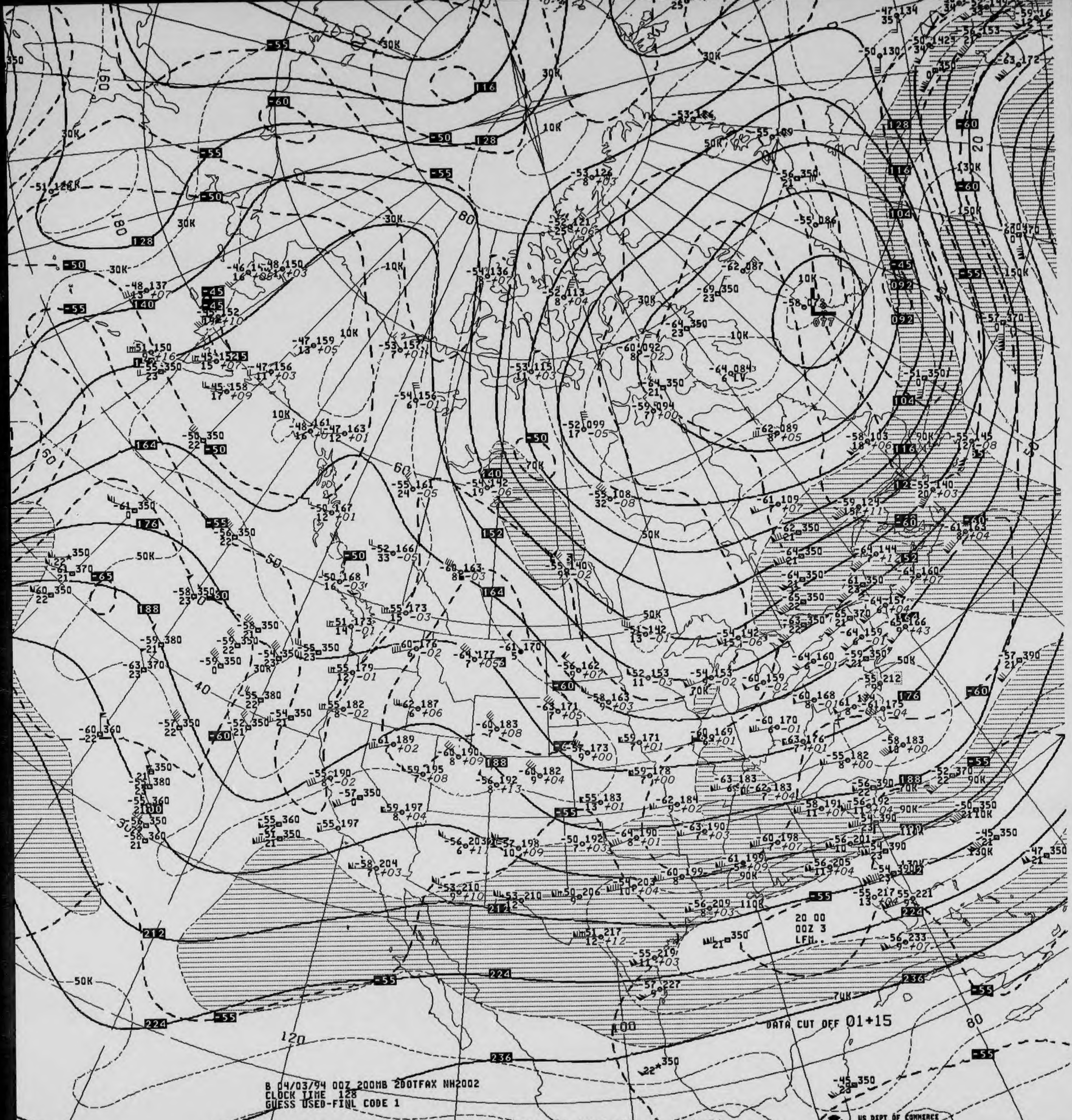
DATA CUT OFF 01+15
20 00
00Z 3
LFM.
B 04/03/94 00Z 200MB 200TFAX NH2002
CLOCK TIME 128
GUESS USED-FINL CODE 1

V039 .. 200MB ANALYSIS HEIGHTS/ISOTACHS 00Z SUN 3 APR 94

US DEPT OF COMMERCE
NOAA/NWS/NMC WASHINGTON

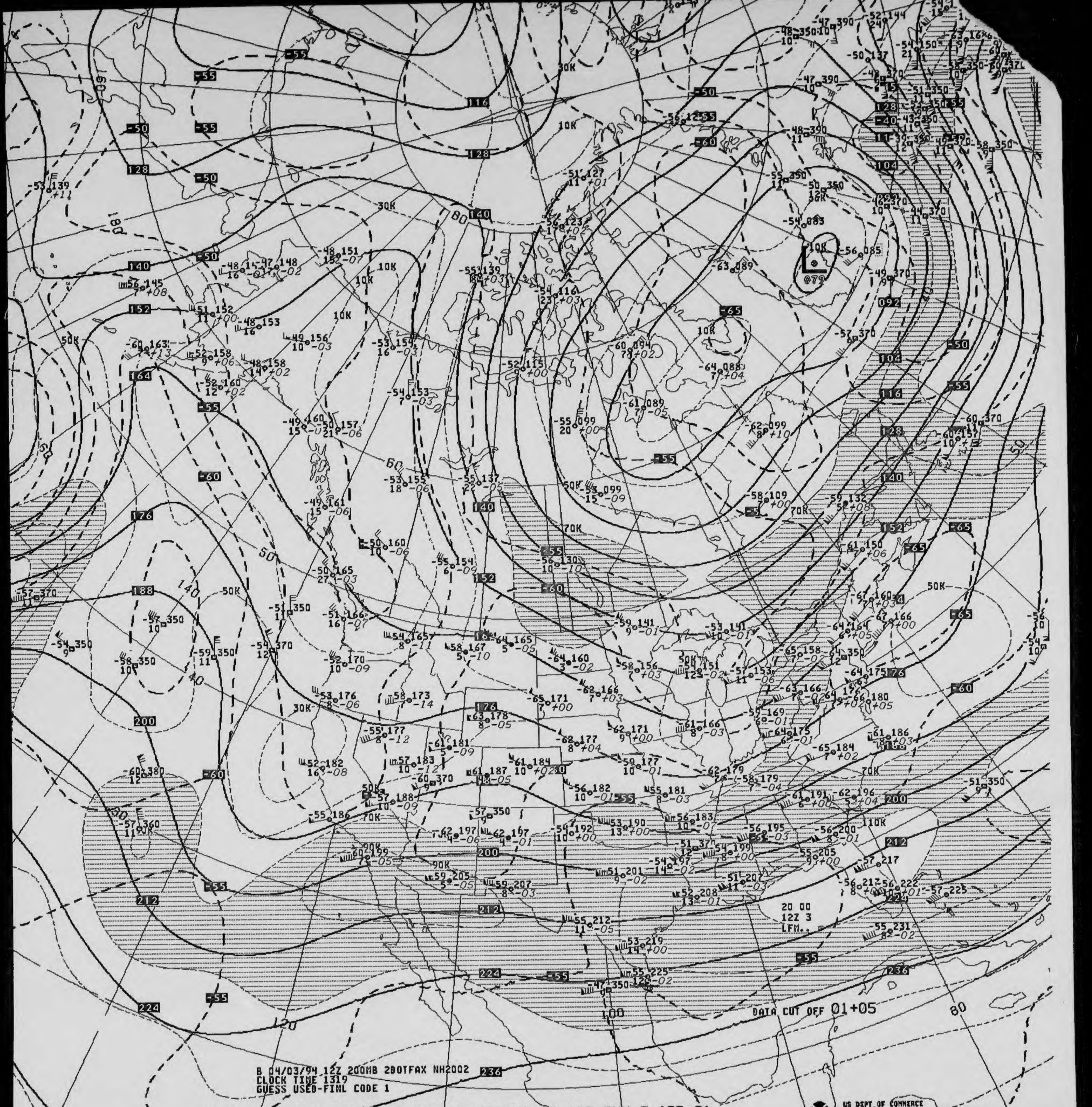
DATA CUT OFF 01+05
20 00
12Z 3
LFM..
30K
10K
50K
70K
90K
110K
116
128
140
152
164
176
188
200
212
224
236
-50
-55
-60
-65

B 04/03/94 12Z 200MB 2DOTFAX NH2002
CLOCK TIME 1319
GUESS USED-FINL CODE 1

V439 .. 200MB ANALYSIS HEIGHTS/ISOTACHS 12Z SUN 3 APR 94

US DEPT OF COMMERCE
NOAA/NWS/NMC WASHINGTON

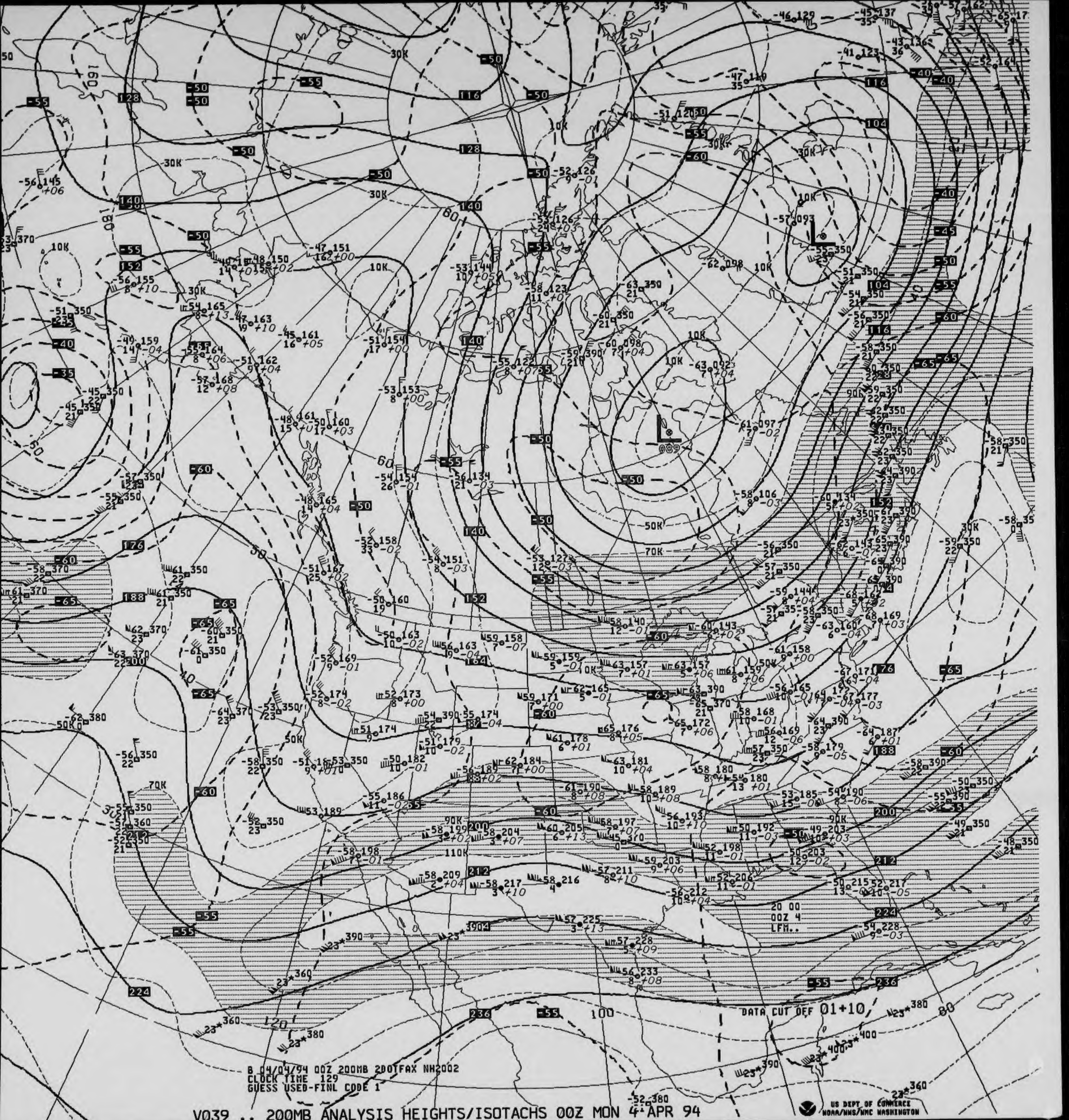
DATA CUT OFF 01+10
20 00
00Z 4
LFM..
B 04/04/94 00Z 200MB 200TFAX NH2002
CLOCK TIME 129
GUESS USED-FINL CODE 1
US DEPT OF COMMERCE
NOAA/NWS/NMC WASHINGTON

V039 .. 200MB ANALYSIS HEIGHTS/ISOTACHS 00Z MON 4 APR 94

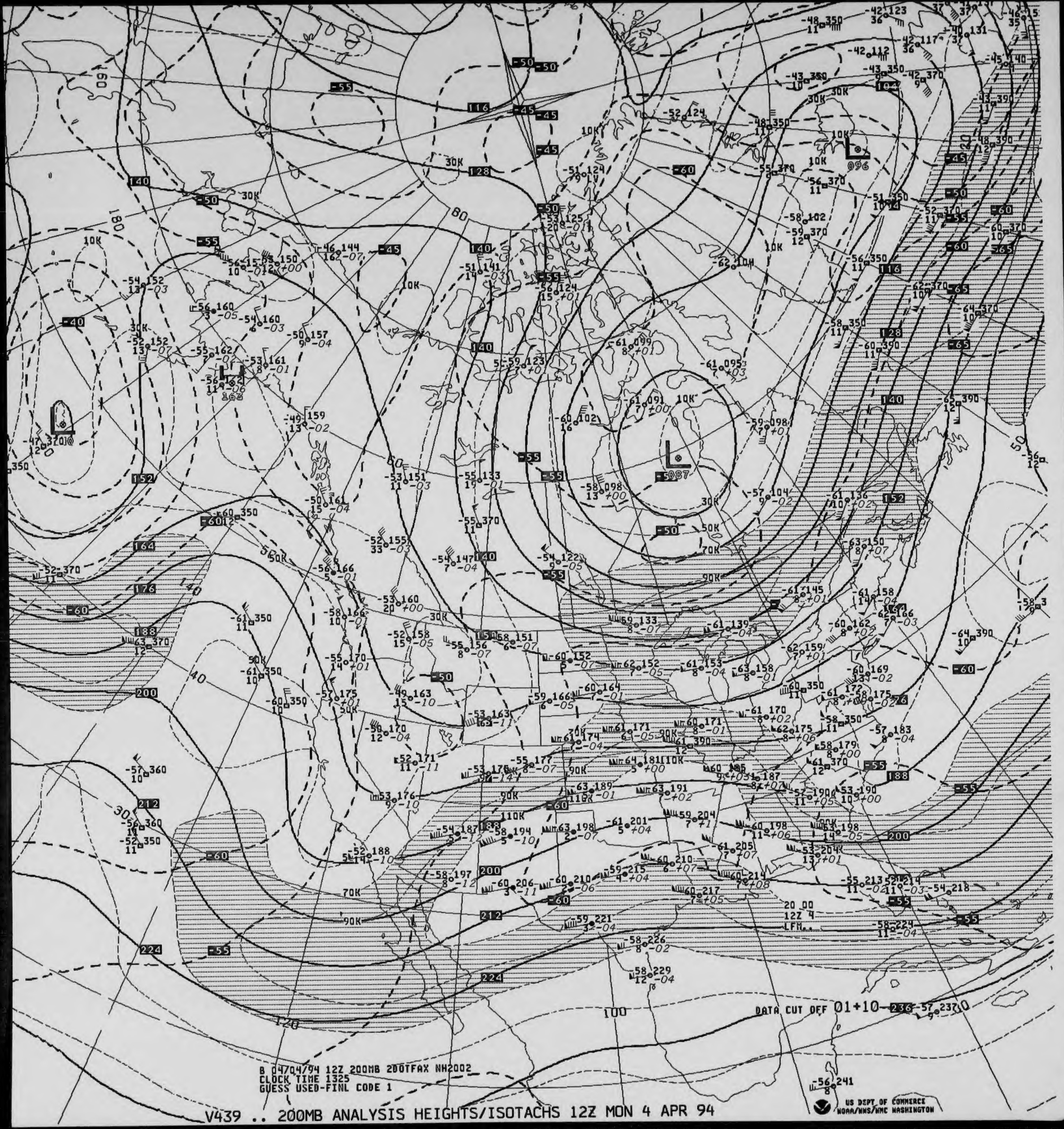
B 04/04/94 12Z 200MB 200TFAX NH2002
CLOCK TIME 1325
GUESS USED-FINL CODE 1
DATA CUT OFF 01+10
20 00
12Z 4
LFM..
US DEPT OF COMMERCE
NOAA/NWS/NMC WASHINGTON

V439 .. 200MB ANALYSIS HEIGHTS/ISOTACHS 12Z MON 4 APR 94

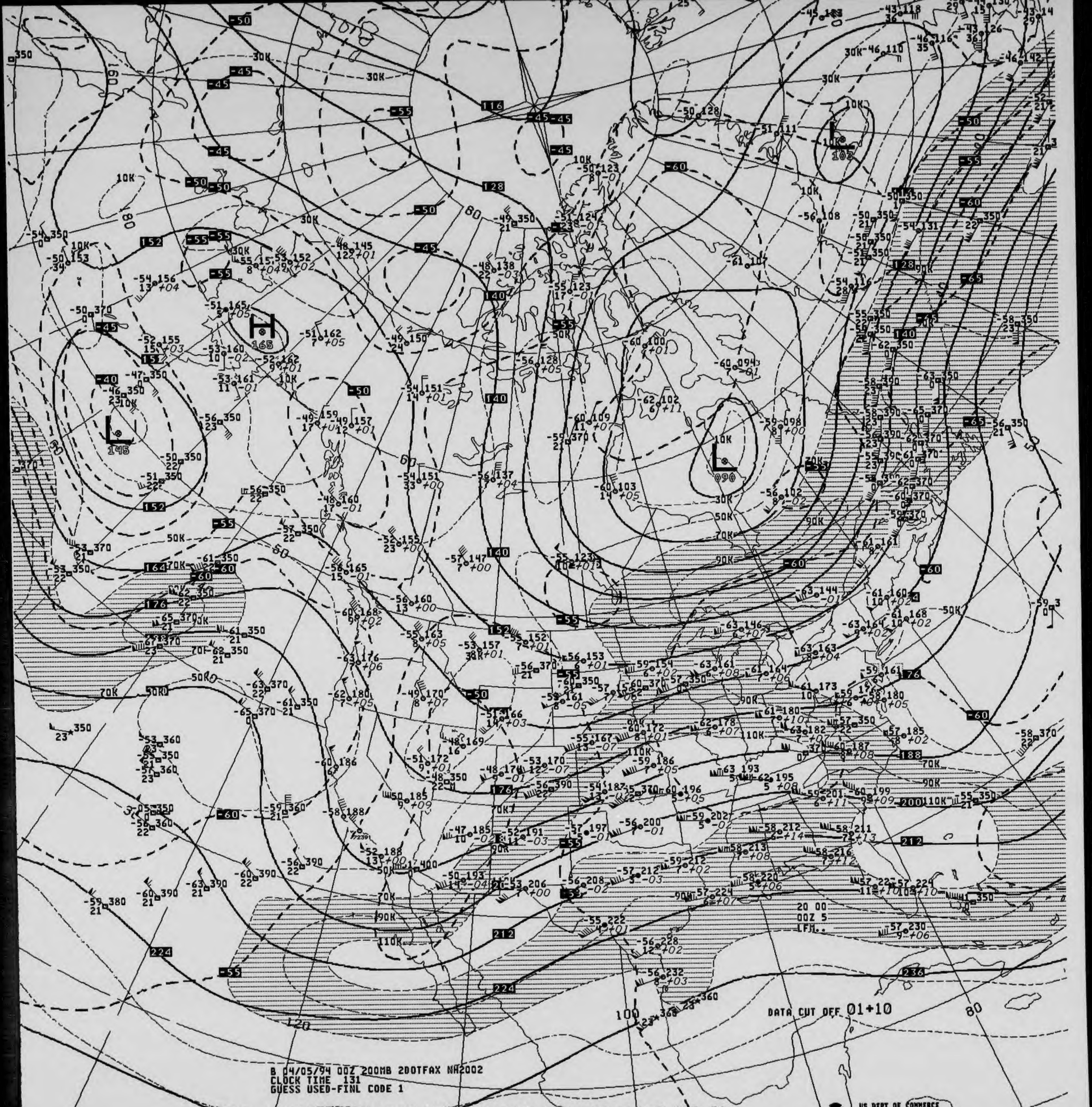
B 04/05/94 00Z 200MB 200TFAX NA2002
CLOCK TIME 131
GUESS USED-FINL CODE 1
DATA CUT OFF 01+10
20 00
00Z 5
LFM..
US DEPT OF COMMERCE
NOAA/NWS/NMC WASHINGTON

V039 .. 200MB ANALYSIS HEIGHTS/ISOTACHS 00Z TUE 5 APR 94

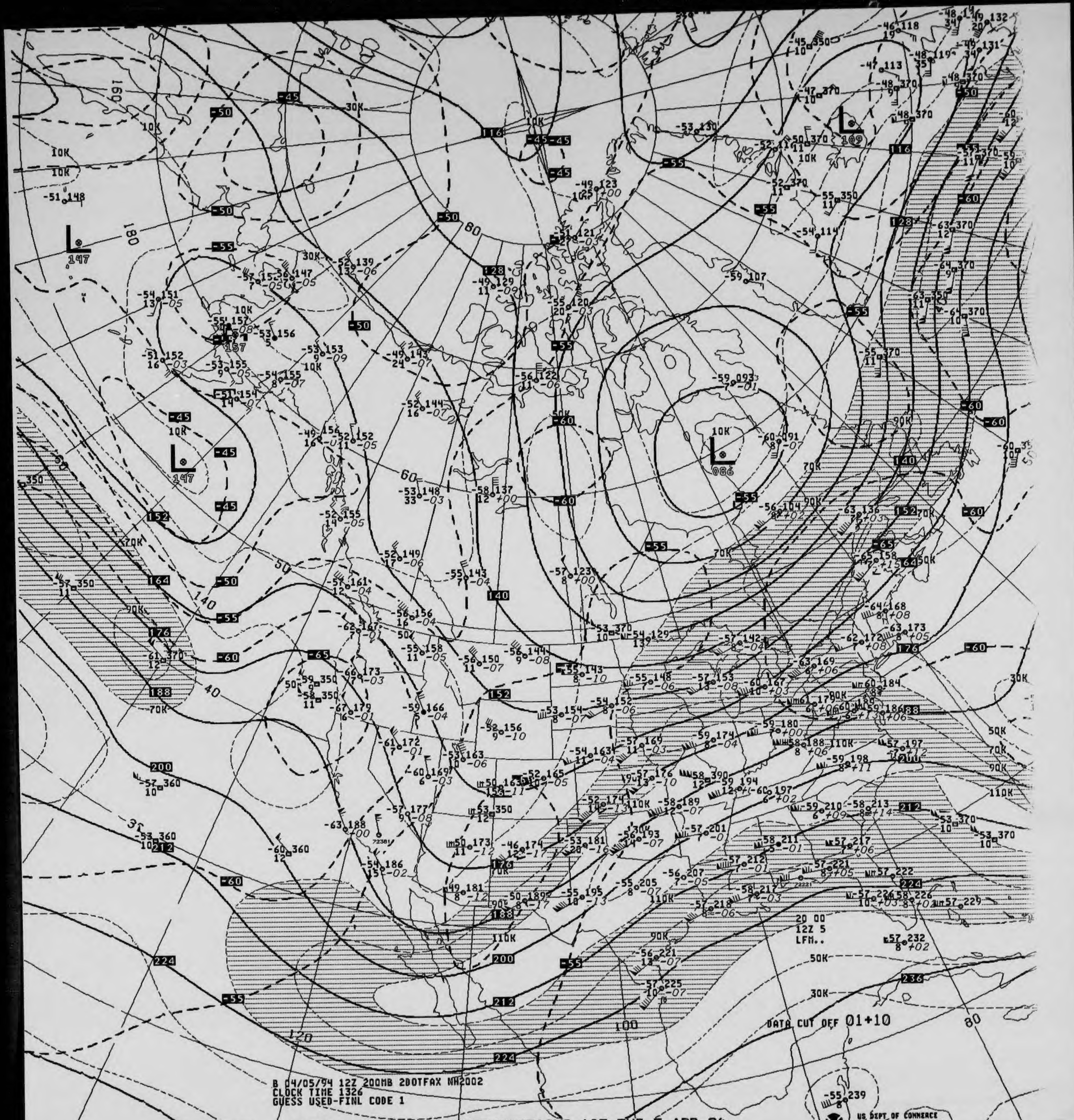
B 04/05/94 12Z 200MB 20DTFAX NH2002
CLOCK TIME 1326
GUESS USED-FINL CODE 1
DATA CUT OFF 01+10
20 00
12Z 5
LFM..
US DEPT OF COMMERCE
NOAA/NWS/NMC WASHINGTON
116
128
140
152
164
176
188
200
212
224
236
-45
-50
-55
-60
-65
10K
30K
50K
70K
90K
110K
L
147
109
086
157

V439 .. 200MB ANALYSIS HEIGHTS/ISOTACHS 12Z TUE 5 APR 94

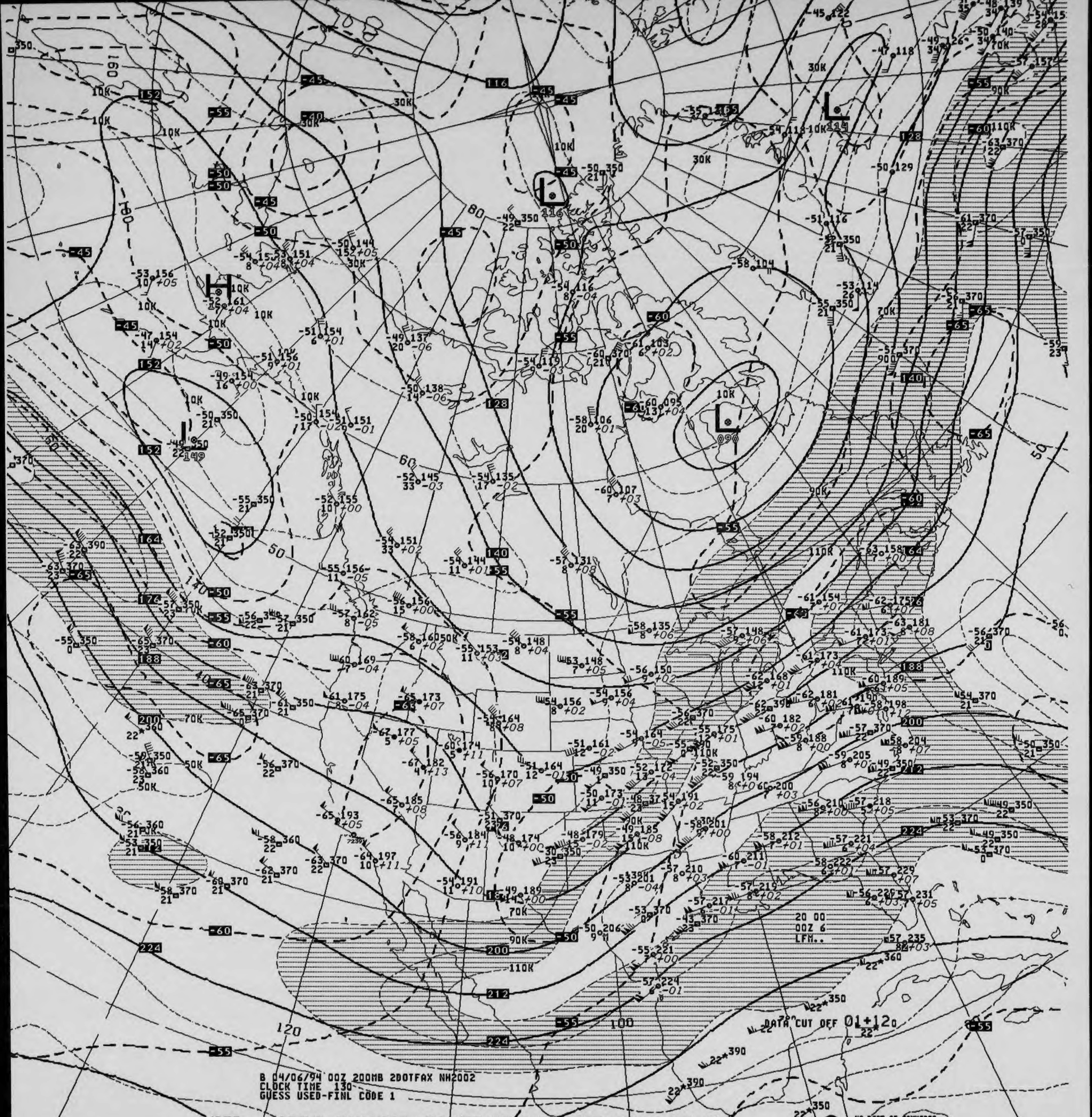
DATA CUT OFF 01+12
20 00
00Z 6
LFM..
120
100
80
60
50
40
160
180

B 04/06/94 00Z 200MB 2DOTFAX NH2002
CLOCK TIME 130
GUESS USED-FINL CODE 1

V039 .. 200MB ANALYSIS HEIGHTS/ISOTACHS 00Z WED 6 APR 94

US DEPT OF COMMERCE
NOAA/NWS/NMC WASHINGTON

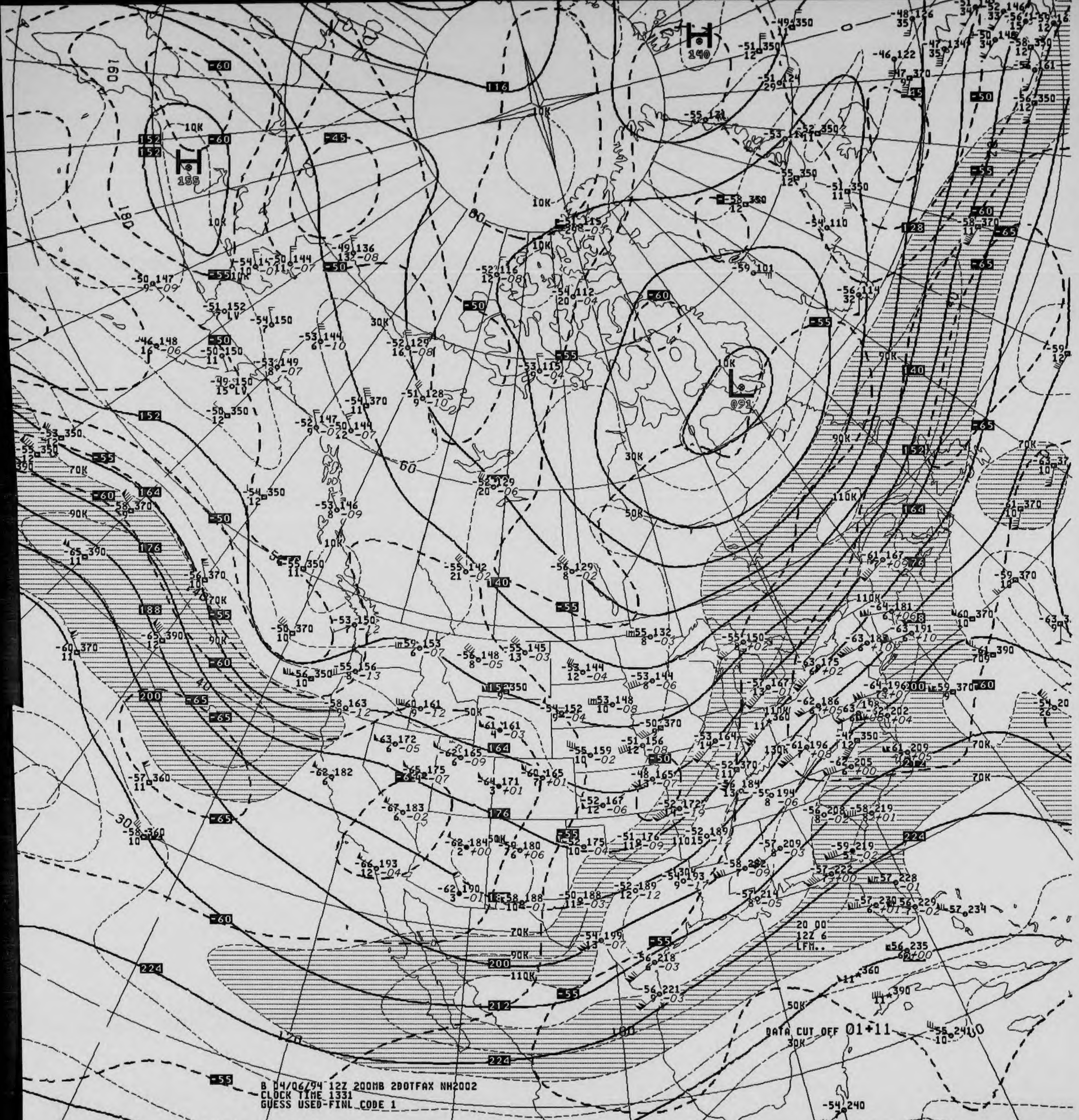

H
155
H
140
L
091
DATA CUT OFF 01+11
20 00
12Z 6
LFM..

B 04/06/94 12Z 200MB 2DOTFAX NH2002
CLOCK TIME 1331
GUESS USED-FINL CODE 1

V439 .. 200MB ANALYSIS HEIGHTS/ISOTACHS 12Z WED 6 APR 94

US DEPT OF COMMERCE
NOAA/NWS/NMC WASHINGTON

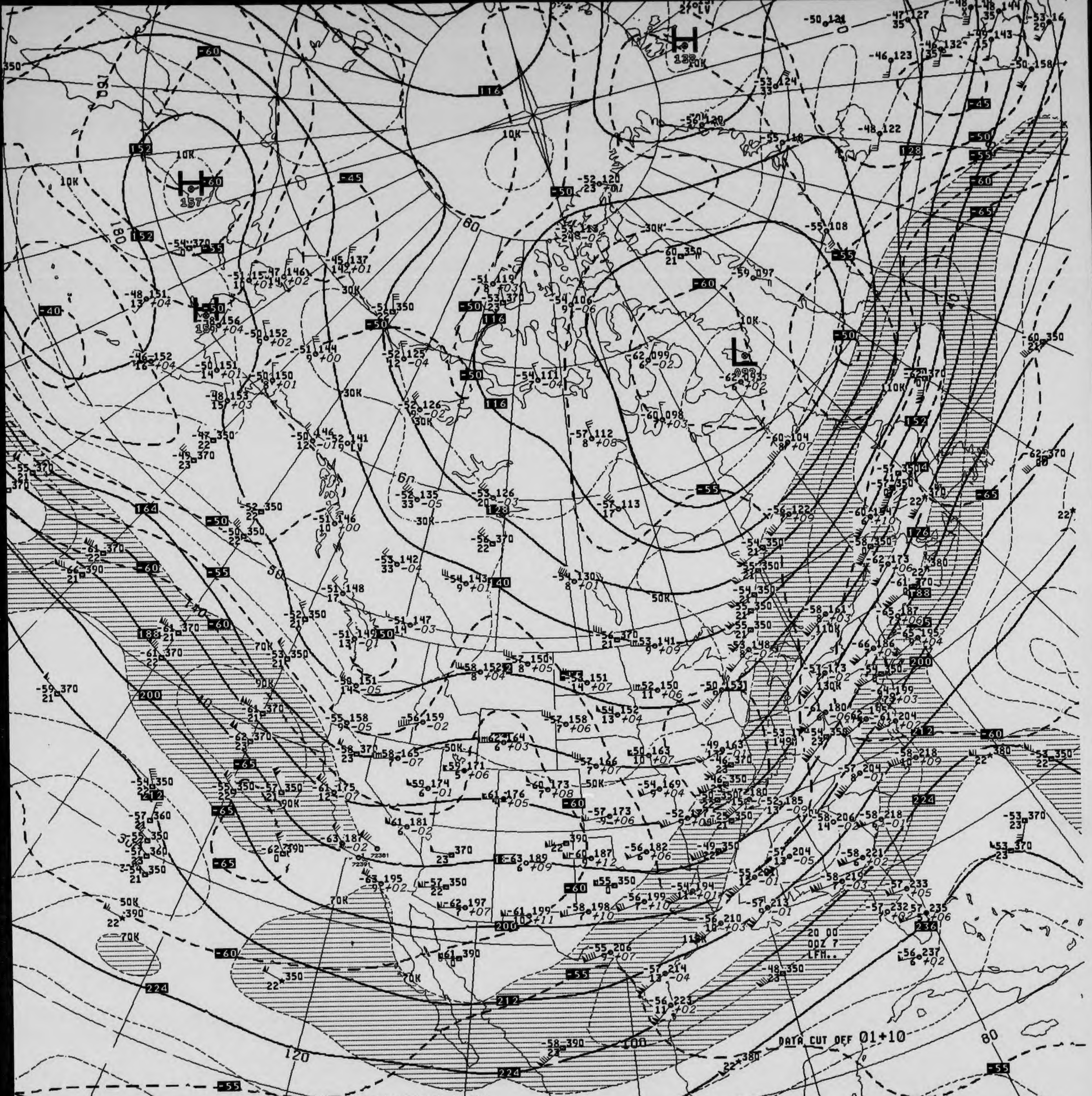
DATA CUT OFF 01+10
20 00
00Z 7
LFM..

B 04/07/94 00Z 200MB 2DOTFAX NH2002
CLOCK TIME 126
GUESS USED-FINL CODE 1

V039 .. 200MB ANALYSIS HEIGHTS/ISOTACHS 00Z THU 7 APR 94

US DEPT OF COMMERCE
NOAA/NWS/NMC WASHINGTON

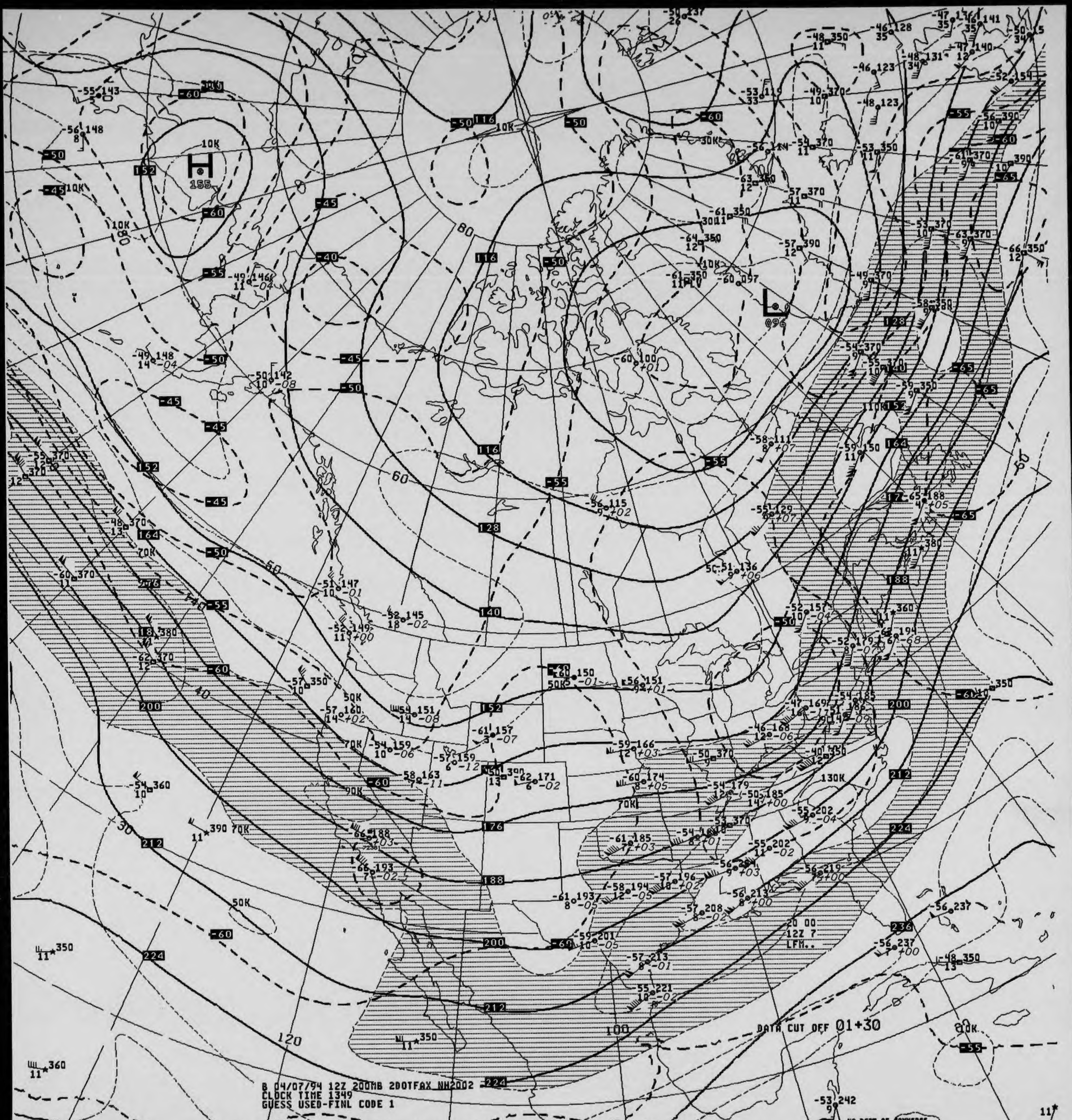
H
155
L
096
DATA CUT OFF 01+30
20 00
12Z 7
LFM..
116
128
140
152
164
176
188
200
212
224
236
-40
-45
-50
-55
-60
-65
80
60
50
40
30
120
100
10K
30K
50K
70K
90K
110K
130K

B 04/07/94 12Z 200MB 2DOTFAX NH2002
CLOCK TIME 1349
GUESS USED-FINL CODE 1

V439 .. 200MB ANALYSIS HEIGHTS/ISOTACHS 12Z THU 7 APR 94

US DEPT OF COMMERCE
NOAA/NWS/NMC WASHINGTON

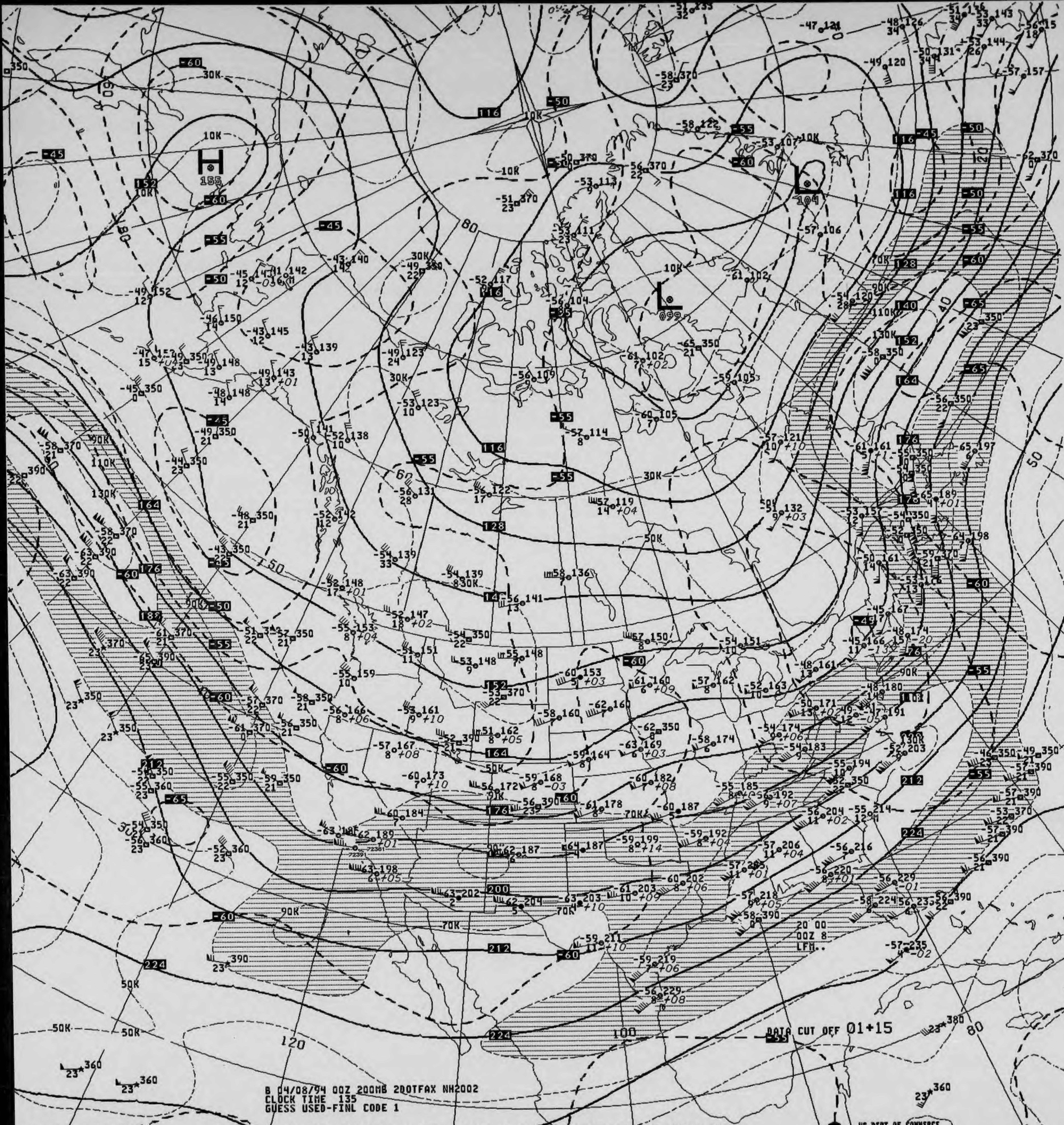
DATA CUT OFF 01+15
20 00
00Z 8
LFM..
B 04/08/94 00Z 200MB 200TFAX NH2002
CLOCK TIME 135
GUESS USED-FINL CODE 1
H
155
L
099
L
104

V039 .. 200MB ANALYSIS HEIGHTS/ISOTACHS 00Z FRI 8 APR 94

US DEPT OF COMMERCE
NOAA/NWS/NMC WASHINGTON

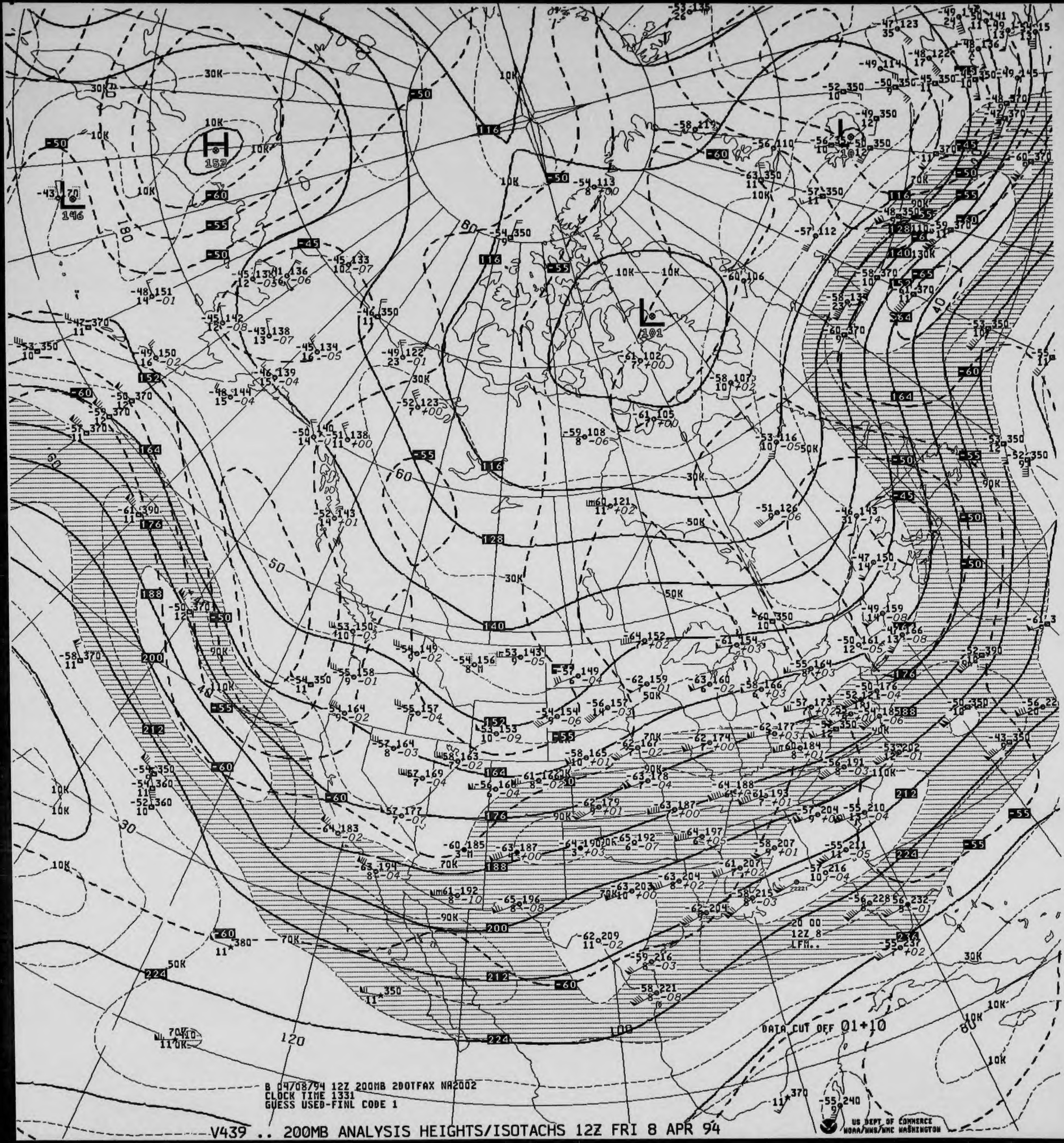

DATA CUT OFF 01+10
20 00
12Z 8
LFM..

B 04/08/94 12Z 200MB 2DOTFAX NA2002
CLOCK TIME 1331
GUESS USED-FINL CODE 1

V439 .. 200MB ANALYSIS HEIGHTS/ISOTACHS 12Z FRI 8 APR 94

US DEPT OF COMMERCE
NOAA/NWS/NMC WASHINGTON

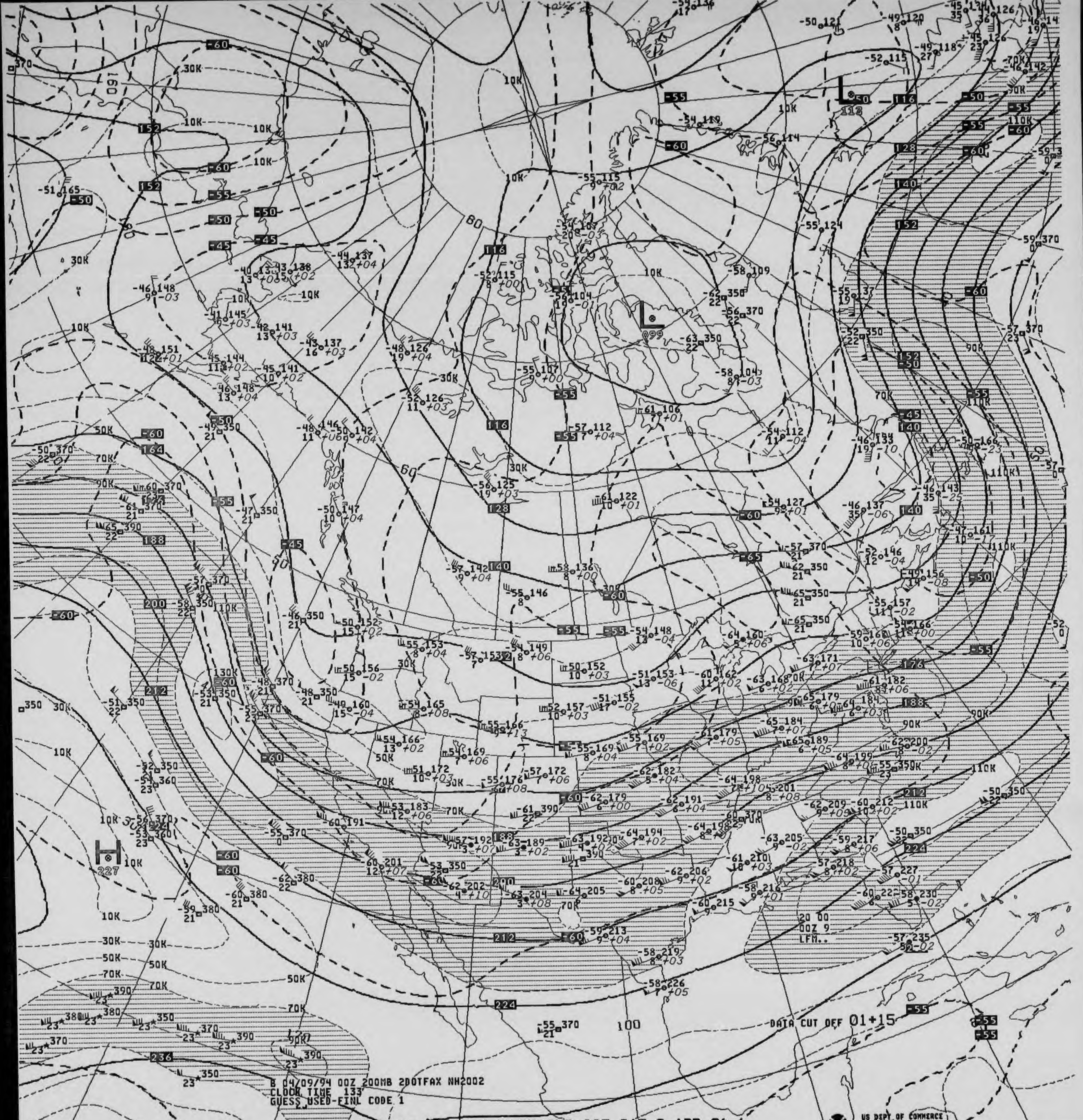
DATA CUT OFF 01+15
20 00
00Z 9
LFM..
US DEPT OF COMMERCE
NOAA/NWS/NMC WASHINGTON

B 04/09/94 00Z 200MB 200TFAX NH2002
CLOCK TIME 133
GUESS USED-FINL CODE 1

V039 .. 200MB ANALYSIS HEIGHTS/ISOTACHS 00Z SAT 9 APR 94

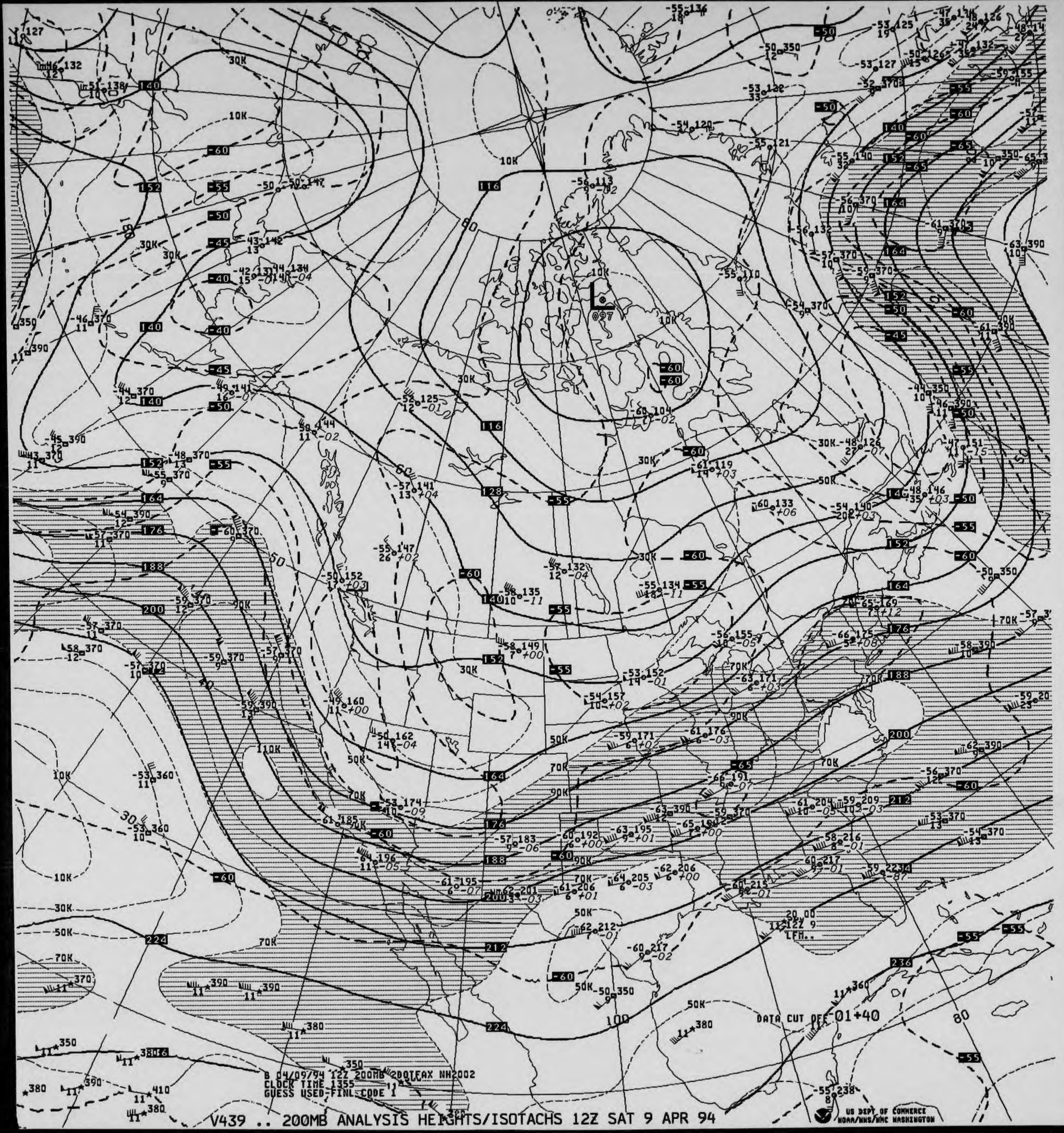

B 04/09/94 12Z 200MB 200TFAX NH2002
CLOCK TIME 1355
GUESS USED-FINL CODE 1
DATA CUT OFF 01+40
US DEPT OF COMMERCE
NOAA/NWS/NMC WASHINGTON
30K
10K
50K
70K
90K
110K
116
128
140
152
164
176
188
200
212
224
236
-40
-45
-50
-55
-60
-65
60
50
80
100

V439 .. 200MB ANALYSIS HEIGHTS/ISOTACHS 12Z SAT 9 APR 94

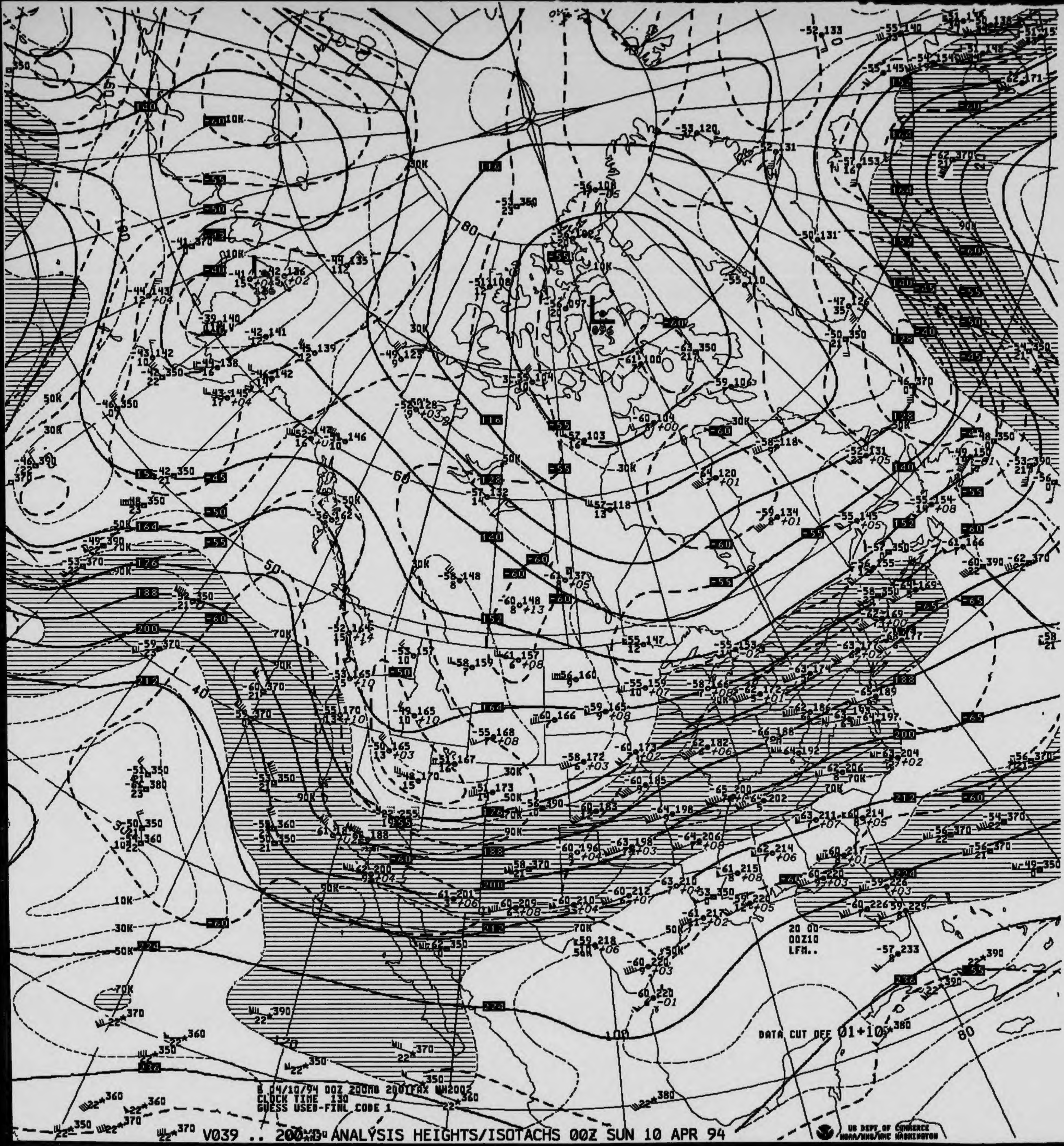
B 04/10/94 00Z 200MB 2001FAX NH2002
CLOCK TIME 130
GUESS USED-FINL CODE 1
DATA CUT OFF 01+10
20 00
00Z10
LFM..
US DEPT OF COMMERCE
NOAA/NWS/NMC WASHINGTON

V039 .. 200MB ANALYSIS HEIGHTS/ISOTACHS 00Z SUN 10 APR 94

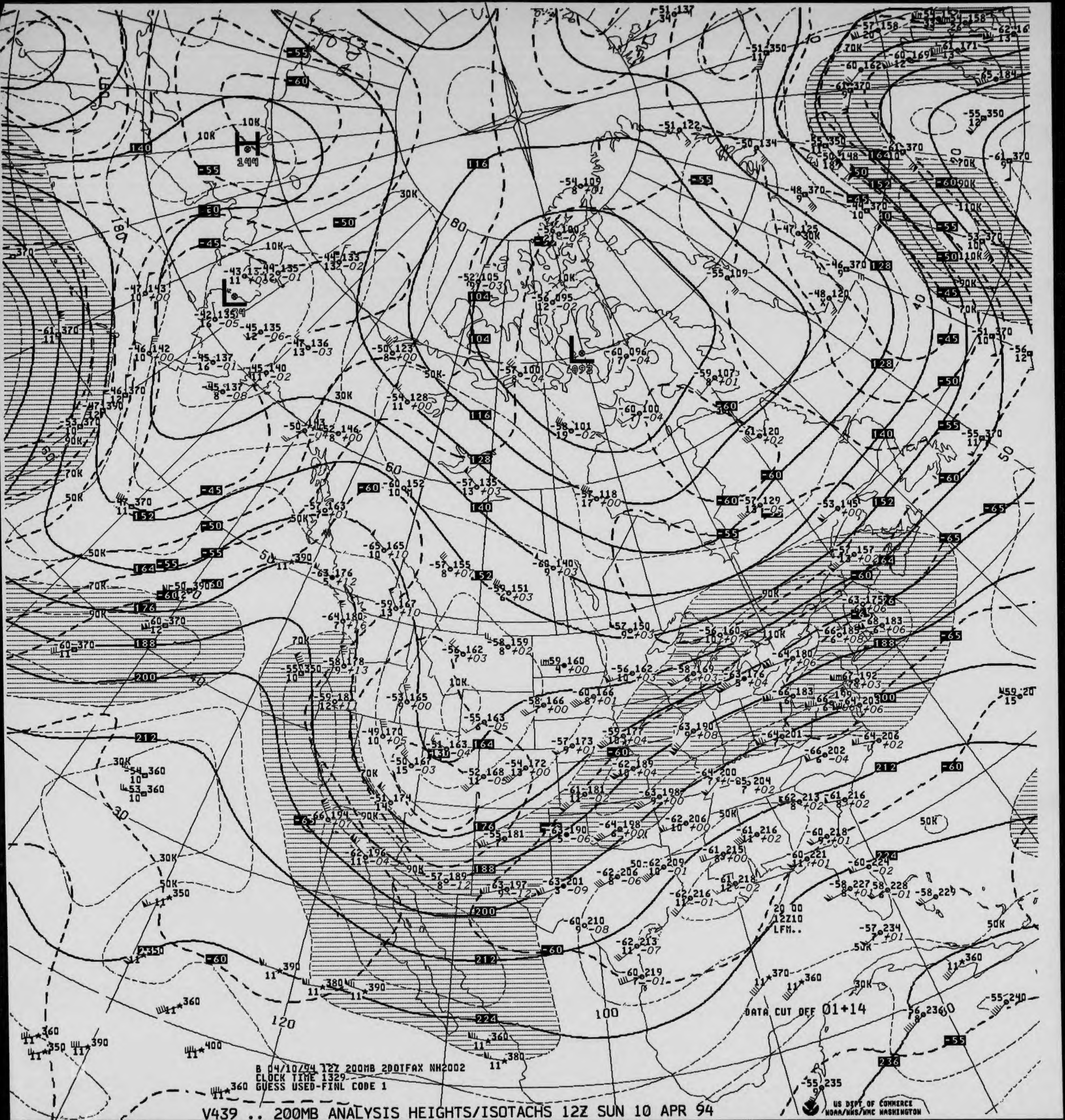

B 04/10/94 12Z 200MB 2D0TFAX NH2002
CLOCK TIME 1329
GUESS USED-FINL CODE 1
DATA CUT OFF 01+14
US DEPT OF COMMERCE
NOAA/NWS/NMC WASHINGTON
H
144
L
134
L
093

V439 .. 200MB ANALYSIS HEIGHTS/ISOTACHS 12Z SUN 10 APR 94

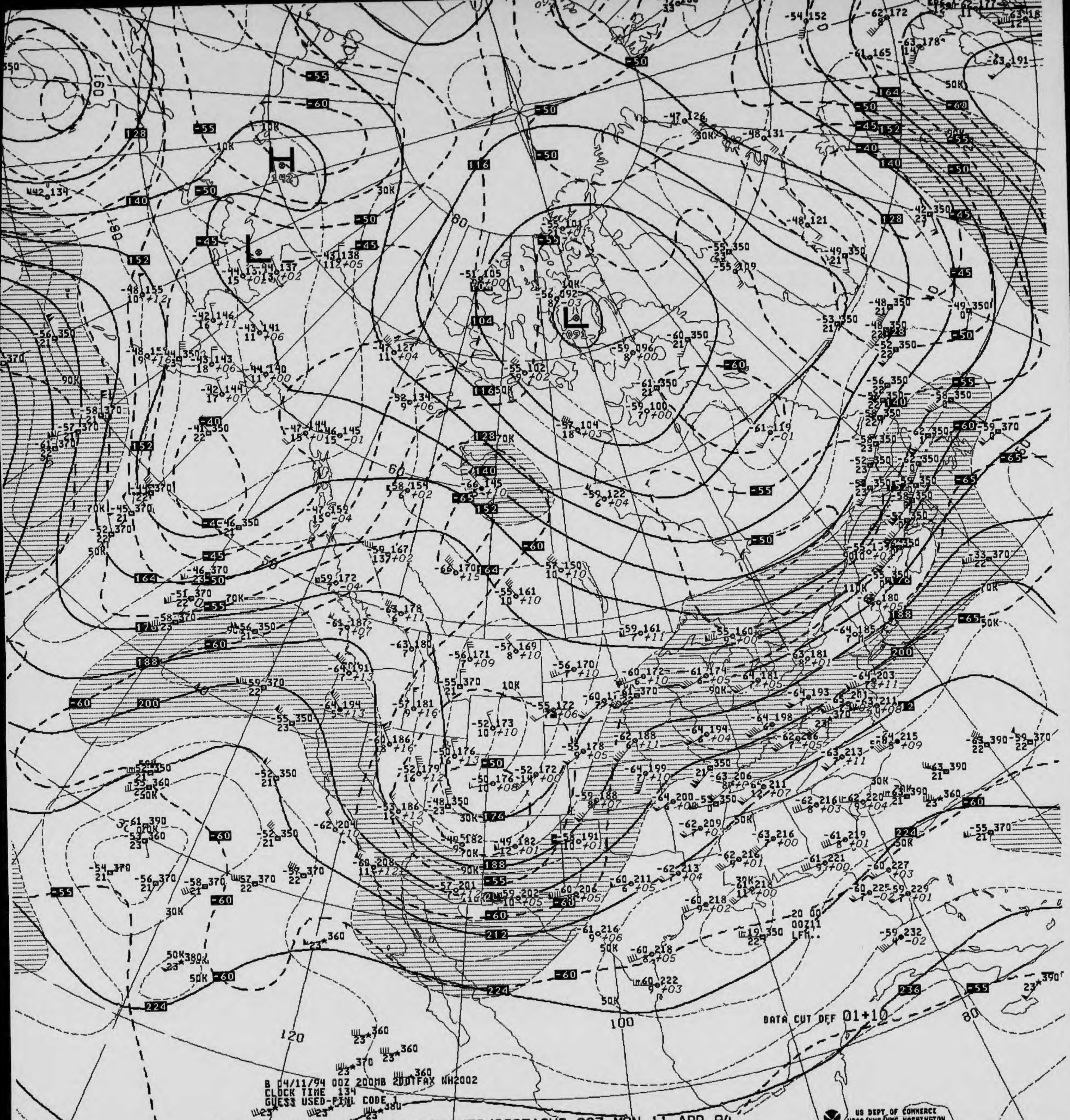
B 04/11/94 00Z 200MB 200TFAX NH2002
CLOCK TIME 134
GUESS USED-FINL CODE 1
DATA CUT OFF 01+10
US DEPT OF COMMERCE
NOAA/NWS/NMC WASHINGTON

V039 .. 200MB ANALYSIS HEIGHTS/ISOTACHS 00Z MON 11 APR 94

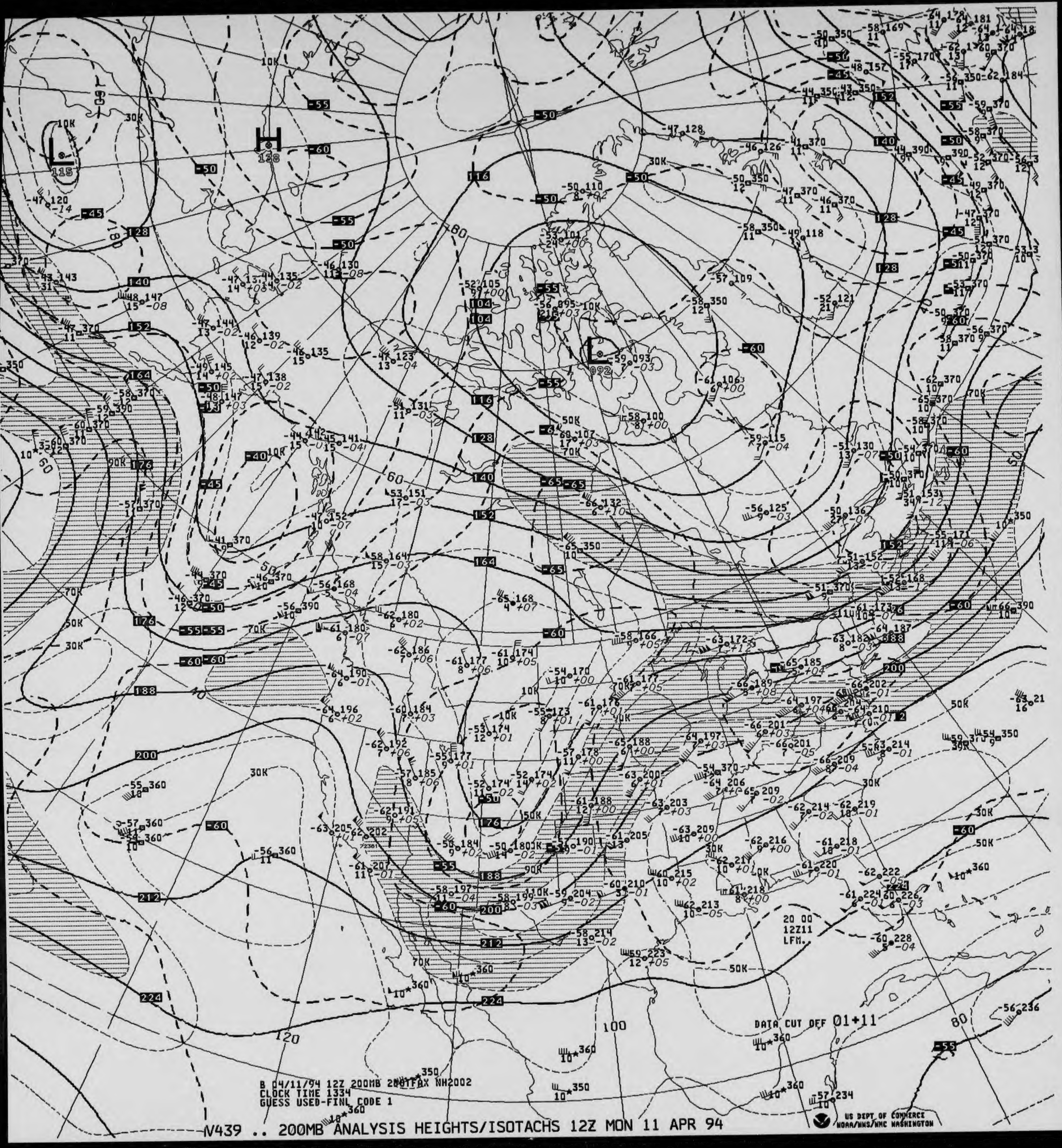

B 04/11/94 12Z 200MB 2001FAX NH2002
CLOCK TIME 1334
GUESS USED-FINL CODE 1
DATA CUT OFF 01+11
20 00
12Z11
LFM.
US DEPT OF COMMERCE
NOAA/NWS/NMC WASHINGTON
H
128
L
115
L
092
116
128
140
152
164
176
188
200
212
224
10K
30K
50K
70K
90K
60
80
100
120

N439 .. 200MB ANALYSIS HEIGHTS/ISOTACHS 12Z MON 11 APR 94

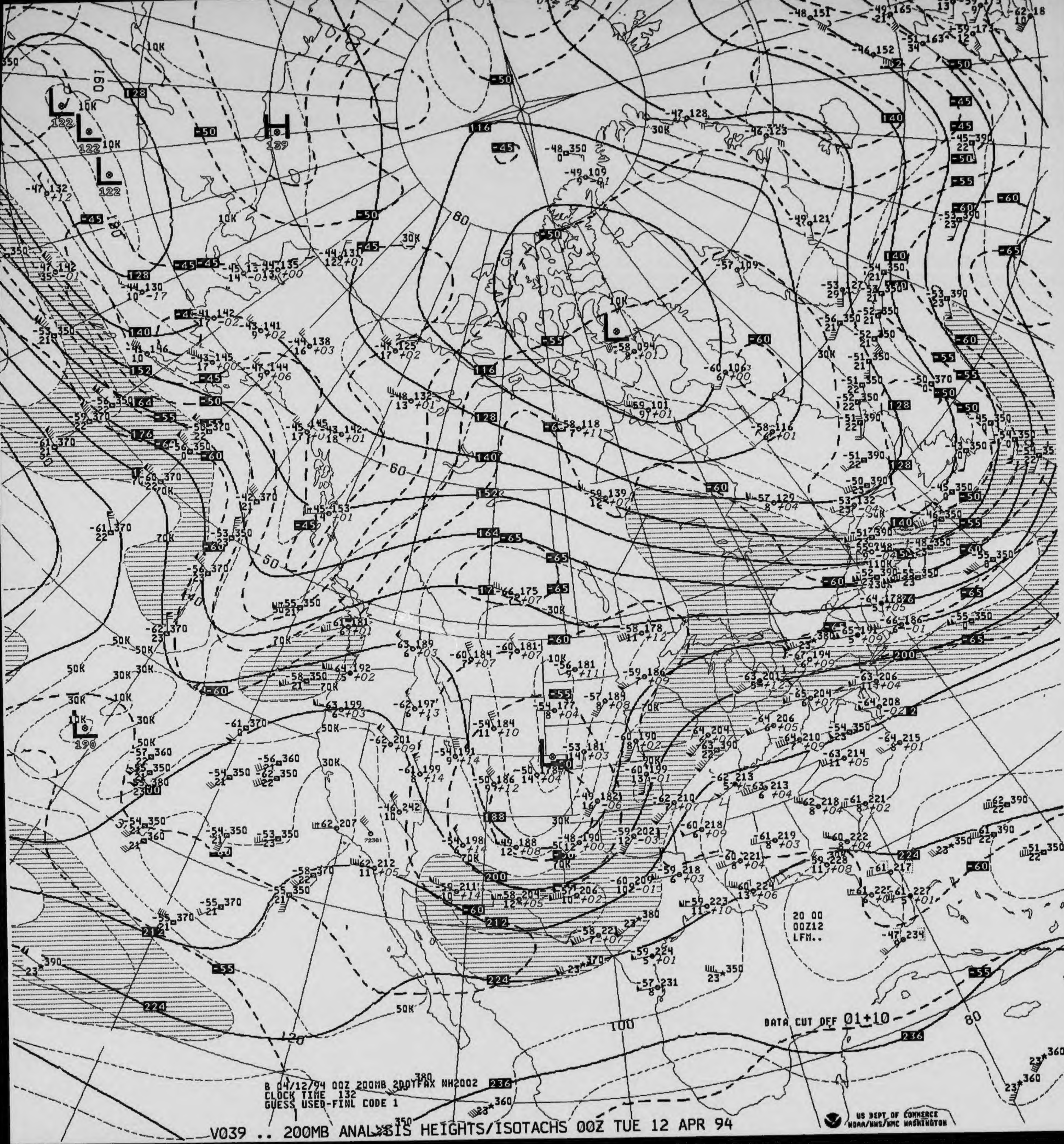
DATA CUT OFF 01+10
20 00
00Z12
LFM..
L
122
H
139
L
190
116
128
140
152
164
176
188
200
212
224
236
-45
-50
-55
-60
-65
10K
30K
50K
70K
110K
60
80
100
120
150
160
180

B 04/12/94 00Z 200MB 200TFAX NH2002
CLOCK TIME 132
GUESS USED-FINL CODE 1

V039 .. 200MB ANALYSIS HEIGHTS/ISOTACHS 00Z TUE 12 APR 94

US DEPT OF COMMERCE
NOAA/NWS/NMC WASHINGTON

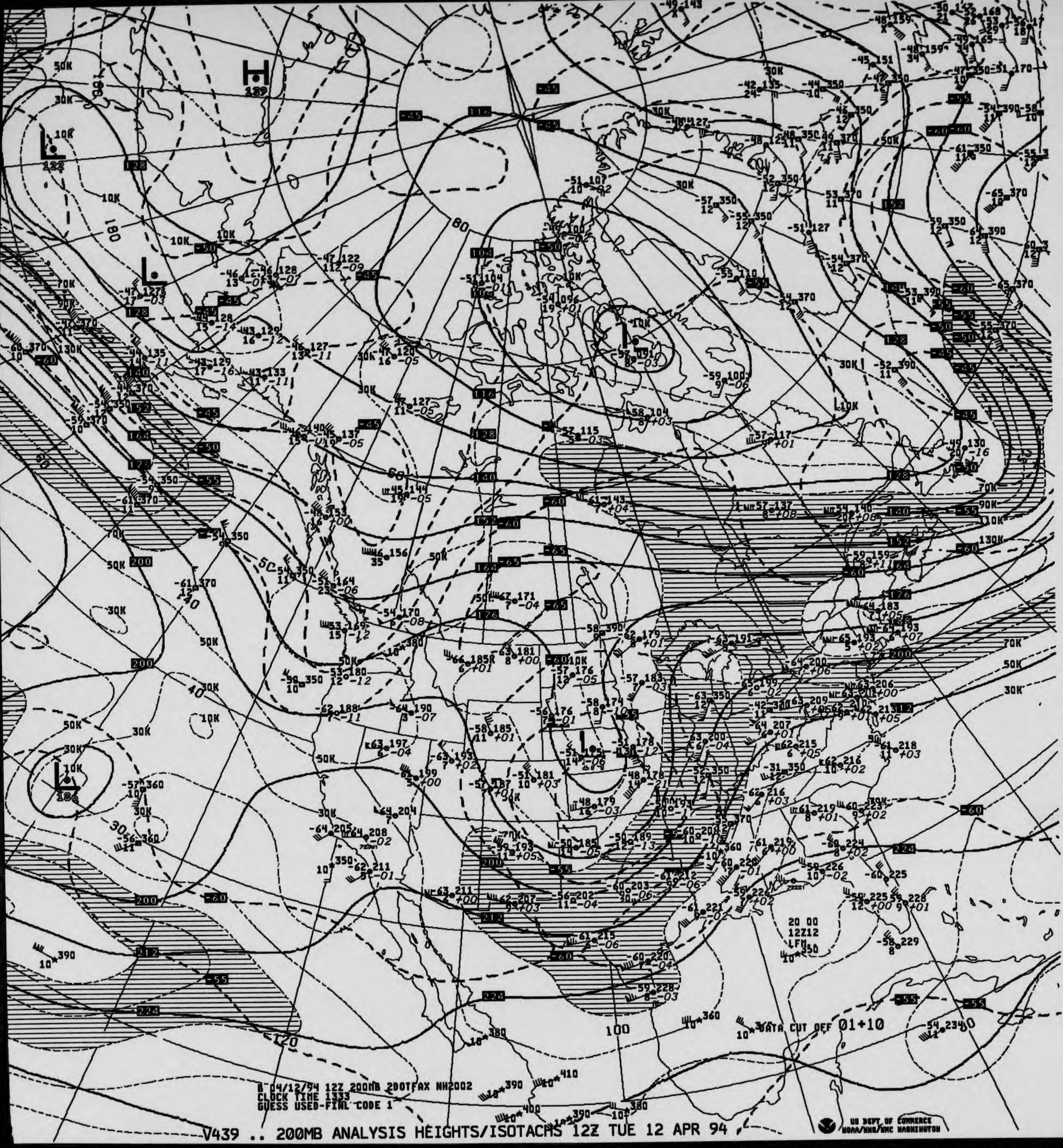
B 04/12/94 12Z 200MB 20DTFAX NH2002
CLOCK TIME 1333
GUESS USED-FINL CODE 1
DATA CUT OFF 01+10
20 00
12Z12
LFM
H
L
US DEPT OF COMMERCE
NOAA/NWS/NMC WASHINGTON

V439 .. 200MB ANALYSIS HEIGHTS/ISOTACHS 12Z TUE 12 APR 94

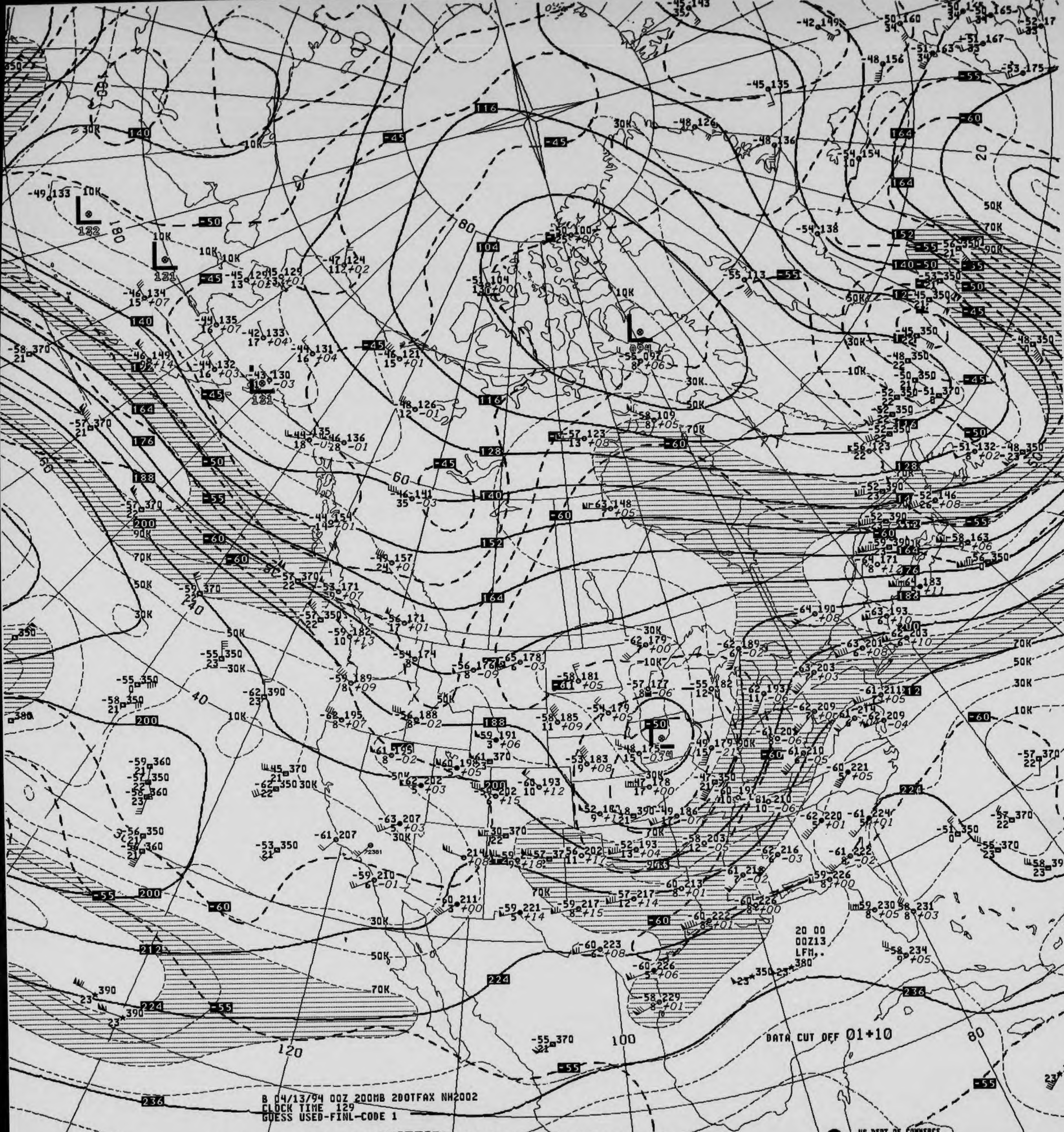

DATA CUT OFF 01+10
20 00
00Z13
LFM..
B 04/13/94 00Z 200MB 200TFAX NH2002
CLOCK TIME 129
GUESS USED-FINL-CODE 1
US DEPT OF COMMERCE
NOAA/NWS/NMC WASHINGTON

V039 .. 200MB ANALYSIS HEIGHTS/ISOTACHS 00Z WED 13 APR 94

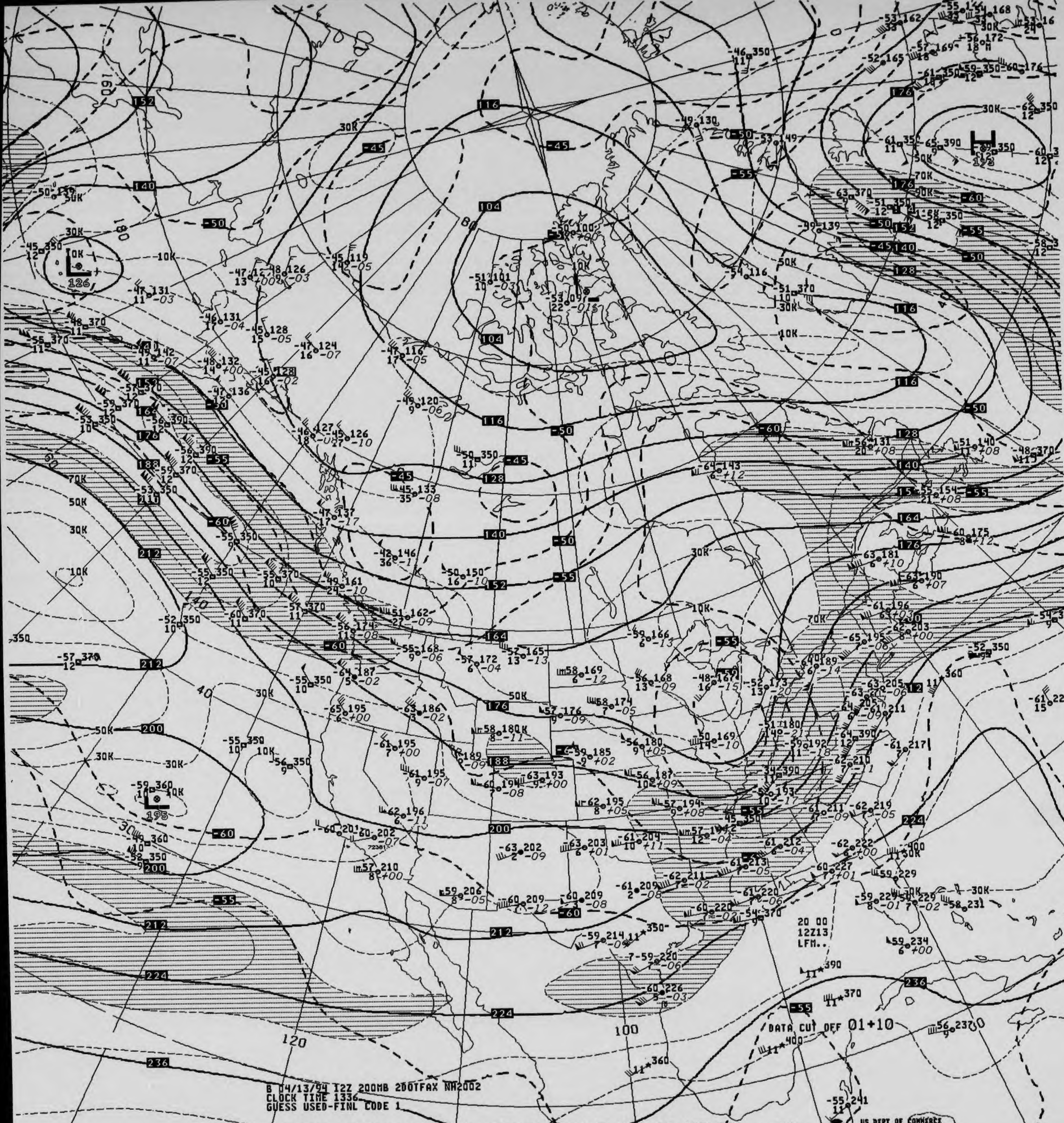
B 04/13/94 12Z 200MB 200TFAX NH2002
CLOCK TIME 1336
GUESS USED-FINL CODE 1
DATA CUT OFF 01+10
20 00
12Z13
LFM..

V439 .. 200MB ANALYSIS HEIGHTS/ISOTACHS 12Z WED 13 APR 94

US DEPT OF COMMERCE
NOAA/NWS/NMC WASHINGTON

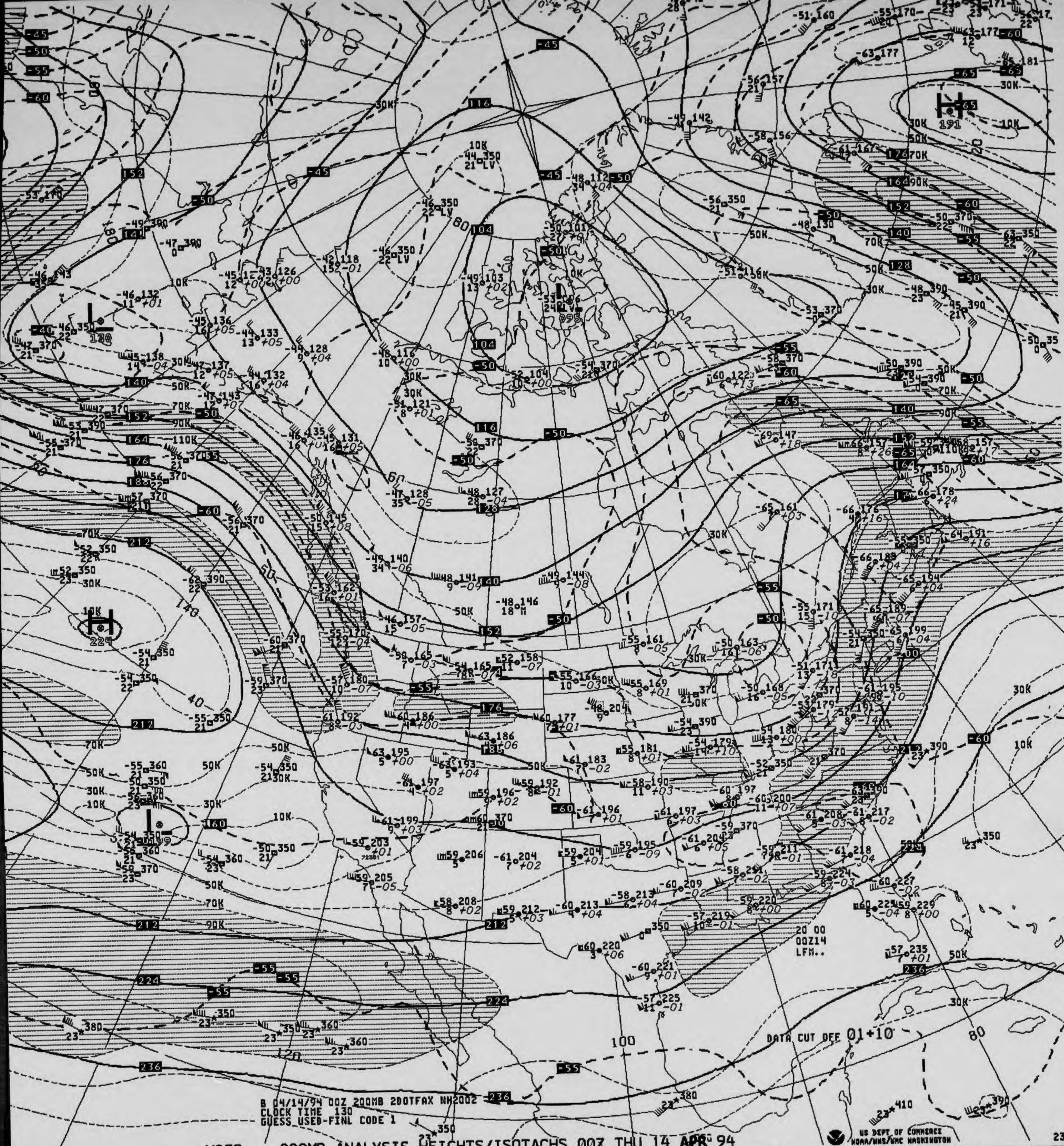
B 04/14/94 00Z 200MB 2DOTFAX NH2002
CLOCK TIME 130
GUESS USED-FINL CODE 1
DATA CUT OFF 01+10
20 00
00Z14
LFM..
US DEPT OF COMMERCE
NOAA/NWS/NMC WASHINGTON
23*

V039 .. 200MB ANALYSIS HEIGHTS/ISOTACHS 00Z THU 14 APR 94

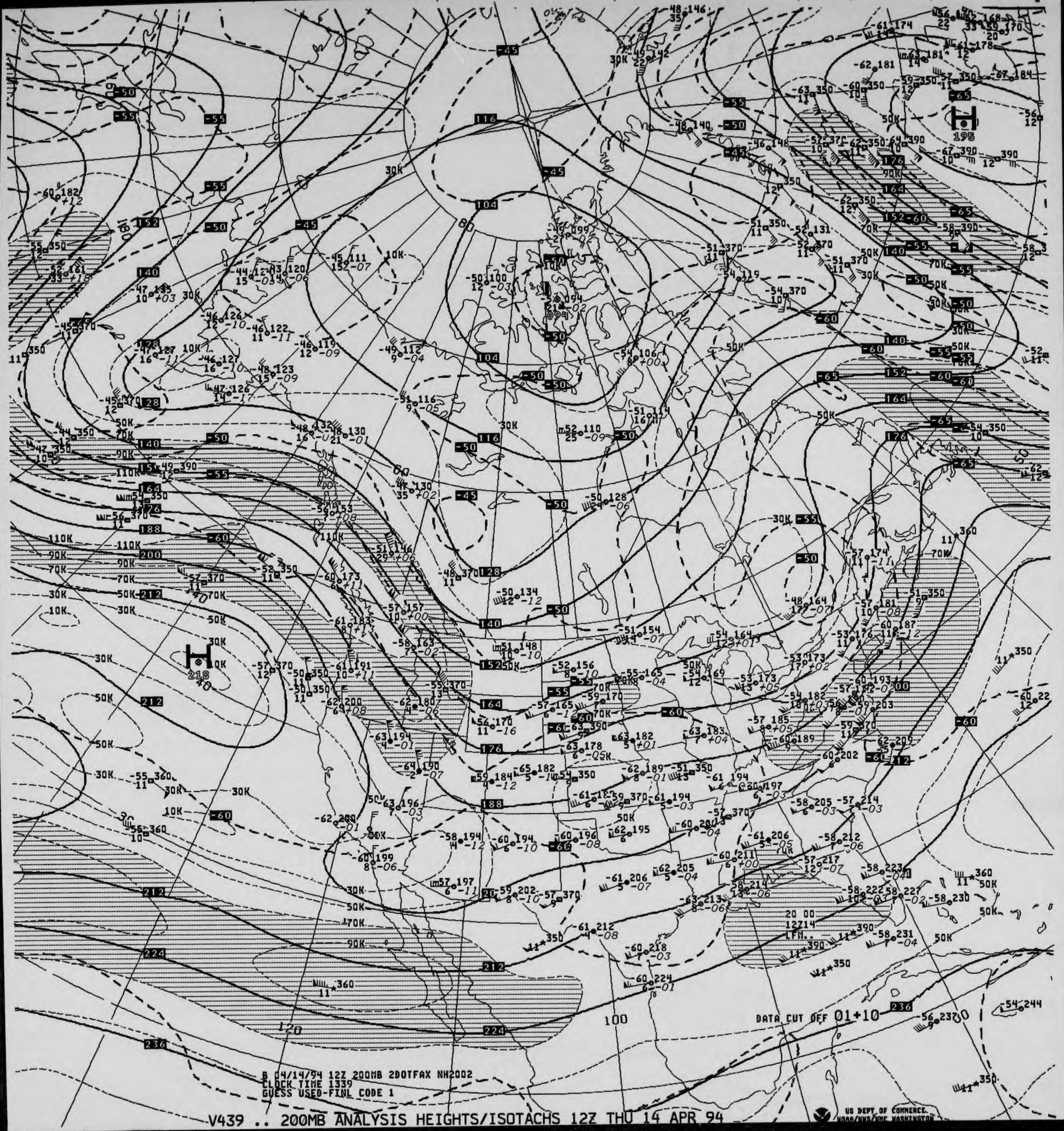
DATA CUT OFF 01+10
20 00
12714
LFM..

B 04/14/94 12Z 200MB 2DOTFAX NH2002
CLOCK TIME 1339
GUESS USED-FINL CODE 1

V439 .. 200MB ANALYSIS HEIGHTS/ISOTACHS 12Z THU 14 APR 94

US DEPT OF COMMERCE
NOAA/NWS/NMC WASHINGTON

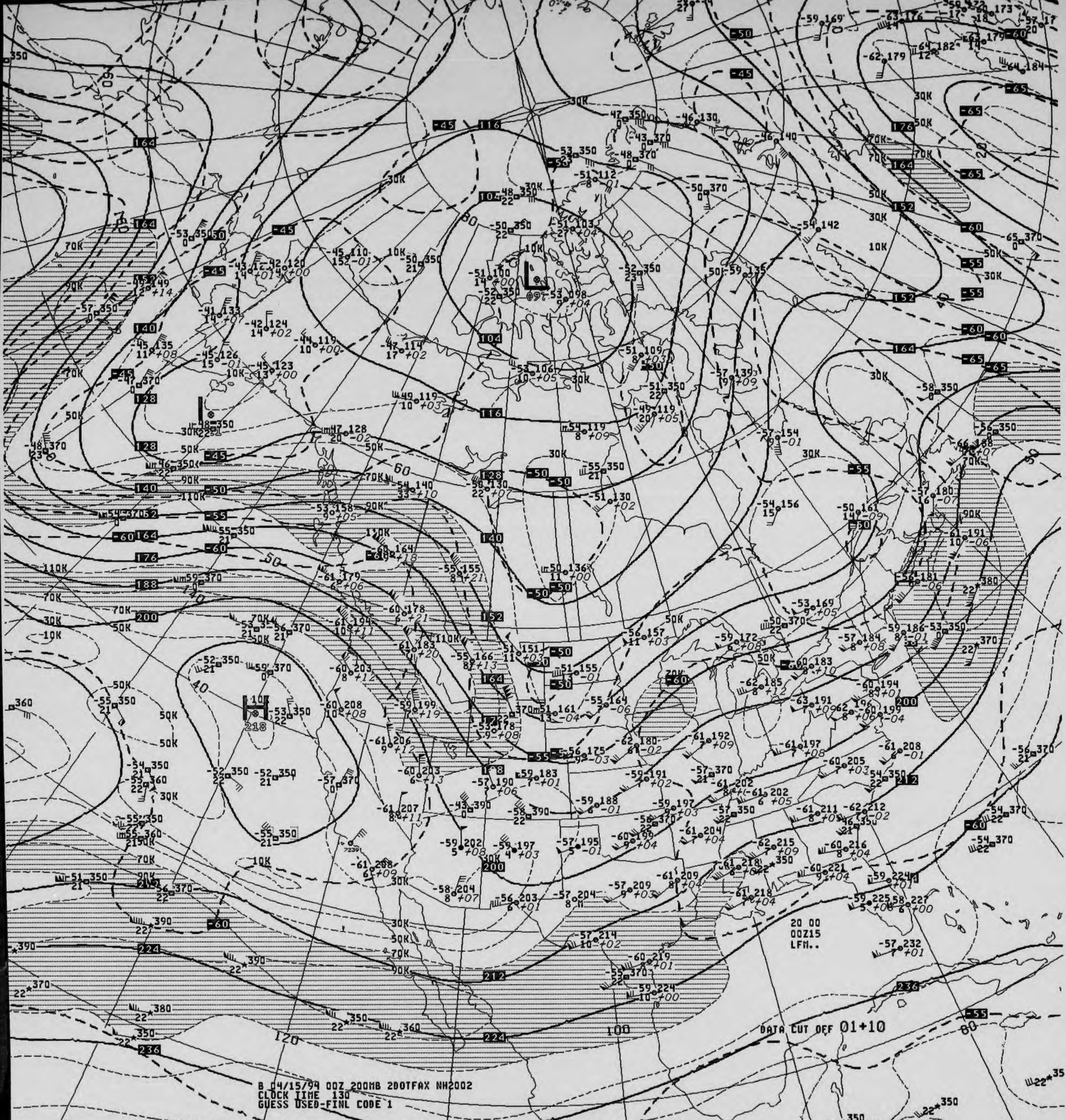
B 04/15/94 00Z 200MB 200TFAX NH2002
CLOCK TIME 130
GUESS USED-FINL CODE 1
DATA CUT OFF 01+10
20 00
00Z15
LFM..

V039 .. 200MB ANALYSIS HEIGHTS/ISOTACHS 00Z FRI 15 APR 94

US DEPT OF COMMERCE
NOAA/NWS/NMC WASHINGTON

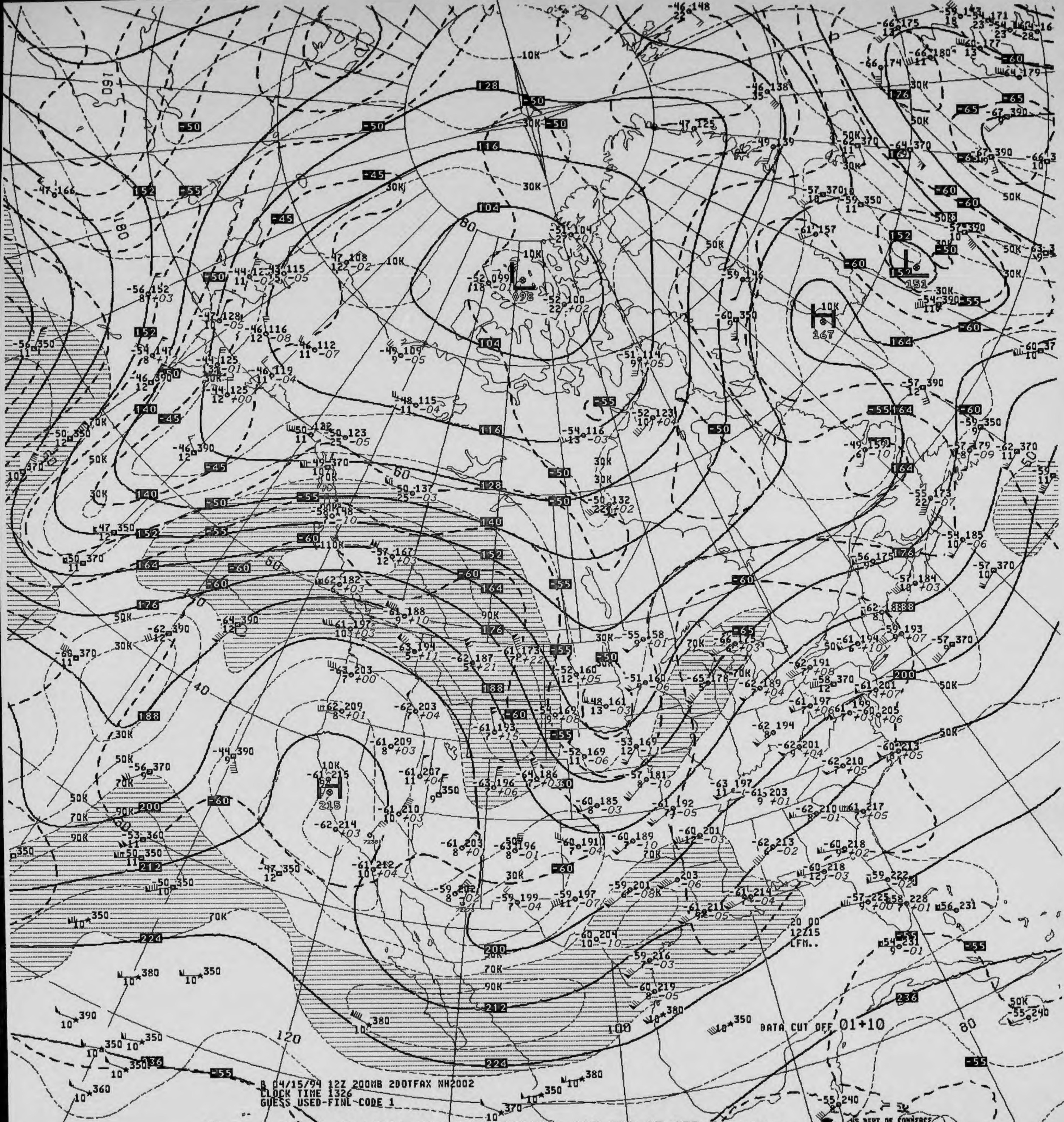

DATA CUT OFF 01+10
20 00
12.15
LFM..
US DEPT OF COMMERCE
NOAA/NWS/NMC WASHINGTON

B 04/15/94 12Z 200MB 2DOTFAX NH2002
CLOCK TIME 1326
GUESS USED-FINL-CODE 1

V439 .. 200MB ANALYSIS HEIGHTS/ISOTACHS 12Z FRI 15 APR 94

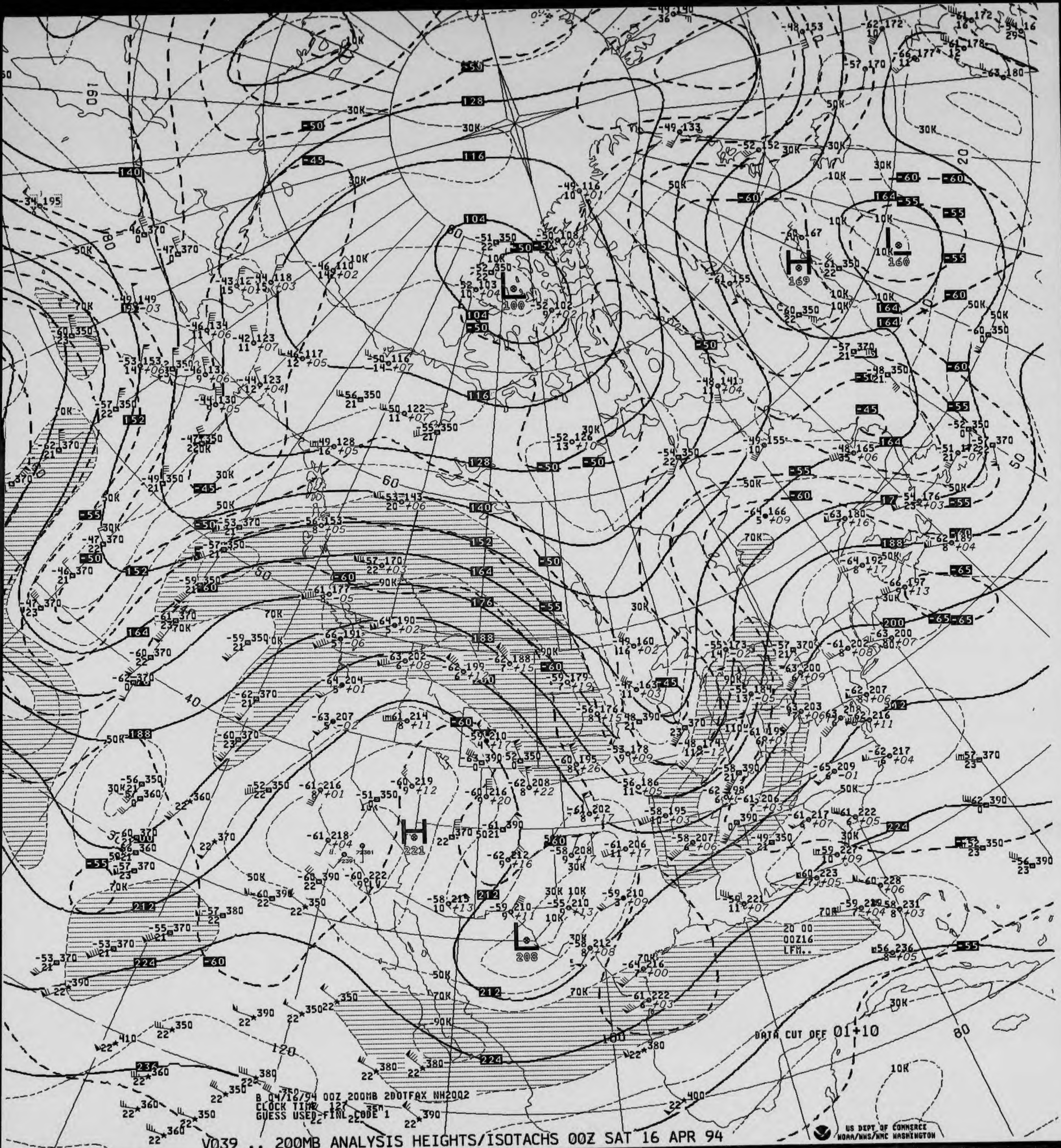
B 04/16/94 00Z 200MB 2DOTFAX NH2002
CLOCK TIME 127 35M
GUESS USED-FINL CODE 1
DATA CUT OFF 01+10
20 00
00Z16
LFM..
H 169
L 160
L 100
H 221
L 208
US DEPT OF COMMERCE
NOAA/NWS/NMC WASHINGTON

V039 .. 200MB ANALYSIS HEIGHTS/ISOTACHS 00Z SAT 16 APR 94

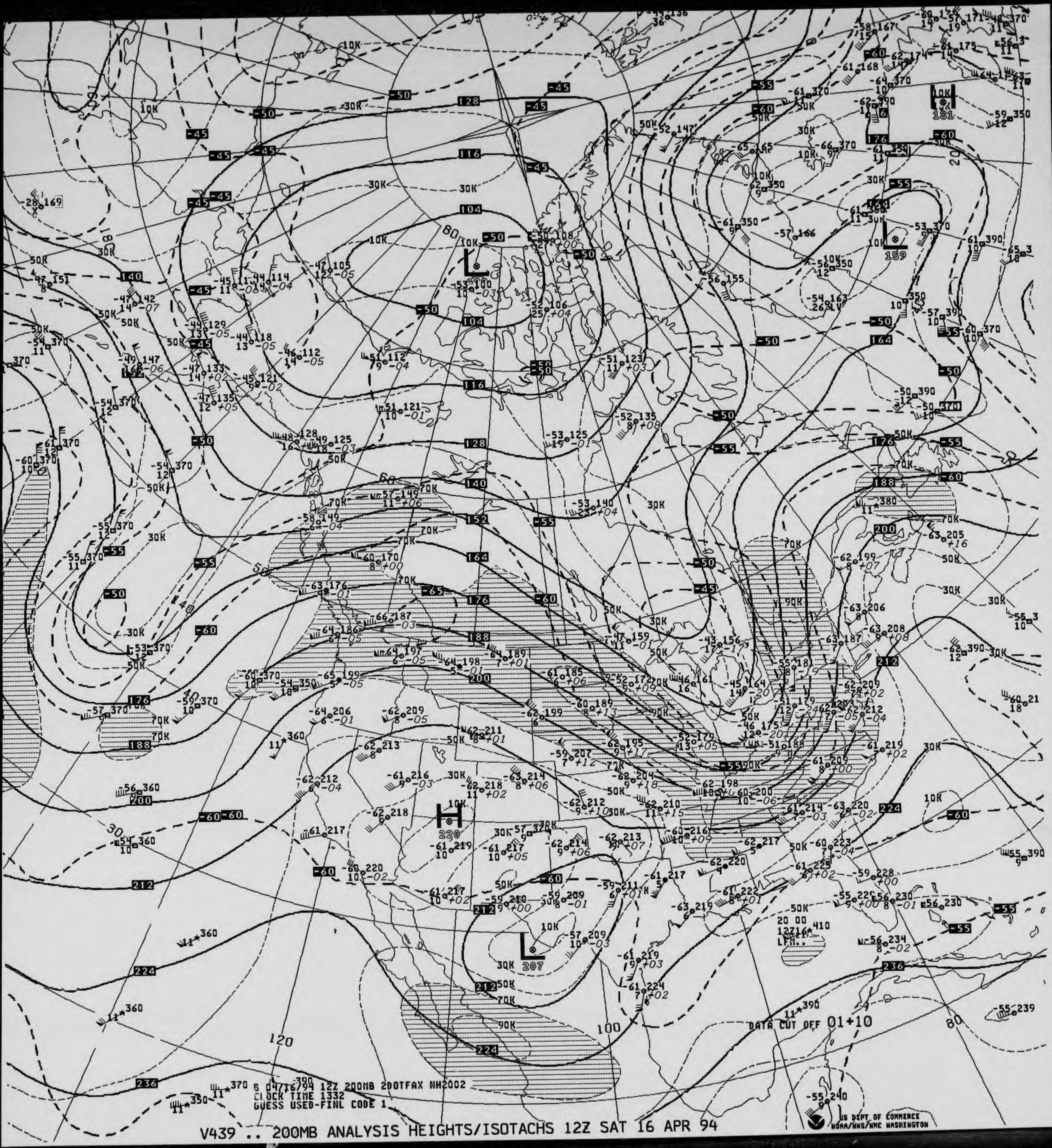

L
H
L
L
H
220
207
159
181
104
116
128
140
152
164
176
188
200
212
224
236
-45
-50
-55
-60
-65
10K
30K
50K
70K
90K
DATA CUT OFF 01+10
20 00
12Z16
LFM..

B 04/16/94 12Z 200MB 200TFAX NH2002
CLOCK TIME 1332
GUESS USED-FINL CODE 1

V439 .. 200MB ANALYSIS HEIGHTS/ISOTACHS 12Z SAT 16 APR 94

US DEPT OF COMMERCE
NOAA/NWS/NMC WASHINGTON

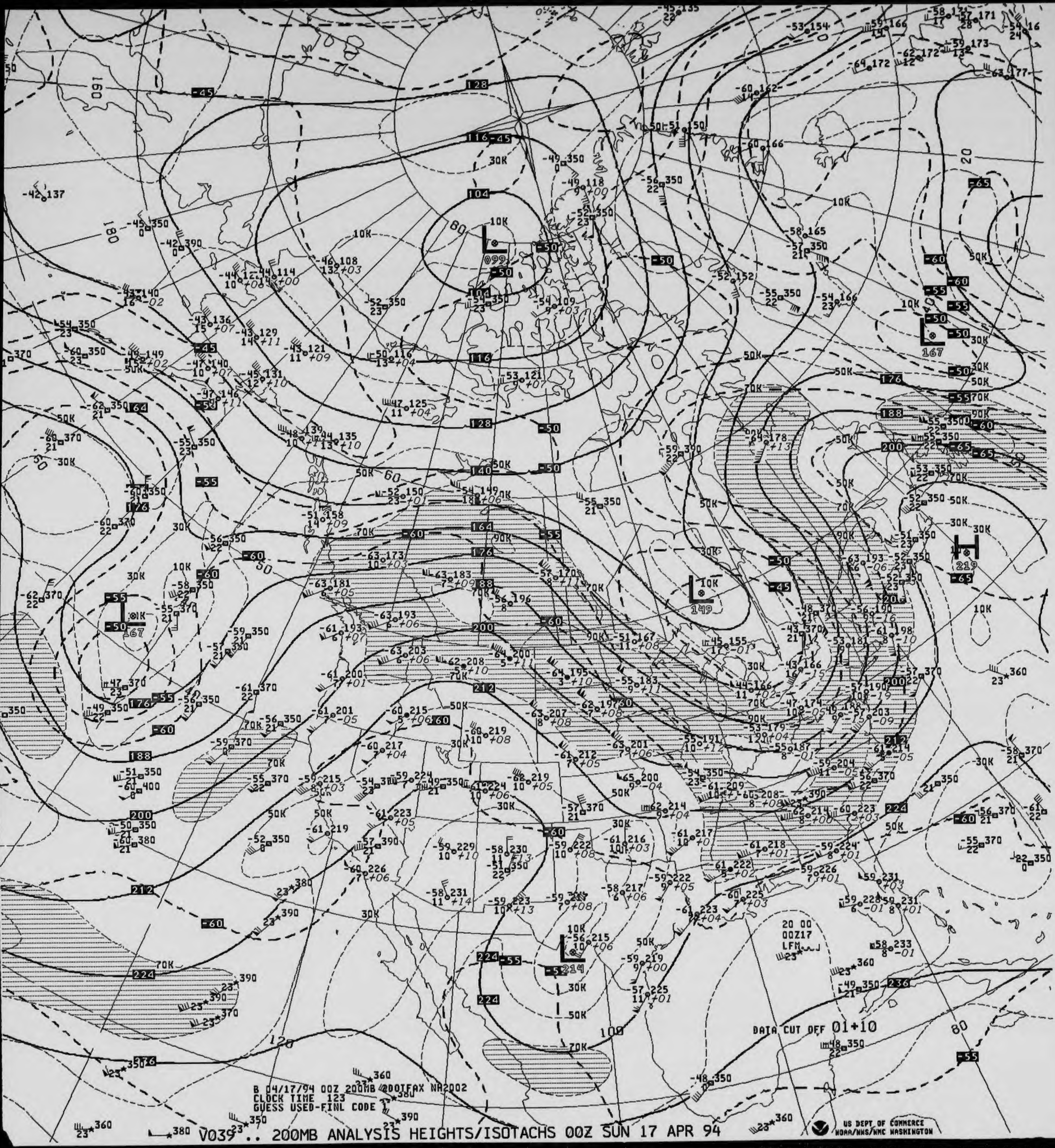

B 04/17/94 00Z 200MB 200IFAX NA2002
CLOCK TIME 123
GUESS USED-FINL CODE 1

20 00
00Z17
LFM

DATA CUT OFF 01+10

US DEPT OF COMMERCE
NOAA/NWS/NMC WASHINGTON

V039 .. 200MB ANALYSIS HEIGHTS/ISOTACHS 00Z SUN 17 APR 94

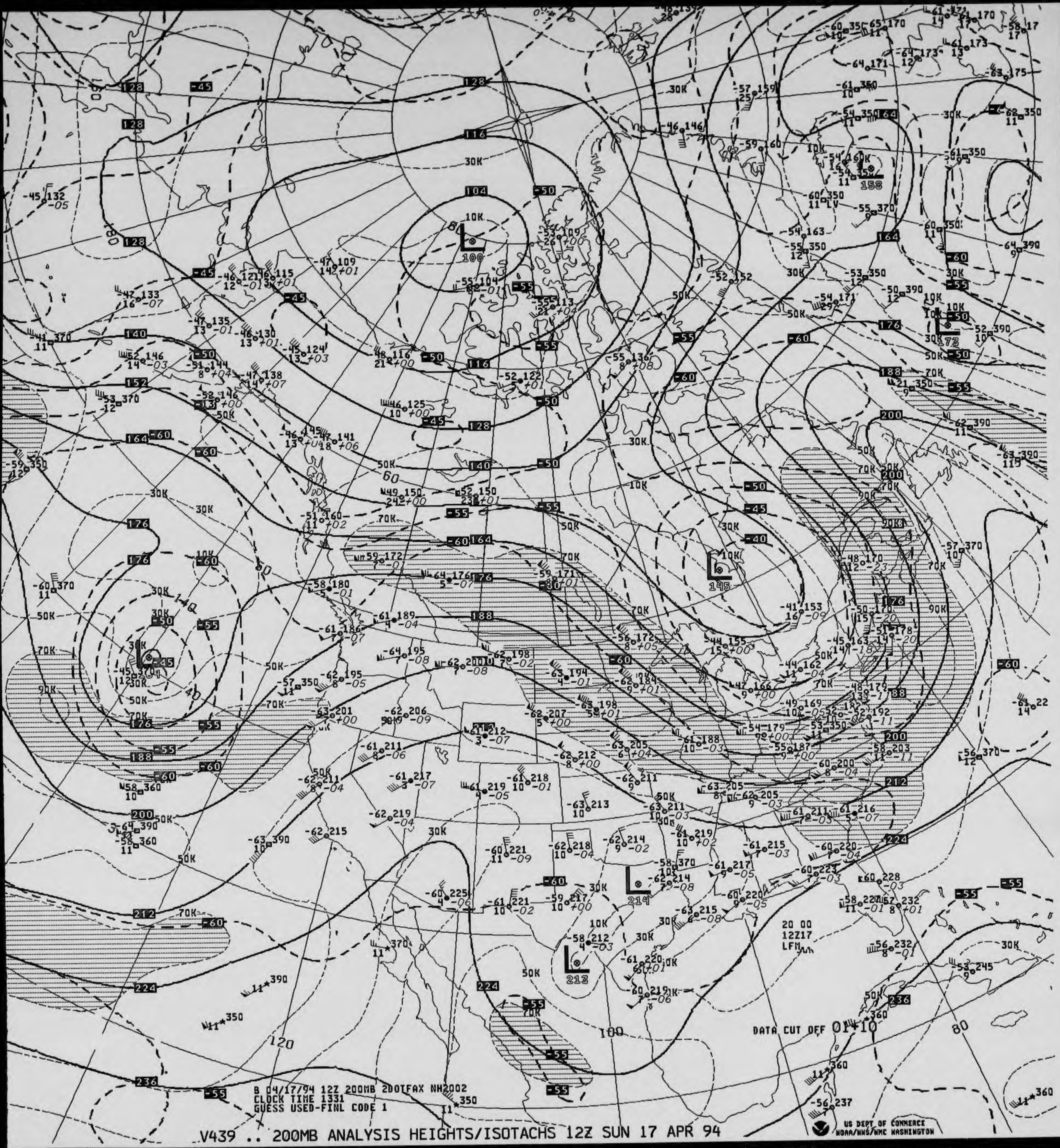
DATA CUT OFF 01+10
20 00
12Z17
LFM
100
145
158
172
213
214
US DEPT OF COMMERCE
NOAA/NWS/NMC WASHINGTON

B 04/17/94 12Z 200MB 2DOTFAX NH2002
CLOCK TIME 1331
GUESS USED-FINL CODE 1

V439 .. 200MB ANALYSIS HEIGHTS/ISOTACHS 12Z SUN 17 APR 94

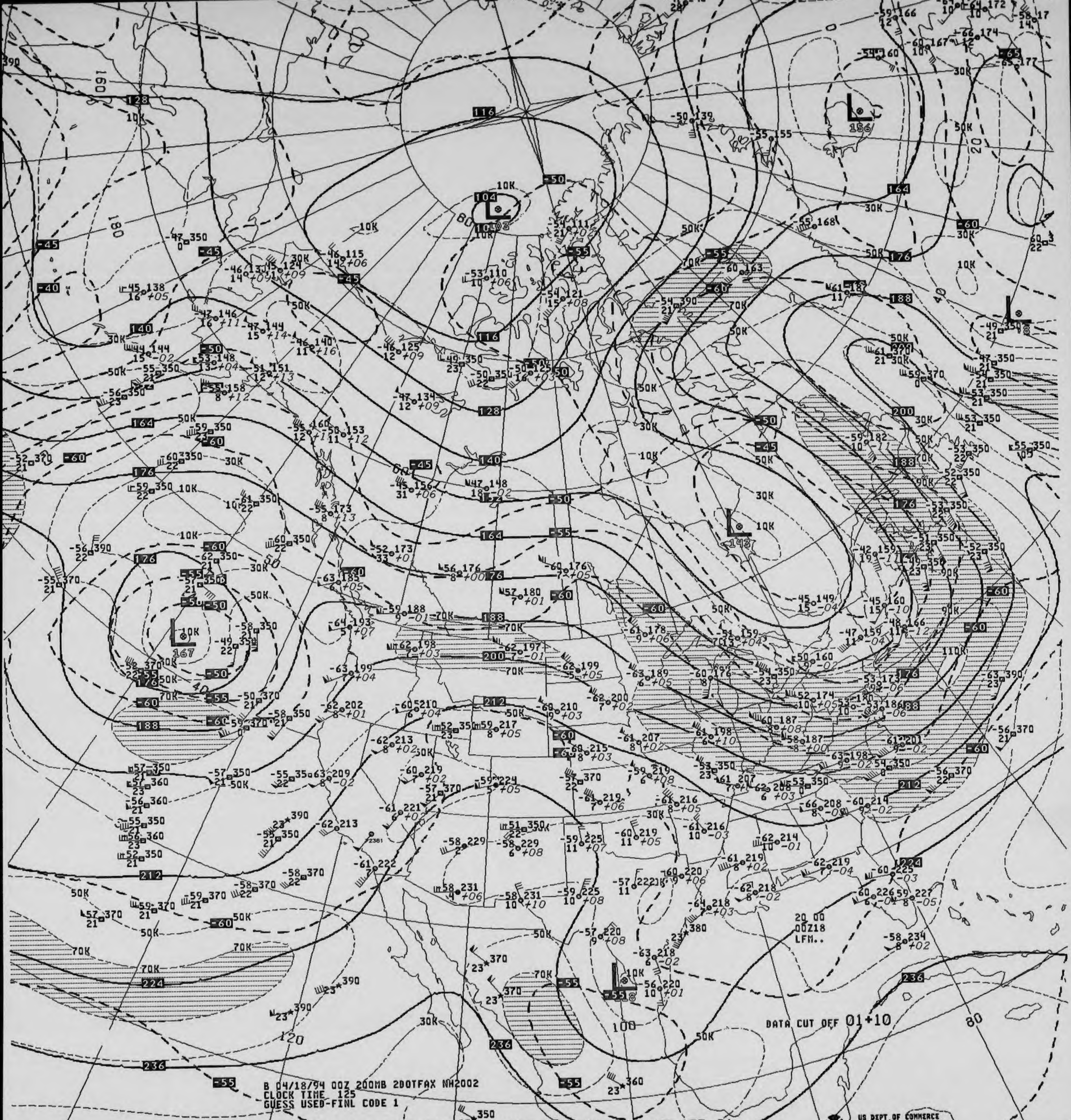
DATA CUT OFF 01+10
20 00
00Z18
LFM..
US DEPT OF COMMERCE
NOAA/NWS/NMC WASHINGTON

B 04/18/94 00Z 200MB 2DOTFAX NH2002
CLOCK TIME 125
GUESS USED-FINL CODE 1

V039 .. 200MB ANALYSIS HEIGHTS/ISOTACHS 00Z MON 18 APR 94

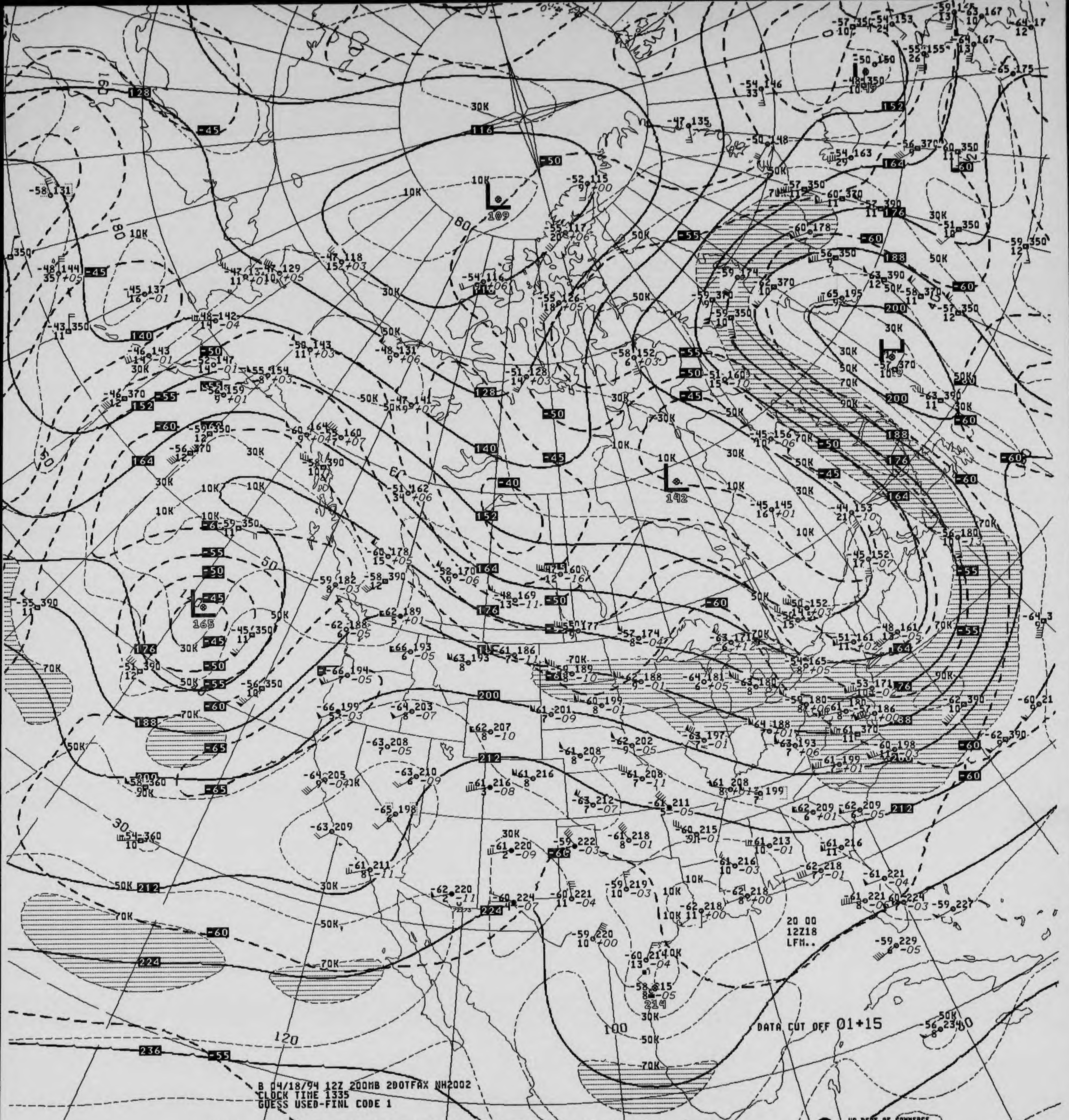
B 04/18/94 12Z 200MB 2DOTFAX NH2002
CLOCK TIME 1335
GUESS USED-FINL CODE 1
DATA CUT OFF 01+15
20 00
12Z18
LFM..

V439 .. 200MB ANALYSIS HEIGHTS/ISOTACHS 12Z MON 18 APR 94

US DEPT OF COMMERCE
NOAA/NWS/NMC WASHINGTON

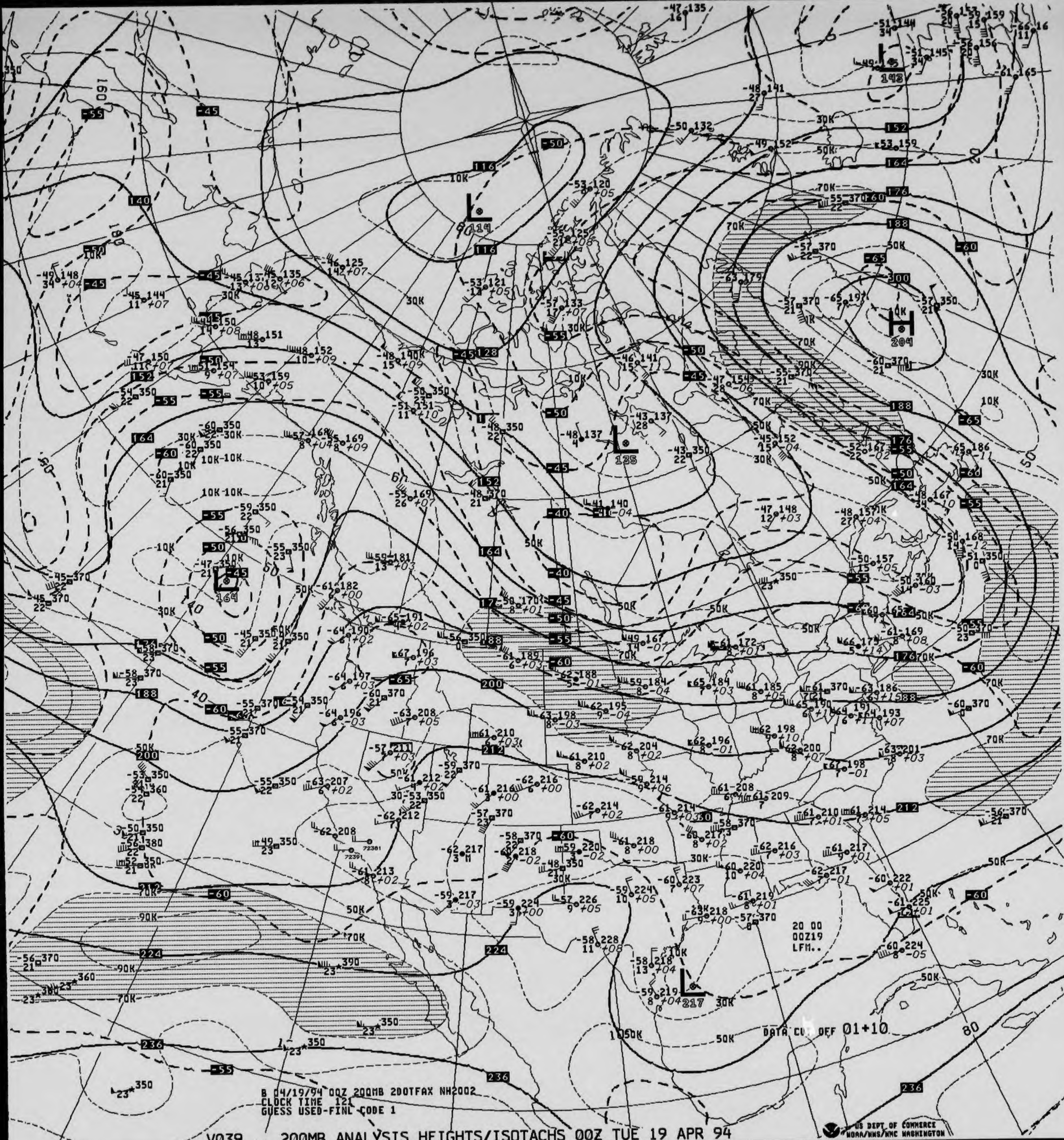
L 114
L 135
L 164
L 217
H 204
H 143
116
128
140
152
164
176
188
200
212
224
236
-45
-50
-55
-60
-65
10K
30K
50K
70K
90K
DATA CUT OFF 01+10
20 00
00Z19
LFM..

B 04/19/94 00Z 200MB 2DOTFAX NH2002
CLOCK TIME 121
GUESS USED-FINL CODE 1

V039 .. 200MB ANALYSIS HEIGHTS/ISOTACHS 00Z TUE 19 APR 94

US DEPT OF COMMERCE
NOAA/NWS/NMC WASHINGTON

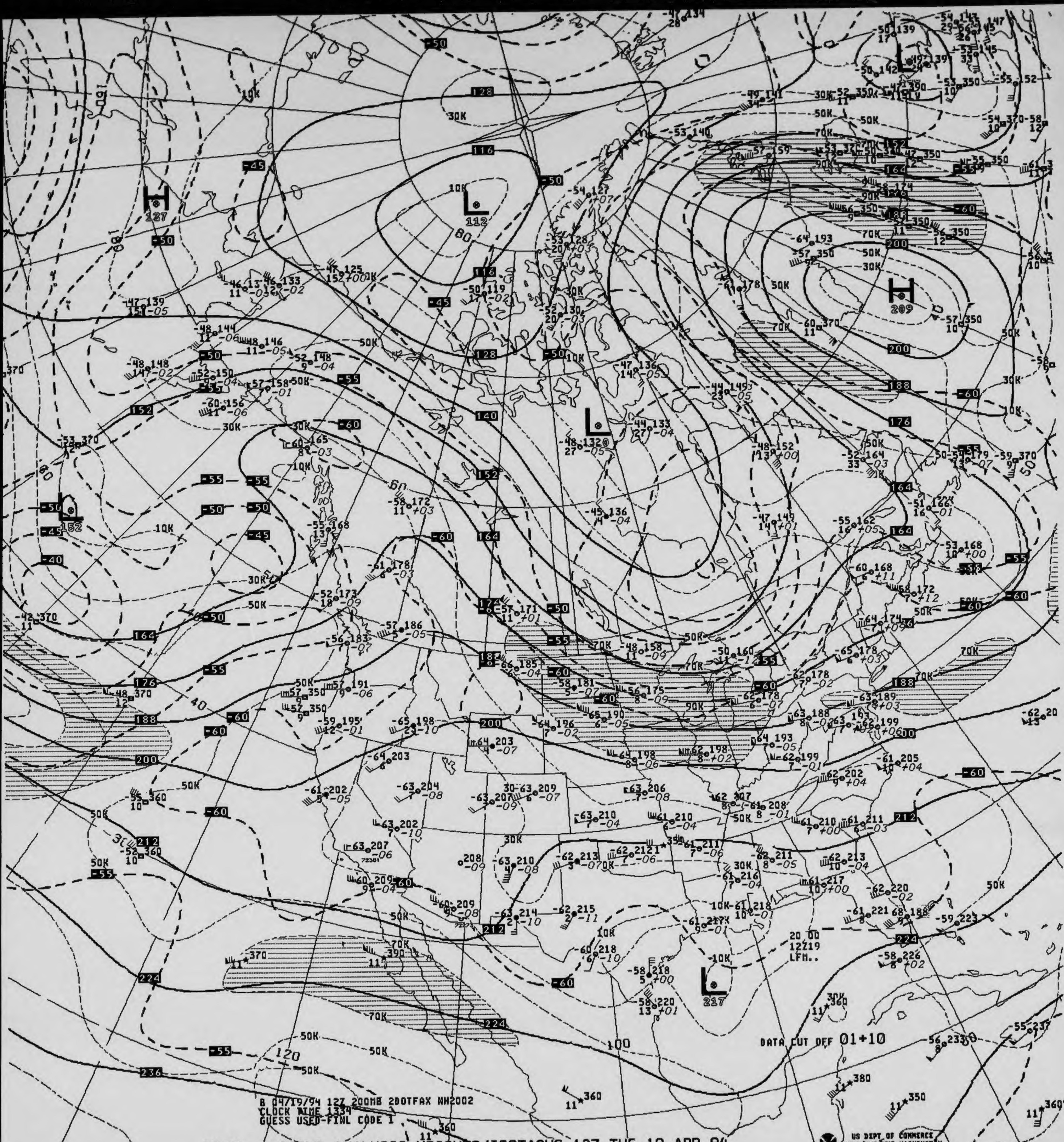
H
137
L
112
L
152
L
132
H
209
L
217
128
116
140
152
164
176
188
200
212
224
236
-45
-50
-55
-60
-40
10K
30K
50K
70K
90K
60
40
120
100
80

B 04/19/94 12Z 200MB 2DOTFAX NH2002
CLOCK TIME 1334
GUESS USED-FINL CODE I

DATA CUT OFF 01+10

20 00
12219
LFM..

V439 .. 200MB ANALYSIS HEIGHTS/ISOTACHS 12Z TUE 19 APR 94

US DEPT OF COMMERCE
NOAA/NWS/NMC WASHINGTON

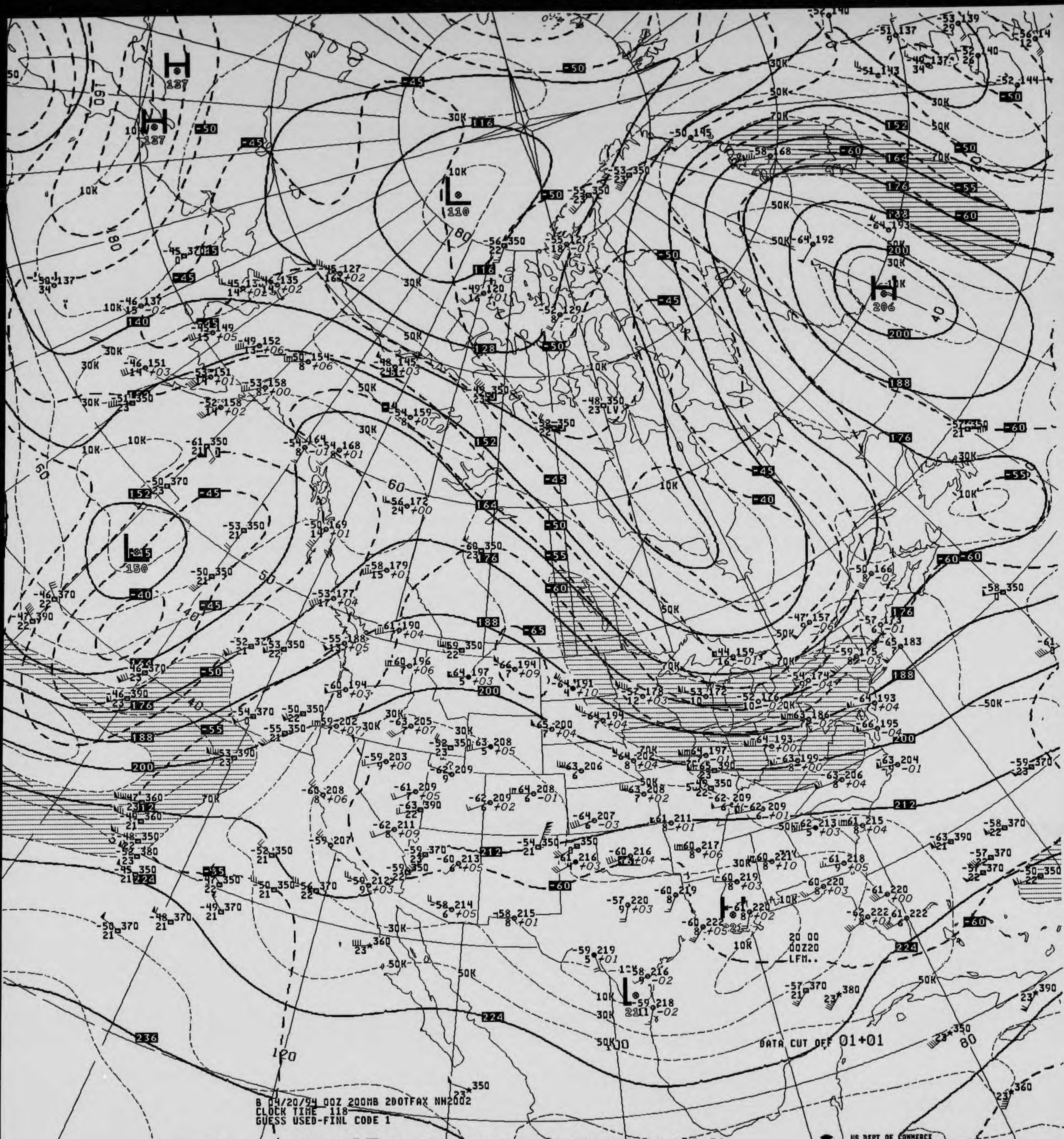
DATA CUT OFF 01+01
H 137
H 137
L 110
H 206
L 150
L 211
H 221
20 00
00Z20
LFM..

B 04/20/94 00Z 200MB 2DOTFAX NH2002
CLOCK TIME 118
GUESS USED-FINL CODE 1

V039 .. 200MB ANALYSIS HEIGHTS/ISOTACHS 00Z WED 20 APR 94

US DEPT OF COMMERCE
NOAA/NWS/NMC WASHINGTON

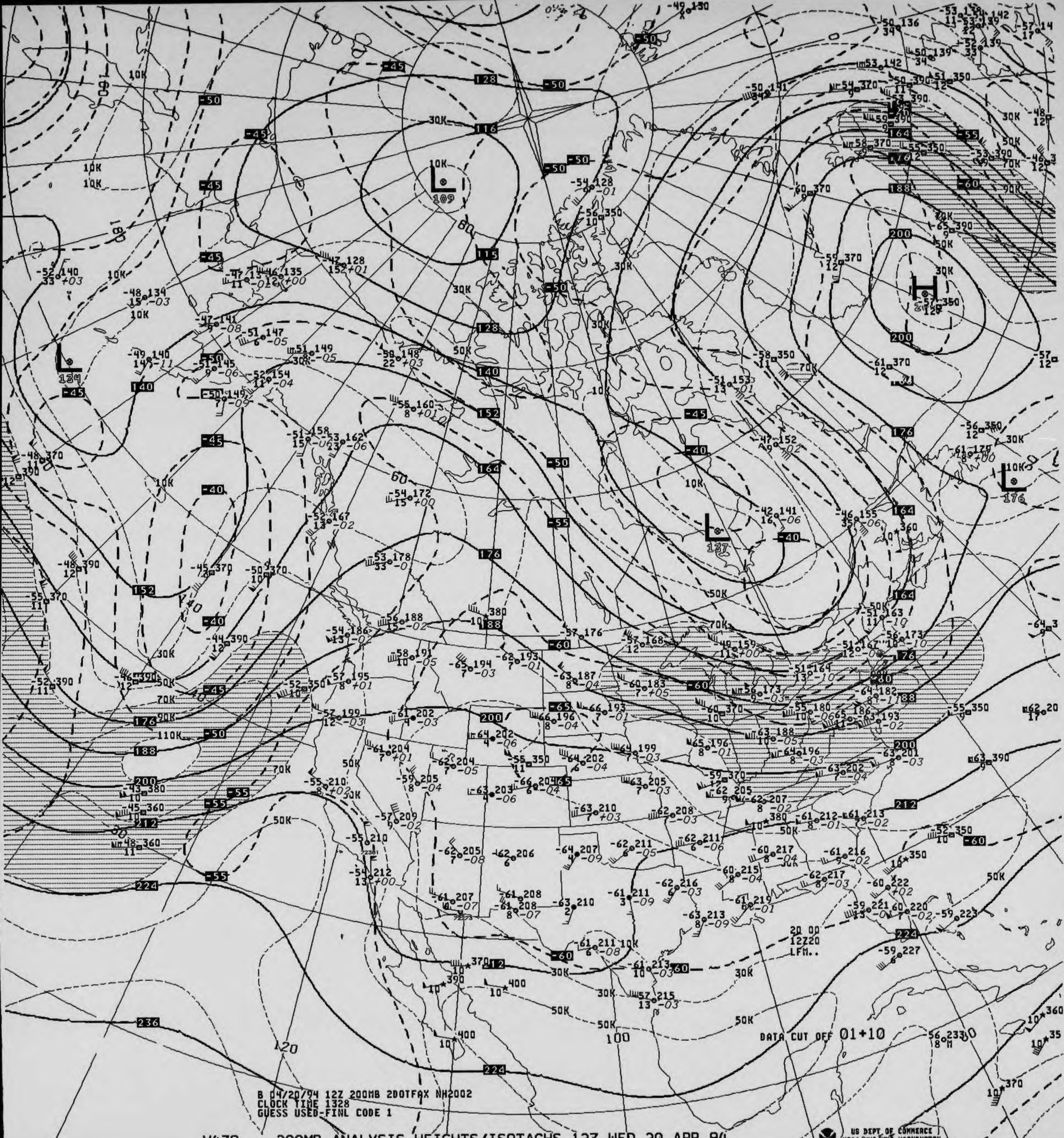
B 04/20/94 12Z 200MB 2DOTFAX NH2002
CLOCK TIME 1328
GUESS USED-FINL CODE 1
DATA CUT OFF 01+10
20 00
12Z20
LFM..
L
109
L
134
L
137
L
176
H
212
10K
30K
50K
70K
90K
110K
100
120

V439 .. 200MB ANALYSIS HEIGHTS/ISOTACHS 12Z WED 20 APR 94

US DEPT OF COMMERCE
NOAA/NWS/NMC WASHINGTON

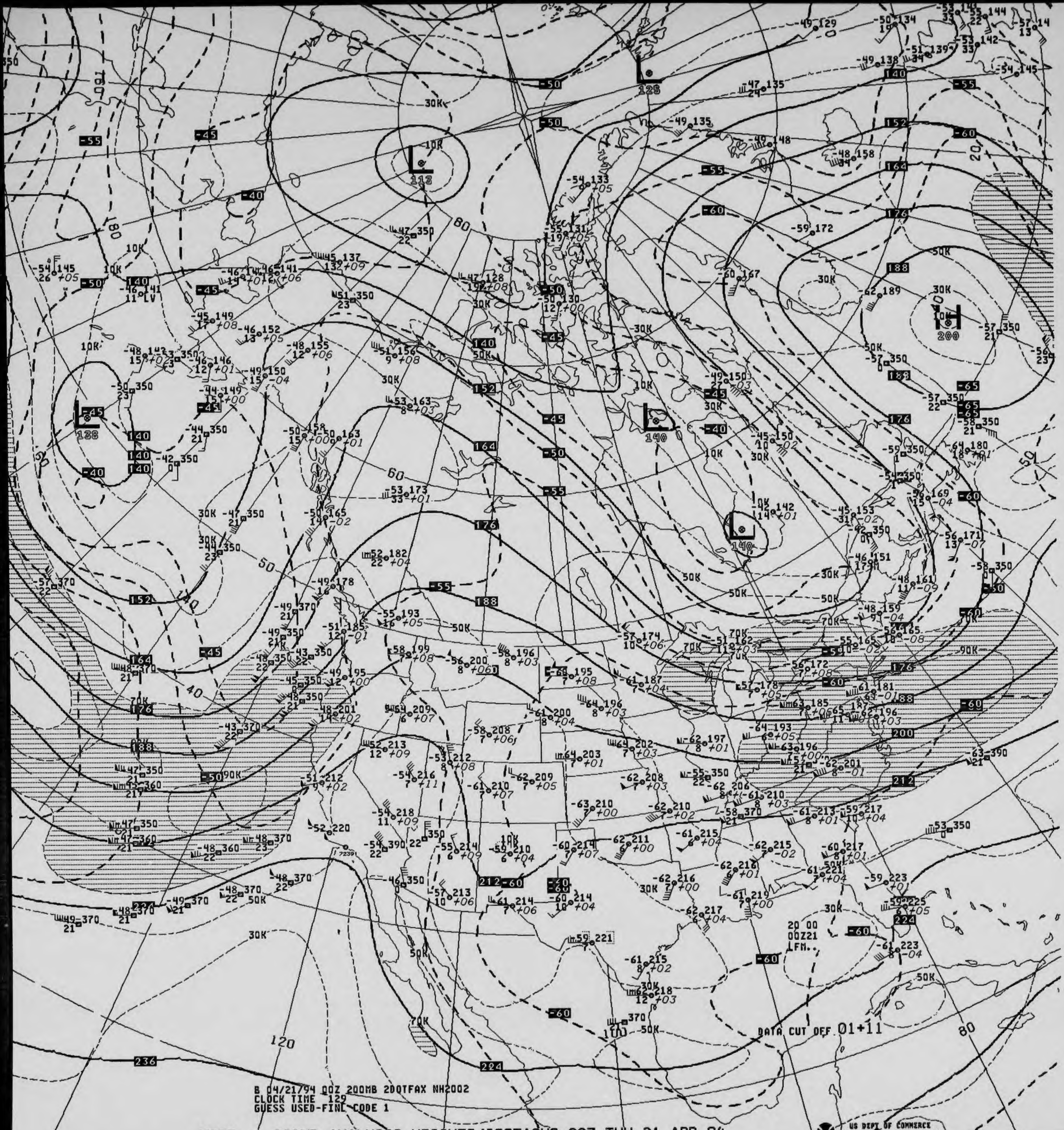
B 04/21/94 00Z 200MB 200TFAX NH2002
CLOCK TIME 129
GUESS USED-FINL CODE 1
DATA CUT OFF 01+11
20 00
00Z21
LFM..
-50
-55
-60
-45
-40
-65
113
125
128
140
140
200
152
164
176
188
200
212
224
236
10K
30K
50K
70K
90K
40
50
60
80
100
120
140
160
180

V039 .. 200MB ANALYSIS HEIGHTS/ISOTACHS 00Z THU 21 APR 94

US DEPT OF COMMERCE
NOAA/NWS/NMC WASHINGTON

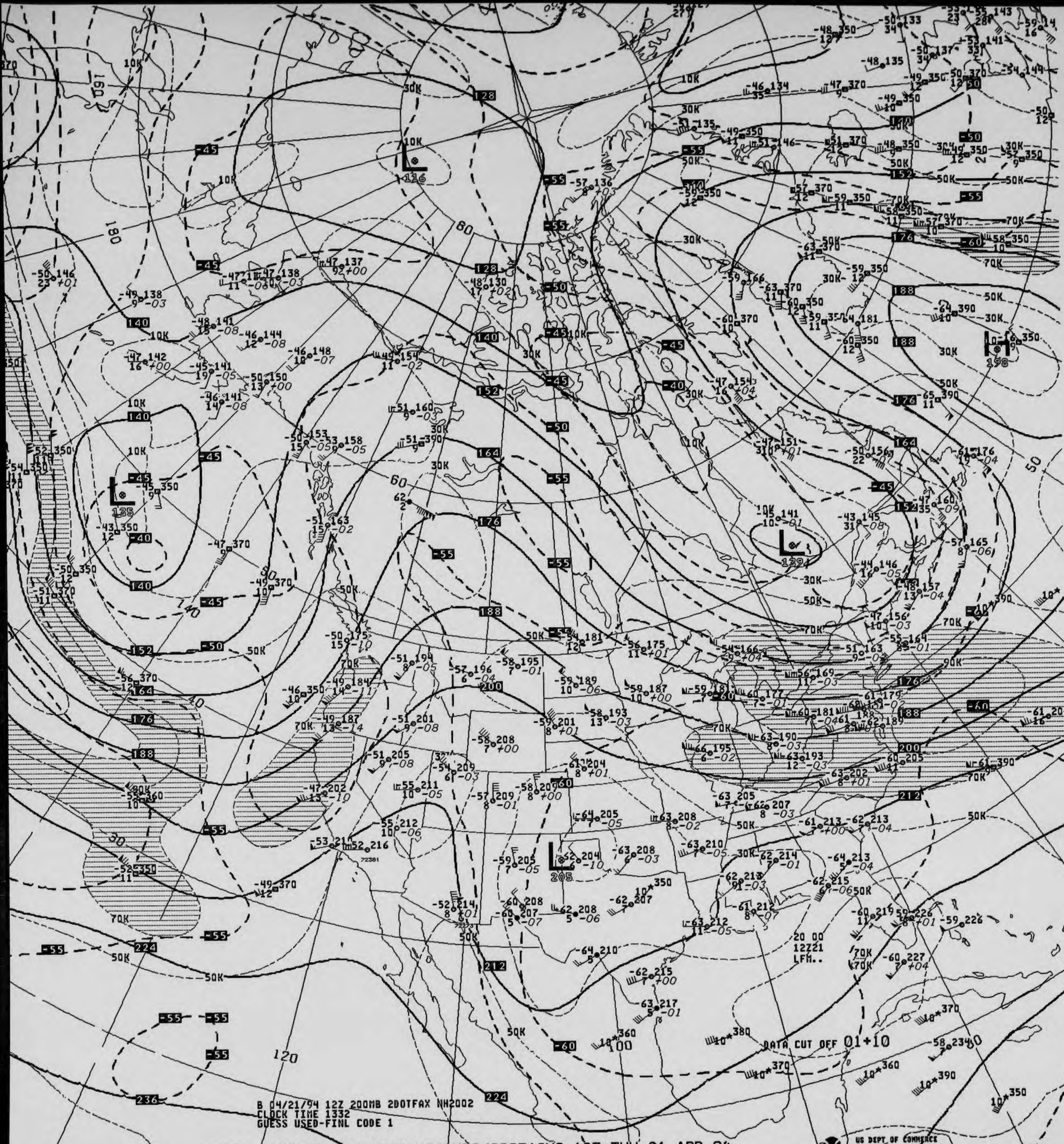
B 04/21/94 12Z 200MB 2DOTFAX NH2002
CLOCK TIME 1332
GUESS USED-FINL CODE 1
20 00
12Z21
LFM..
DATA CUT OFF 01+10
US DEPT OF COMMERCE
NOAA/NWS/NMC WASHINGTON

V439 .. 200MB ANALYSIS HEIGHTS/ISOTACHS 12Z THU 21 APR 94

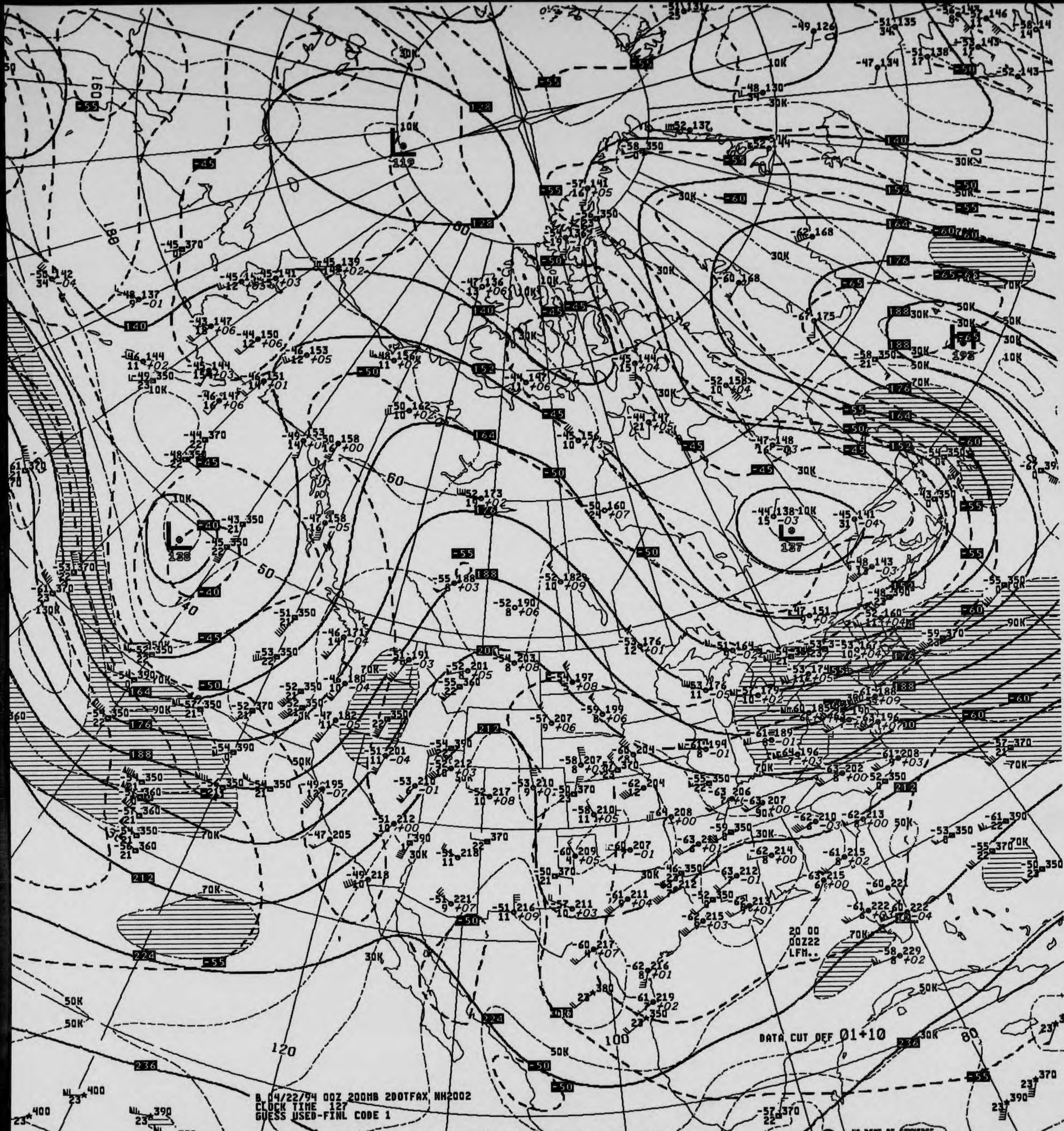
B 04/22/94 00Z 200MB 2DOTFAX NH2002
CLOCK TIME 127
GUESS USED-FINL CODE 1
DATA CUT OFF 01+10
20 00
00Z22
LFM..
US DEPT OF COMMERCE
NOAA/NWS/NMC WASHINGTON

V039 .. 200MB ANALYSIS HEIGHTS/ISOTACHS 00Z FRI 22 APR 94
]

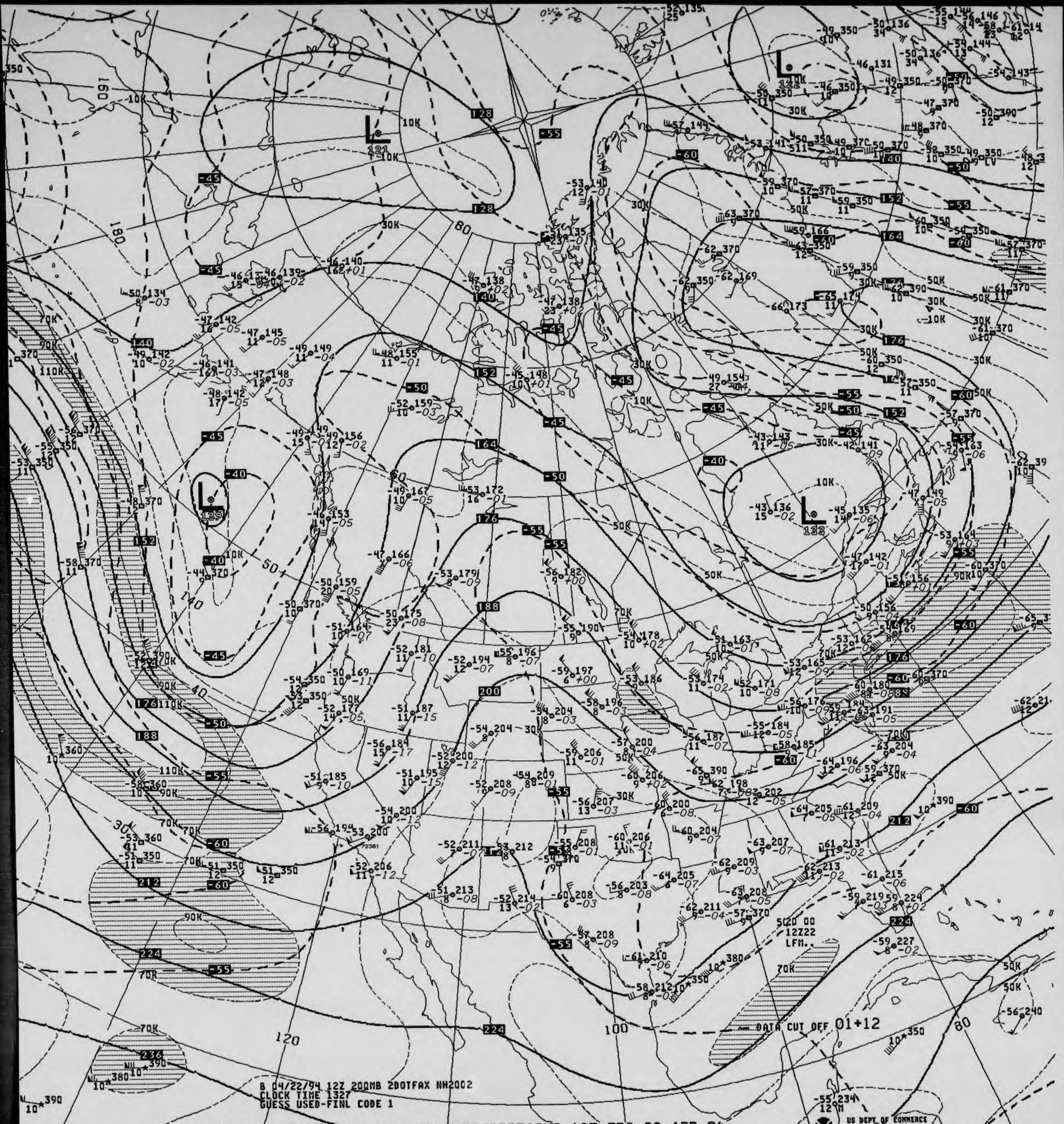
DATA CUT OFF 01+12
5020 00
12Z22
LFM.
US DEPT OF COMMERCE
NOAA/NWS/NMC WASHINGTON

B 04/22/94 12Z 200MB 2DOTFAX NH2002
CLOCK TIME 1327
GUESS USED-FINL CODE 1

V439 .. 200MB ANALYSIS HEIGHTS/ISOTACHS 12Z FRI 22 APR 94

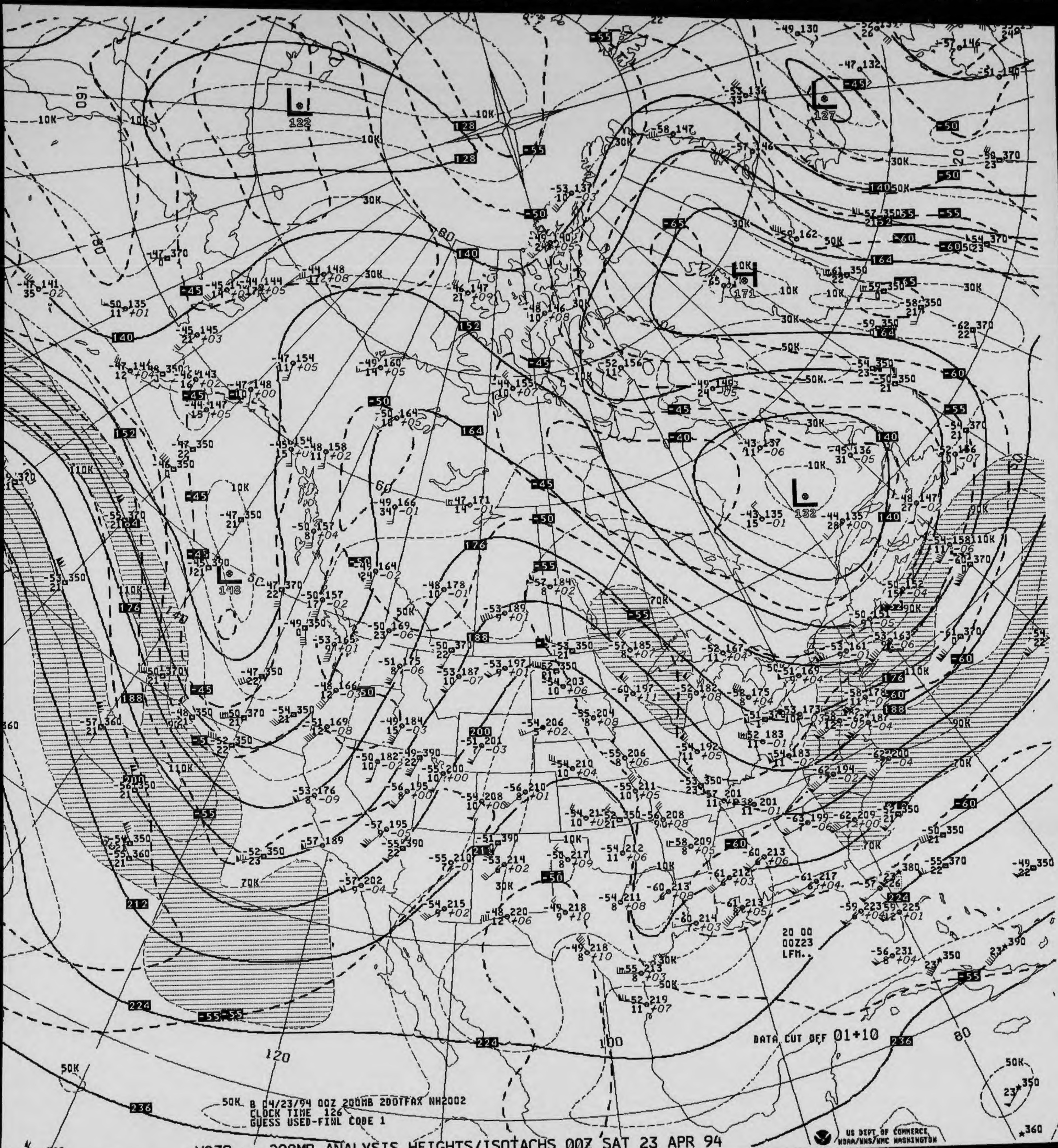
122
127
132
148
171
128
140
152
164
176
188
200
212
224
236
10K
30K
50K
70K
90K
110K
-45
-50
-55
-60
-65
-40
160
180
120
100
80
60
20 00
00Z23
LFM..

DATA CUT OFF 01+10

B 04/23/94 00Z 200MB 200TFAX NH2002
CLOCK TIME 126
GUESS USED-FINL CODE 1

US DEPT OF COMMERCE
NOAA/NWS/NMC WASHINGTON

V039 .. 200MB ANALYSIS HEIGHTS/ISOTACHS 00Z SAT 23 APR 94

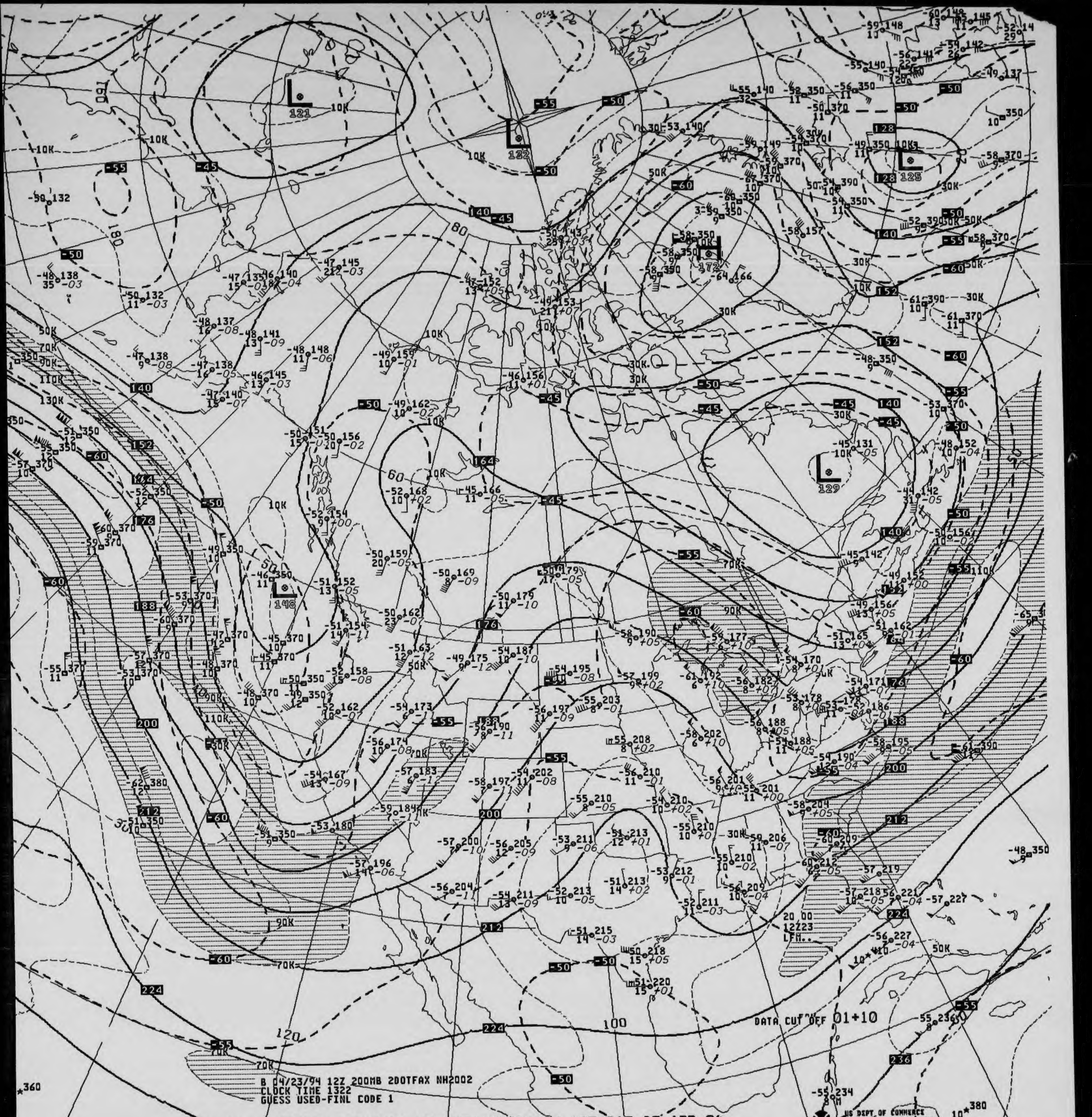
DATA CUT OFF 01+10
20 00
12223
LFM..
121
132
125
172
129
148
10K
30K
50K
70K
90K
110K
130K
60
80
100
120
180

B 04/23/94 12Z 200MB 200TFAX NH2002
CLOCK TIME 1322
GUESS USED-FINL CODE 1

V439 .. 200MB ANALYSIS HEIGHTS/ISOTACHS 12Z SAT 23 APR 94

US DEPT OF COMMERCE
NOAA/NWS/NMC WASHINGTON

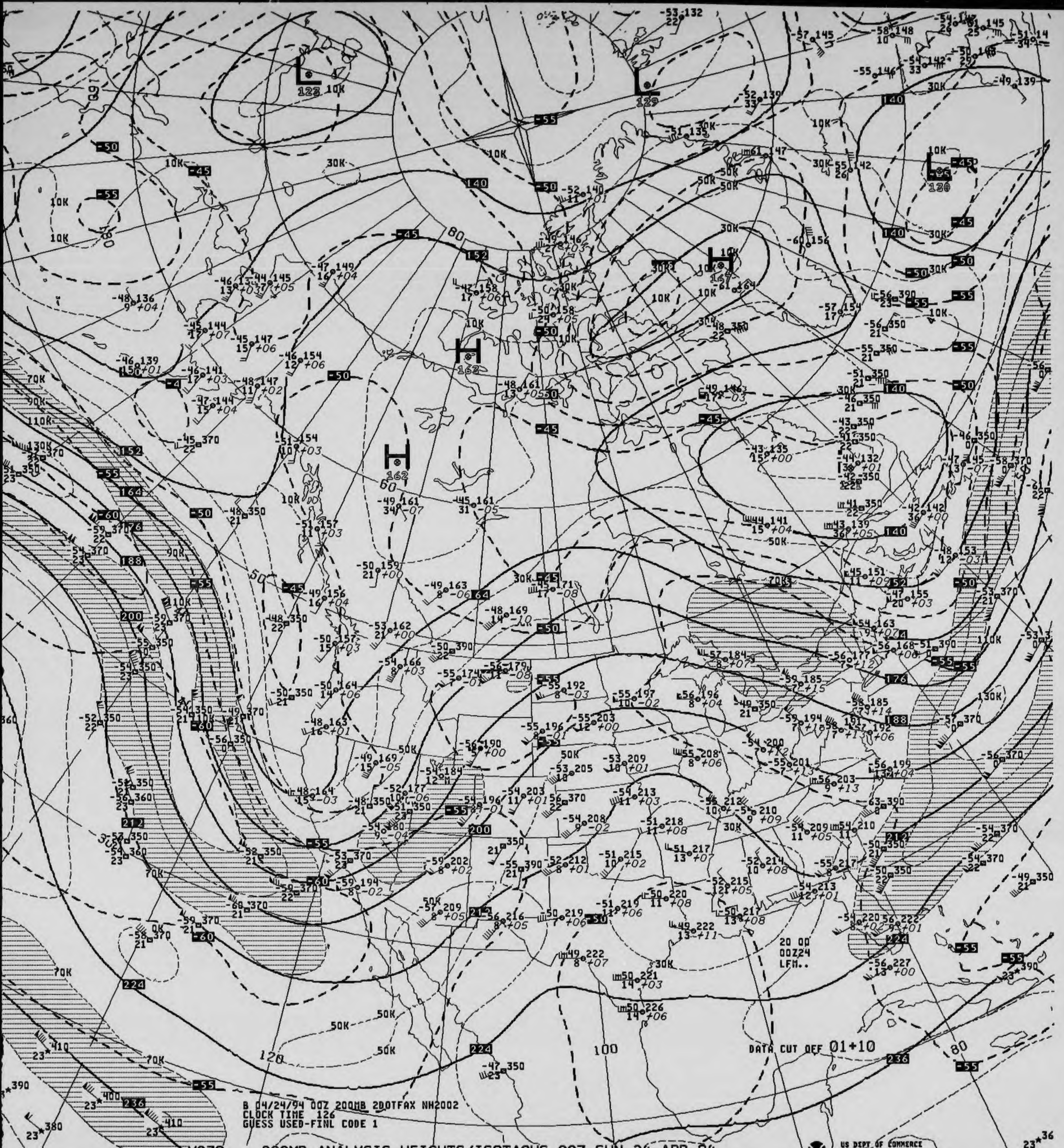
L 123
L 129
L 130
H 162
H 162
H 167
10K
30K
50K
70K
90K
110K
130K
-45
-50
-55
-60
140
152
164
176
188
200
212
224
236
60
80
100
120
20 00
00Z24
LFM..

B 04/24/94 00Z 200MB 2DOTFAX NH2002
CLOCK TIME 126
GUESS USED-FINL CODE 1

DATA CUT OFF 01+10

V039 .. 200MB ANALYSIS HEIGHTS/ISOTACHS 00Z SUN 24 APR 94

US DEPT OF COMMERCE
NOAA/NWS/NMC WASHINGTON

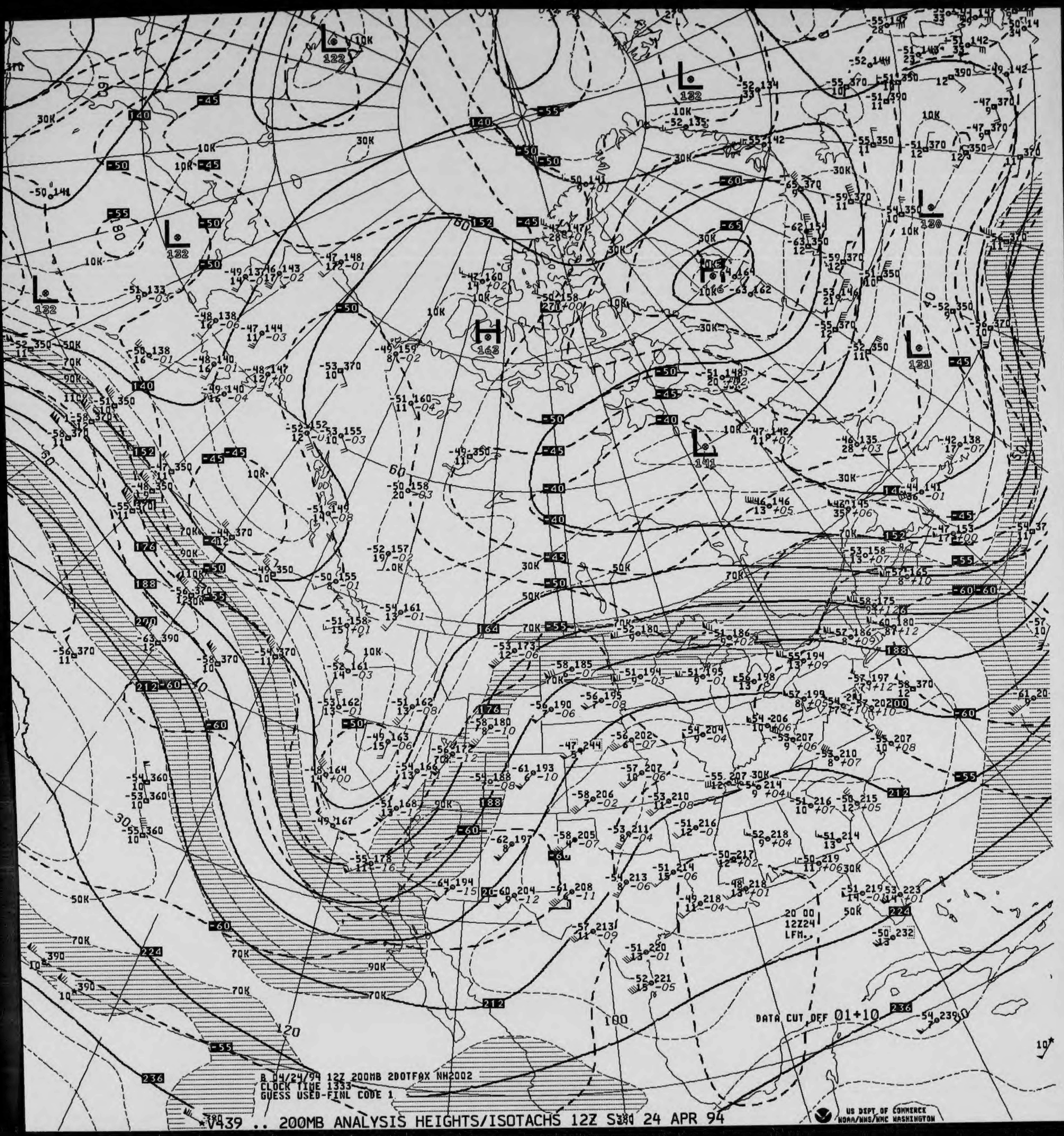

DATA CUT OFF 01+10
20 00
12Z24
LFM..

B 04/24/94 12Z 200MB 2DOTFAX NH2002
CLOCK TIME 1333
GUESS USED-FINL CODE 1

V439 .. 200MB ANALYSIS HEIGHTS/ISOTACHS 12Z SUN 24 APR 94

US DEPT OF COMMERCE
NOAA/NWS/NMC WASHINGTON

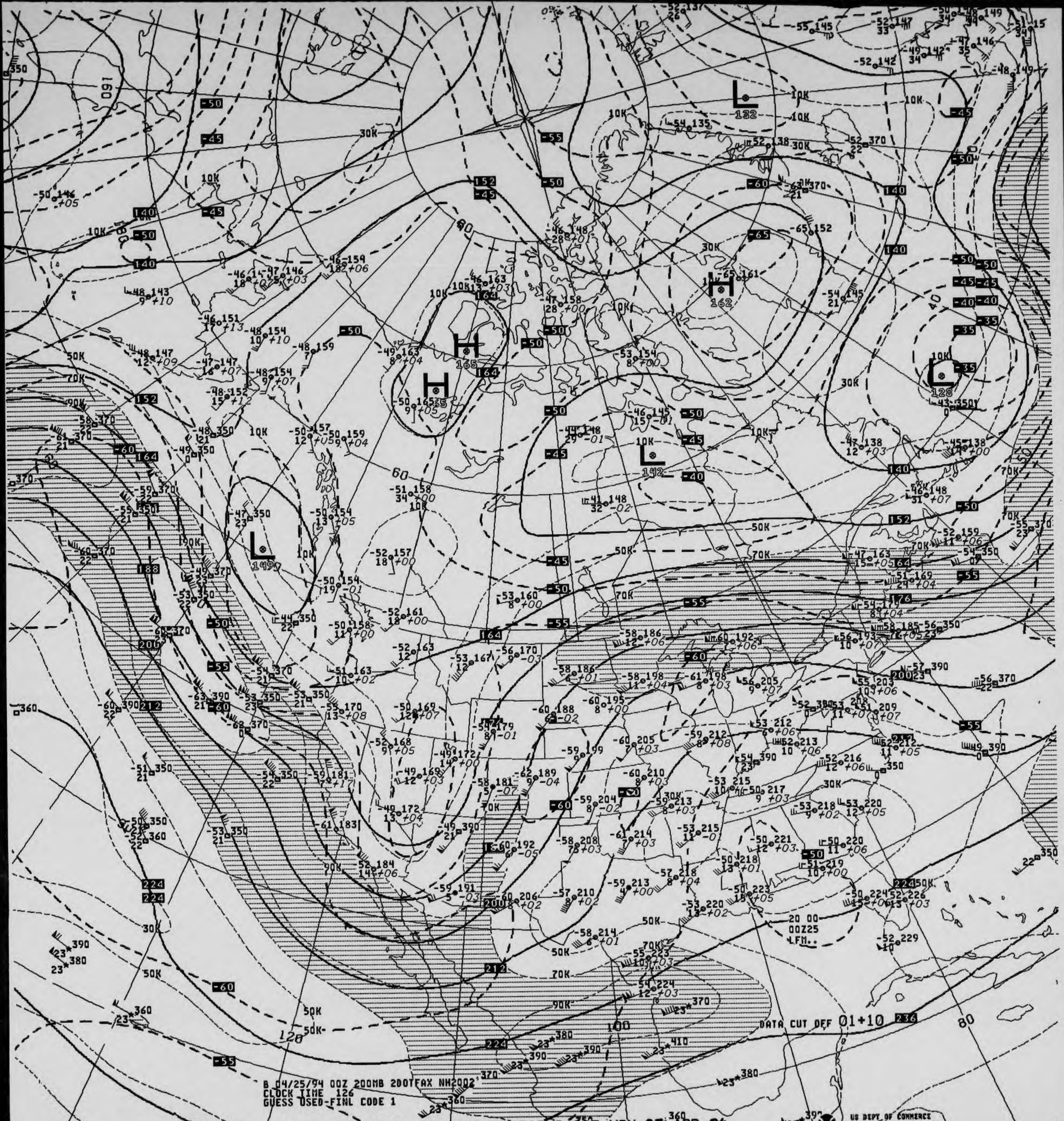
B 04/25/94 00Z 200MB 2DOTFAX NH2002
CLOCK TIME 126
GUESS USED-FINL CODE 1
DATA CUT OFF 01+10
20 00
00Z25
LFM
US DEPT OF COMMERCE
NOAA/NWS/NMC WASHINGTON
L 132
H 162
L 128
H 165
H 25
L 142
L 149
120
100
80
60
40
160
10K
30K
50K
70K
90K

V039 .. 200MB ANALYSIS HEIGHTS/ISOTACHS 00Z MON 25 APR 94

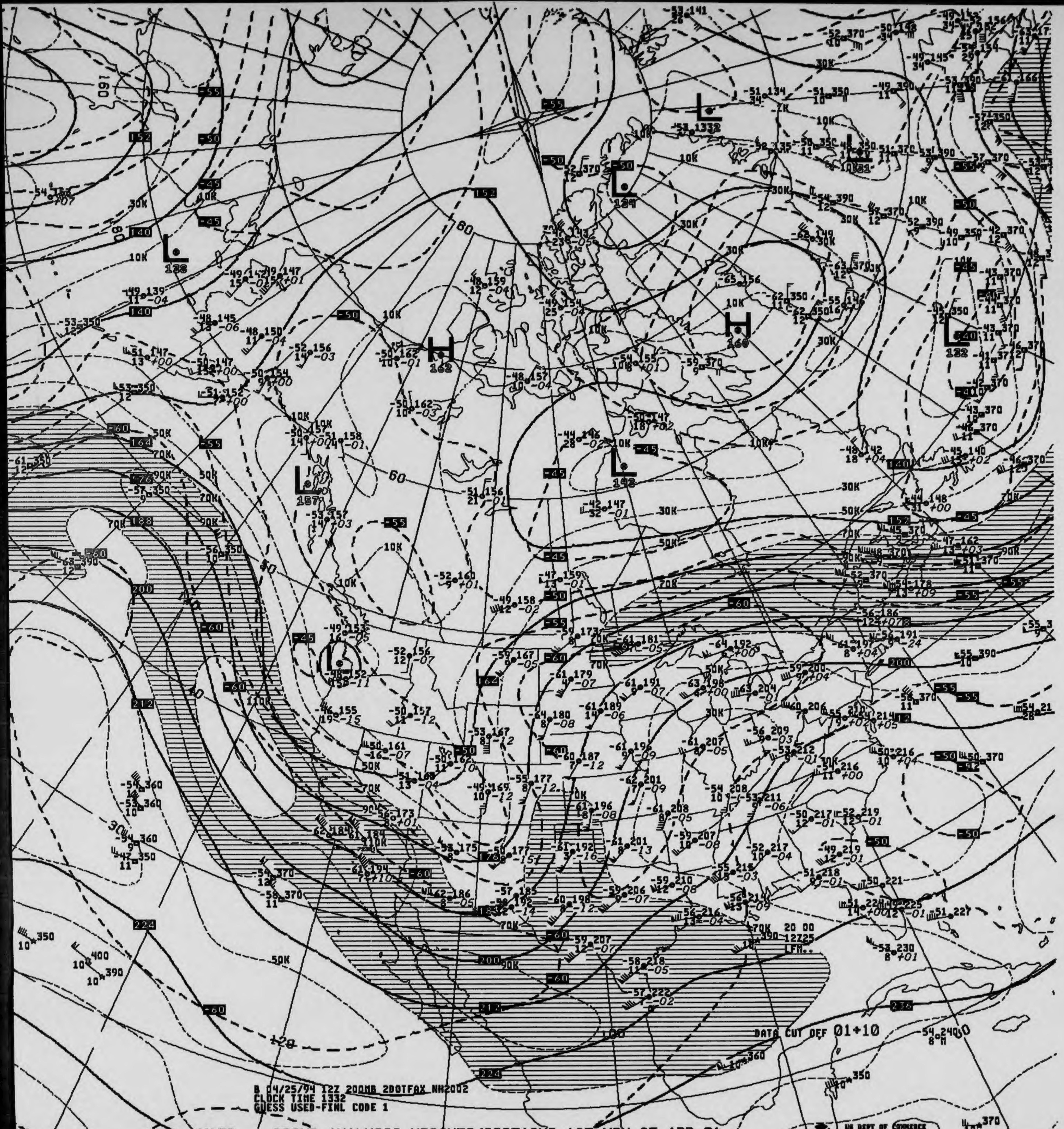
L
H
138
157
162
160
134
143
132
DATA CUT OFF 01+10
20 00
12Z25
LFM..
30K
50K
70K
90K
110K
10K
-45
-50
-55
-60
140
152
164
176
188
200
212
224
236

B 04/25/94 12Z 200MB 2DOTFAX NH2002
CLOCK TIME 1332
GUESS USED-FINL CODE 1

V439 .. 200MB ANALYSIS HEIGHTS/ISOTACHS 12Z MON 25 APR 94

US DEPT OF COMMERCE
NOAA/NWS/NMC WASHINGTON

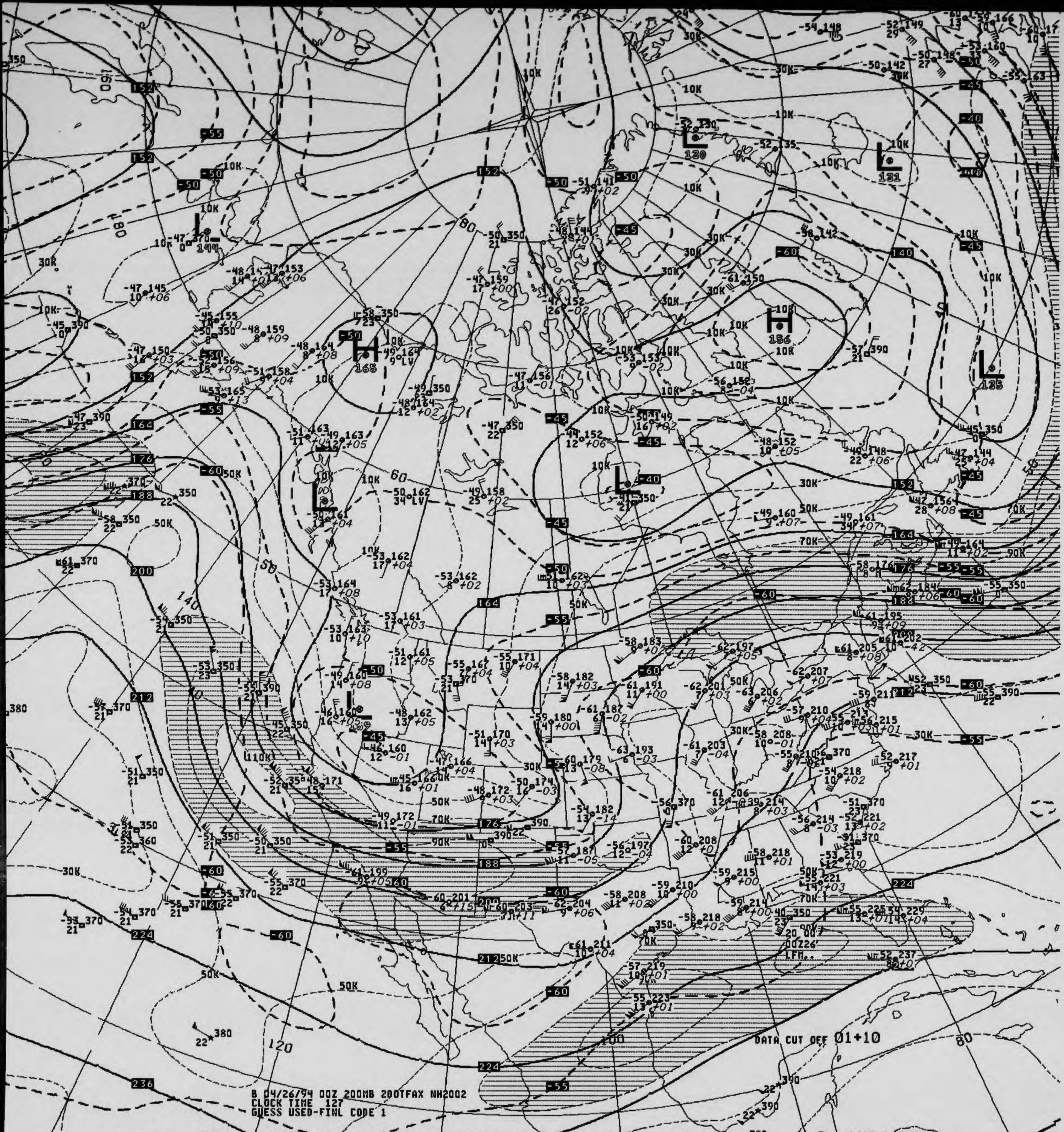
DATA CUT OFF 01+10
H
165
H
156
L
130
L
131
L
135
L
144

B 04/26/94 00Z 200MB 200TFAX NH2002
CLOCK TIME 127
GUESS USED-FINL CODE 1

V039 .. 200MB ANALYSIS HEIGHTS/ISOTACHS 00Z TUE 26 APR 94

US DEPT OF COMMERCE
NOAA/NWS/NMC WASHINGTON

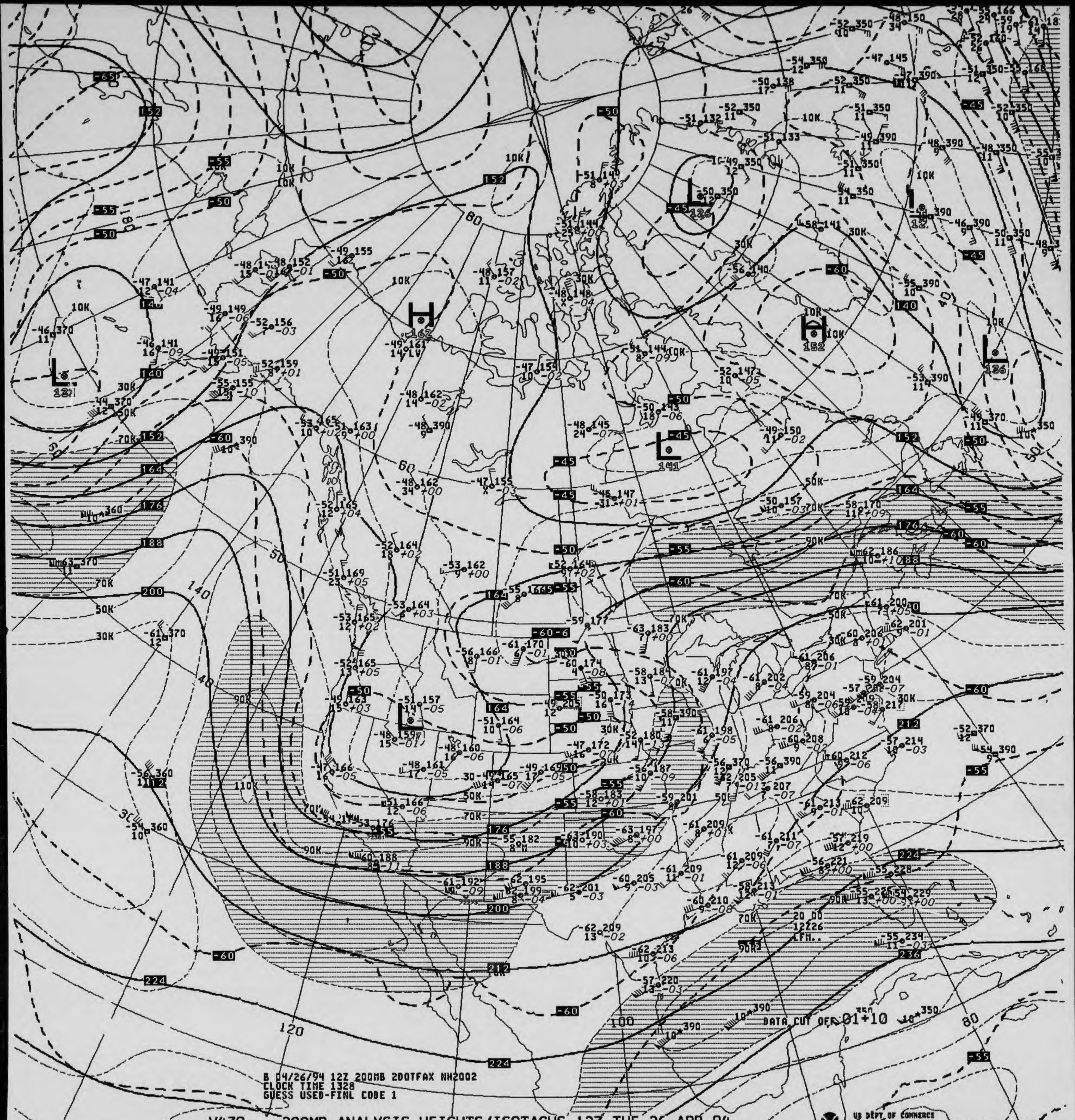
H 162
H 152
L 136
L 141
L 126
L 159
L 137
DATA CUT OFF 01+10
20 00
12 226
LFM..

B 04/26/94 12Z 200MB 2DOTFAX NH2002
CLOCK TIME 1328
GUESS USED-FINL CODE 1

V439 .. 200MB ANALYSIS HEIGHTS/ISOTACHS 12Z TUE 26 APR 94

US DEPT OF COMMERCE
NOAA/NWS/NMC WASHINGTON

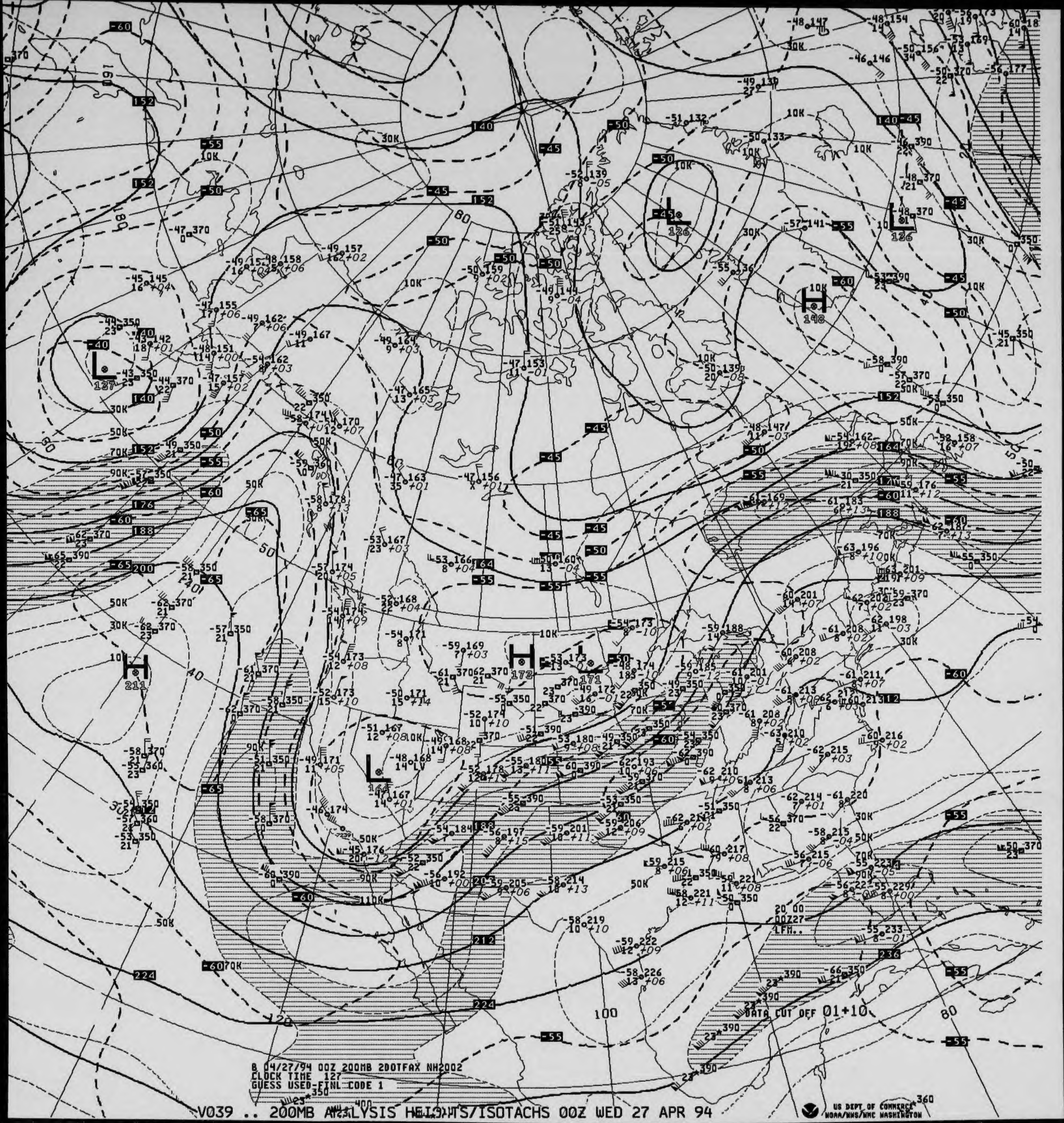
H 211
L 137
L 126
L 136
H 148
H 172
L 171
DATA CUT OFF 01+10
20 00
00Z27
LFM..
US DEPT OF COMMERCE
NOAA/NWS/NMC WASHINGTON

8 04/27/94 00Z 200MB 200TFAX NH2002
CLOCK TIME 127
GUESS USED-FINL CODE 1

V039 .. 200MB ANALYSIS HEIGHTS/ISOTACHS 00Z WED 27 APR 94

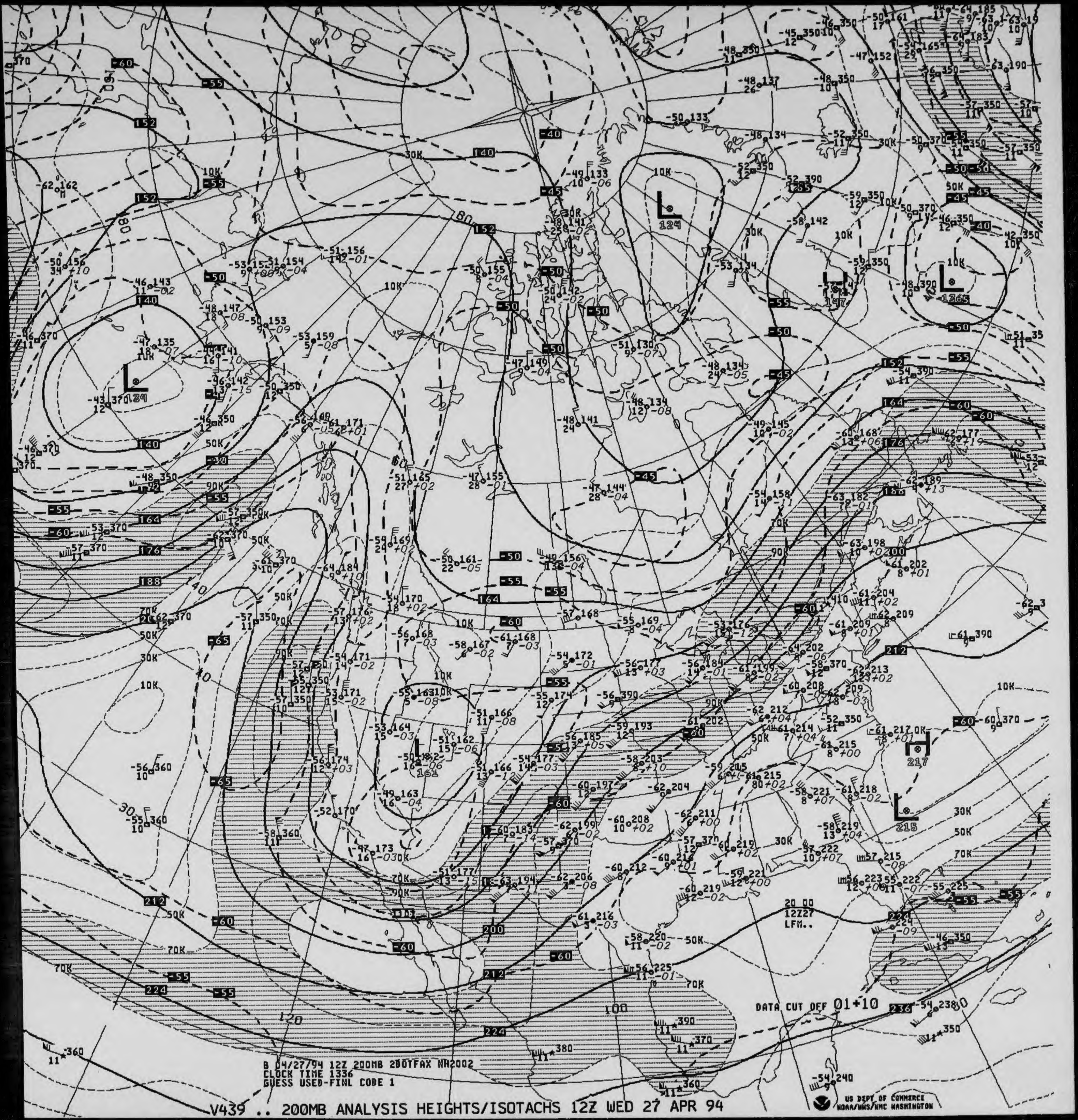
152
140
164
176
188
200
212
224
236
-40
-45
-50
-55
-60
-65
10K
30K
50K
70K
90K
L 124
L 129
L 161
L -136
L 215
H 147
H 217
80
60
40
120
100
20 00
12Z27
LFM..
DATA CUT OFF 01+10

B 04/27/94 12Z 200MB 200TFAX NH2002
CLOCK TIME 1336
GUESS USED-FINL CODE 1

V439 .. 200MB ANALYSIS HEIGHTS/ISOTACHS 12Z WED 27 APR 94

US DEPT OF COMMERCE
NOAA/NWS/NMC WASHINGTON

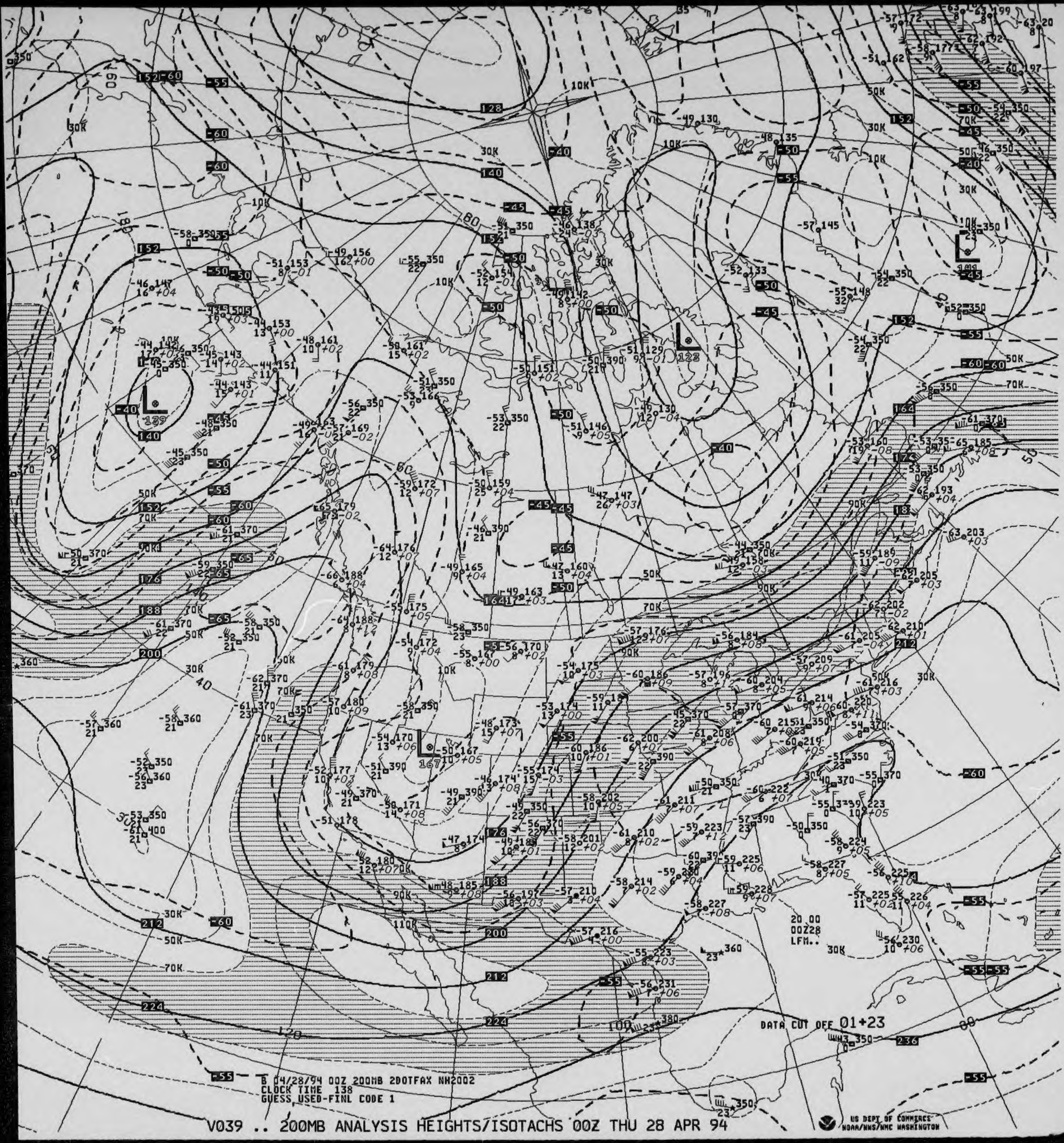

B 04/28/94 00Z 200MB 200TFAX NH2002
CLOCK TIME 138
GUESS USED-FINL CODE 1

DATA CUT OFF 01+23

20 00
00Z28
LFM..

V039 .. 200MB ANALYSIS HEIGHTS/ISOTACHS 00Z THU 28 APR 94

US DEPT OF COMMERCE
NOAA/NWS/NMC WASHINGTON

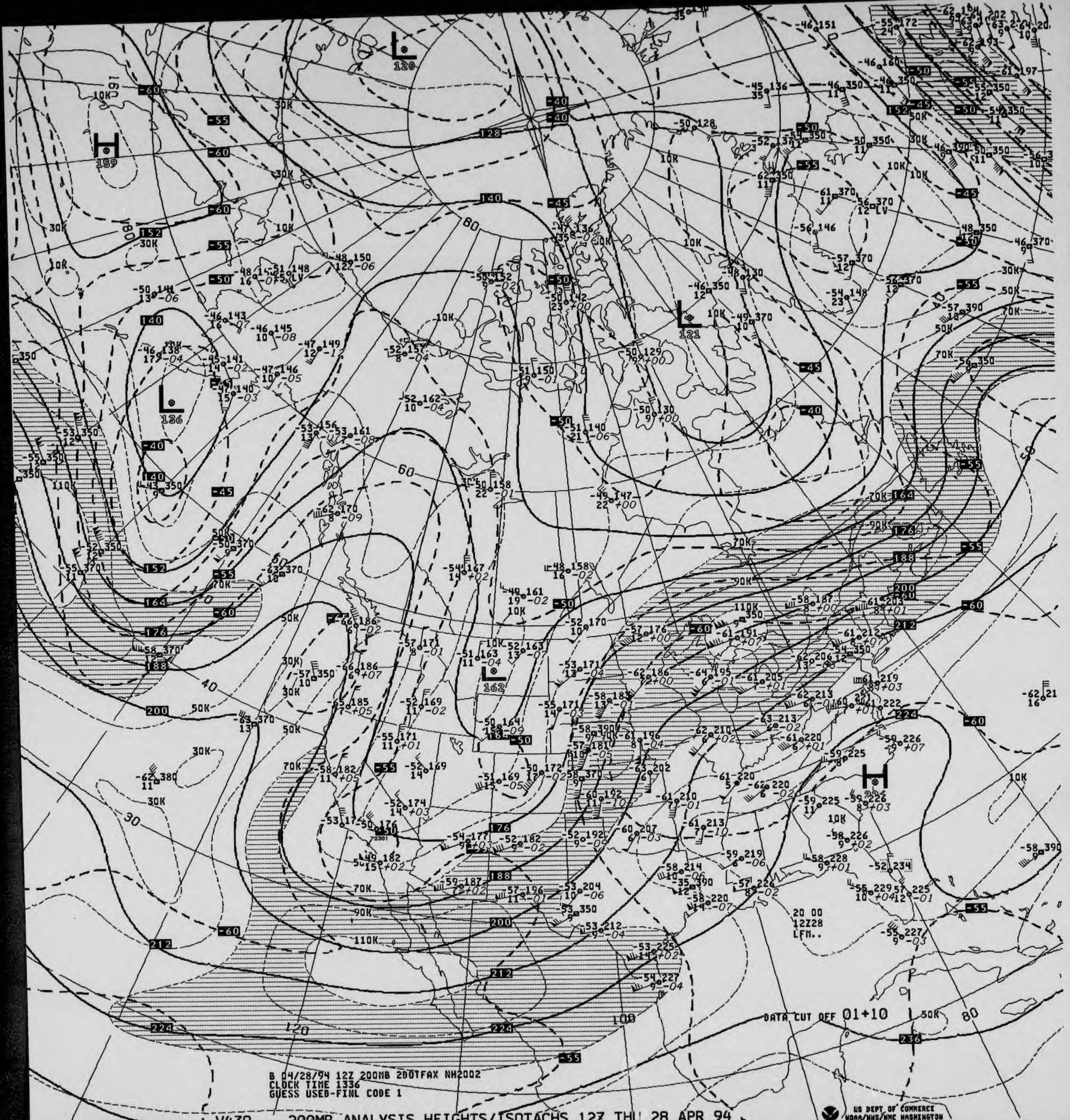
B 04/28/94 12Z 200MB 200TFAX NH2002
CLOCK TIME 1336
GUESS USED-FINL CODE 1
DATA CUT OFF 01+10
20 00
12Z28
LFM..
H 159
L 120
L 136
L 121
L 162
H
128
140
152
164
176
188
200
212
224
236
10K
30K
50K
70K
90K
110K
-40
-45
-50
-55
-60

V439 .. 200MB ANALYSIS HEIGHTS/ISOTACHS 12Z THU 28 APR 94

US DEPT OF COMMERCE
NOAA/NWS/NMC WASHINGTON

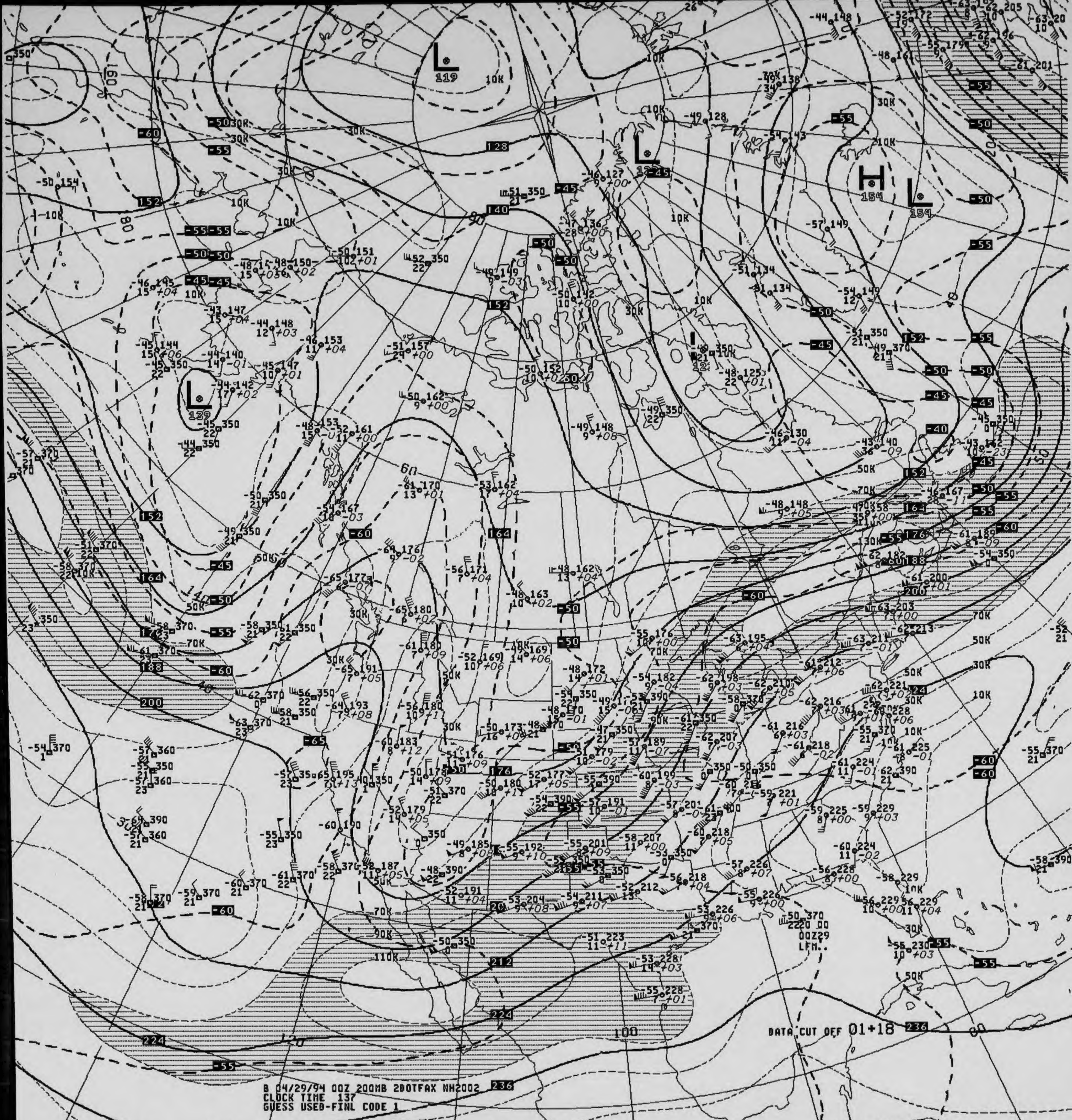
DATA CUT OFF 01+18
B 04/29/94 00Z 200MB 200TFAX NH2002
CLOCK TIME 137
GUESS USED-FINL CODE 1

V039 .. 200MB ANALYSIS HEIGHTS/ISOTACHS 00Z FRI 29 APR 94

US DEPT OF COMMERCE
NOAA/NWS/NMC WASHINGTON

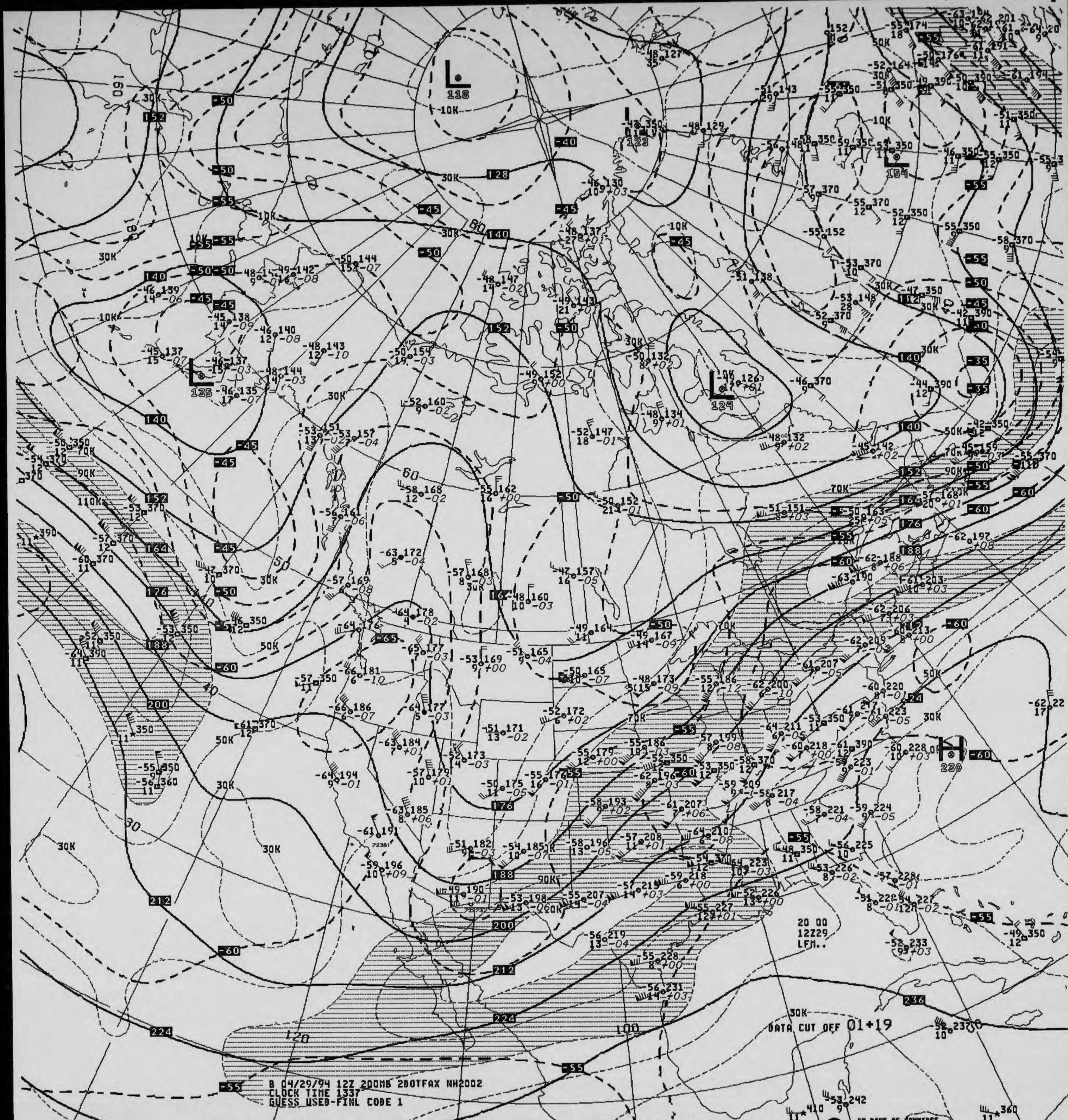

B 04/29/94 12Z 200MB 2DOTFAX NH2002
CLOCK TIME 1337
GUESS USED-FINL CODE 1
DATA CUT OFF 01+19
20 00
12Z29
LFM..
US DEPT OF COMMERCE
NOAA/NWS/NMC WASHINGTON
L 118
L 122
L 154
L 135
L 124
H 230

V439 .. 200MB ANALYSIS HEIGHTS/ISOTACHS 12Z FRI 29 APR 94

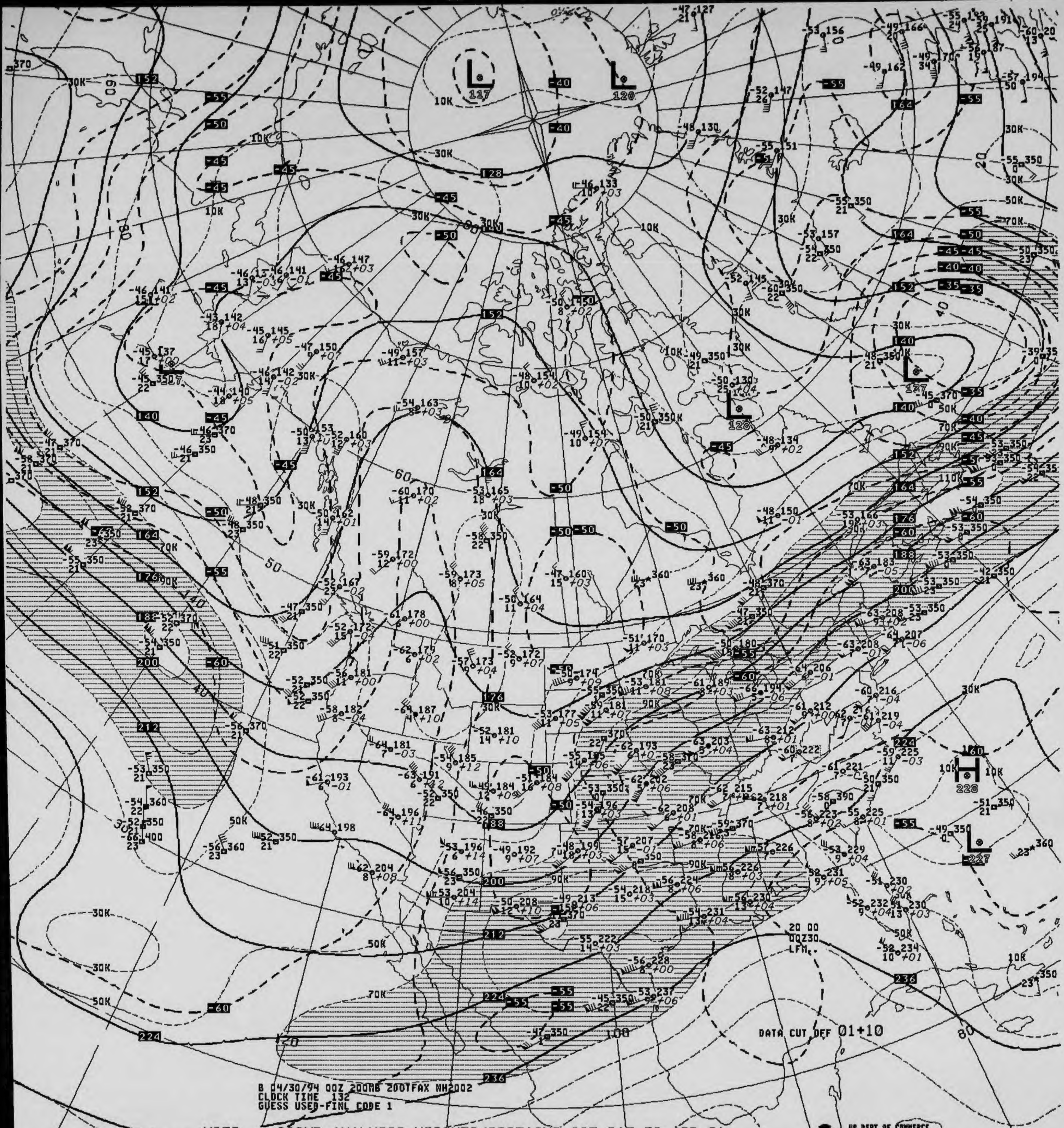
L 117
L 120
L 127
L 128
L 227
H 228
DATA CUT OFF 01+10
20 00
00Z30
LFM
B 04/30/94 00Z 200MB 200TFAX NH2002
CLOCK TIME 132
GUESS USED-FINL CODE 1
US DEPT OF COMMERCE
NOAA/NWS/NMC WASHINGTON

V039 .. 200MB ANALYSIS HEIGHTS/ISOTACHS 00Z SAT 30 APR 94

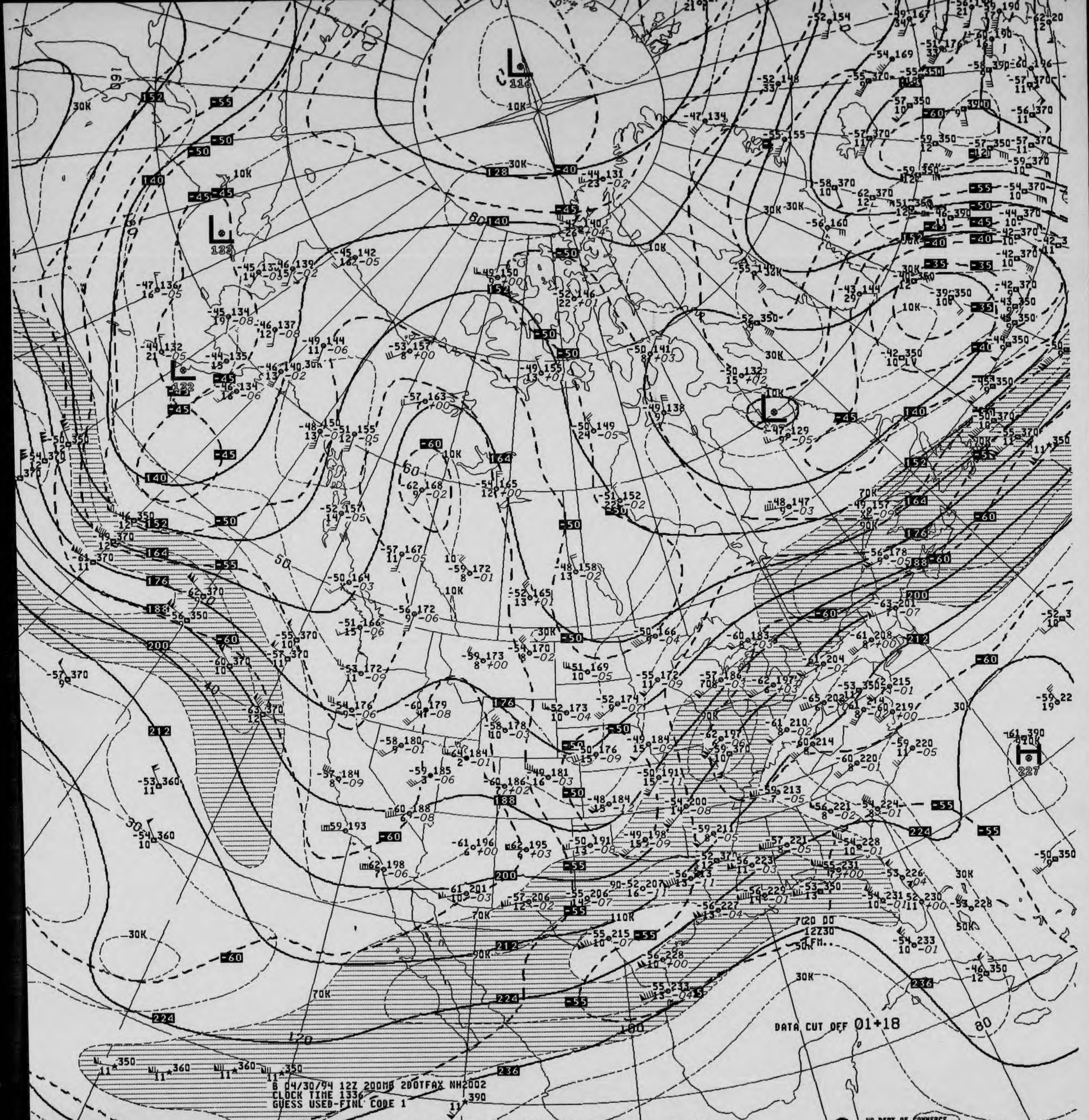
B 04/30/94 12Z 200MB 2DOTFAX NH2002
CLOCK TIME 1336
GUESS USED-FINL CODE 1
DATA CUT OFF 01+18
US DEPT OF COMMERCE
NOAA/NWS/NMC WASHINGTON

V439 .. 200MB ANALYSIS HEIGHTS/ISOTACHS 12Z SAT 30 APR 94

OAA Form 48-365A
Rev. 8-83)

U.S. Department of Commerce
National Oceanic and Atmospheric Administration
National Environmental Satellite, Data, and Information Service
National Climatic Data Center

100 MB CONSTANT PRESSURE CHARTS

NORTH AMERICAN NMC

ALL RECORDS ARE THE BEST AVAILABLE FOR FILMING

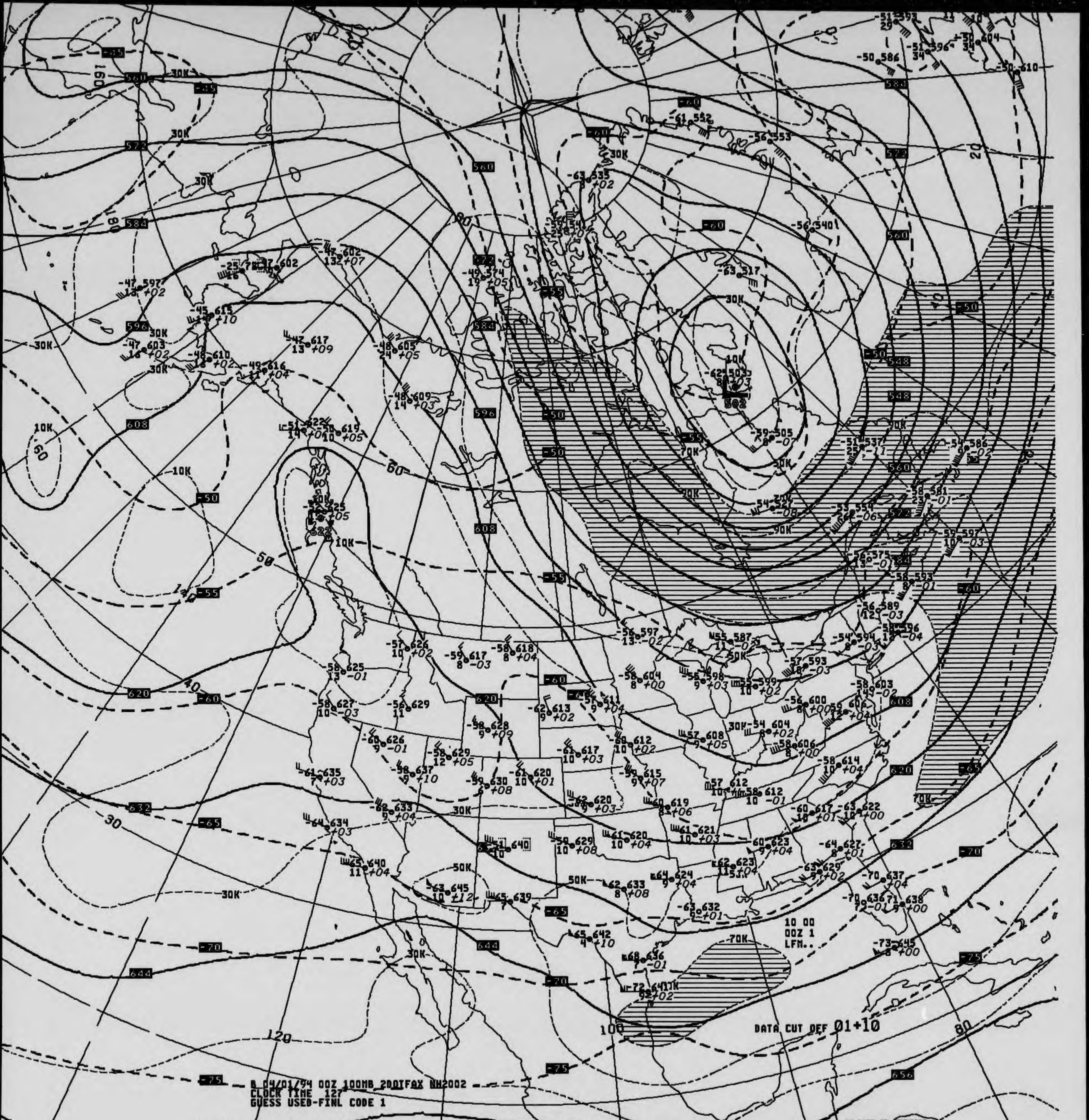
B 04/01/94 00Z 100MB 2001FAX NH2002
CLOCK TIME 127
GUESS USED-FINL CODE 1
DATA CUT OFF 01+10
10 00
00Z 1
LFM..
US DEPT OF COMMERCE
NOAA/NWS/NMC WASHINGTON

V4328.. 100MB ANALYSIS HEIGHTS/ISOTACHS 00Z FRI 1 APR 94

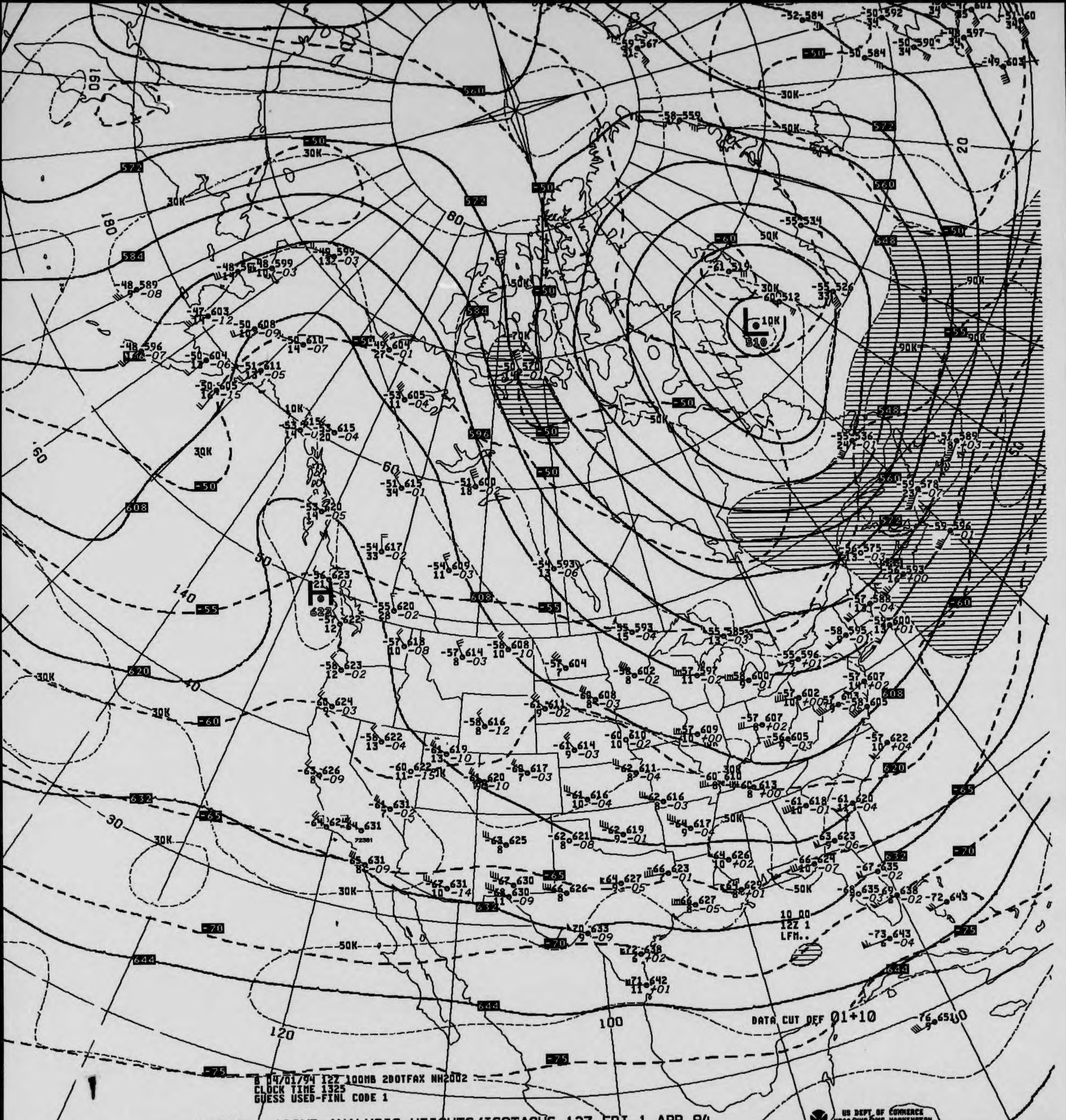

560
572
584
596
608
620
632
644
548
536
H
L
510
-50
-55
-60
-65
-70
-75
10K
30K
50K
70K
90K
160
180
140
120
100
80
60
50
40
30
20
10 00
12Z 1
LFM..

DATA CUT OFF 01+10

B 04/01/94 12Z 100MB 2DOTFAX NH2002
CLOCK TIME 1325
GUESS USED-FINL CODE 1

V4329.. 100MB ANALYSIS HEIGHTS/ISOTACHS 12Z FRI 1 APR 94

US DEPT OF COMMERCE
NOAA/NWS/NMC WASHINGTON

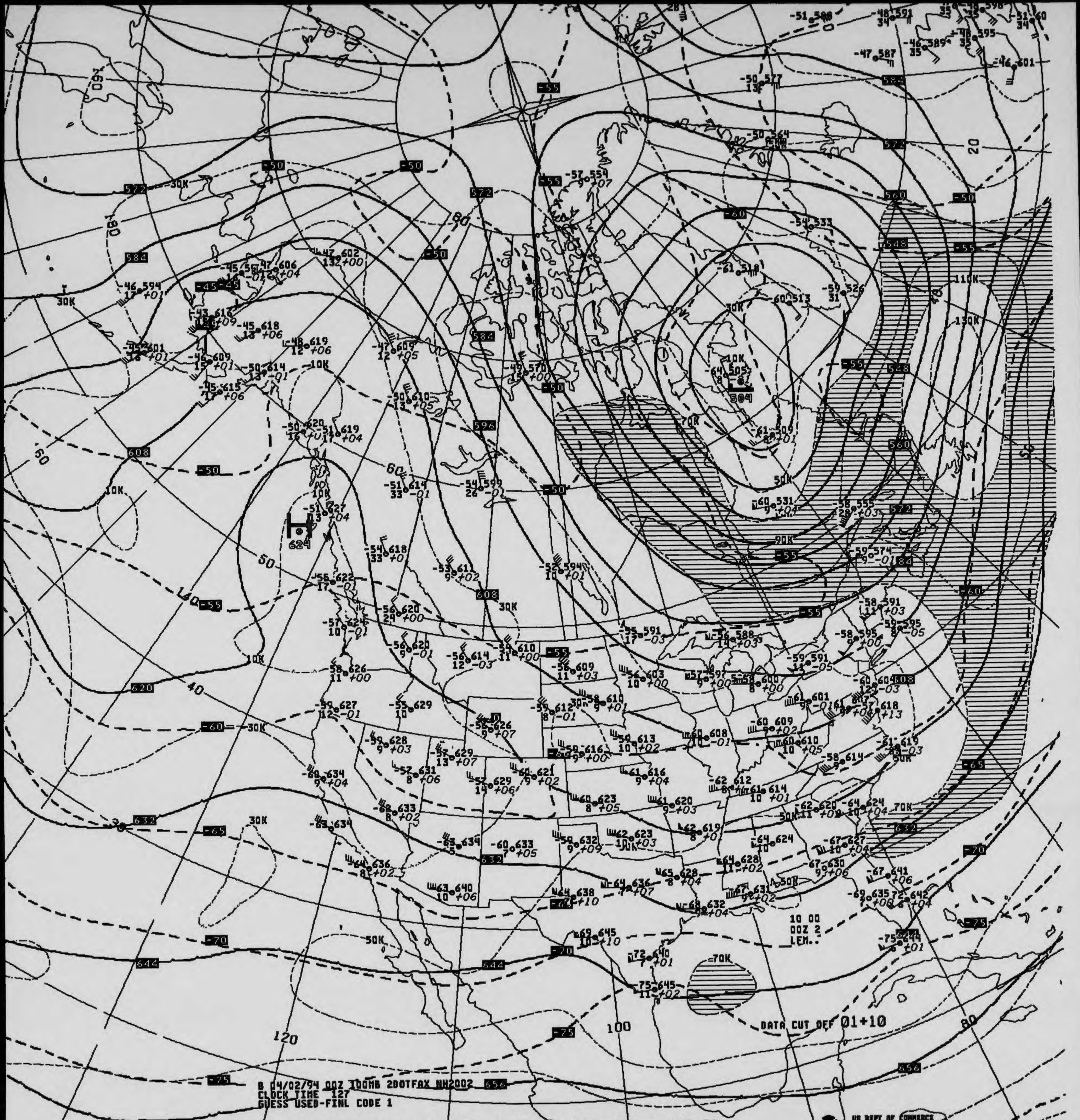

B 04/02/94 00Z 100MB 2DOTFAX NH2002
CLOCK TIME 127
GUESS USED-FINL CODE 1
DATA CUT OFF 01+10
10 00
00Z 2
LFM..
US DEPT OF COMMERCE
NOAA/NWS/NMC WASHINGTON
120
100
80
180
160
60
50
40
20

V4328.. 100MB ANALYSIS HEIGHTS/ISOTACHS 00Z SAT 2 APR 94

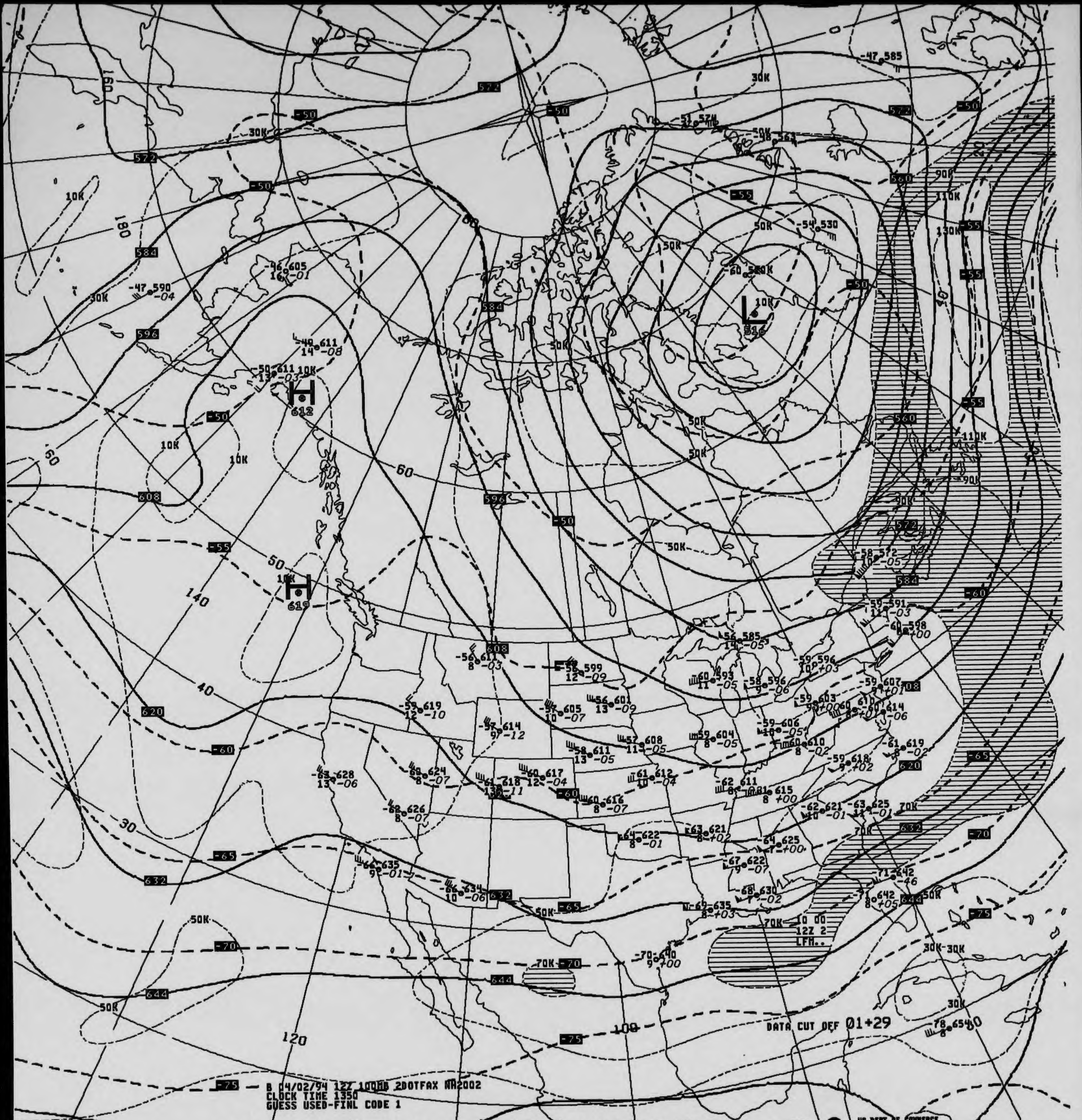
572
-50
30K
584
-50
572
10K
180
584
-47 590
-04
30K
596
-46 605
16 -01
-49 611
14 -08
-50 611
13 -03
10K
H
612
-50
10K
10K
60
608
-55
50
10K
H
619
140
40
620
-60
30
-65
632
50K
-70
644
50K
120
-75
572
-50
60
584
50K
596
60
-50
608
-51 574
30K
50K
-50 564
-55
50K
-54 530
50K
-60 519
10K
L
516
50K
50K
50K
560
-50
572
90K
110K
130K
-55
-55
-55
560
110K
90K
90K
572
-58 572
10 -05
584
-60
-59 591
11 -03
-60 598
00
-47 585
572
-50
-56 585
14 -05
-59 596
10 +03
-56 611
8 -03
-56 599
12 -09
-60 593
11 -05
-58 596
9 -06
-59 607
01
608
-59 619
12 -10
-57 614
9 -12
-57 605
10 -07
-56 601
13 -09
-59 603
-60 610
-60 614
-06
-57 608
11 -05
-59 604
8 -05
-59 606
10 -05
-60 610
8 -02
-61 619
8 -02
-58 611
13 -05
-59 618
9 +02
620
-63 628
13 -06
-60 624
8 -07
-61 618
13 -11
-60 617
12 -04
-61 612
10 -04
-62 611
8
-61 615
8 +00
-60
-60 616
8 -07
-62 621
10 -01
-63 625
11 -01
70K
632
-62 626
8 -07
-64 622
8 -01
-63 621
8 +02
-64 625
7 +00
70K
-70
-65
-66 635
9 -01
-67 622
9 -07
-71 642
-46
-66 634
10 -06
632
50K
-65
-68 630
7 -02
-69 635
8 +03
-71 642
8 +05
644
50K
-75
70K
10 00
12Z 2
LFM..
30K 30K
-70 640
9 +00
70K
-70
644
30K
DATA CUT OFF 01+29
-78 654
8
-75
100

B 04/02/94 12Z 100MB 2DOTFAX NH2002
CLOCK TIME 1350
GUESS USED-FINL CODE 1

V4329.. 100MB ANALYSIS HEIGHTS/ISOTACHS 12Z SAT 2 APR 94

US DEPT OF COMMERCE
NOAA/NWS/NMC WASHINGTON

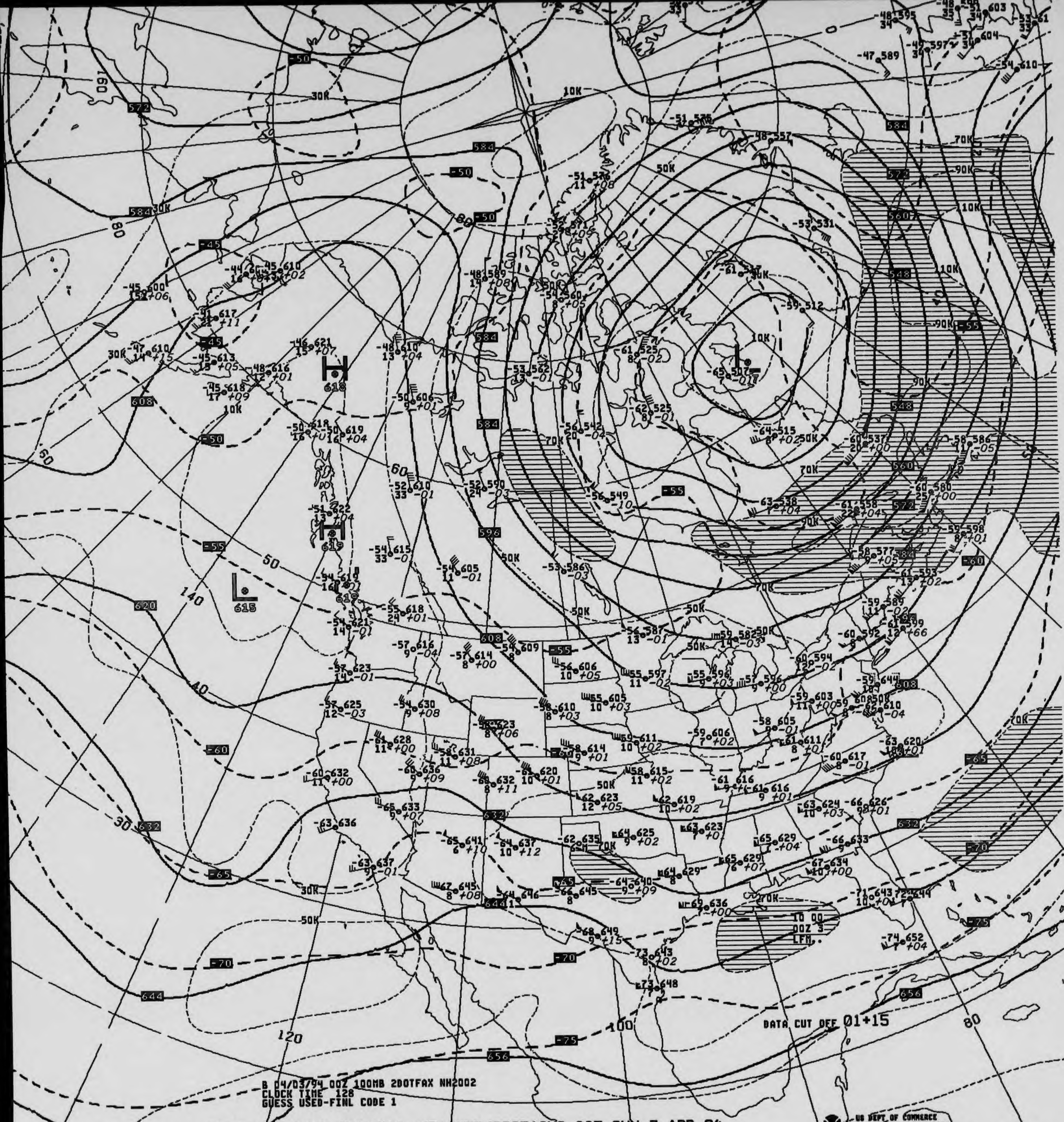
B 04/03/94 00Z 100MB 2DOTFAX NH2002
CLOCK TIME 128
GUESS USED-FINL CODE 1
DATA CUT OFF 01+15
10 00
00Z 3
LFM..
US DEPT OF COMMERCE
NOAA/NWS/NMC WASHINGTON

V4328.. 100MB ANALYSIS HEIGHTS/ISOTACHS 00Z SUN 3 APR 94

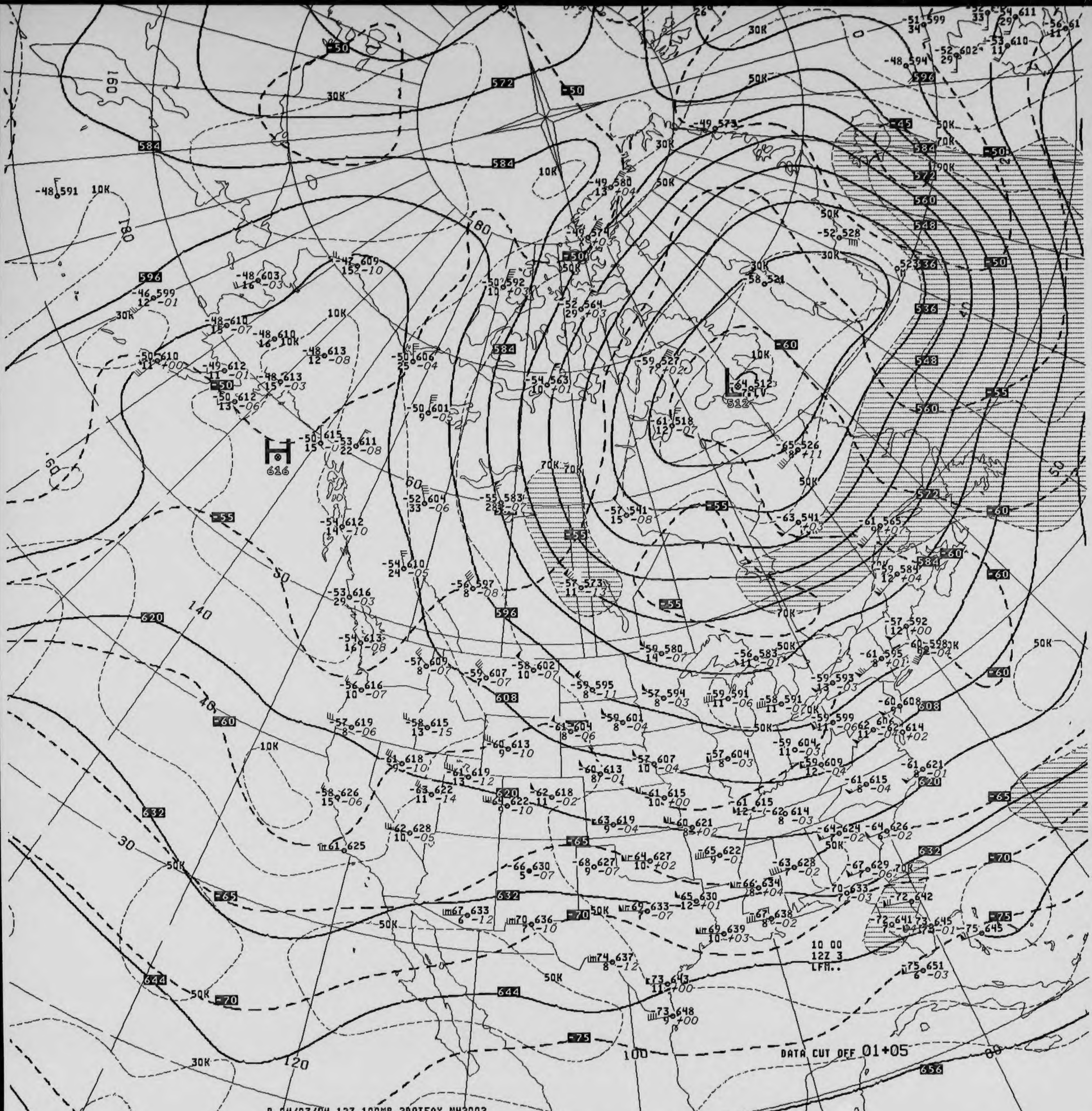

H
616
L
512
584
572
596
620
632
644
656
608
560
548
536
-50
-55
-60
-65
-70
-75
10K
30K
50K
70K
90K
140
120
100
80
60
40
30
160
180
10 00
12Z 3
LFM..

DATA CUT OFF 01+05

B 04/03/94 12Z 100MB 2DOTFAX NH2002
CLOCK TIME 1319
GUESS USED-FINL CODE 1

V4329.. 100MB ANALYSIS HEIGHTS/ISOTACHS 12Z SUN 3 APR 94

US DEPT OF COMMERCE
NOAA/NWS/NMC WASHINGTON

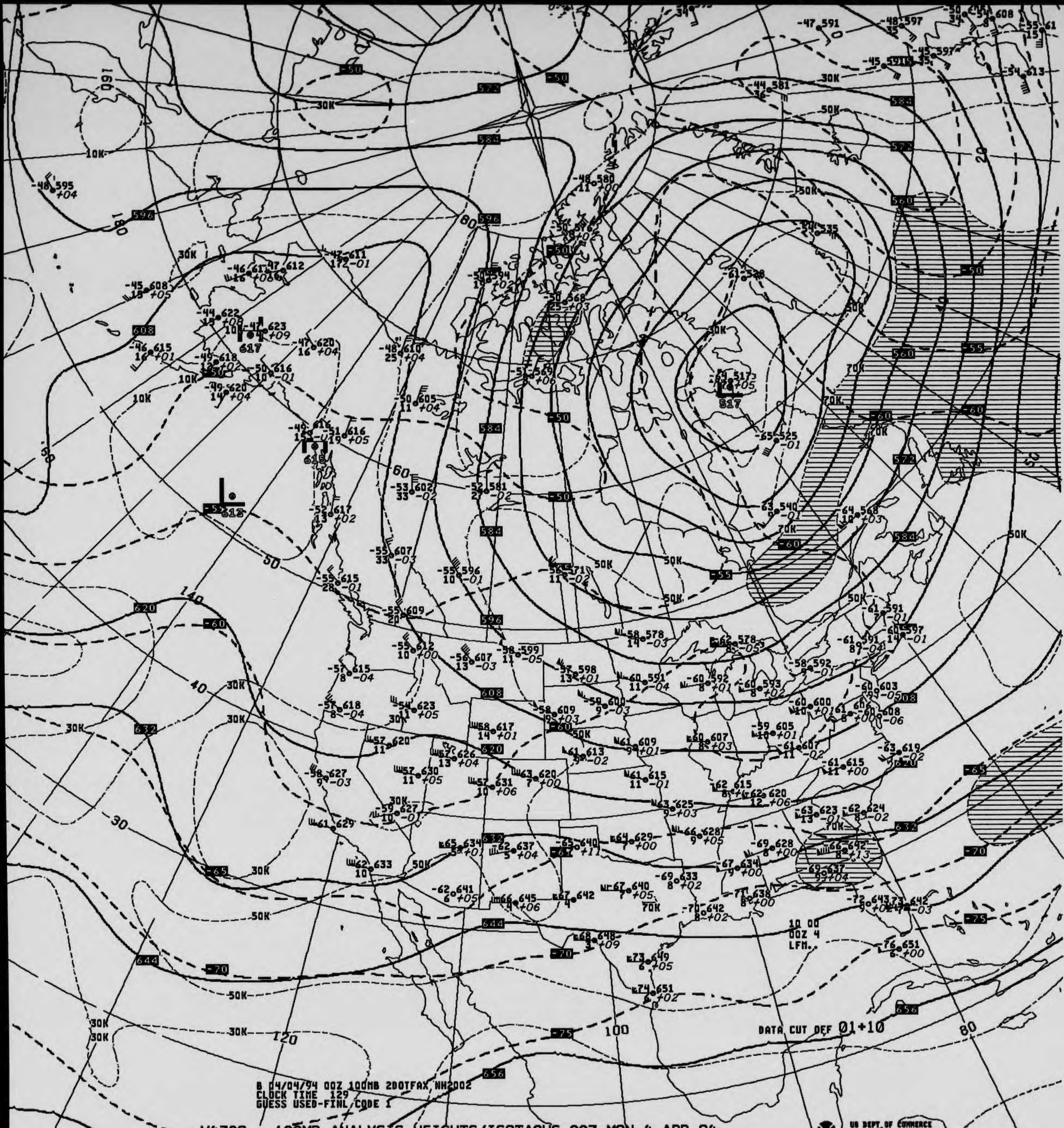
DATA CUT OFF 01+10
10 00
00Z 4
LFM..
B 04/04/94 00Z 100MB 2DOTFAX NH2002
CLOCK TIME 129
GUESS USED-FINL CODE 1
30K
50K
70K
10K
-50
-55
-60
-65
-70
-75
560
572
584
596
608
620
632
644
656
517
120
100
80

V4328.. 100MB ANALYSIS HEIGHTS/ISOTACHS 00Z MON 4 APR 94

US DEPT OF COMMERCE
NOAA/NWS/NMC WASHINGTON

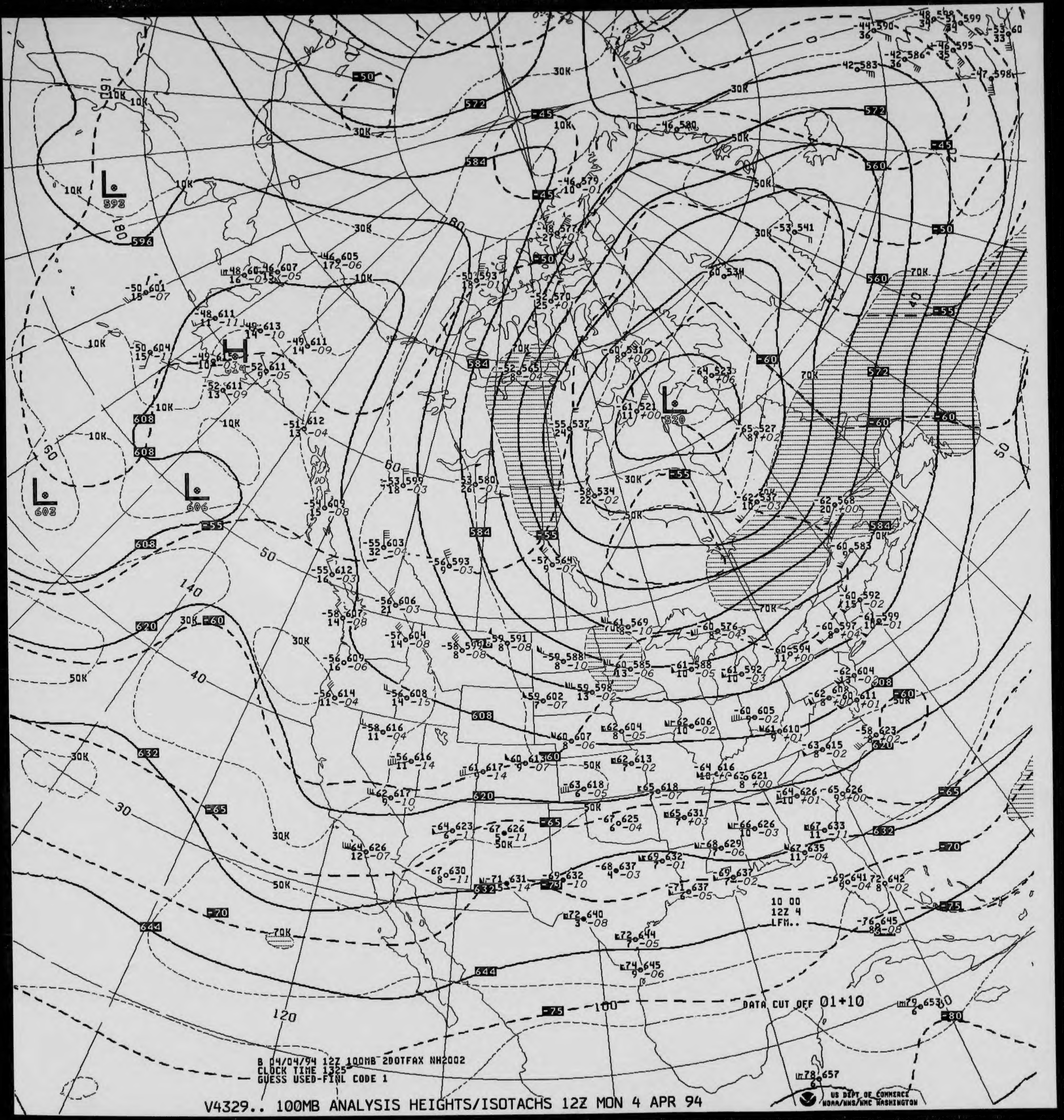
DATA CUT OFF 01+10
10 00
12Z 4
LFM..
US DEPT OF COMMERCE
NOAA/NWS/NMC WASHINGTON

B 04/04/94 12Z 100MB 2DOTFAX NH2002
CLOCK TIME 1325
GUESS USED-FINL CODE 1

V4329.. 100MB ANALYSIS HEIGHTS/ISOTACHS 12Z MON 4 APR 94

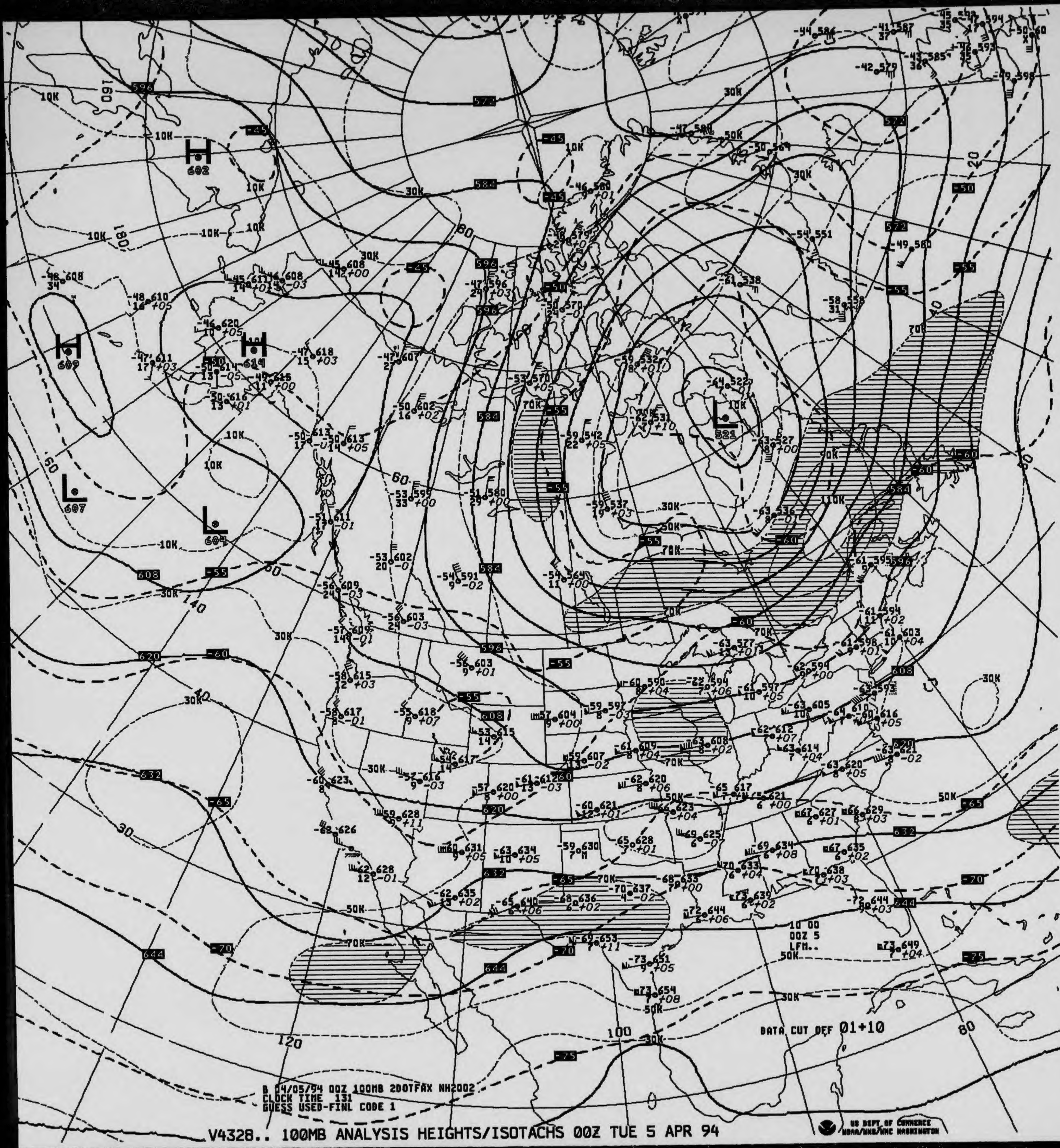
B 04/05/94 00Z 100MB 2DOTFAX NH2002
CLOCK TIME 131
GUESS USED-FINL CODE 1
DATA CUT OFF 01+10
10 00
00Z 5
LFM..
H
602
H
609
H
619
L
607
L
604
L
521
10K
30K
50K
70K
90K
110K
572
584
596
608
620
632
644
-45
-50
-55
-60
-65
-70
-75
160
180
140
120
100
80
60
40
30
20

V4328.. 100MB ANALYSIS HEIGHTS/ISOTACHS 00Z TUE 5 APR 94

US DEPT OF COMMERCE
NOAA/NWS/NMC WASHINGTON

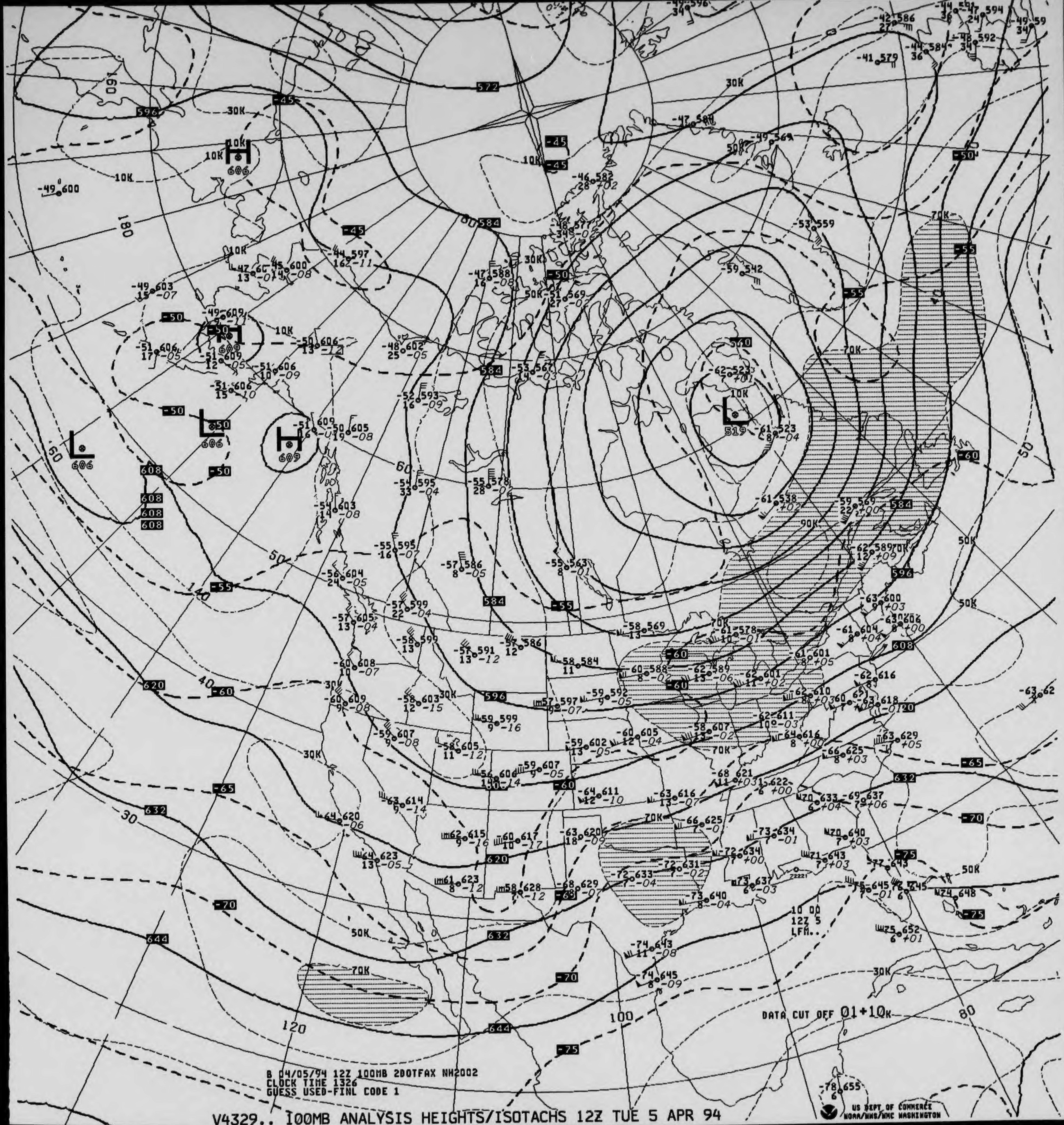
B 04/05/94 12Z 100MB 2DOTFAX NH2002
CLOCK TIME 1326
GUESS USED-FINL CODE 1
DATA CUT OFF 01+10K
10 00
12Z 5
LFM..
US DEPT OF COMMERCE
NOAA/NWS/NMC WASHINGTON

V4329.. 100MB ANALYSIS HEIGHTS/ISOTACHS 12Z TUE 5 APR 94

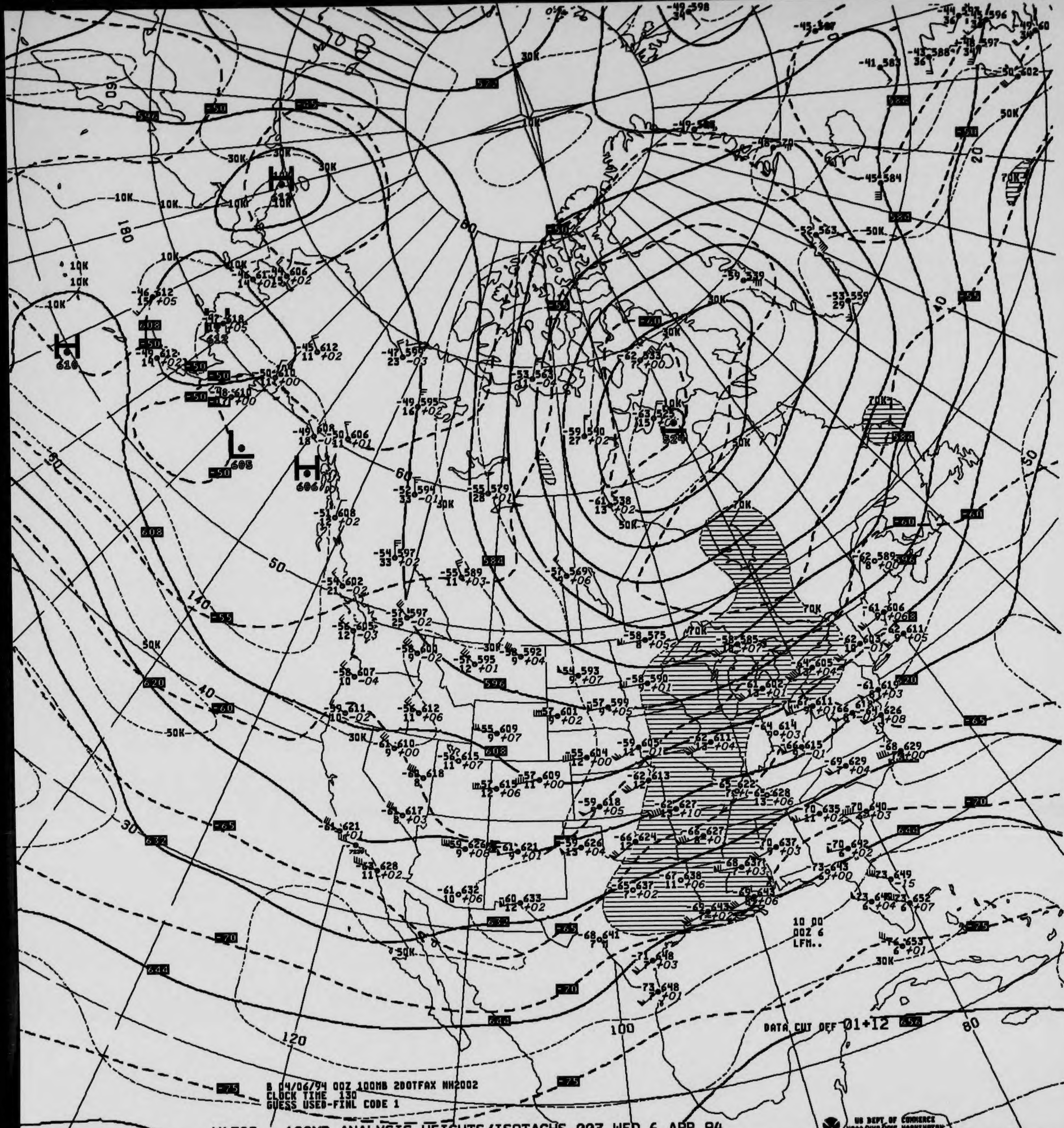
B 04/06/94 00Z 100MB 2DOTFAX NH2002
CLOCK TIME 130
GUESS USED-FINL CODE 1
DATA CUT OFF 01+12
10 00
00Z 6
LFM..

V4328.. 100MB ANALYSIS HEIGHTS/ISOTACHS 00Z WED 6 APR 94

US DEPT OF COMMERCE
NOAA/NWS/NMC WASHINGTON


DATA CUT OFF 01+11
10 00
12Z 6
LFM..
572
584
596
608
620
632
644
656
-45
-50
-55
-60
-65
-70
-75
10K
30K
50K
70K
H
L
40
50
60
100
120
140
160

B 04/06/94 12Z 100MB 200TFAX NH2002
CLOCK TIME 1331
GUESS USED-FINL CODE 1

V4329.. 100MB ANALYSIS HEIGHTS/ISOTACHS 12Z WED 6 APR 94

US DEPT OF COMMERCE
NOAA/NWS/NMC WASHINGTON

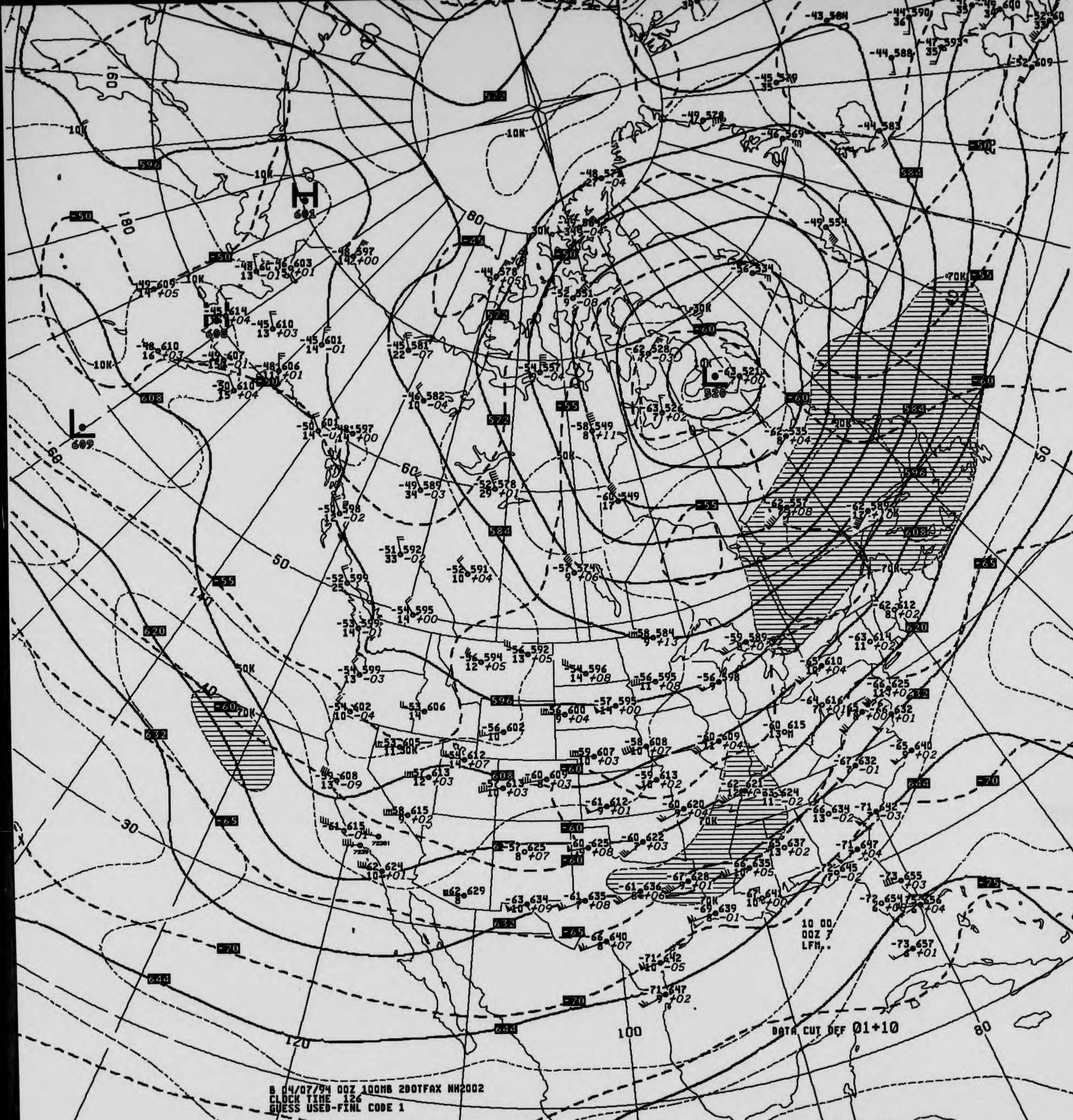
DATA CUT OFF 01+10
10 00
00Z 7
LFM..
B 04/07/94 00Z 100MB 2DOTFAX NH2002
CLOCK TIME 126
GUESS USED-FINL CODE 1

V4328.. 100MB ANALYSIS HEIGHTS/ISOTACHS 00Z THU 7 APR 94

US DEPT OF COMMERCE
NOAA/NWS/NMC WASHINGTON

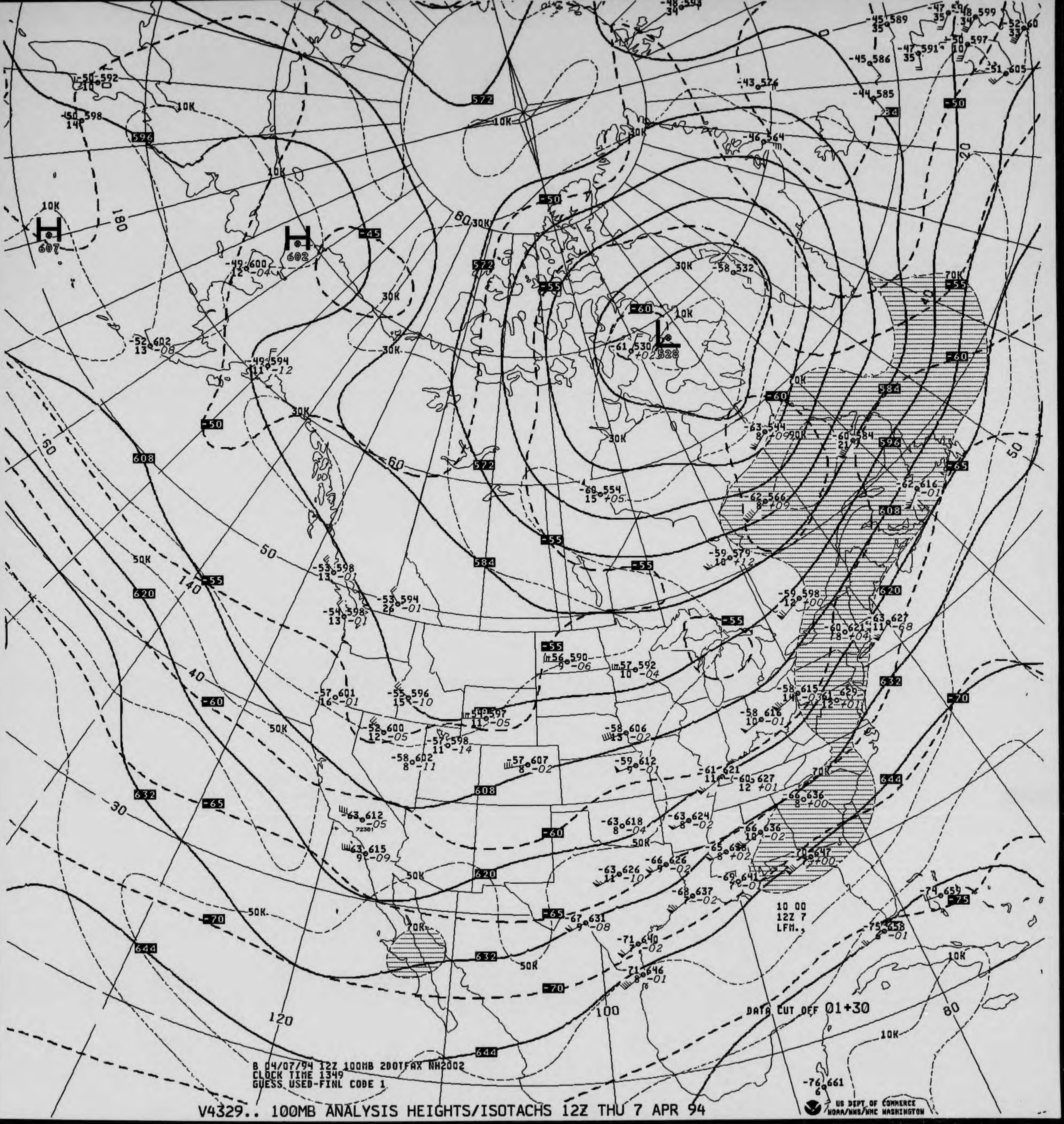

H
607
H
602
L
528
572
584
596
608
620
632
644
-45
-50
-55
-60
-65
-70
-75
10K
30K
50K
70K
10 00
12Z 7
LFM..
DATA CUT OFF 01+30
B 04/07/94 12Z 100MB 2DOTFAX NH2002
CLOCK TIME 1349
GUESS USED-FINL CODE 1
US DEPT OF COMMERCE
NOAA/NWS/NMC WASHINGTON

V4329.. 100MB ANALYSIS HEIGHTS/ISOTACHS 12Z THU 7 APR 94



8 04/08/94 00Z 100MB 2DOTFAX NH2002
CLOCK TIME 135
GUESS USED-FINL CODE 1
DATA CUT OFF 01+15
-10 00
00Z 8
LFM..
US DEPT OF COMMERCE
NOAA/NWS/NMC WASHINGTON

V4328.. 100MB ANALYSIS HEIGHTS/ISOTACHS 00Z FRI 8 APR 94

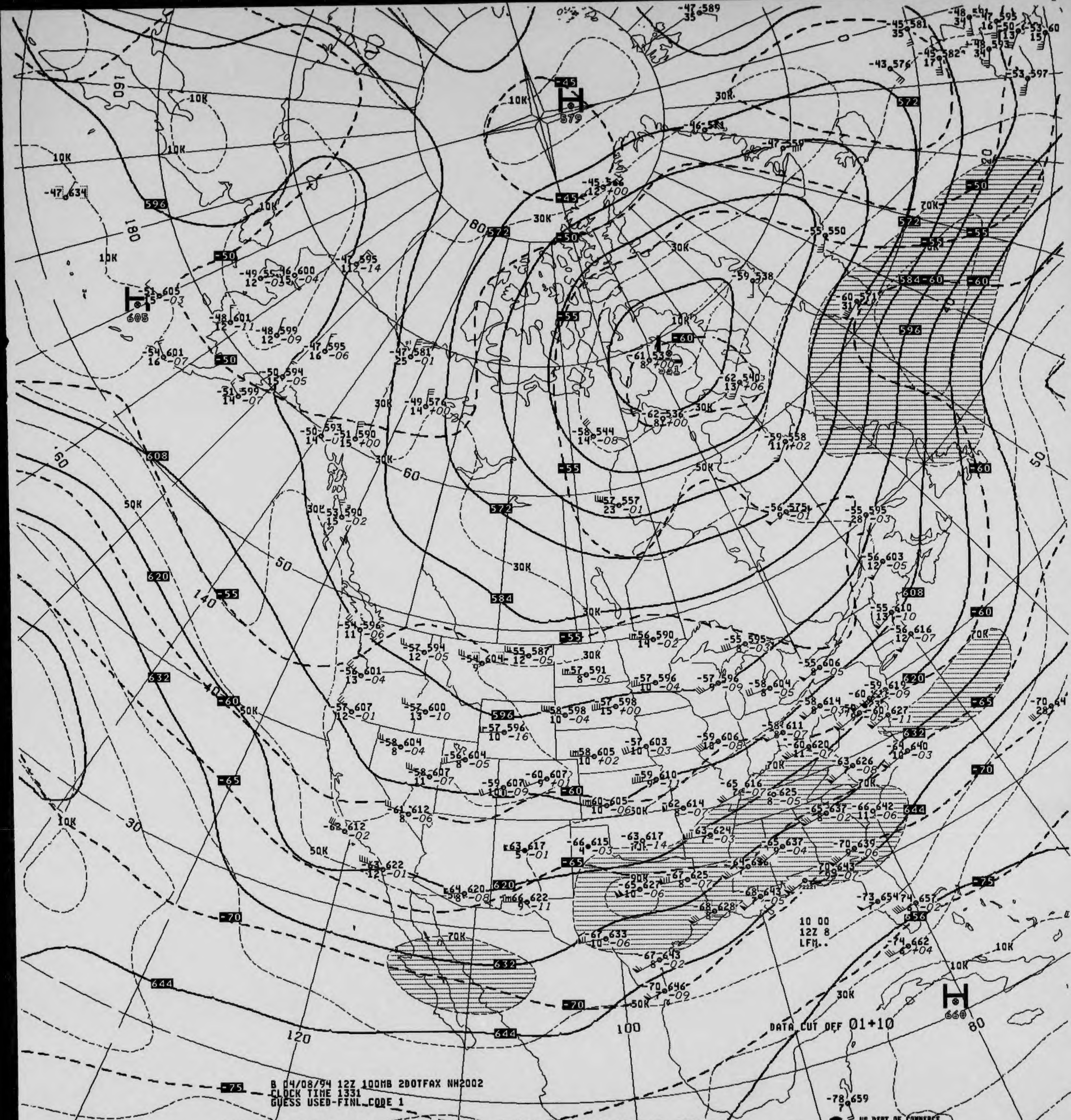
B 04/08/94 12Z 100MB 2DOTFAX NH2002
CLOCK TIME 1331
GUESS USED-FINL CODE 1
DATA CUT OFF 01+10
10 00
12Z 8
LFM..
H
579
H
605
H
660
160
180
120
100
80
60
50
40
30
20
140
572
584
596
608
620
632
644
-45
-50
-55
-60
-65
-70
-75
10K
30K
50K
70K
90K
US DEPT OF COMMERCE
NOAA/NWS/NMC WASHINGTON

V4329.. 100MB ANALYSIS HEIGHTS/ISOTACHS 12Z FRI 8 APR 94

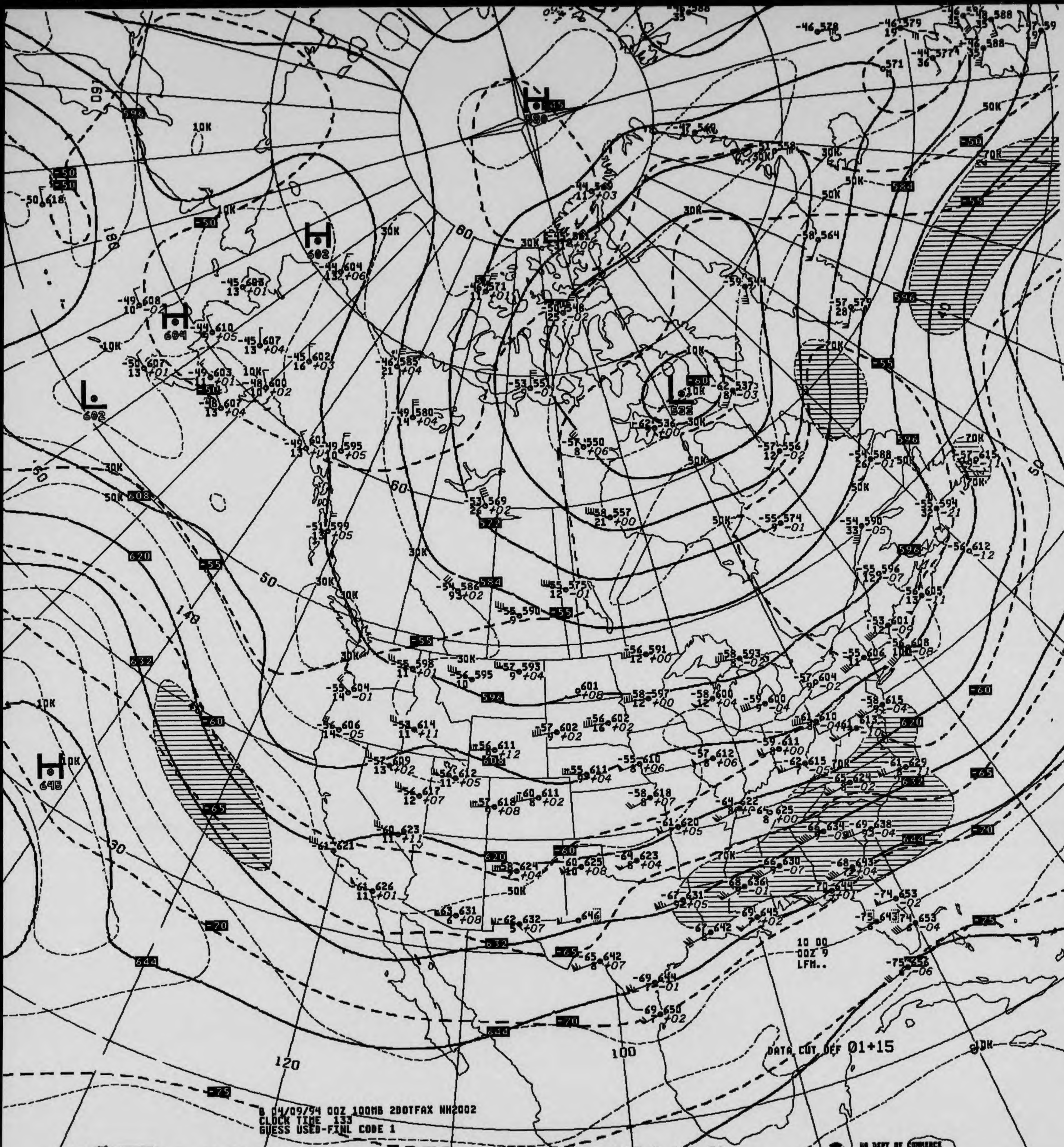
B 04/09/94 00Z 100MB 2DOTFAX NH2002
CLOCK TIME 133
GUESS USED-FINL CODE 1
DATA CUT OFF 01+15
10 00
00Z 9
LFM..
H
L
30K
50K
70K
10K
50
60
100
120
140
160
180

V4328.. 100MB ANALYSIS HEIGHTS/ISOTACHS 00Z SAT 9 APR 94

US DEPT OF COMMERCE
NOAA/NWS/NMC WASHINGTON

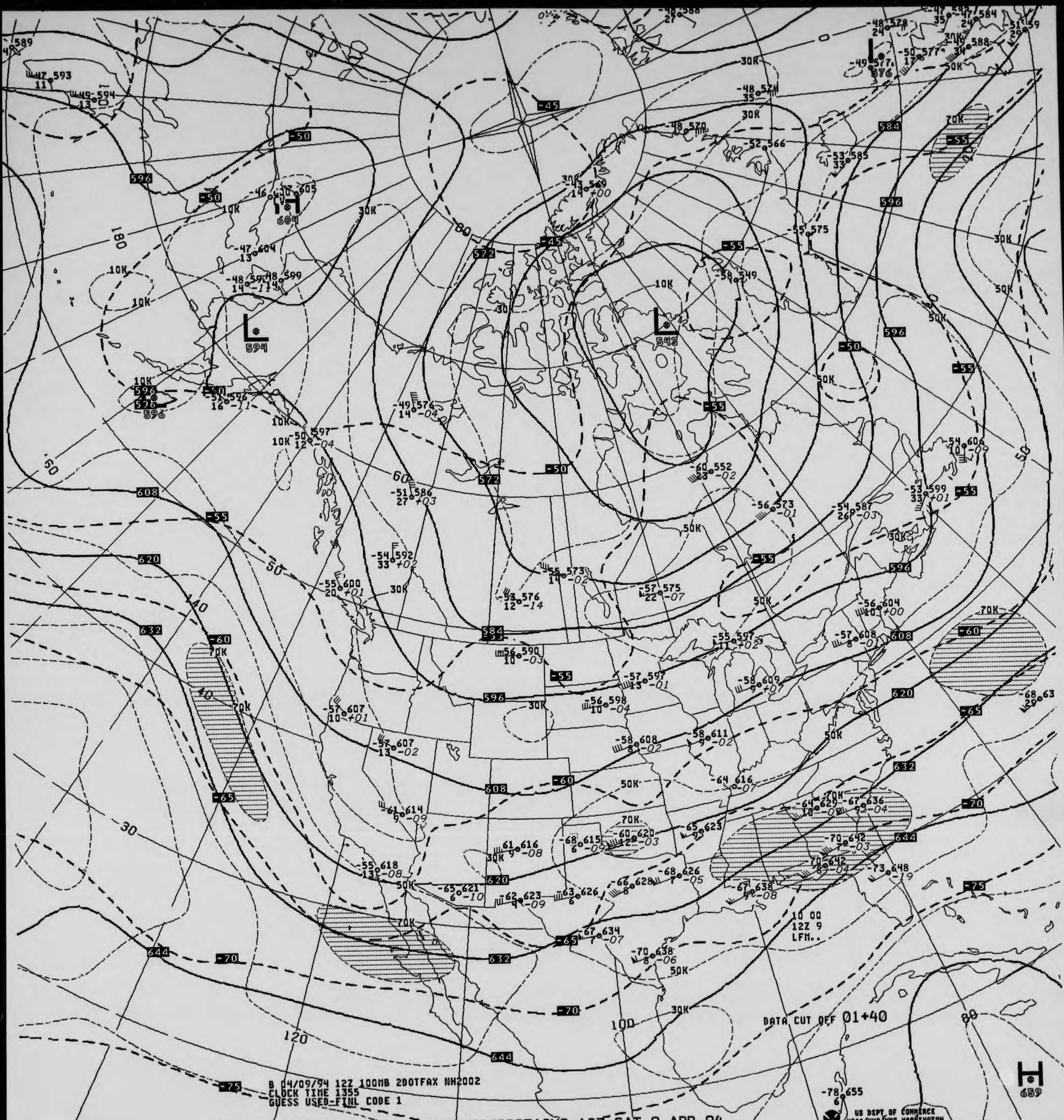
H
604
L
594
L
543
H
659
DATA CUT OFF 01+40
10 00
12Z 9
LFM..
572
584
596
608
620
632
644
-45
-50
-55
-60
-65
-70
-75
10K
30K
50K
70K
180
160
140
120
100
80
60
50
40
30

B 04/09/94 12Z 100MB 2DOTFAX NH2002
CLOCK TIME 1355
GUESS USED-FINL CODE 1

V4329.. 100MB ANALYSIS HEIGHTS/ISOTACHS 12Z SAT 9 APR 94

US DEPT OF COMMERCE
NOAA/NWS/NMC WASHINGTON

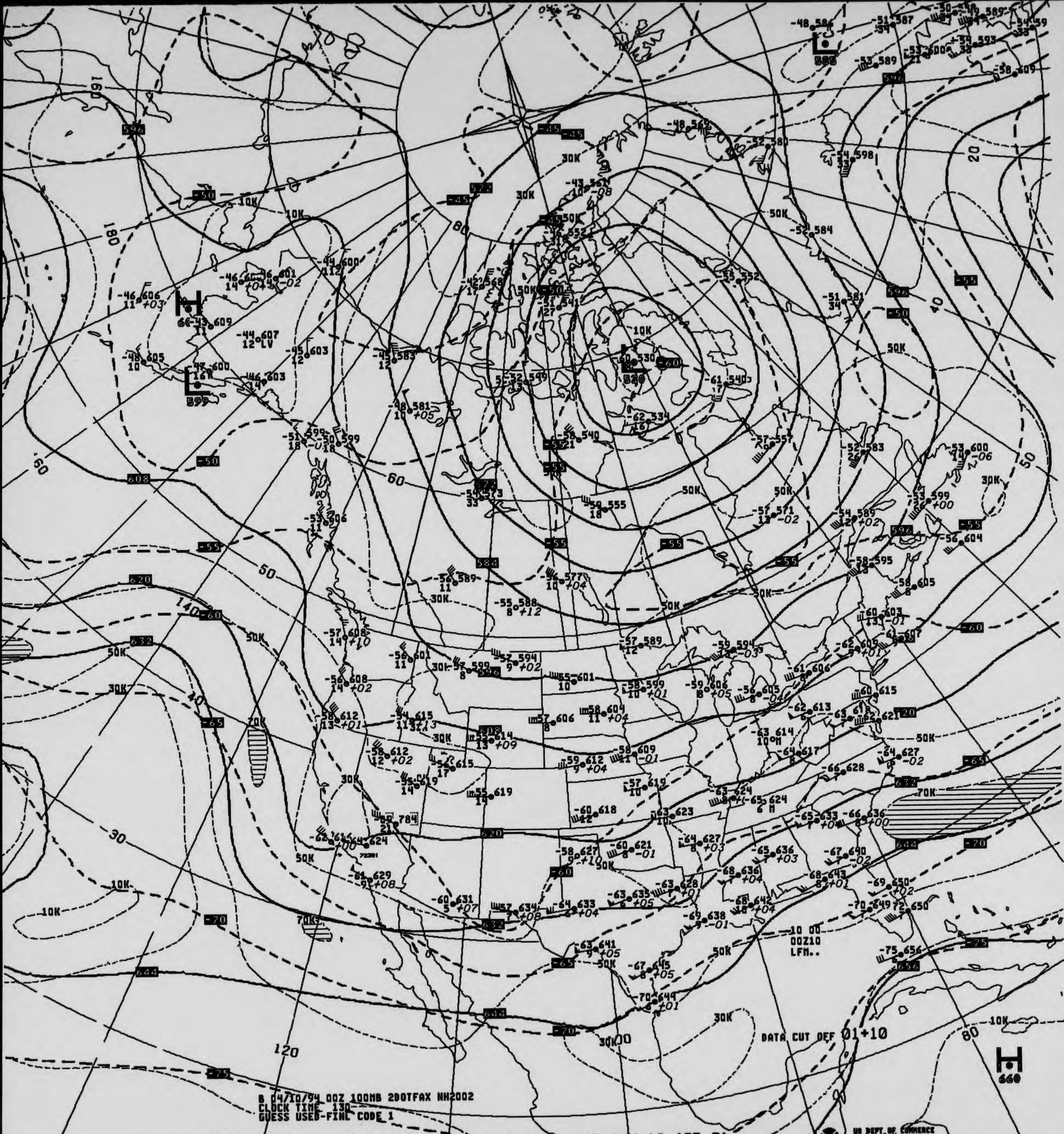
H
L
588
596
572
552
530
520
540
557
584
596
608
620
632
644
656
660
-45
-50
-55
-60
-65
-70
-75
10K
30K
50K
70K
20
40
50
60
80
120
140
160
180
-10 00
00Z10
LFM..

DATA CUT OFF 01+10

B 04/10/94 00Z 100MB 2DOTFAX NH2002
CLOCK TIME 130
GUESS USED-FINL CODE 1

V4328.. 100MB ANALYSIS HEIGHTS/ISOTACHS 00Z SUN 10 APR 94

US DEPT OF COMMERCE
NOAA/NWS/NMC WASHINGTON

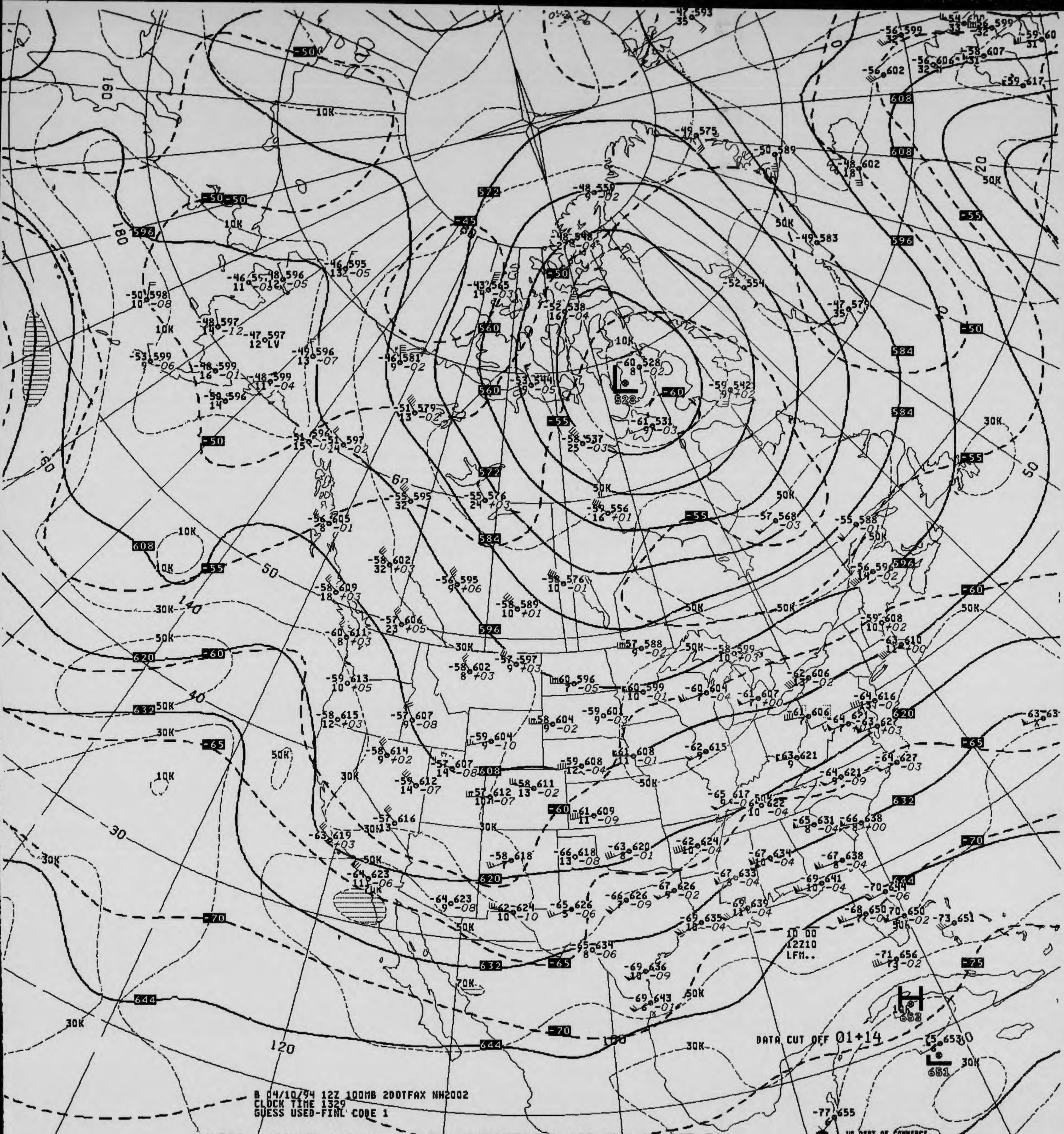
572
560
584
596
608
620
632
644
528
L
H
653
651
-45
-50
-55
-60
-65
-70
-75
10K
30K
50K
70K
180
160
140
120
100
60
50
40
30
20
DATA CUT OFF 01+14
10 00
12Z10
LFM..
US DEPT OF COMMERCE
NOAA/NWS/NMC WASHINGTON

B 04/10/94 12Z 100MB 2DOTFAX NH2002
CLOCK TIME 1329
GUESS USED-FINL CODE 1

V4329.. 100MB ANALYSIS HEIGHTS/ISOTACHS 12Z SUN 10 APR 94

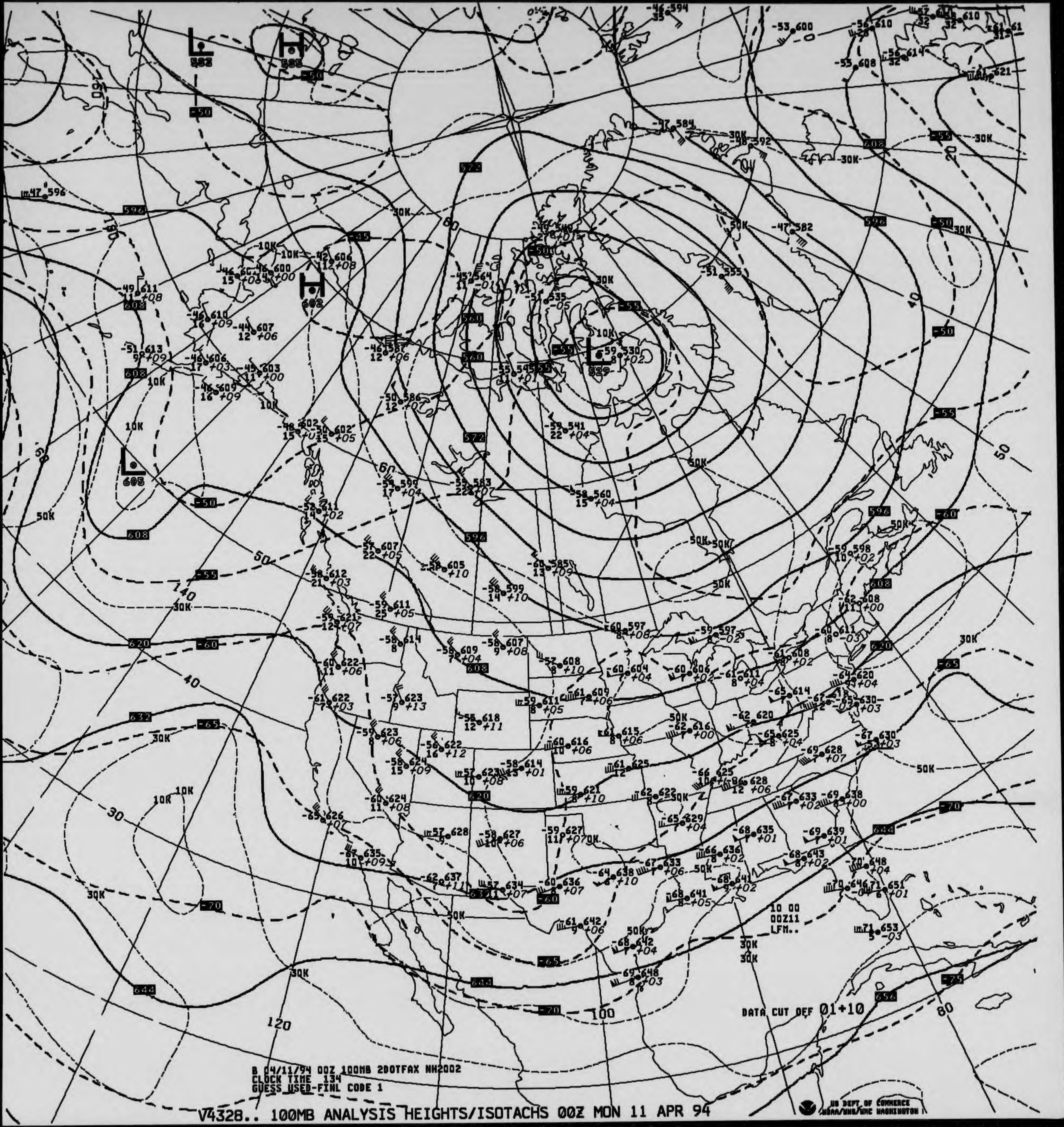
DATA CUT OFF 01+10
10 00
00Z11
LFM..

B 04/11/94 00Z 100MB 2DOTFAX NH2002
CLOCK TIME 134
GUESS USED-FINL CODE 1

V4328.. 100MB ANALYSIS HEIGHTS/ISOTACHS 00Z MON 11 APR 94

US DEPT OF COMMERCE
NOAA/NWS/NMC WASHINGTON

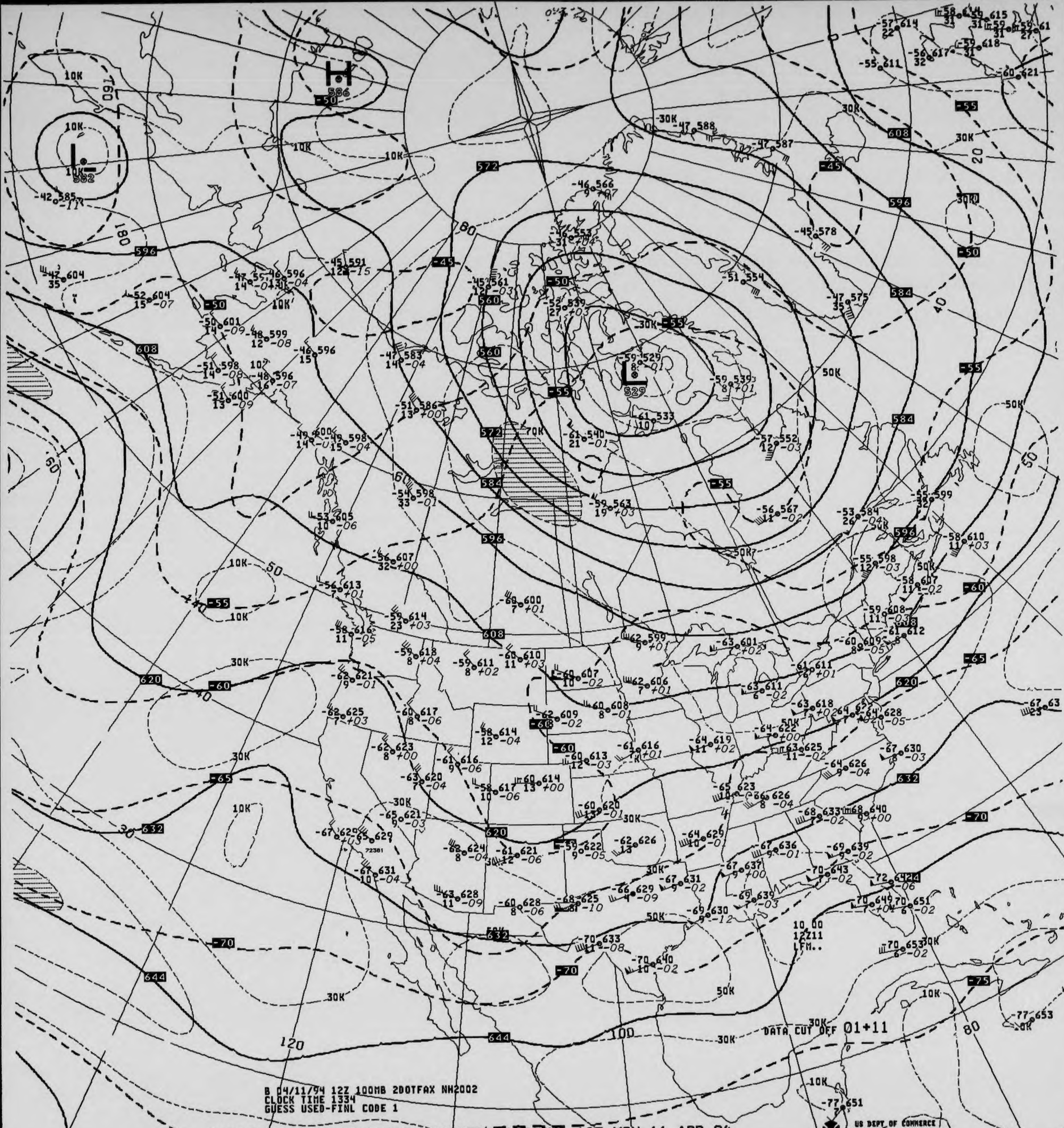
H
586
L
582
L
529
572
584
596
608
620
632
644
560
-45
-50
-55
-60
-65
-70
-75
10K
30K
50K
70K
DATA CUT OFF 01+11
10.00
12Z11
LFM..

B 04/11/94 12Z 100MB 2DOTFAX NH2002
CLOCK TIME 1334
GUESS USED-FINL CODE 1

V4329.. 100MB ANALYSIS HEIGHTS/ISOTACHS 12Z MON 11 APR 94

US DEPT OF COMMERCE
NOAA/NWS/NMC WASHINGTON

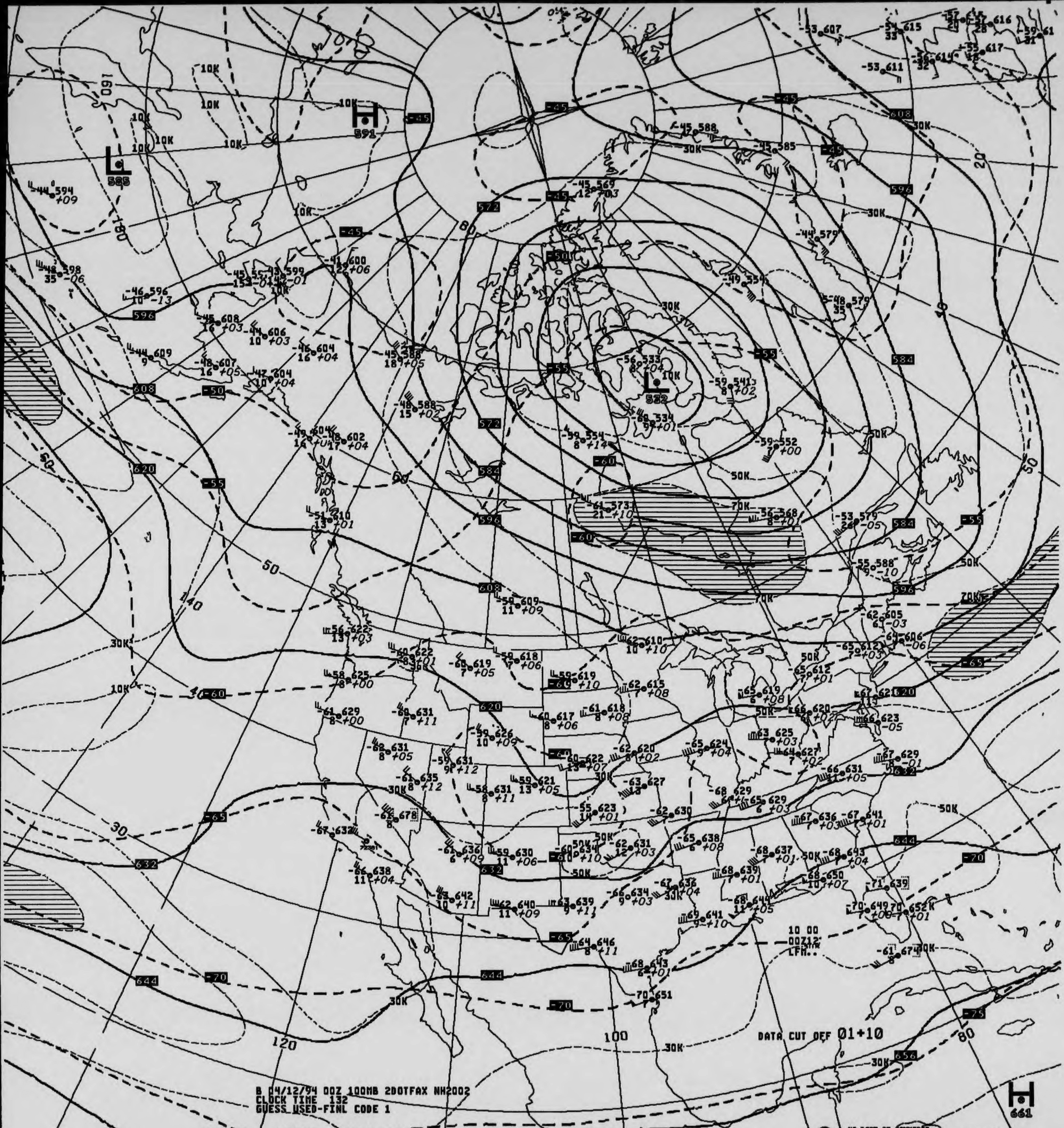
H 591
L 585
L 532
H 661
10 00
00Z12
LFM..
DATA CUT OFF 01+10
B 04/12/94 00Z 100MB 2DOTFAX NH2002
CLOCK TIME 132
GUESS USED-FINL CODE 1

V4328.. 100MB ANALYSIS HEIGHTS/ISOTACHS 00Z TUE 12 APR 94

US DEPT OF COMMERCE
NOAA/NWS/NMC WASHINGTON

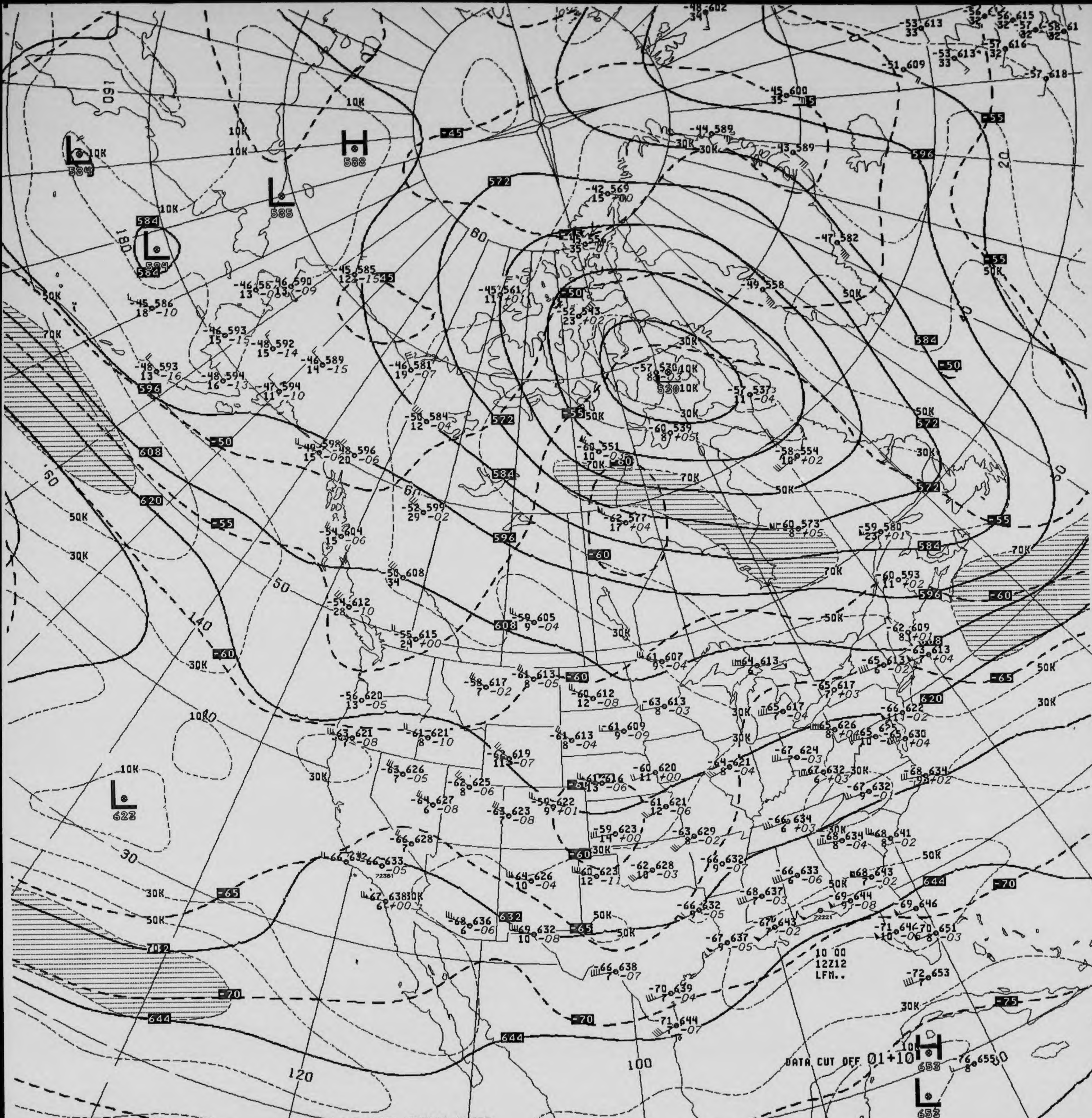
H
588
L
585
L
584
L
584
L
623
H
653
L
653
10K
30K
50K
70K
572
584
596
608
620
632
644
-45
-50
-55
-60
-65
-70
-75
160
180
140
120
100
80
60
50
40
30
20
-42 569
-45 585
-57 530
-60 539
-60 551
-62 577
-60 573
-59 580
-60 593
-62 609
-64 613
-65 617
-66 622
-68 634
-68 641
-69 646
-70 651
-72 653
-76 655
-71 644
-70 639
-66 638
-67 637
-66 632
-63 629
-60 620
-61 613
-61 609
-58 617
-56 620
-55 615
-54 612
-50 608
-52 599
-54 604
-50 584
-46 581
-44 589
-43 589
-47 582
-49 558
-57 537
-58 554
-45 600
-51 609
-53 613
-48 602
DATA CUT OFF 01+10
10 00
12Z12
LFM..

B 04/12/94 12Z 100MB 2DOTFAX NH2002
CLOCK TIME 1333
GUESS USED-FINL CODE 1

V4329.. 100MB ANALYSIS HEIGHTS/ISOTACHS 12Z TUE 12 APR 94

US DEPT OF COMMERCE
NOAA/NWS/NMC WASHINGTON

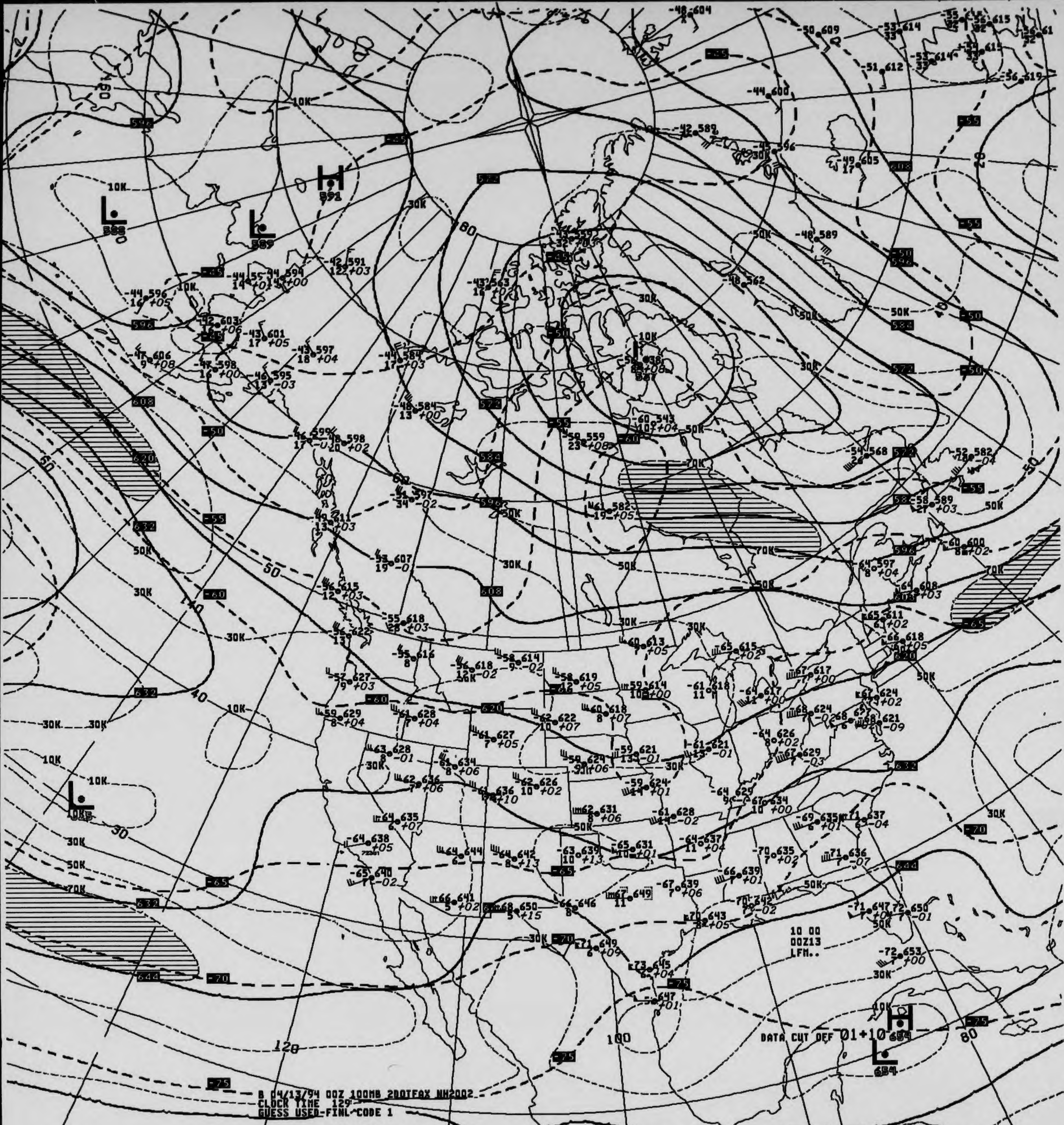
B 04/13/94 00Z 100MB 200TFAX NH2002
CLOCK TIME 129
GUESS USED-FINL CODE 1
DATA CUT OFF 01+10
10 00
00Z13
LFM..
H
L
10K
30K
50K
70K
-50
-55
-60
-65
-70
-75
572
584
596
608
620
632
644
20
30
40
50
60
80
100
120
140

V4328.. 100MB ANALYSIS HEIGHTS/ISOTACHS 00Z WED 13 APR 94

US DEPT OF COMMERCE
NOAA/NWS/NMC WASHINGTON

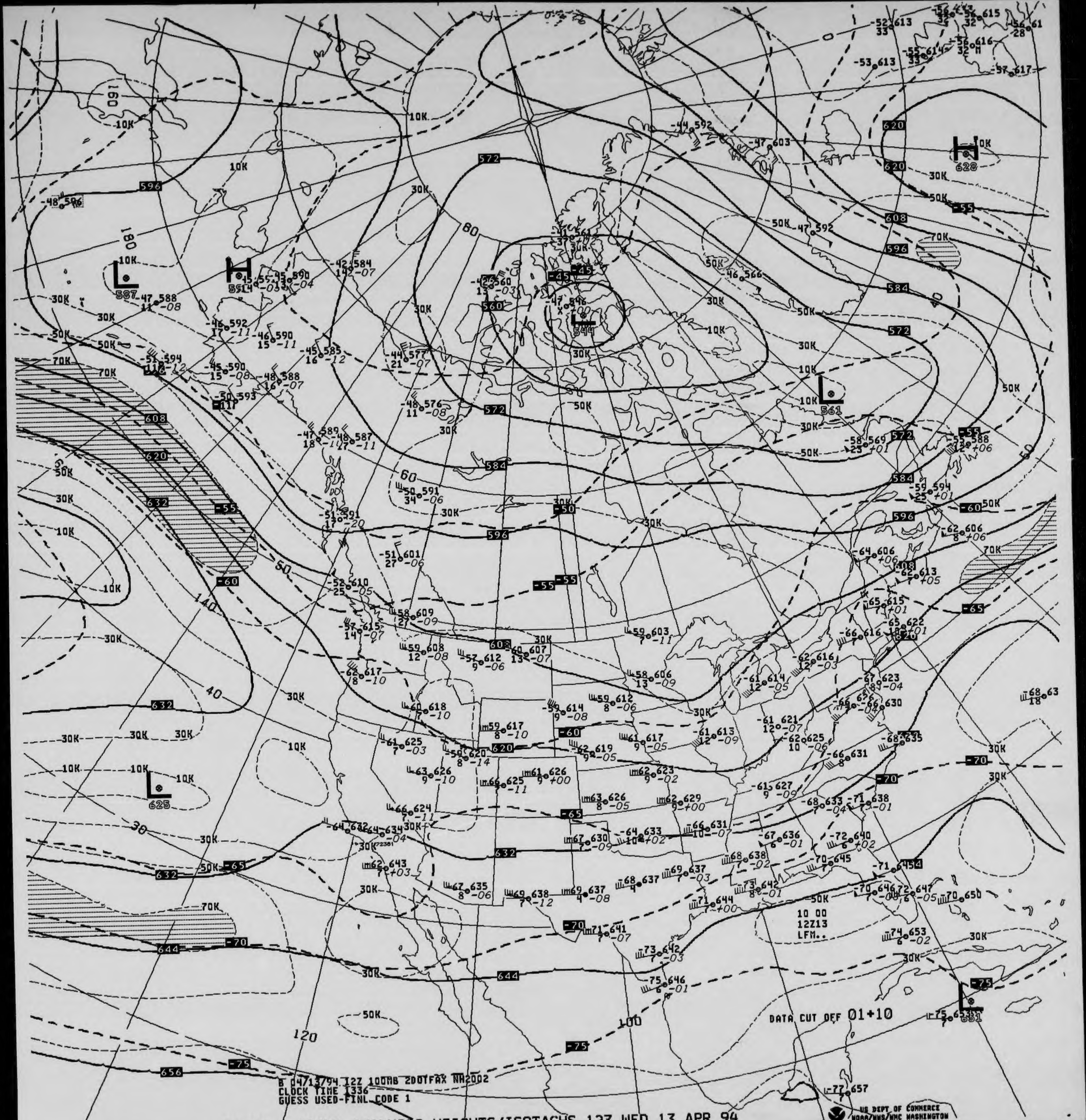

B 04713/94 12Z 100MB 2DOTFAX NH2002
CLOCK TIME 1336
GUESS USED-FINL CODE 1
DATA CUT OFF 01+10
10 00
12Z13
LFM..
US DEPT OF COMMERCE
NOAA/NWS/NMC WASHINGTON
H
628
H
L
587
L
544
L
561
L
625
L
651
572
584
596
608
620
632
644
656
560
-45
-50
-55
-60
-65
-70
-75
10K
30K
50K
70K
40
50
60
80
100
120
140
160
180

V4329.. 100MB ANALYSIS HEIGHTS/ISOTACHS 12Z WED 13 APR 94

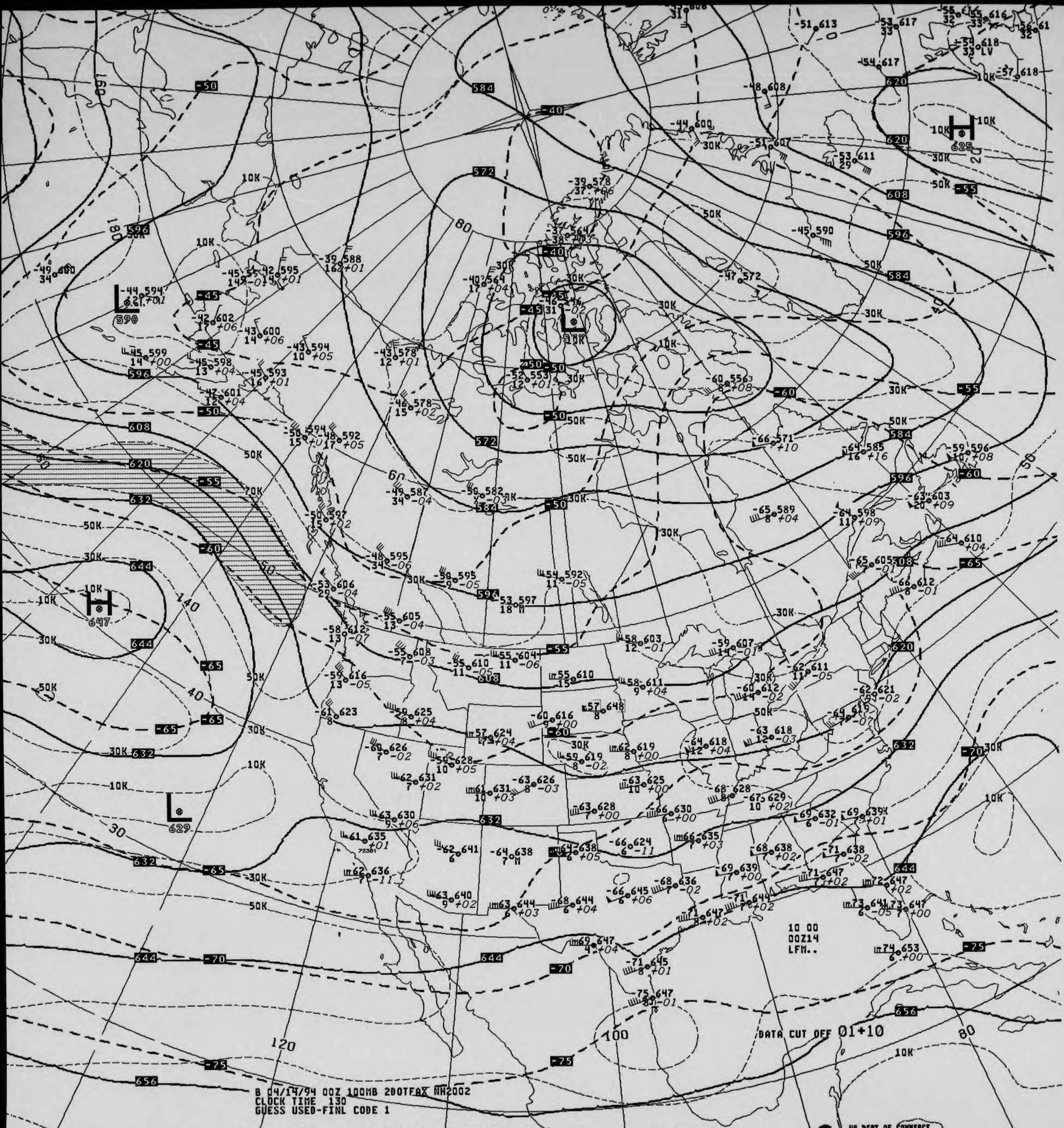
584
572
596
608
620
632
644
656
-40
-45
-50
-55
-60
-65
-70
-75
10K
30K
50K
70K
H
625
H
647
L
590
L
629
L
40
60
80
100
120
140
160
180

B 04/14/94 00Z 100MB 2DOTFAX NH2002
CLOCK TIME 130
GUESS USED-FINL CODE 1

10 00
00Z14
LFM..

DATA CUT OFF 01+10

V4328.. 100MB ANALYSIS HEIGHTS/ISOTACHS 00Z THU 14 APR 94

US DEPT OF COMMERCE
NOAA/NWS/NMC WASHINGTON

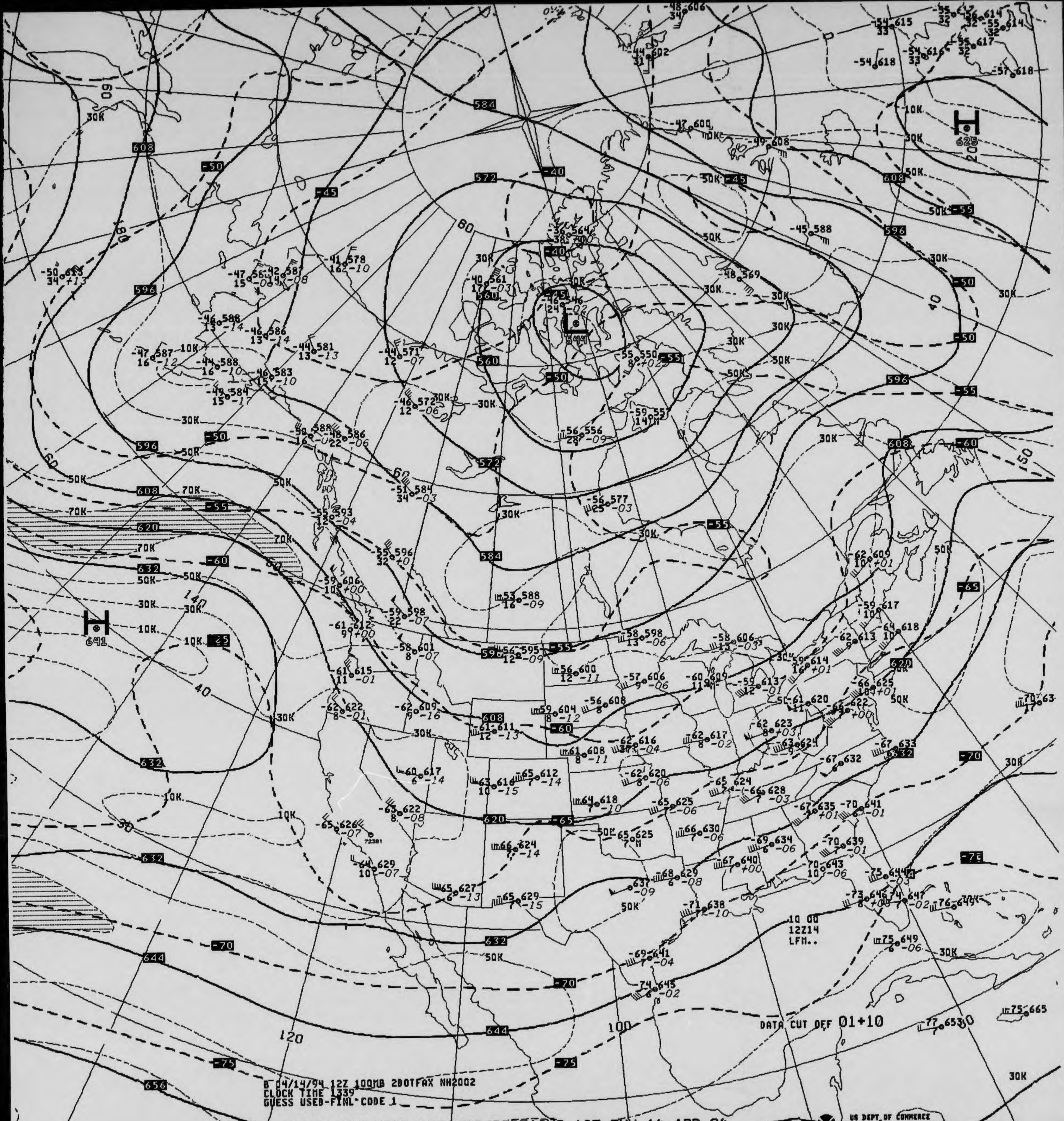

H
641
H
625
L
544
584
572
560
596
608
620
632
644
656
-40
-45
-50
-55
-60
-65
-70
-75
30K
50K
70K
10K
60
80
140
40
30
50
20
120
100

B 04/14/94 12Z 100MB 2DOTFAX NH2002
CLOCK TIME 1339
GUESS USED-FINL-CODE 1

10 00
12Z14
LFM..

DATA CUT OFF 01+10

US DEPT OF COMMERCE
NOAA/NWS/NMC WASHINGTON

V4329.. 100MB ANALYSIS HEIGHTS/ISOTACHS 12Z THU 14 APR 94

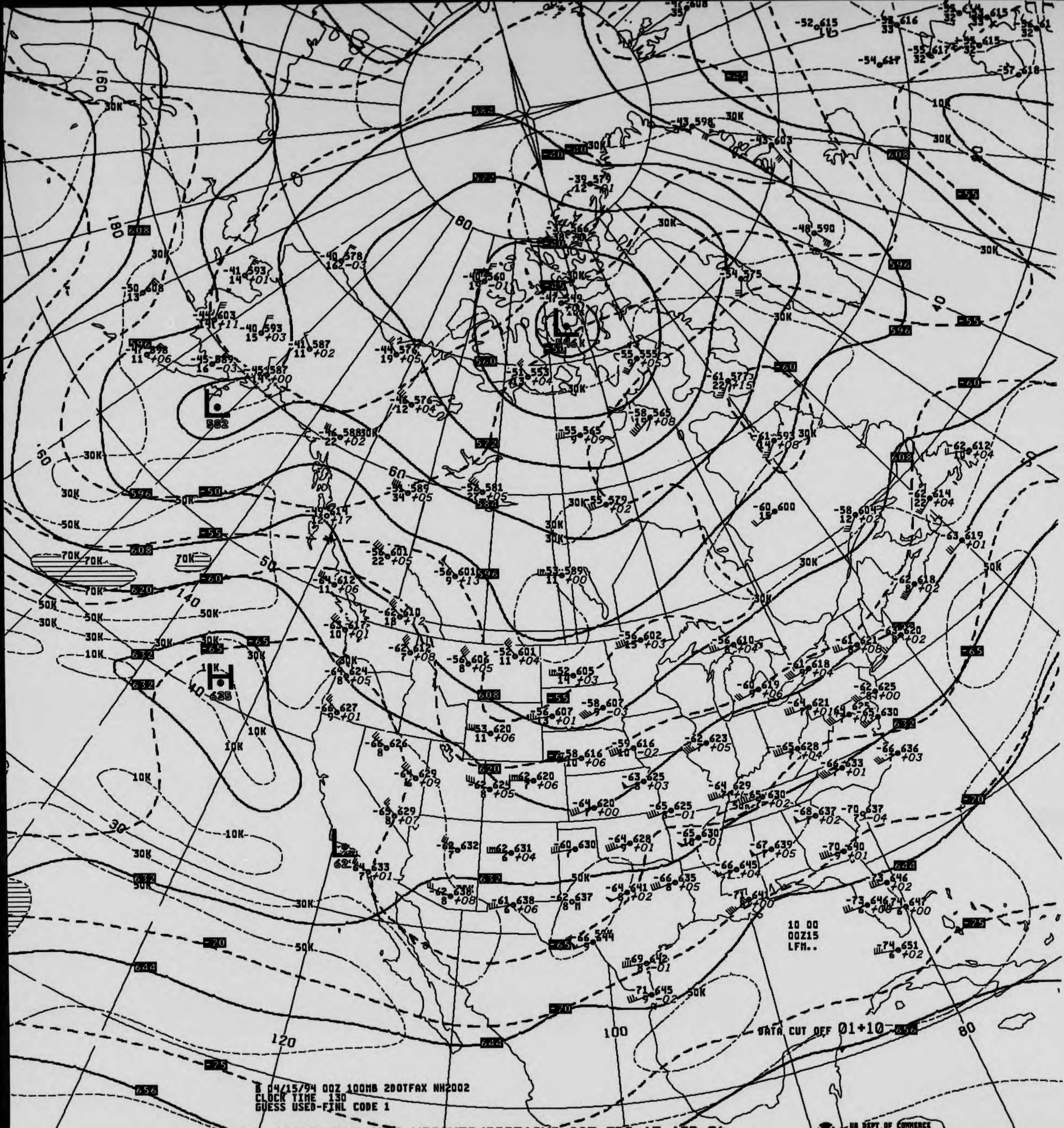
DATA CUT OFF 01+10
10 00
00Z15
LFM..
B 04/15/94 00Z 100MB 2DOTFAX NH2002
CLOCK TIME 130
GUESS USED-FINL CODE 1
L
582
H
635
L
160
180
140
120
100
80
60
50
40
30
30K
50K
70K
10K
-50
-55
-60
-65
-70
-75
548
560
572
584
596
608
620
632
644
656

V4328.. 100MB ANALYSIS HEIGHTS/ISOTACHS 00Z FRI 15 APR 94

US DEPT OF COMMERCE
NOAA/NWS/NMC WASHINGTON

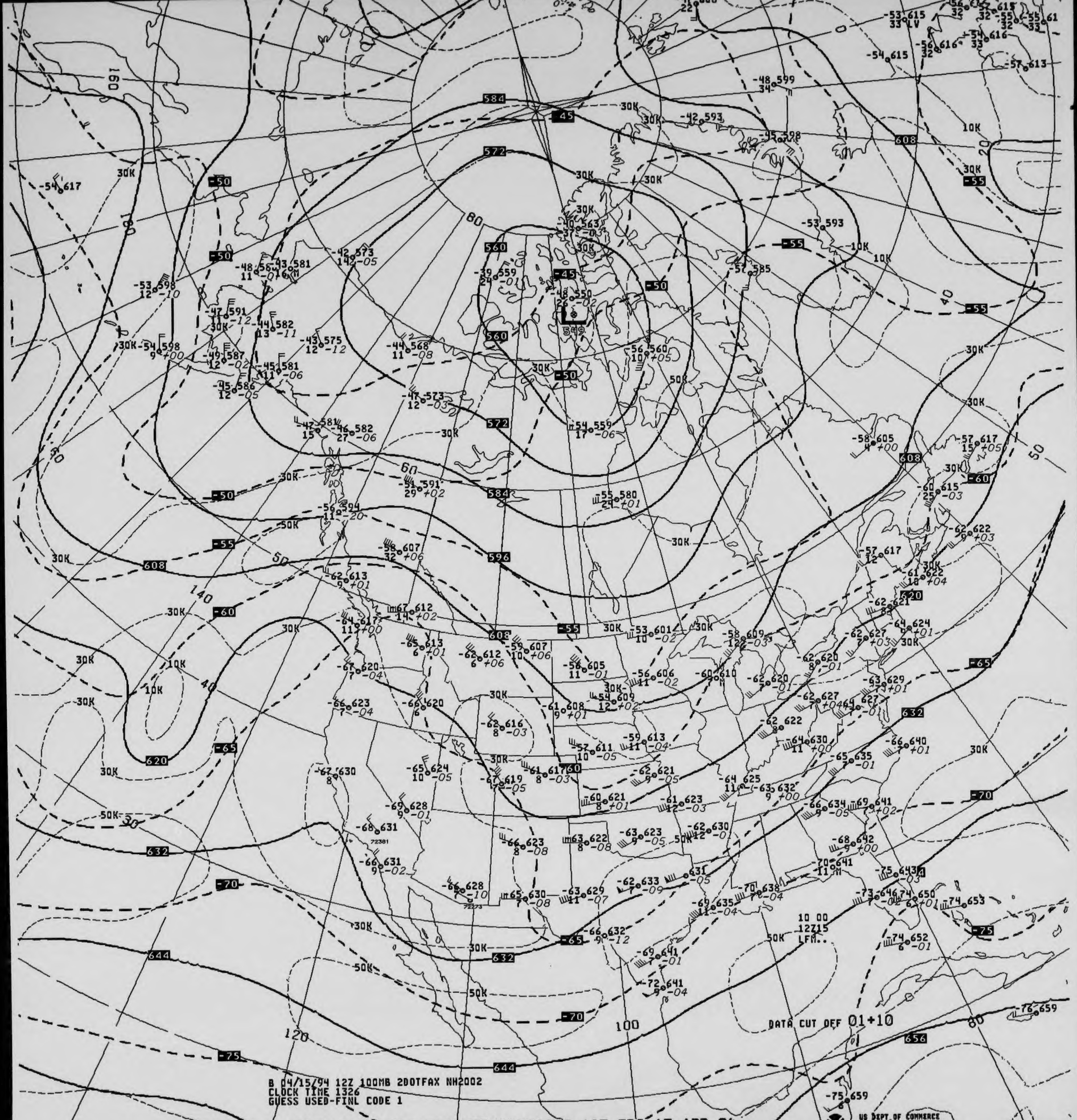
B 04/15/94 12Z 100MB 2DOTFAX NH2002
CLOCK TIME 1326
GUESS USED-FINL CODE 1
DATA CUT OFF 01+10
10 00
12Z15
LFM..
US DEPT OF COMMERCE
NOAA/NWS/NMC WASHINGTON
549
560
572
584
596
608
620
632
644
656
-45
-50
-55
-60
-65
-70
-75
30K
50K
10K
140
120
100
80
60
50
40
160

V4329.. 100MB ANALYSIS HEIGHTS/ISOTACHS 12Z FRI 15 APR 94

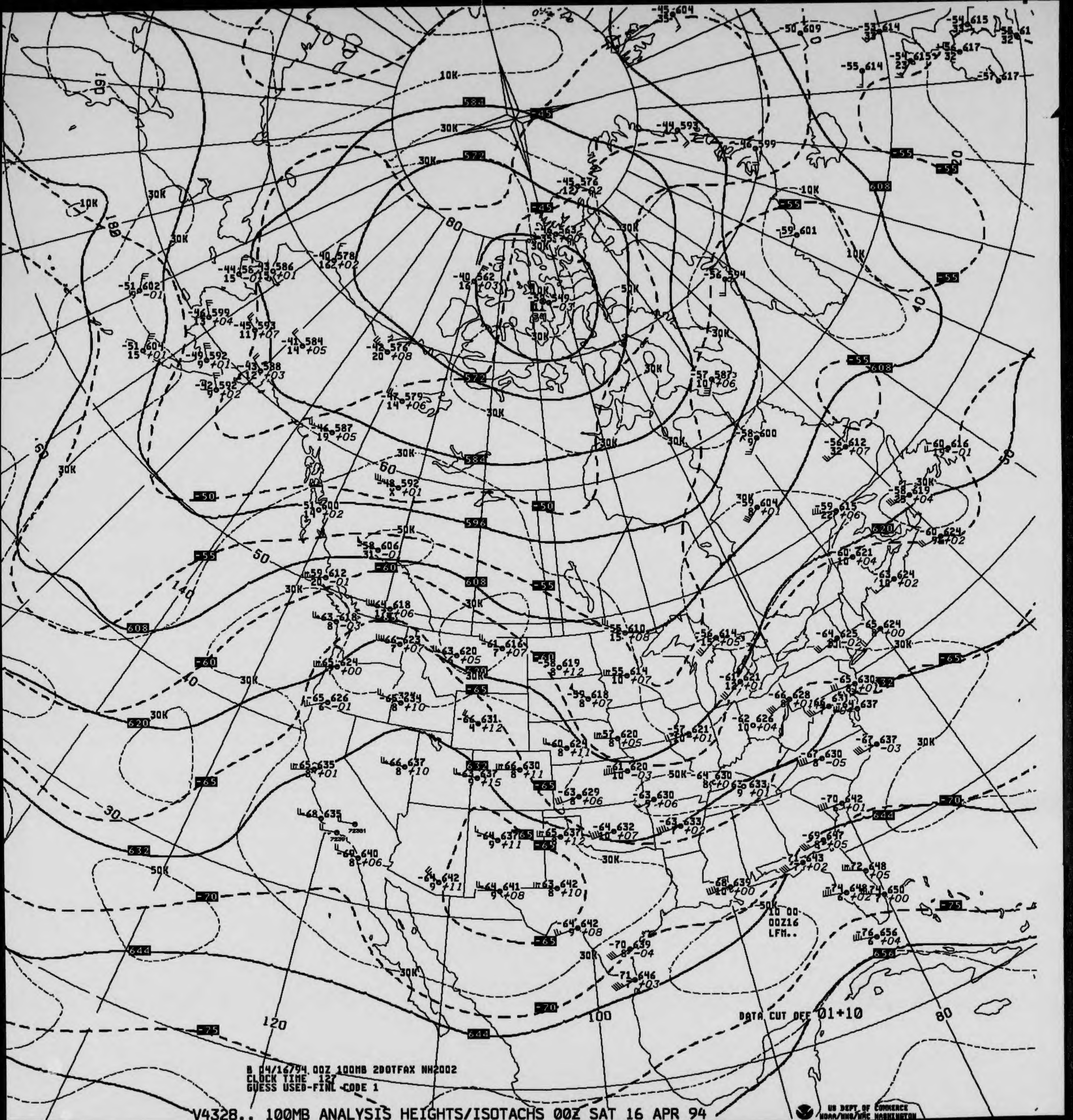
10K
30K
50K
584
572
596
608
620
632
644
656
-45
-50
-55
-60
-65
-70
-75
180
160
140
120
100
80
60
50
40
30
20
7230I
72381

B 04/16/94 00Z 100MB 2DOTFAX NH2002
CLOCK TIME 127
GUESS USED-FINL CODE 1

DATA CUT OFF 01+10

10 00
00Z16
LFM..

V4328.. 100MB ANALYSIS HEIGHTS/ISOTACHS 00Z SAT 16 APR 94

US DEPT OF COMMERCE
NOAA/NWS/NMC WASHINGTON

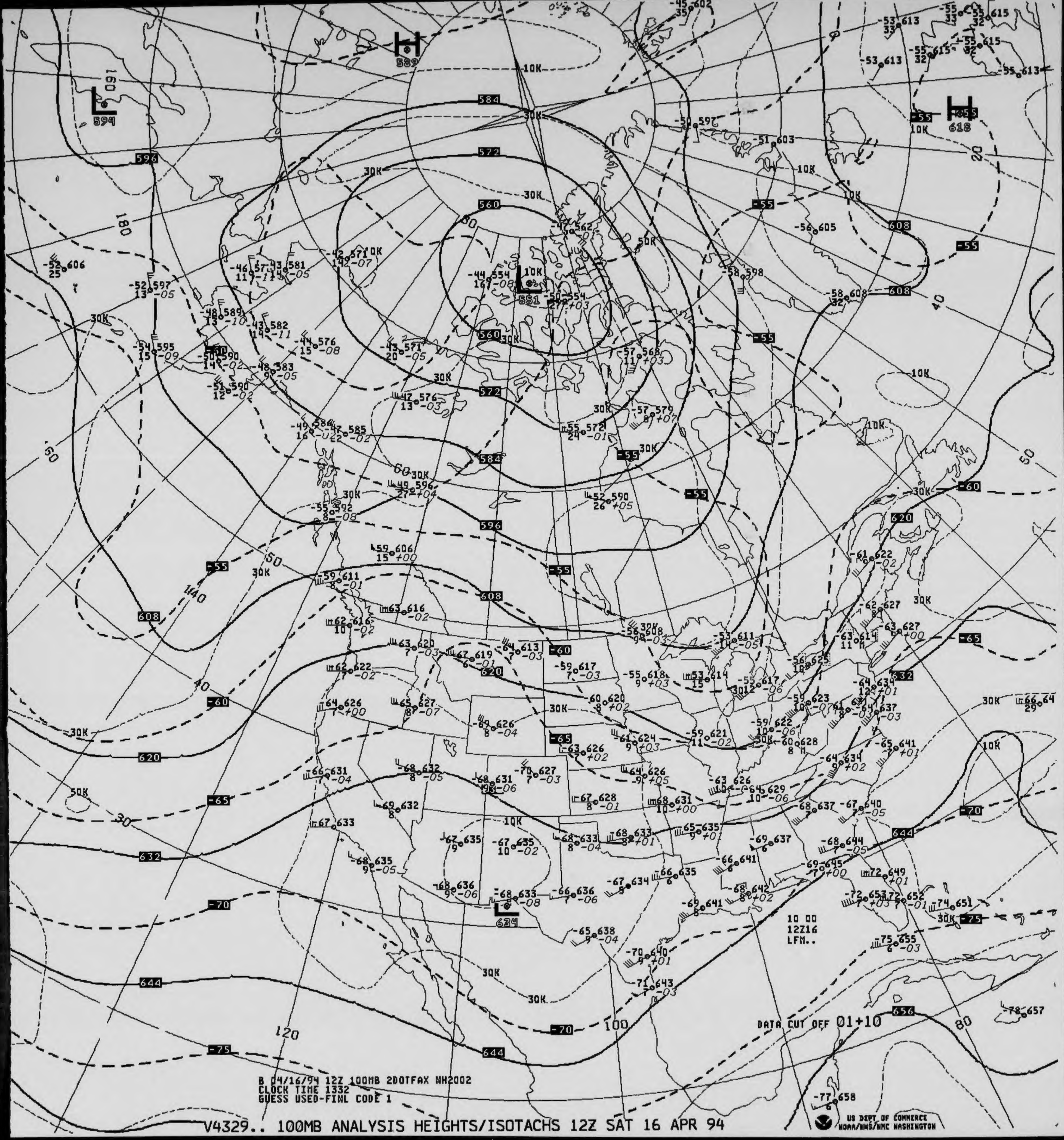
584
572
560
596
608
620
632
644
656
-55
-60
-65
-70
-75
10K
30K
50K
H 589
L 594
L 551
H 618
L 634
DATA CUT OFF 01+10
10 00
12Z16
LFM..

B 04/16/94 12Z 100MB 2DOTFAX NH2002
CLOCK TIME 1332
GUESS USED-FINL CODE 1

V4329.. 100MB ANALYSIS HEIGHTS/ISOTACHS 12Z SAT 16 APR 94

US DEPT OF COMMERCE
NOAA/NWS/NMC WASHINGTON

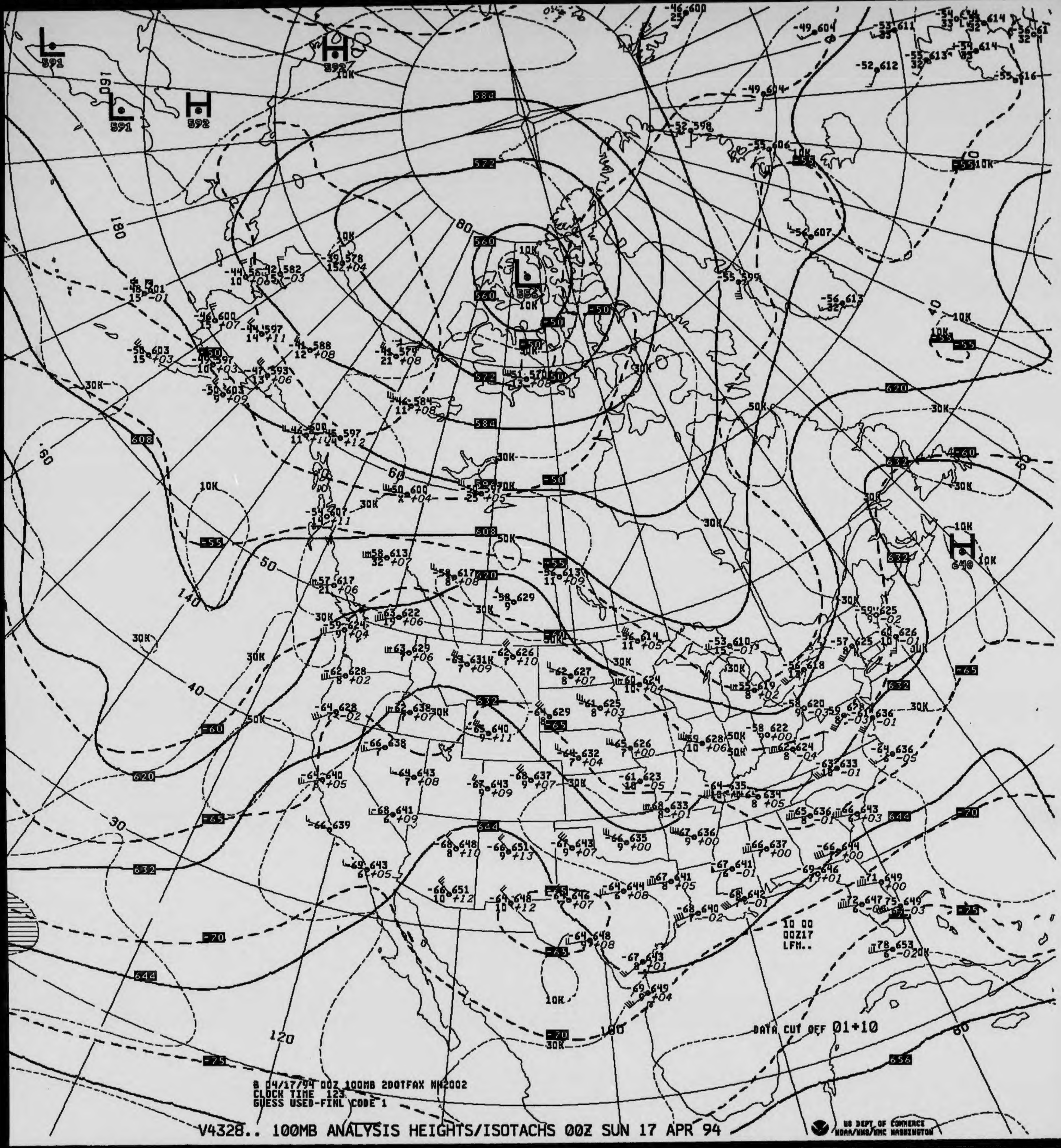
B 04/17/94 00Z 100MB 2DOTFAX NH2002
CLOCK TIME 123
GUESS USED-FINL CODE 1
DATA CUT OFF 01+10
10 00
00Z17
LFM..
L 591
H 592
L 556
H 640
584
572
560
608
620
632
644
656
-50
-55
-60
-65
-70
-75
10K
30K
50K
180
160
140
120
100
80
60
50
40
30

V4328.. 100MB ANALYSIS HEIGHTS/ISOTACHS 00Z SUN 17 APR 94

US DEPT OF COMMERCE
NOAA/NWS/NMC WASHINGTON

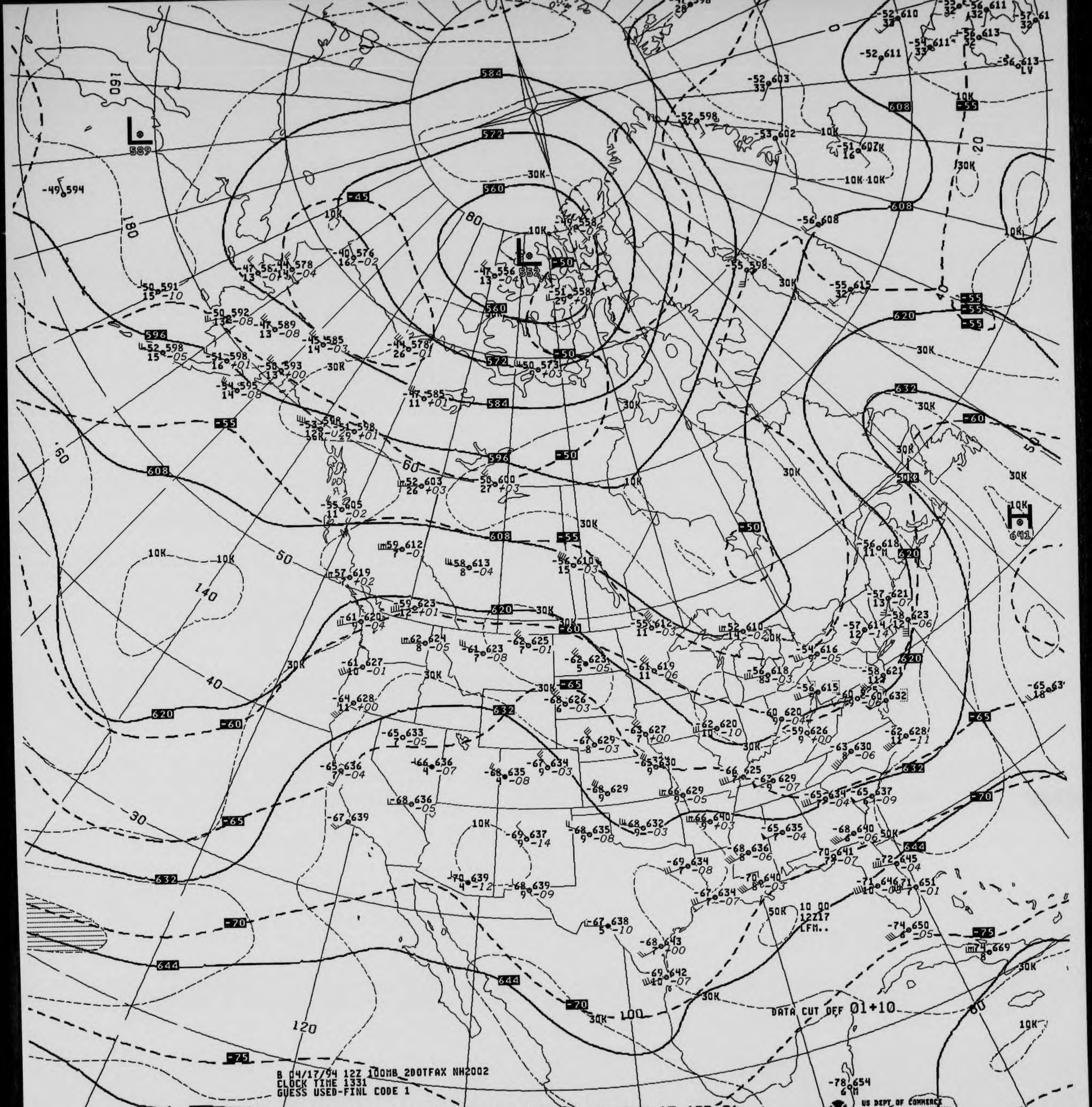
B 04/17/94 12Z 100MB 2D0TFAX NH2002
CLOCK TIME 1331
GUESS USED-FINL CODE 1
DATA CUT OFF 01+10
10 00
12Z17
LFM..
US DEPT OF COMMERCE
NOAA/NWS/NMC WASHINGTON
L
589
L
552
H
641
584
572
560
596
608
620
632
644
-45
-50
-55
-60
-65
-70
-75
10K
30K
50K
160
180
140
120
100
80
60
50
40
30
20
0

V4329.. 100MB ANALYSIS HEIGHTS/ISOTACHS 12Z SUN 17 APR 94

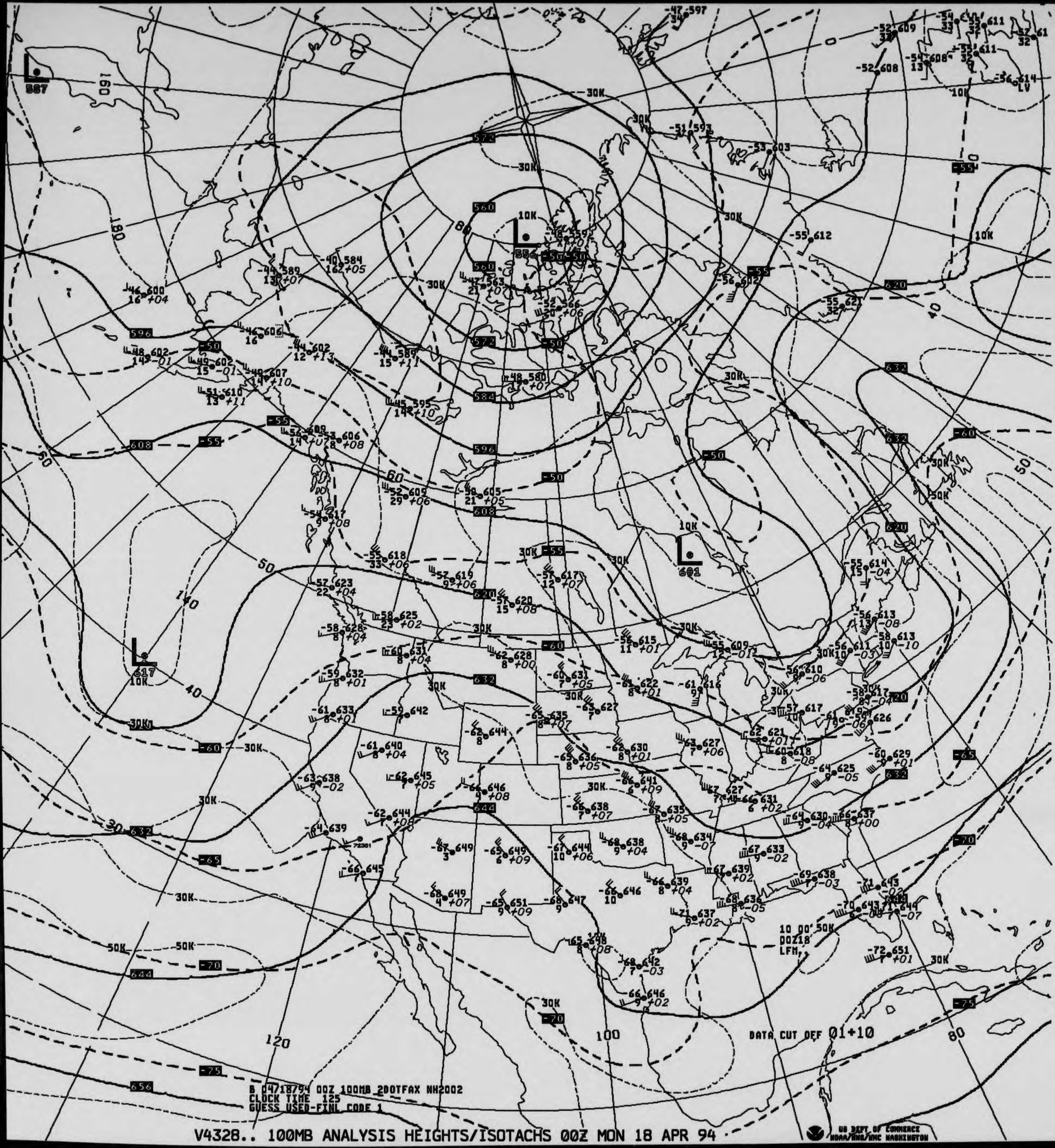

B 04/18/94 00Z 100MB 200TFAX NH2002
CLOCK TIME 125
GUESS USED-FINL CODE 1

DATA CUT OFF 01+10

572
560
584
596
608
620
632
644
656
-50
-55
-60
-65
-70
-75
10K
30K
50K
160
180
140
120
100
80
60
50
40
30
L
567
556
601
617
10 00' 50K
00Z18
LFM.

V4328.. 100MB ANALYSIS HEIGHTS/ISOTACHS 00Z MON 18 APR 94

US DEPT OF COMMERCE
NOAA/NWS/NMC WASHINGTON

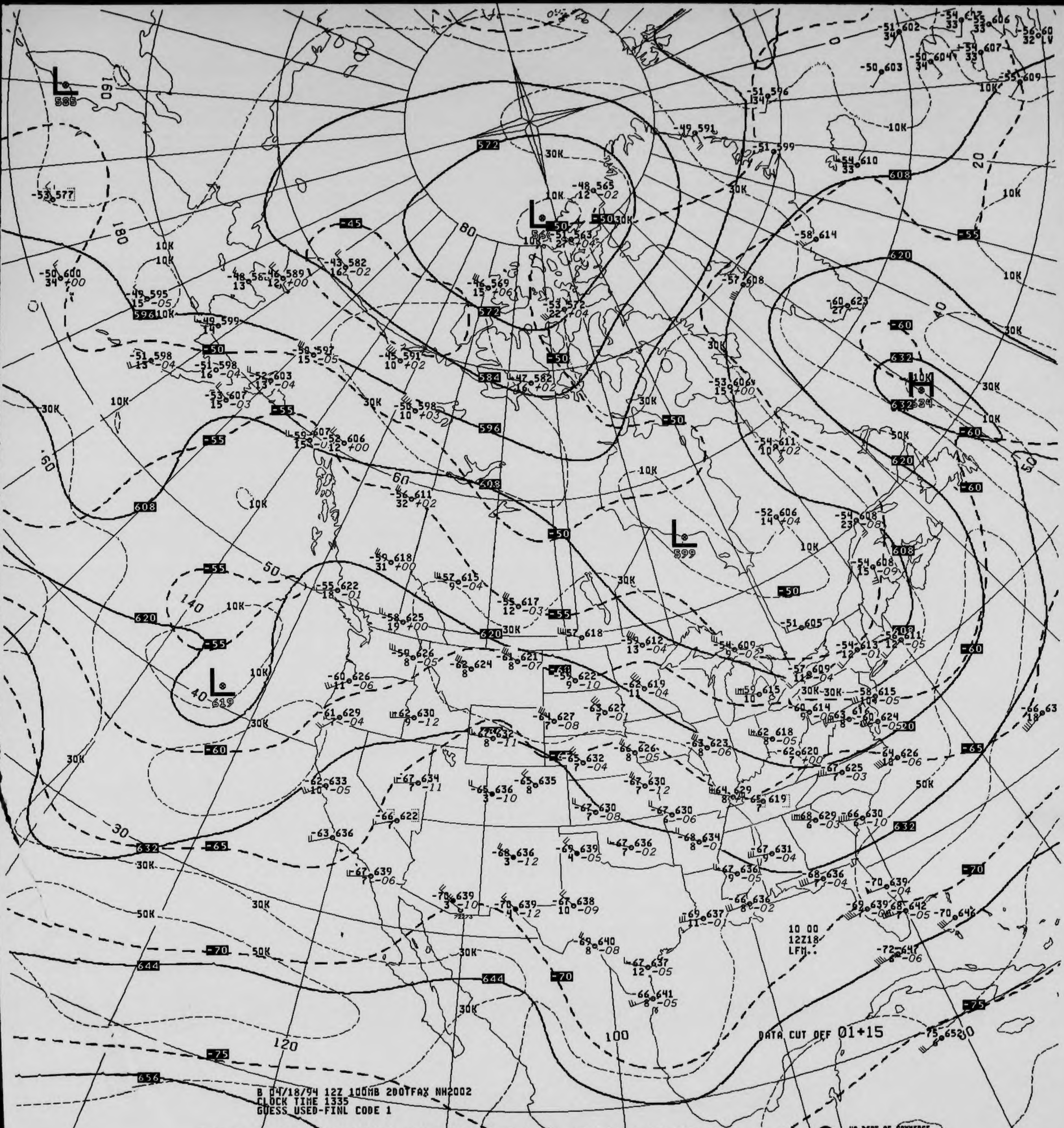
572
584
596
608
620
632
644
656
-45
-50
-55
-60
-65
-70
-75
10K
30K
50K
20
30
40
50
60
80
100
120
140
160
180
L 585
L 599
L 619
H 634
10 00
12Z18
LFM..
DATA CUT OFF 01+15

B 04/18/94 12Z 100MB 200TFAX NH2002
CLOCK TIME 1335
GUESS USED-FINL CODE 1

V4329.. 100MB ANALYSIS HEIGHTS/ISOTACHS 12Z MON 18 APR 94

US DEPT OF COMMERCE
NOAA/NWS/NMC WASHINGTON

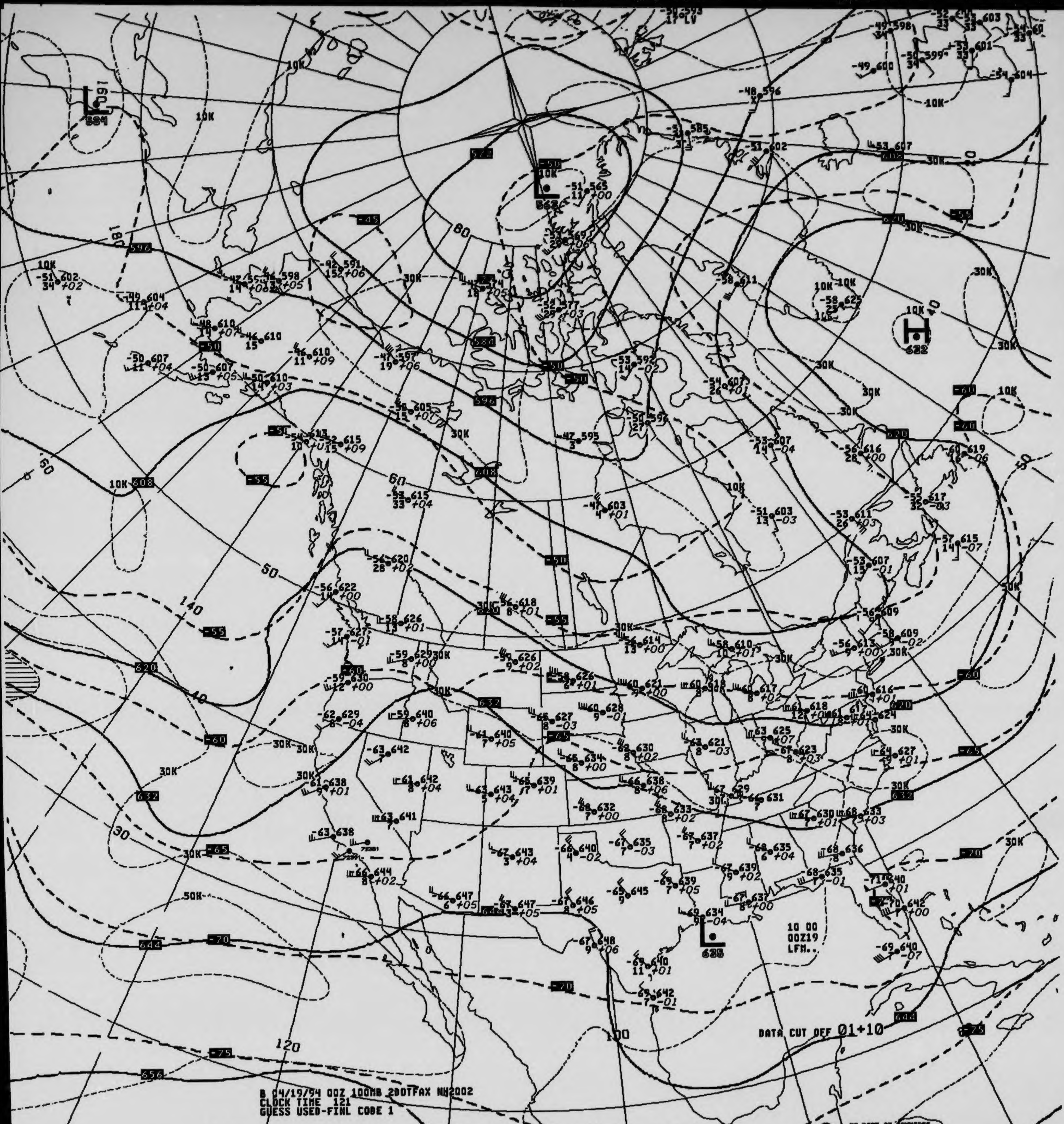

DATA CUT OFF 01+10
10 00
00Z19
LFM..

B 04/19/94 00Z 100MB 2DOTFAX NH2002
CLOCK TIME 121
GUESS USED-FINL CODE 1

V4328.. 100MB ANALYSIS HEIGHTS/ISOTACHS 00Z TUE 19 APR 94

US DEPT OF COMMERCE
NOAA/NWS/NMC WASHINGTON

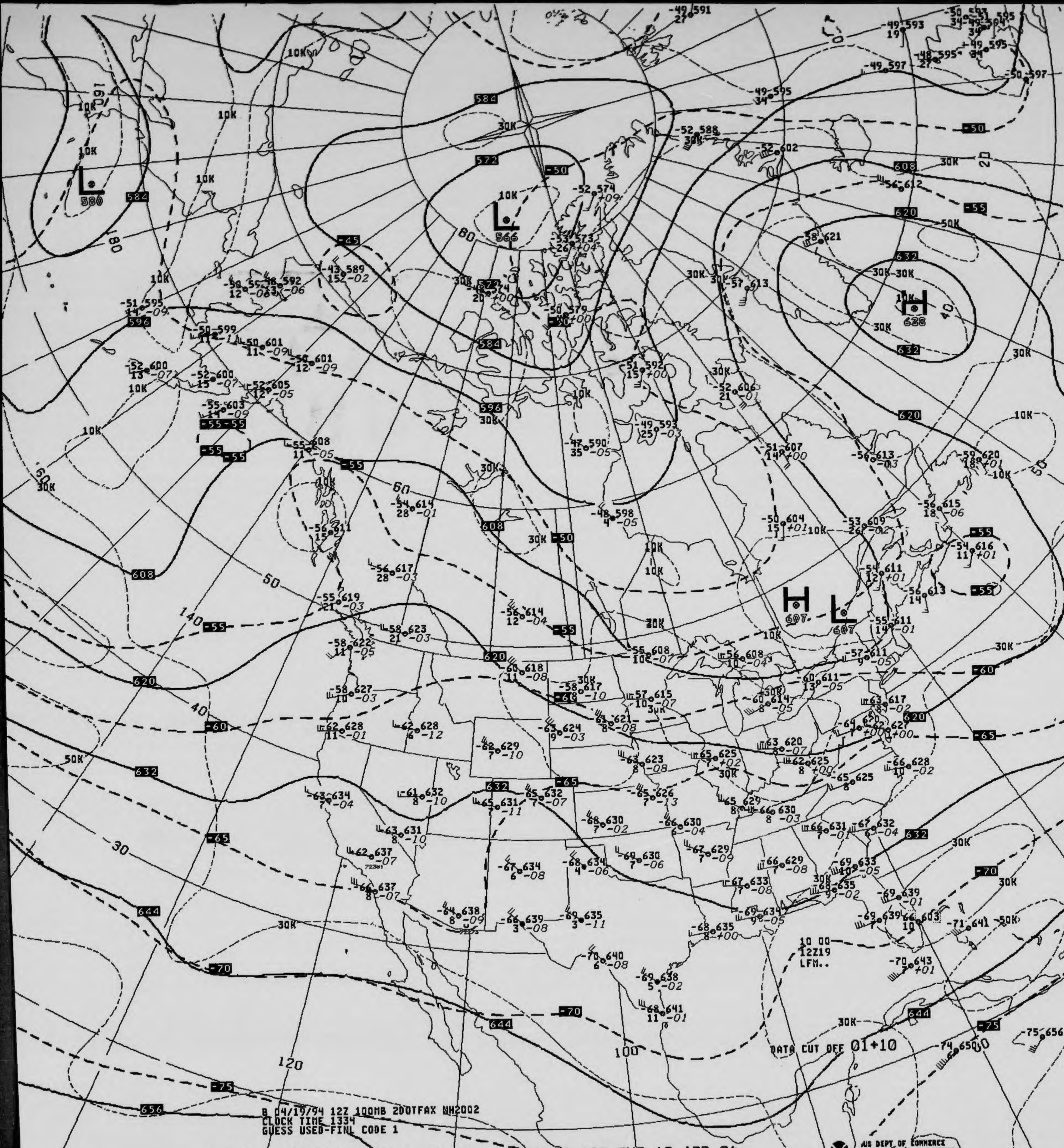
L
580
L
566
H
638
H
607
L
607
572
584
596
608
620
632
644
656
-45
-50
-55
-60
-65
-70
-75
10K
30K
50K
40
50
60
80
100
120
140
160
180
30
10 00
12Z19
LFM..
DATA CUT OFF 01+10

B 04/19/94 12Z 100MB 200TFAX NH2002
CLOCK TIME 1334
GUESS USED-FINL CODE 1

V4329.. 100MB ANALYSIS HEIGHTS/ISOTACHS 12Z TUE 19 APR 94

US DEPT OF COMMERCE
NOAA/NWS/NMC WASHINGTON

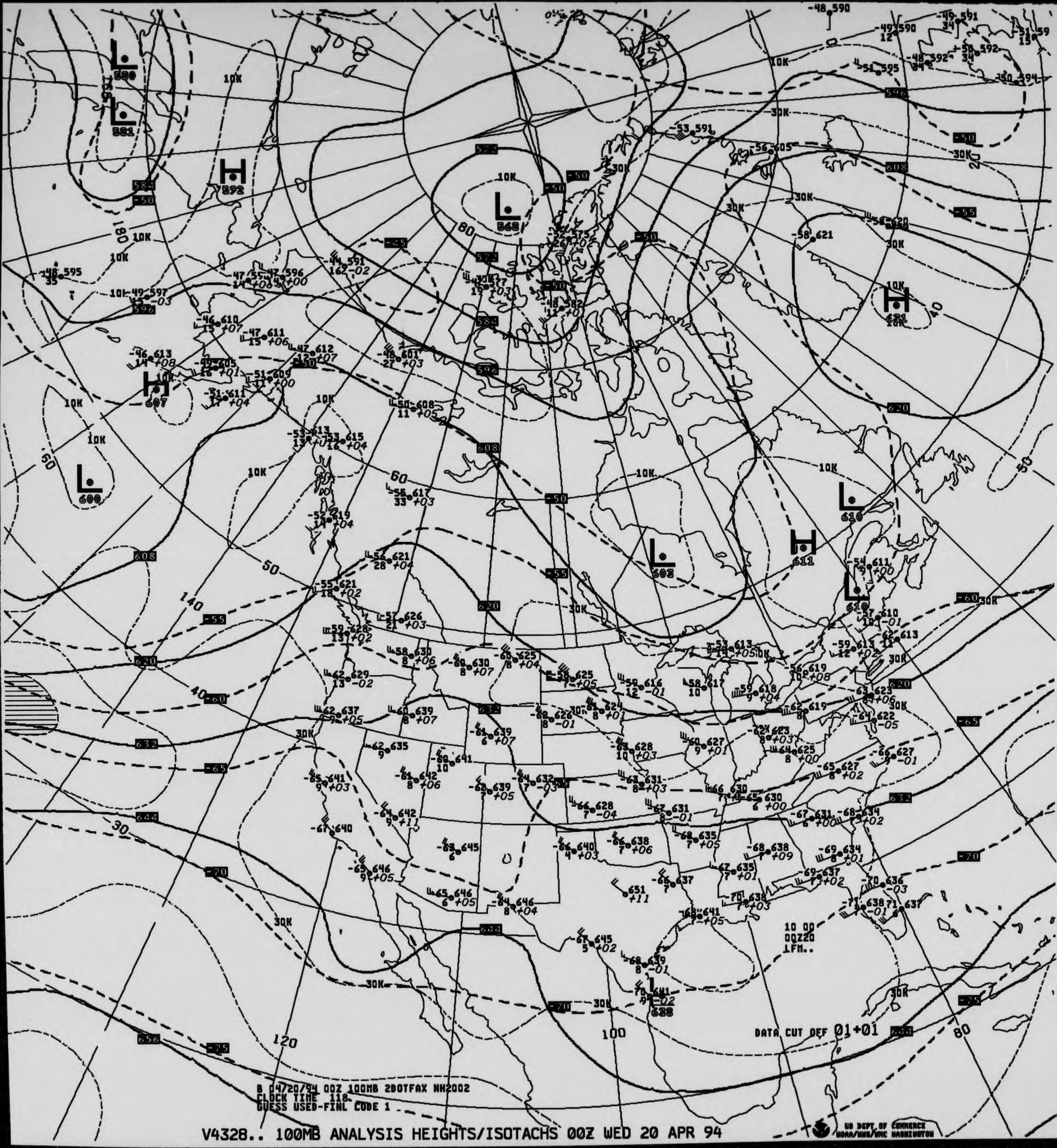
B 04720/94 00Z 100MB 200TFAX NH2002
CLOCK TIME 118.
GUESS USED-FINL CODE 1
DATA CUT OFF 01+01
10 00
00Z20
LFM..
US DEPT OF COMMERCE
NOAA/NWS/NMC WASHINGTON

V4328.. 100MB ANALYSIS HEIGHTS/ISOTACHS 00Z WED 20 APR 94

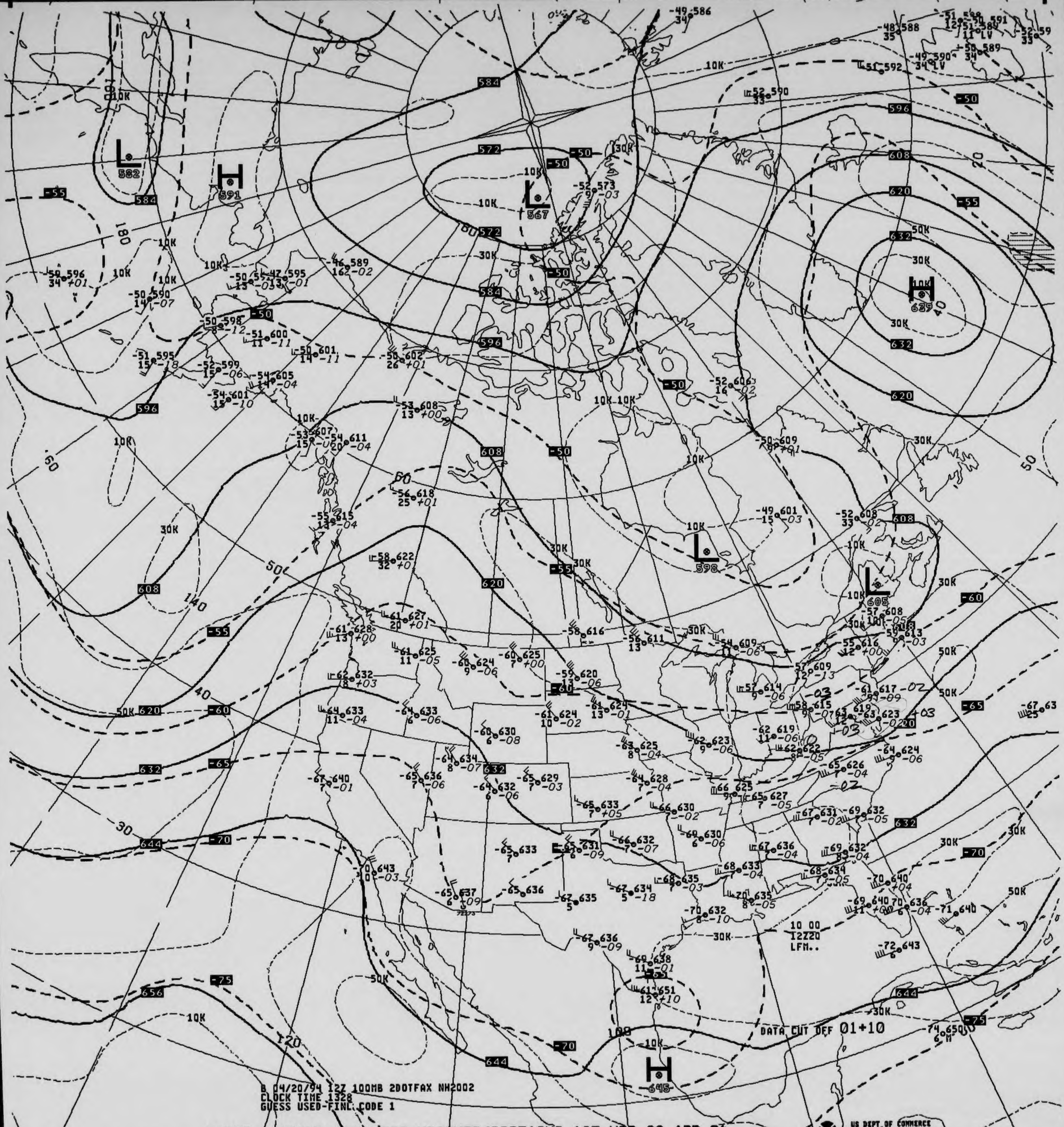

L 582
H 591
L 567
H 639
L 598
L 605
H 645
DATA CUT OFF 01+10
10 00
12Z20
LFM..
B 04/20/94 12Z 100MB 2DOTFAX NH2002
CLOCK TIME 1328
GUESS USED-FINL CODE 1
US DEPT OF COMMERCE
NOAA/NWS/NMC WASHINGTON

V4329.. 100MB ANALYSIS HEIGHTS/ISOTACHS 12Z WED 20 APR 94

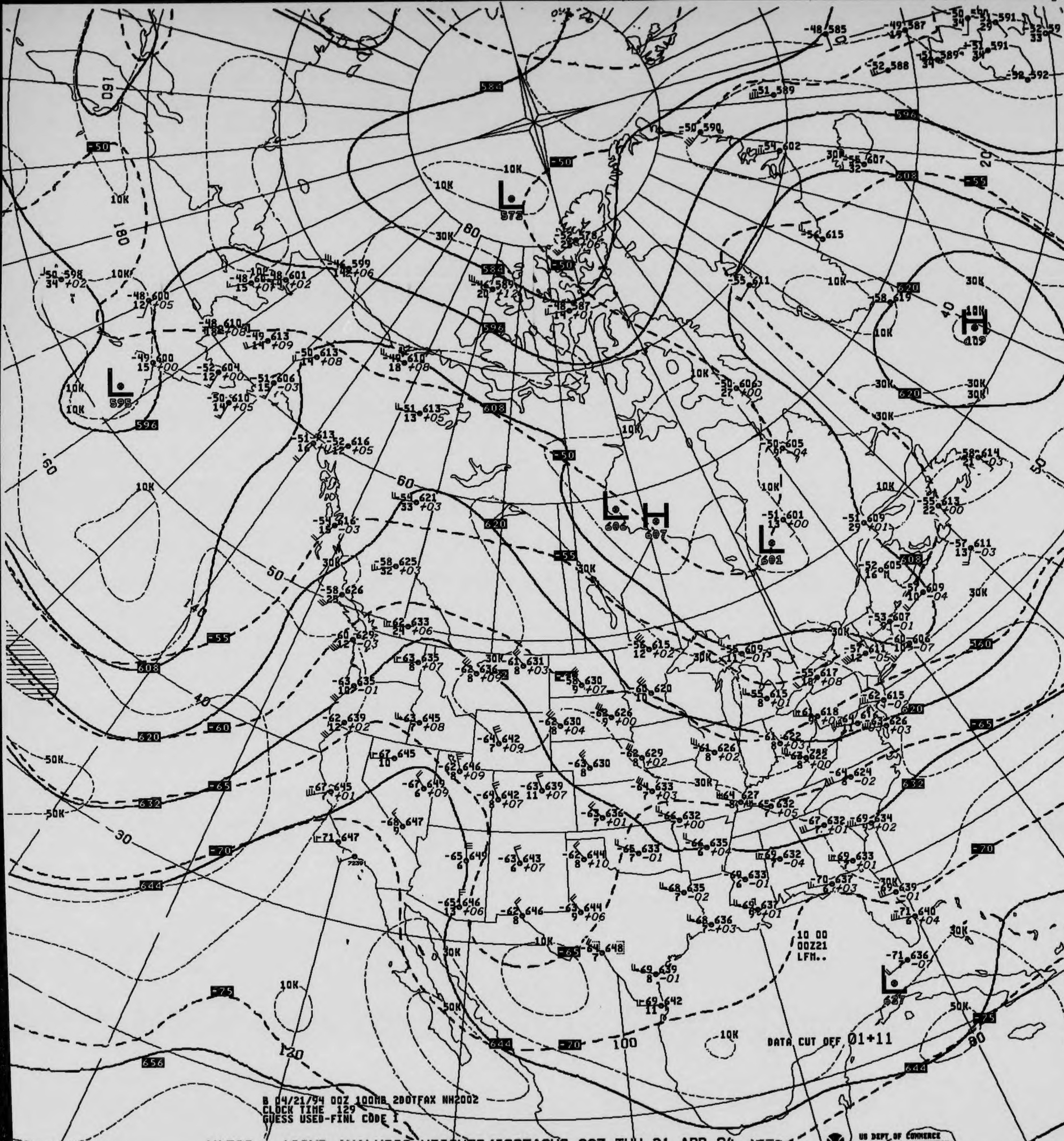
584
596
608
620
632
644
656
-50
-55
-60
-65
-70
-75
10K
30K
50K
L
572
L
595
L
606
H
607
L
601
H
109
L
627
180
160
140
120
100
80
60
50
40
30
20
DATA CUT OFF 01+11
10 00
00Z21
LFM..

B 04/21/94 00Z 100MB 2DOTFAX NH2002
CLOCK TIME 129
GUESS USED-FINL CODE I

V4328.. 100MB ANALYSIS HEIGHTS/ISOTACHS 00Z THU 21 APR 94

US DEPT OF COMMERCE
NOAA/NWS/NMC WASHINGTON

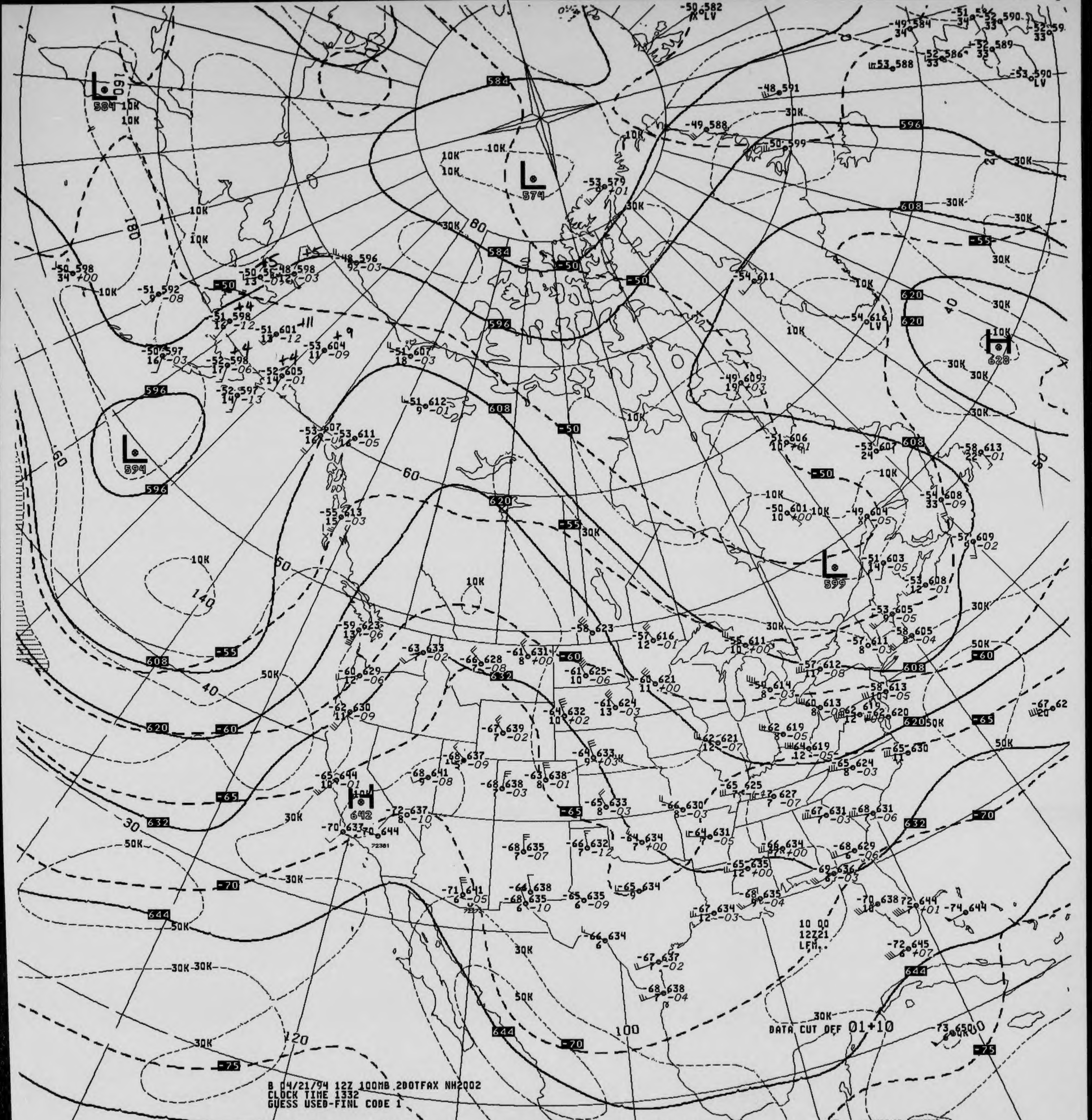
584
574
596
608
620
632
644
594
599
628
642
10K
30K
50K
-50
-55
-60
-65
-70
-75
60
50
40
30
140
120
100
180
160
10 00
12Z21
LFH..
DATA CUT OFF 01+10
US DEPT OF COMMERCE
NOAA/NWS/NMC WASHINGTON

B 04/21/94 12Z 100MB 2DOTFAX NH2002
CLOCK TIME 1332
GUESS USED-FINL CODE 1

V4329.. 100MB ANALYSIS HEIGHTS/ISOTACHS 12Z THU 21 APR 94

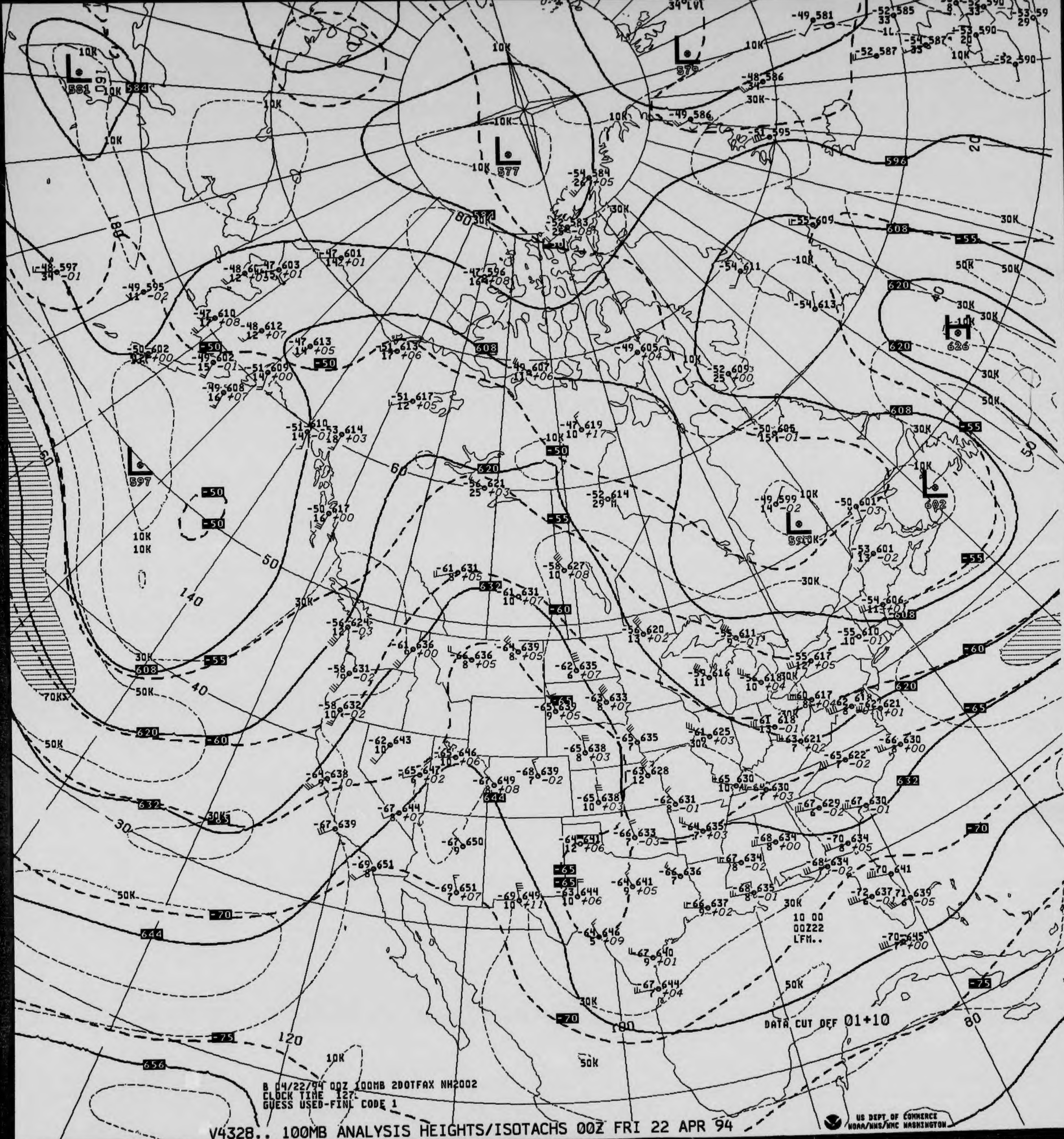

L 581
584
L 577
L 579
L 597
L 599
L 602
H 626
596
608
620
632
644
656
-50
-55
-60
-65
-70
-75
10K
30K
50K
70K
180
160
140
120
100
80
60
50
40
30
20
10 00
00Z22
LFM..
DATA CUT OFF 01+10
B 04/22/94 00Z 100MB 2DOTFAX NH2002
CLOCK TIME 127
GUESS USED-FINL CODE 1
US DEPT OF COMMERCE
NOAA/NWS/NMC WASHINGTON

V4328.. 100MB ANALYSIS HEIGHTS/ISOTACHS 00Z FRI 22 APR 94

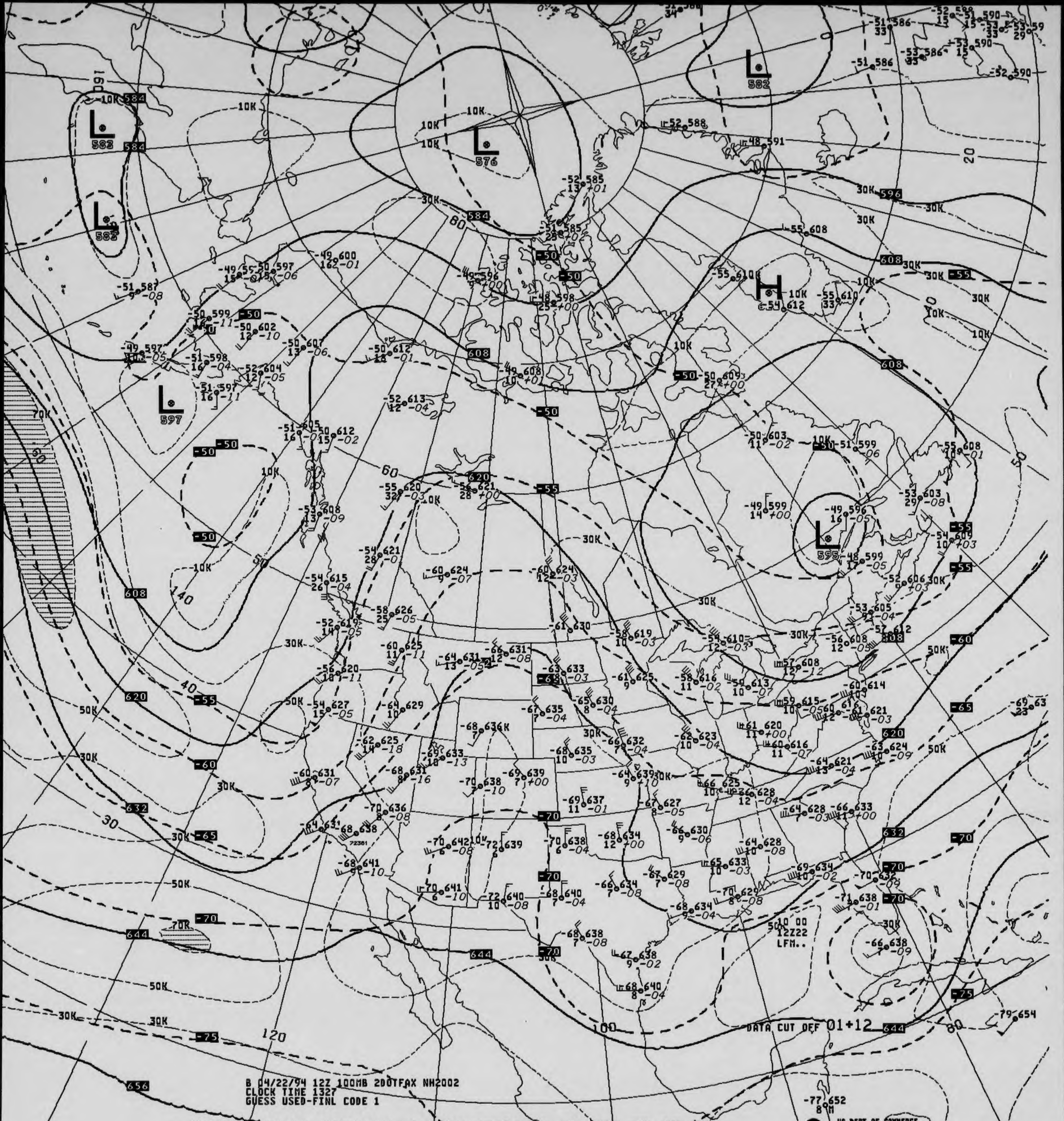
B 04/22/94 12Z 100MB 2DOTFAX NH2002
CLOCK TIME 1327
GUESS USED-FINL CODE 1
DATA CUT OFF 01+12
10 00
12Z22
LFM..
L 576
L 582
L 582
L 597
L 582
H
L 595
584
596
608
620
632
644
656
-50
-55
-60
-65
-70
-75
10K
30K
50K
70K

V4329.. 100MB ANALYSIS HEIGHTS/ISOTACHS 12Z FRI 22 APR 94

US DEPT OF COMMERCE
NOAA/NWS/NMC WASHINGTON

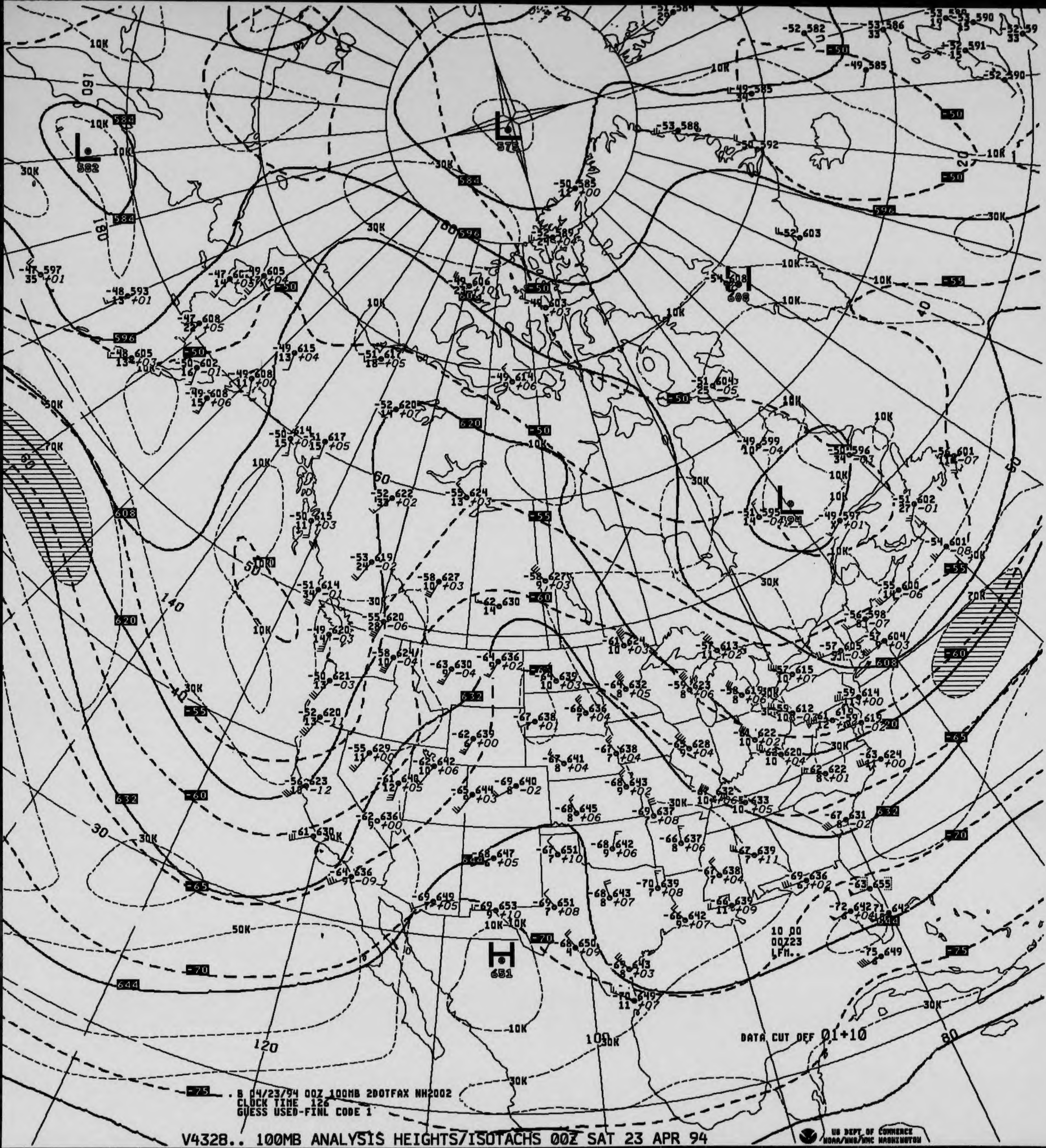
L
582
L
578
L
608
L
594
H
651
584
596
608
620
632
644
-50
-55
-60
-65
-70
-75
10K
30K
50K
70K
180
160
140
120
100
80
60
40
30
20
10 00
00Z23
LFM.

B 04/23/94 00Z 100MB 2DOTFAX NH2002
CLOCK TIME 126
GUESS USED-FINL CODE 1

DATA CUT OFF 01+10

V4328.. 100MB ANALYSIS HEIGHTS/ISOTACHS 00Z SAT 23 APR 94

US DEPT OF COMMERCE
NOAA/NWS/NMC WASHINGTON

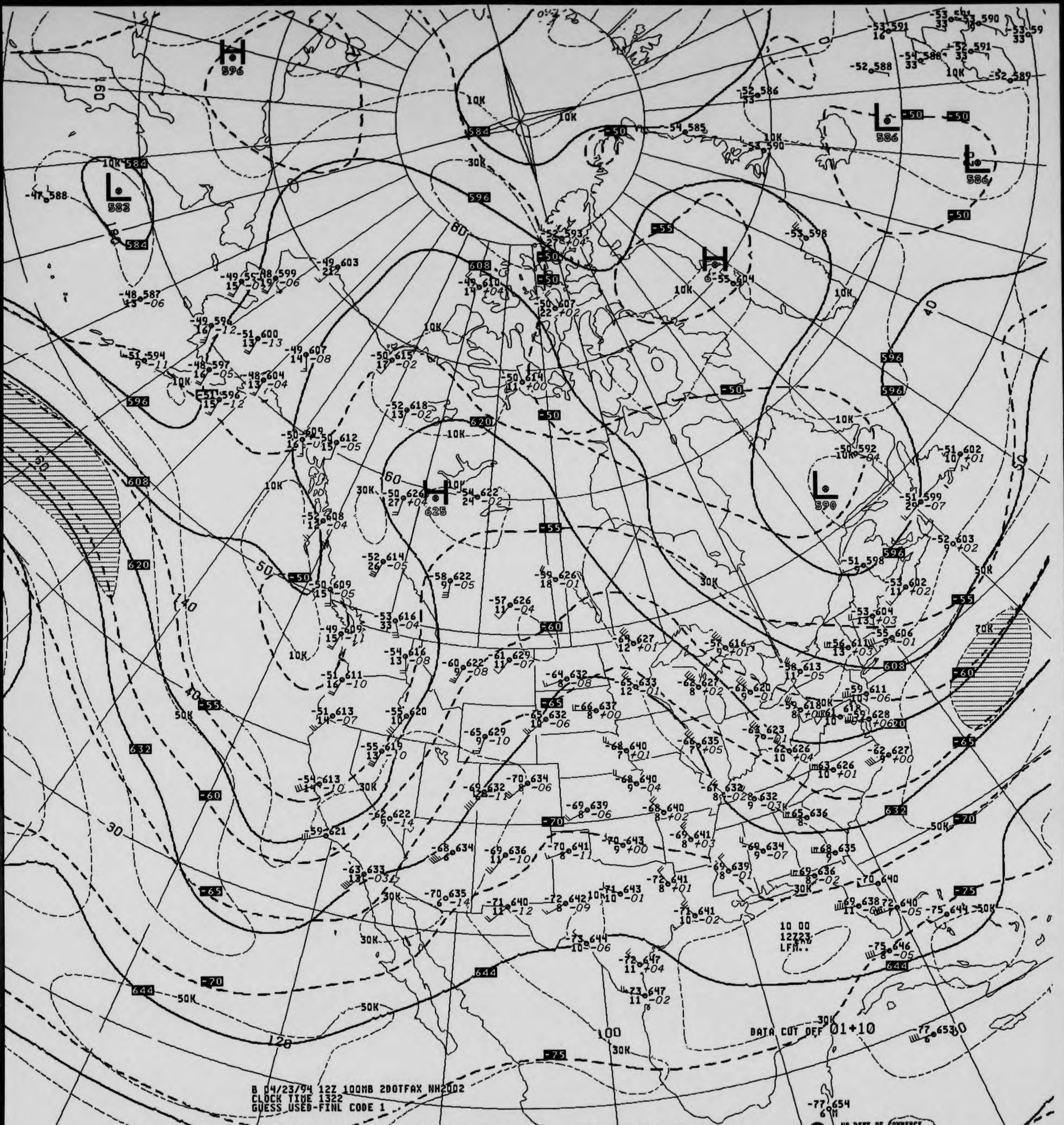
B 04/23/94 12Z 100MB 2DOTFAX NH2002
CLOCK TIME 1322
GUESS USED-FINL CODE 1
DATA CUT OFF 01+10
10 00
12Z23
LFM..
US DEPT OF COMMERCE
NOAA/NWS/NMC WASHINGTON

V4329.. 100MB ANALYSIS HEIGHTS/ISOTACHS 12Z SAT 23 APR 94

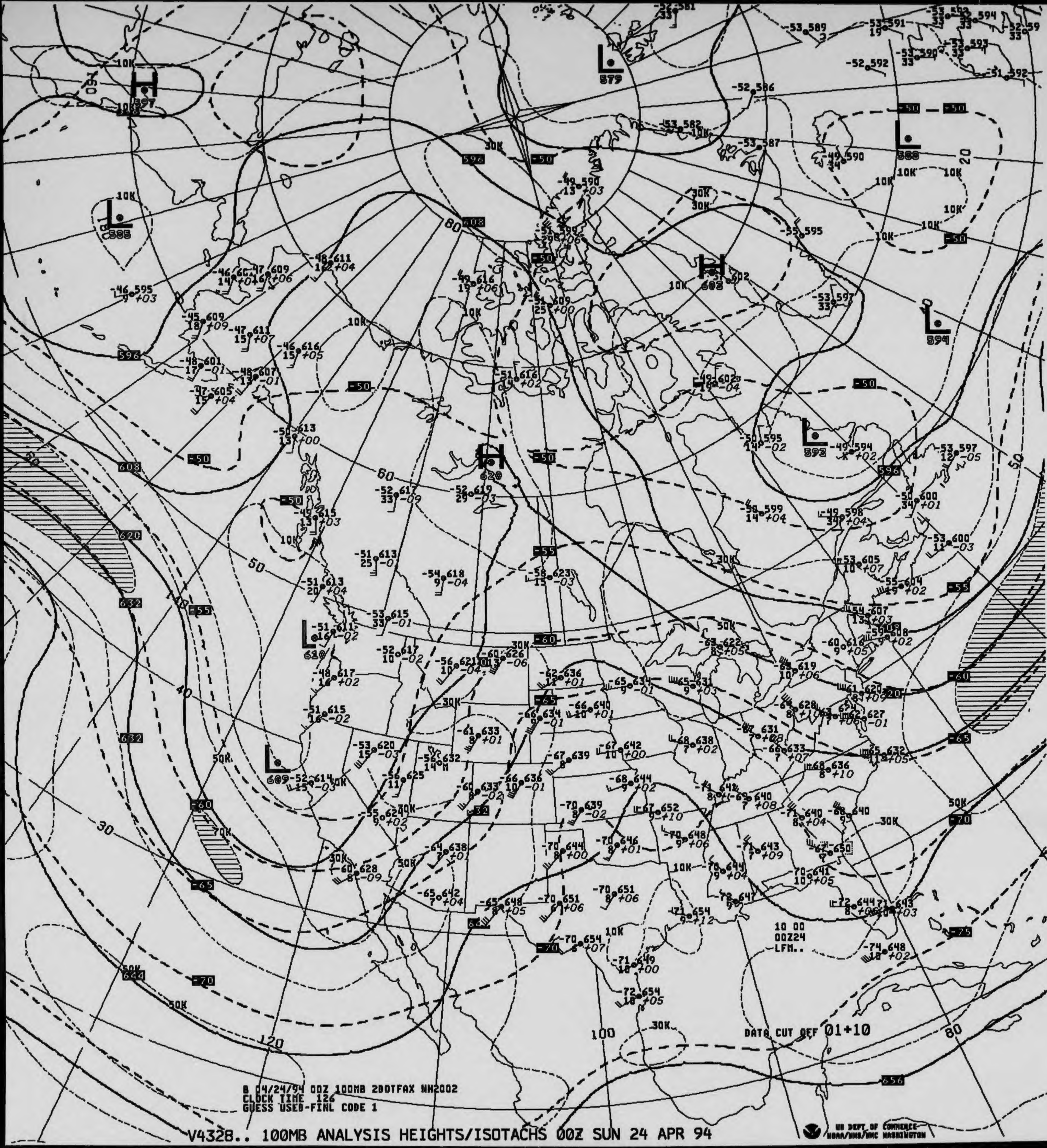
H 597
L 585
L 579
L 588
H 603
L 594
L 592
H 620
L 610
L 609
596
608
620
632
644
656
-50
-55
-60
-65
-70
-75
10K
30K
50K
70K
20
30
40
50
60
80
100
120
10 00
00Z24
LFM..
DATA CUT OFF 01+10

B 04/24/94 00Z 100MB 2DOTFAX NH2002
CLOCK TIME 126
GUESS USED-FINL CODE 1

V4328.. 100MB ANALYSIS HEIGHTS/ISOTACHS 00Z SUN 24 APR 94

US DEPT OF COMMERCE-NOAA/NWS/NMC WASHINGTON

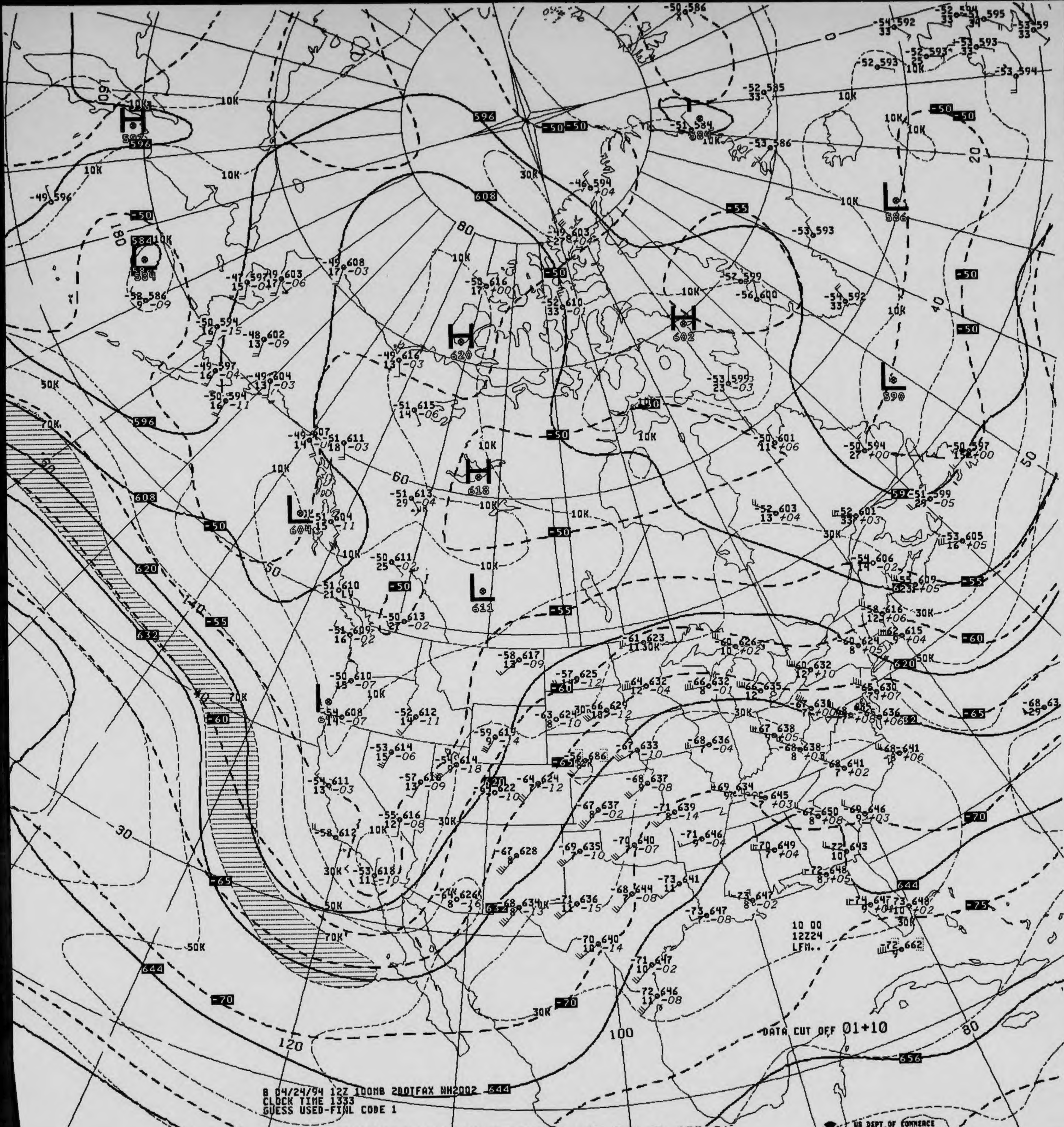
DATA CUT OFF 01+10
10 00
12Z24
LFM..

B 04/24/94 12Z 100MB 2DOTFAX NH2002
CLOCK TIME 1333
GUESS USED-FINL CODE 1

V4329.. 100MB ANALYSIS HEIGHTS/ISOTACHS 12Z SUN 24 APR 94

US DEPT OF COMMERCE
NOAA/NWS/NMC WASHINGTON

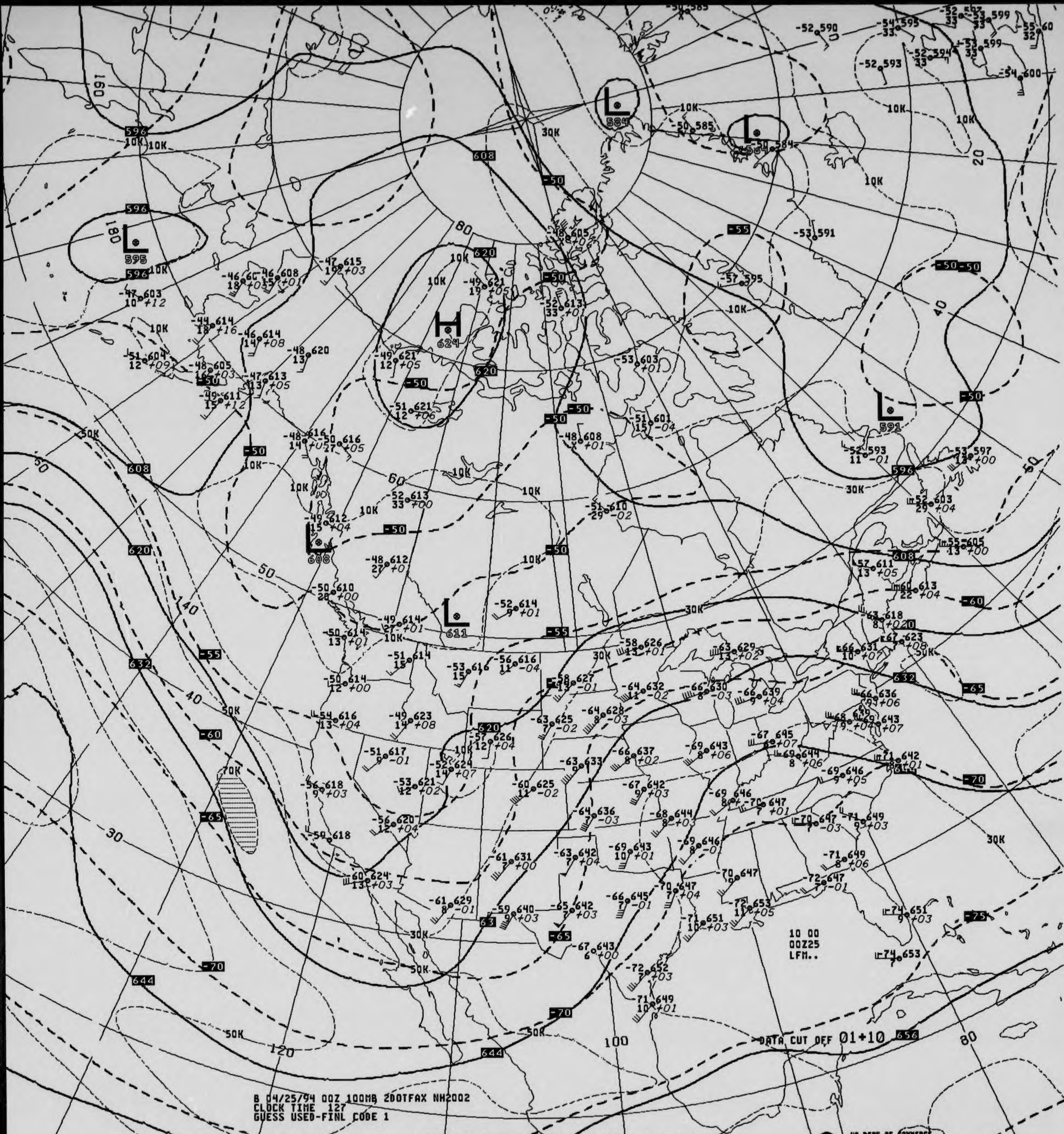
B 04/25/94 00Z 100MB 200TFAX NH2002
CLOCK TIME 127
GUESS USED-FINL CODE 1
10 00
00Z25
LFM..
DATA CUT OFF 01+10
H
624
L
595
L
589
L
584
L
591
L
608
L
611
10K
30K
50K
70K
596
608
620
632
644
656
-50
-55
-60
-65
-70
-75
160
180
140
120
100
80
60
50
40
30
20

V4328.. 100MB ANALYSIS HEIGHTS/ISOTACHS 00Z MON 25 APR 94

US DEPT OF COMMERCE
NOAA/NWS/NMC WASHINGTON

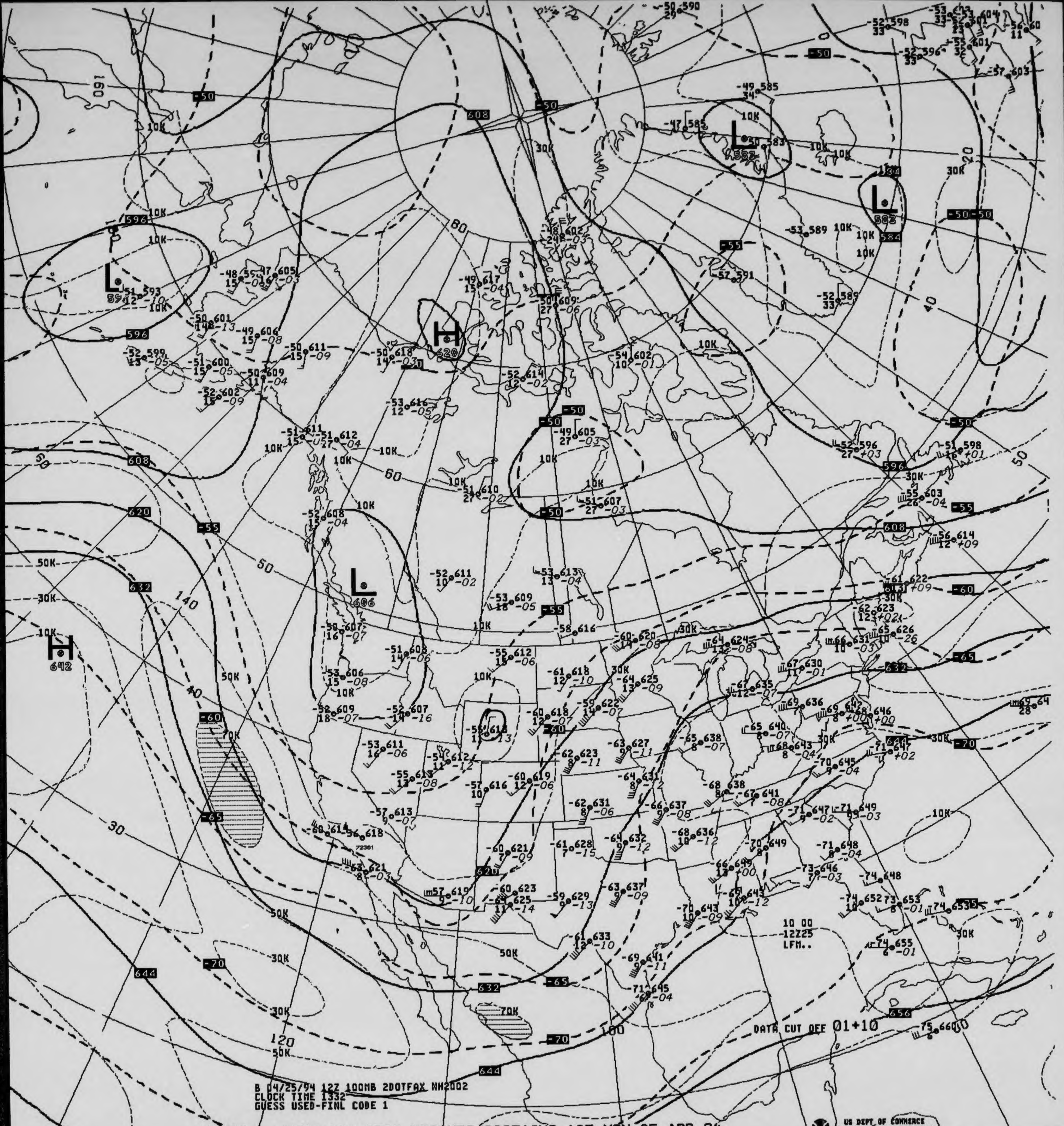
B 04/25/94 12Z 100MB 2DOTFAX NH2002
CLOCK TIME 1332
GUESS USED-FINL CODE 1
DATA CUT OFF 01+10
10 00
-12Z25
LFM..
US DEPT OF COMMERCE
NOAA/NWS/NMC WASHINGTON

V4329.. 100MB ANALYSIS HEIGHTS/ISOTACHS 12Z MON 25 APR 94

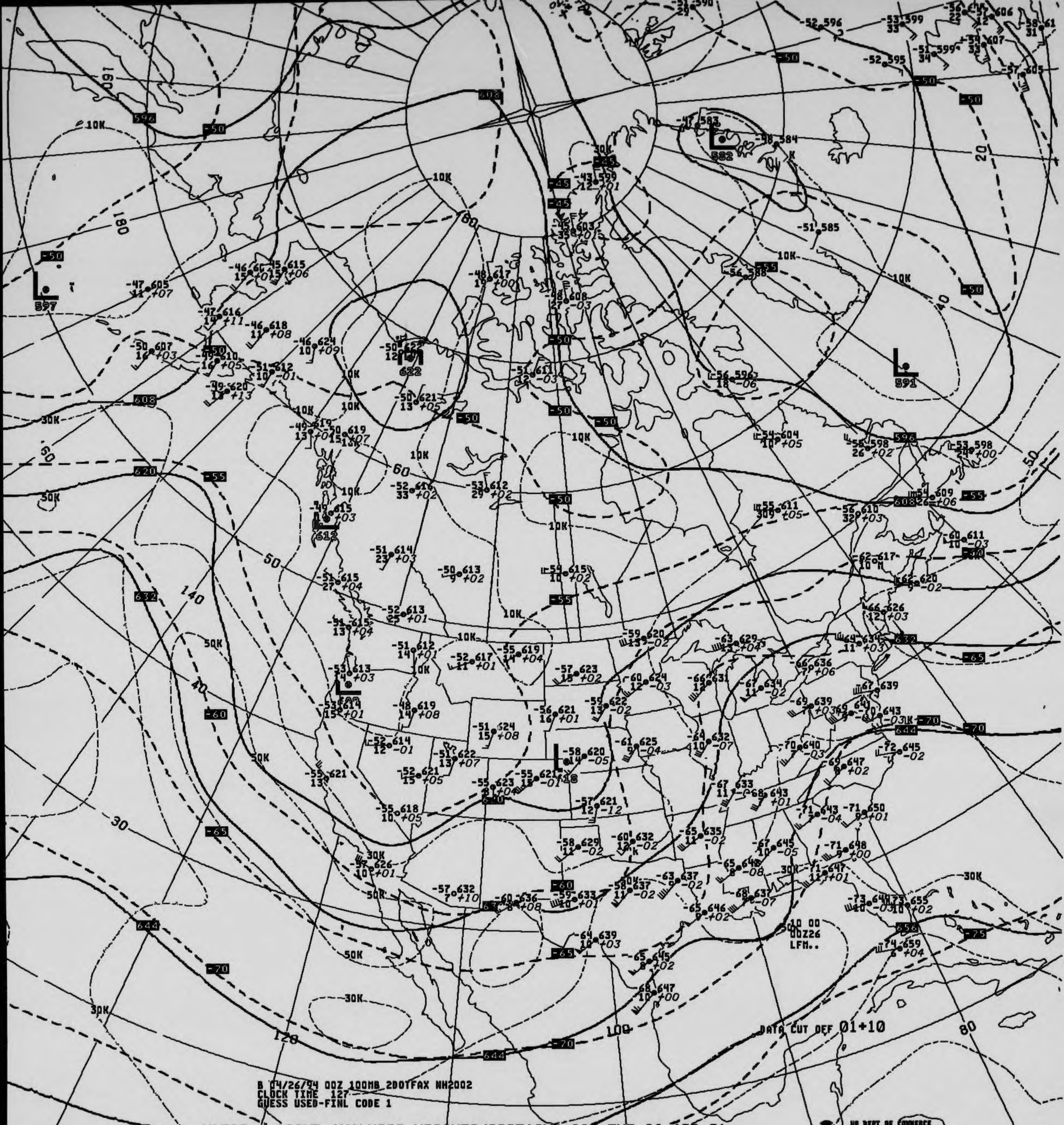

DATA CUT OFF 01+10
10 00
00Z26
LFM..
10K
30K
50K
180
160
140
120
100
80
60
50
40
30
20

B 04/26/94 00Z 100MB 2DOTFAX NH2002
CLOCK TIME 127
GUESS USED-FINL CODE 1

V4328.. 100MB ANALYSIS HEIGHTS/ISOTACHS 00Z TUE 26 APR 94

US DEPT OF COMMERCE
NOAA/NWS/NMC WASHINGTON

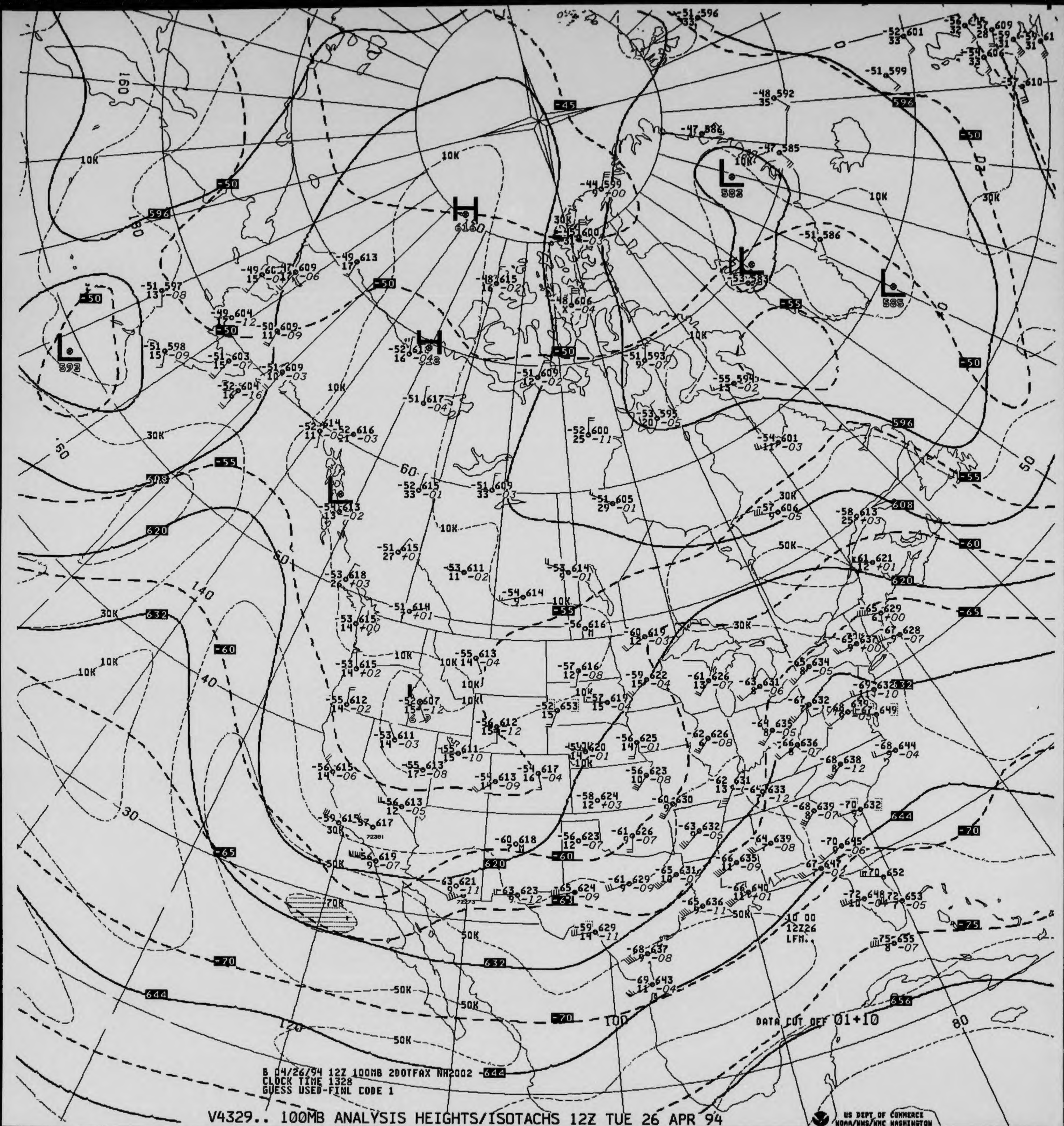
H
616
H
L
592
L
582
L
583
L
585
L
596
608
620
632
644
656
-45
-50
-55
-60
-65
-70
-75
10K
30K
50K
70K
160
80
60
40
30
50
120
140
100
10 00
12Z26
LFM.
72381
72273

B 04/26/94 12Z 100MB 200TFAX NH2002
CLOCK TIME 1328
GUESS USED-FINL CODE 1

DATA CUT OFF 01+10

V4329.. 100MB ANALYSIS HEIGHTS/ISOTACHS 12Z TUE 26 APR 94

US DEPT OF COMMERCE
NOAA/NWS/NMC WASHINGTON

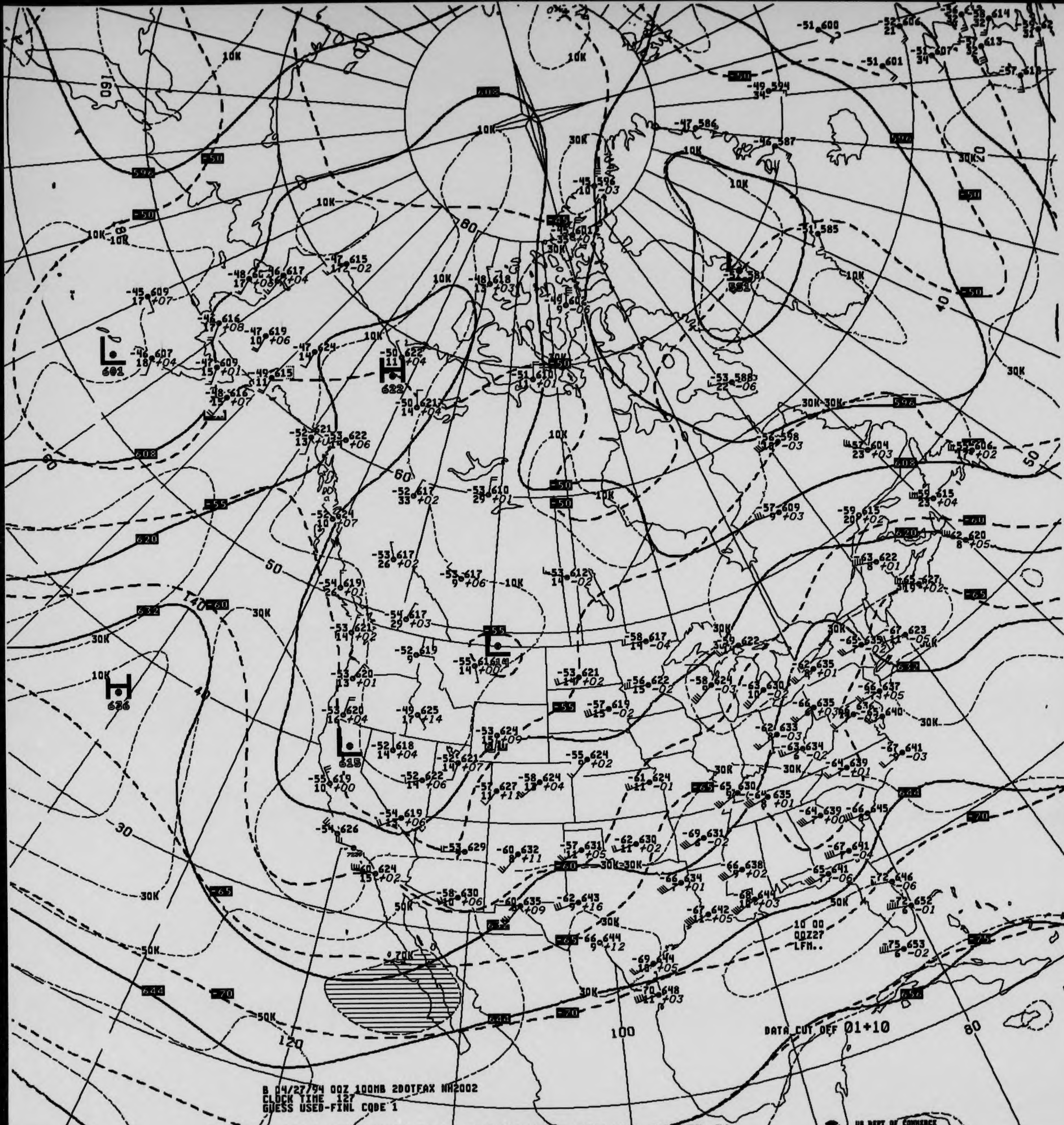
10K
30K
50K
70K
596
608
620
632
644
-50
-55
-60
-65
-70
-75
H
622
H
636
L
601
L
615
L
581
DATA CUT OFF 01+10
10 00
00Z27
LFM..
160
140
120
100
80
60
50
40
30
20

B 04/27/94 00Z 100MB 2DOTFAX NH2002
CLOCK TIME 127
GUESS USED-FINL CODE 1

V4328.. 100MB ANALYSIS HEIGHTS/ISOTACHS 00Z WED 27 APR 94

US DEPT OF COMMERCE
NOAA/NWS/NMC WASHINGTON

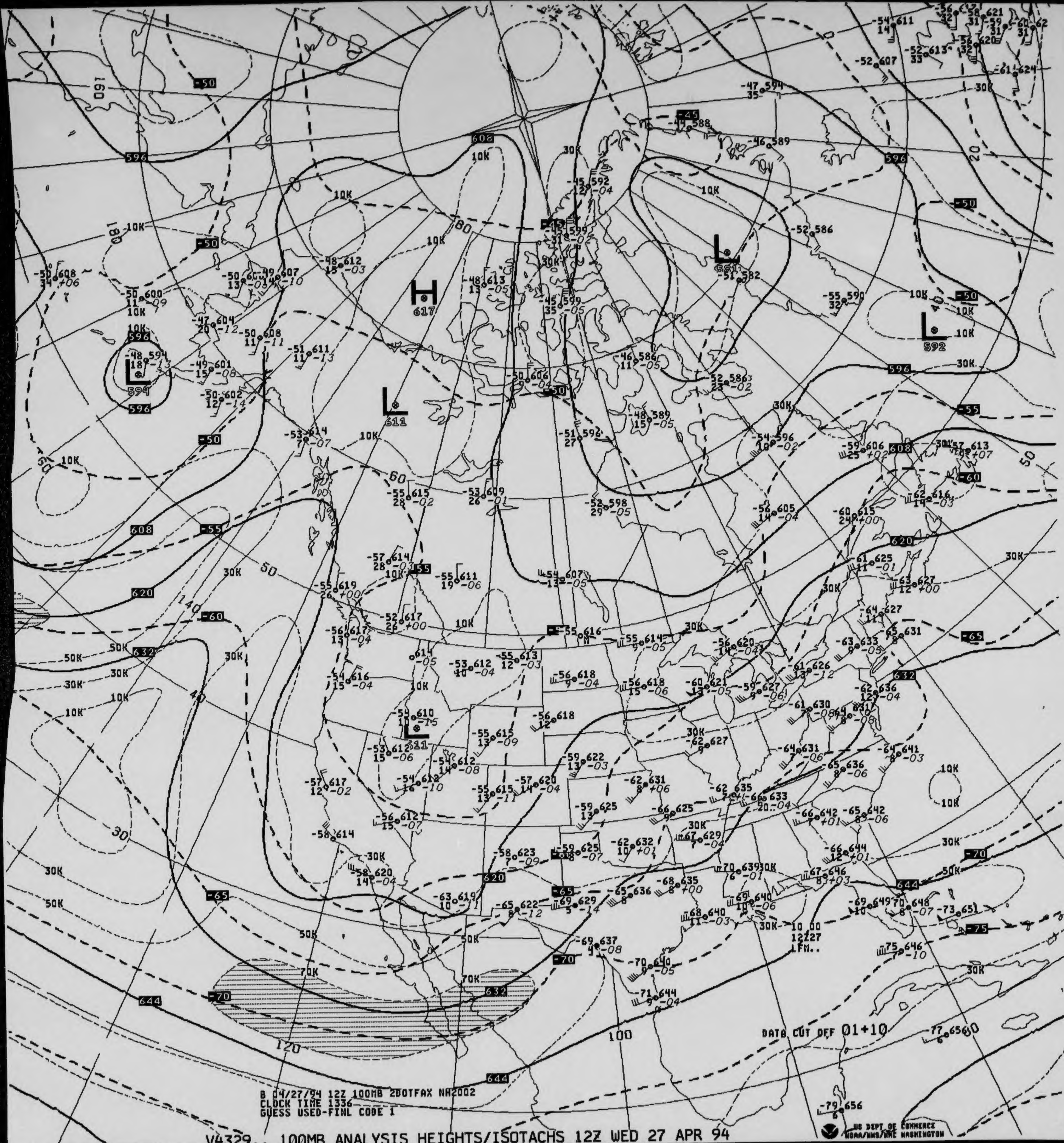
B 04/27/94 12Z 100MB 2DOTFAX NH2002
CLOCK TIME 1336
GUESS USED-FINL CODE 1
DATA CUT OFF 01+10
US DEPT OF COMMERCE
NOAA/NWS/NMC WASHINGTON
H 617
L 611
L 594
L 581
L 592
L 611

V4329.. 100MB ANALYSIS HEIGHTS/ISOTACHS 12Z WED 27 APR 94

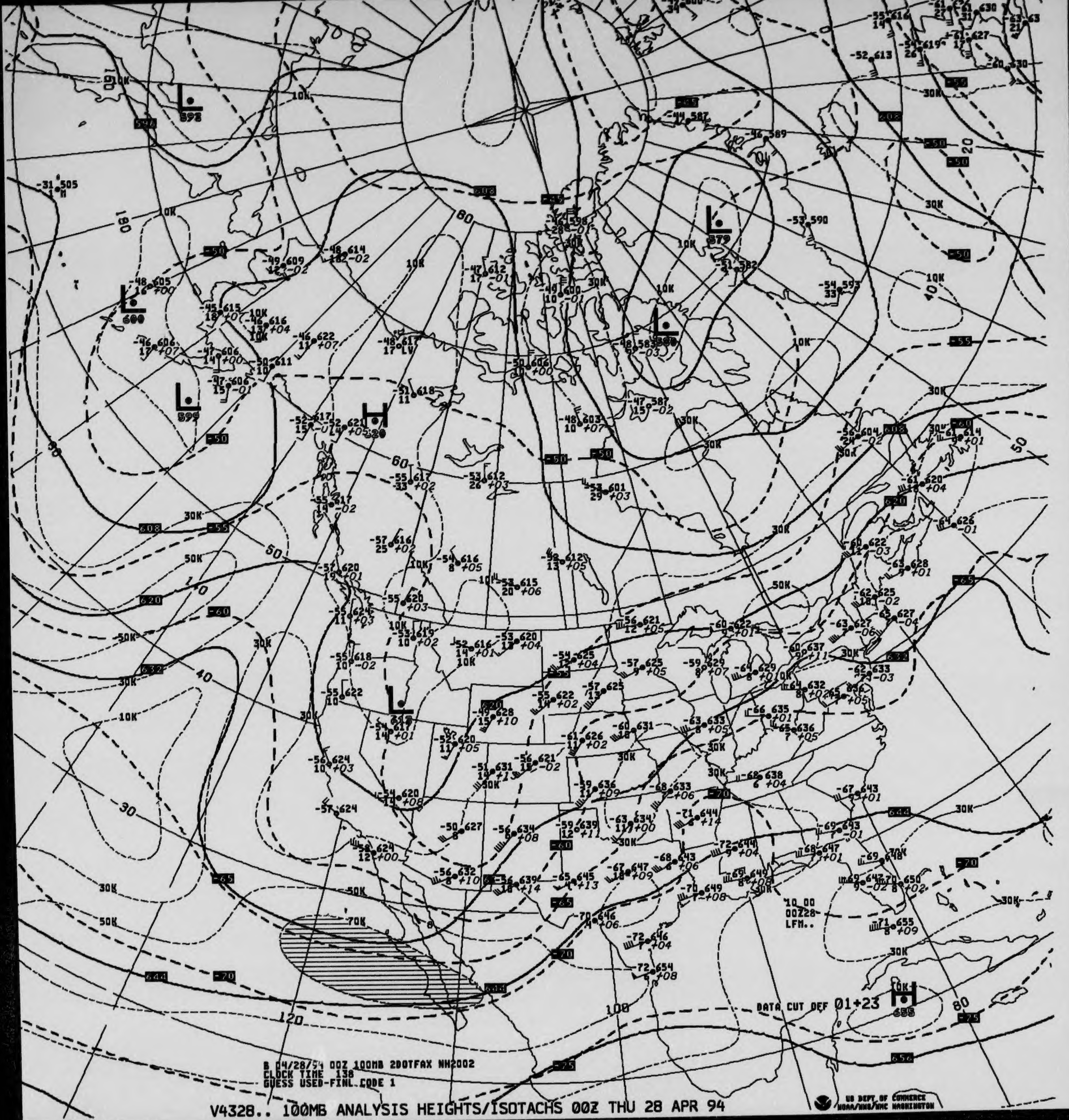
B 04/28/94 00Z 100MB 2DOTFAX NH2002
CLOCK TIME 138
GUESS USED-FINL CODE 1
DATA CUT OFF 01+23
10 00
00Z28
LFM..
US DEPT OF COMMERCE
NOAA/NWS/NMC WASHINGTON
L
H
10K
30K
50K
608
620
632
644
656
-50
-55
-60
-65
-70
-75
20
30
40
50
60
80
100
120
160
180

V4328.. 100MB ANALYSIS HEIGHTS/ISOTACHS 00Z THU 28 APR 94

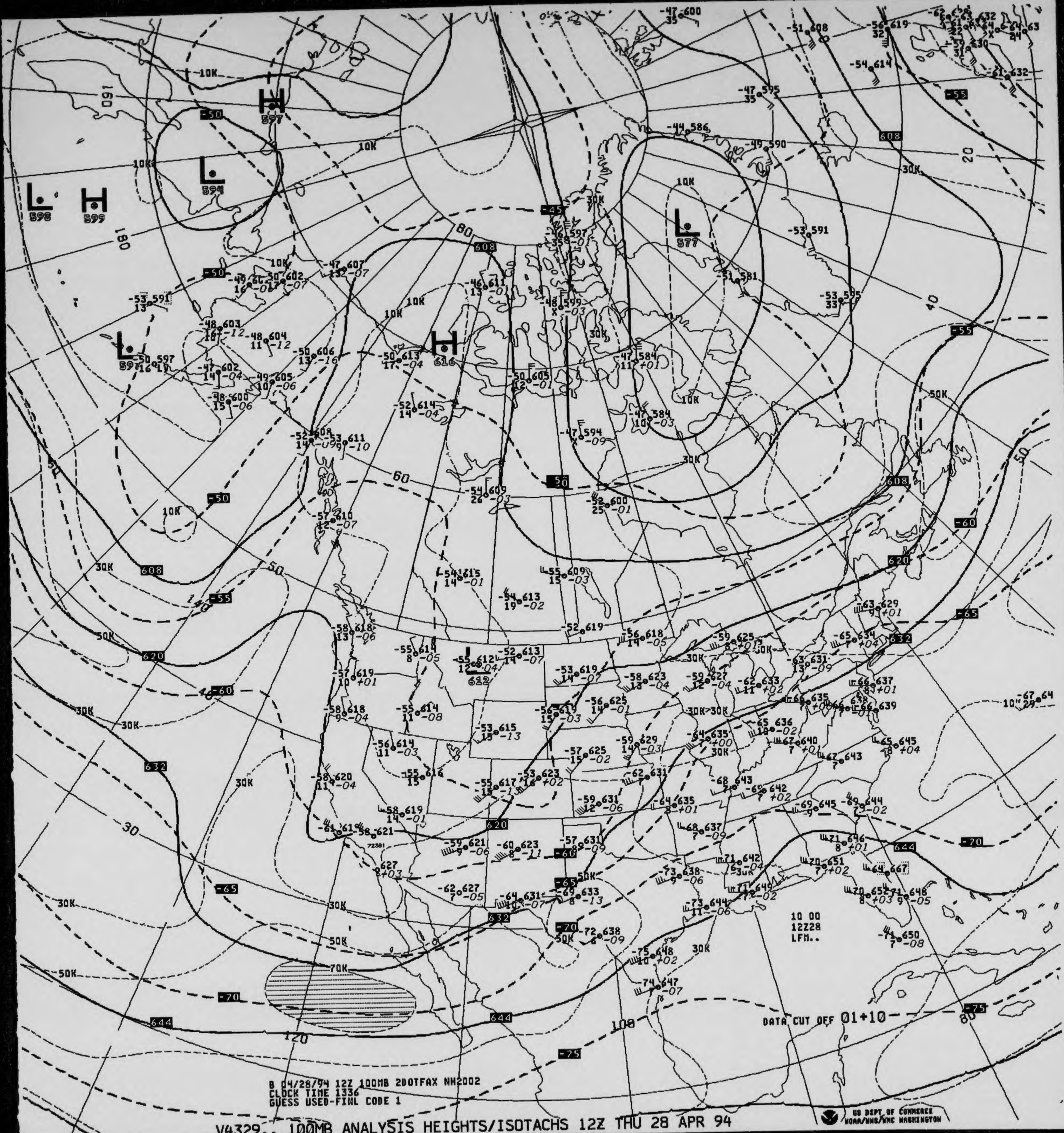
B 04/28/94 12Z 100MB 2DOTFAX NH2002
CLOCK TIME 1336
GUESS USED-FINL CODE 1
DATA CUT OFF 01+10
10 00
12Z28
LFM..
US DEPT OF COMMERCE
NOAA/NWS/NMC WASHINGTON
H 597
L 594
L 598
H 599
L 577
H 616
L 591
608
620
632
644
-45
-50
-55
-60
-65
-70
-75
10K
30K
50K
70K
160
180
140
120
100
80
60
50
40
30
20

V4329.. 100MB ANALYSIS HEIGHTS/ISOTACHS 12Z THU 28 APR 94

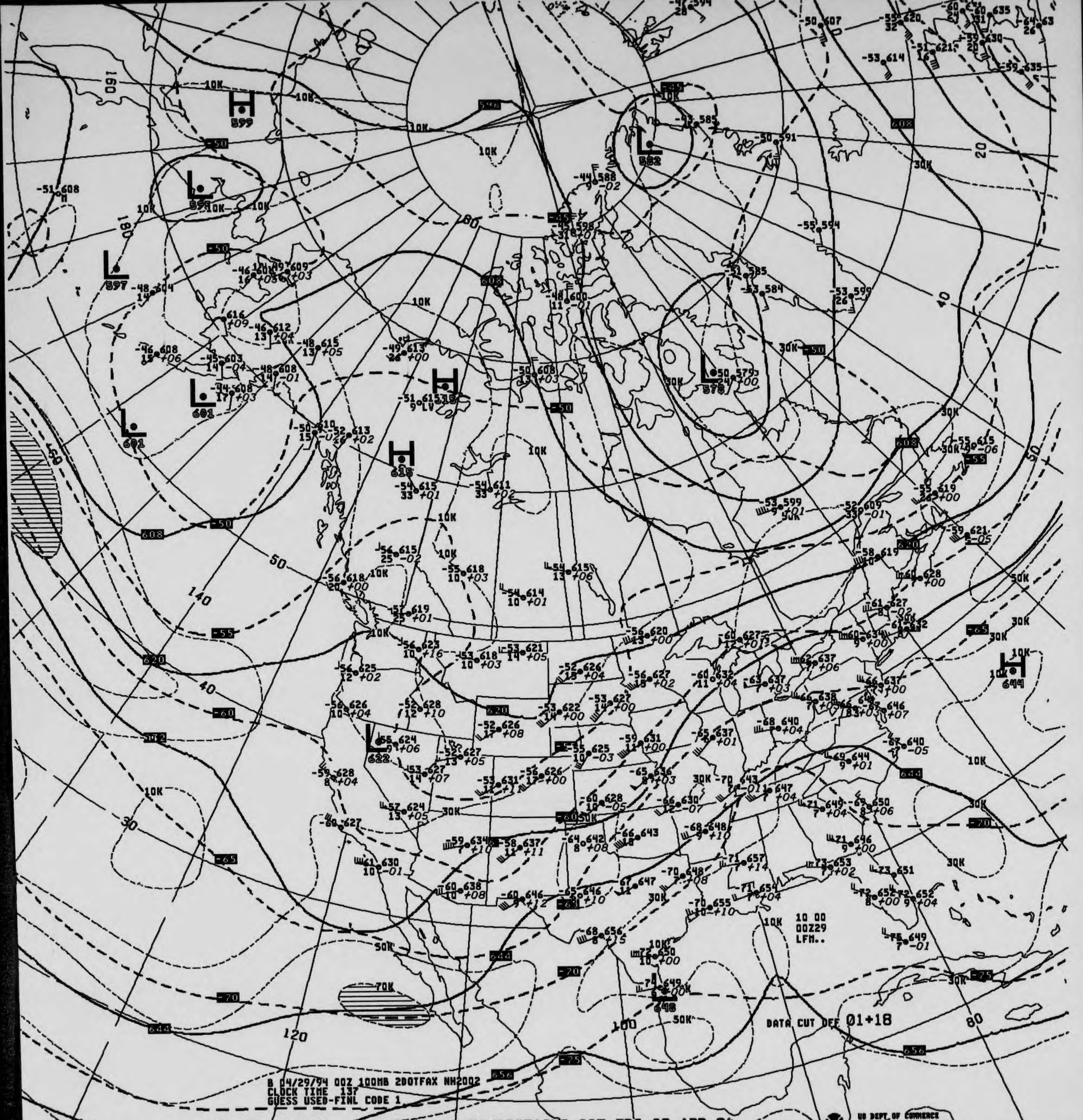

B 04/29/94 00Z 100MB 2DOTFAX NH2002
CLOCK TIME 137
GUESS USED-FINL CODE 1
DATA CUT OFF 01+18
10 00
00Z29
LFM..
US DEPT OF COMMERCE
NOAA/NWS/NMC WASHINGTON

V4328.. 100MB ANALYSIS HEIGHTS/ISOTACHS 00Z FRI 29 APR 94

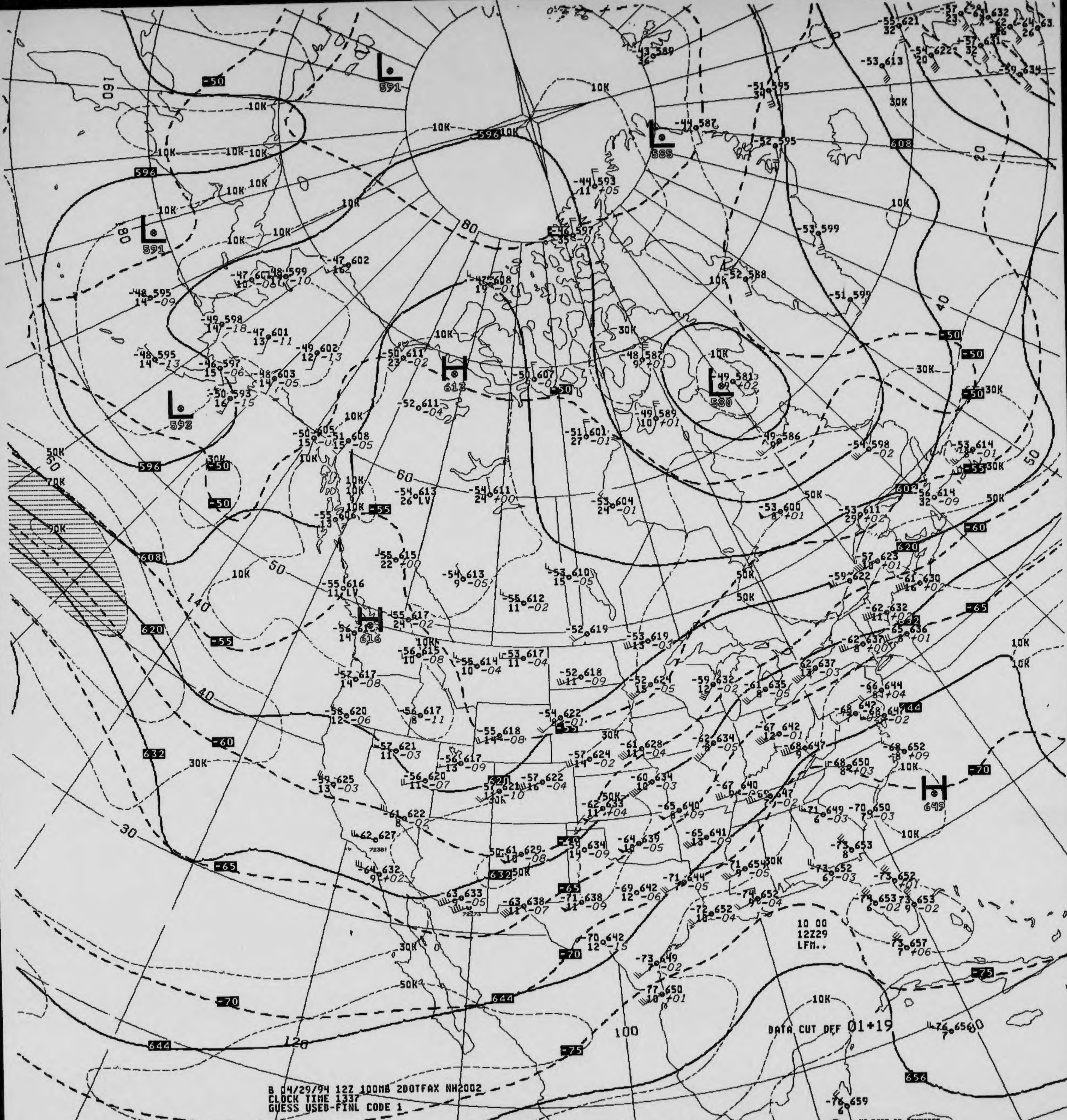
L 591
L 591
L 593
L 585
L 580
H 613
H 616
H 649
596
608
620
632
644
656
-50
-55
-60
-65
-70
-75
10K
30K
50K
70K
90K
20
40
50
60
80
100
120
140
160
10 00
12Z29
LFM..
DATA CUT OFF 01+19

B 04/29/94 12Z 100MB 2DOTFAX NH2002
CLOCK TIME 1337
GUESS USED-FINL CODE 1

V4329.. 100MB ANALYSIS HEIGHTS/ISOTACHS 12Z FRI 29 APR 94

US DEPT OF COMMERCE
NOAA/NWS/NMC WASHINGTON

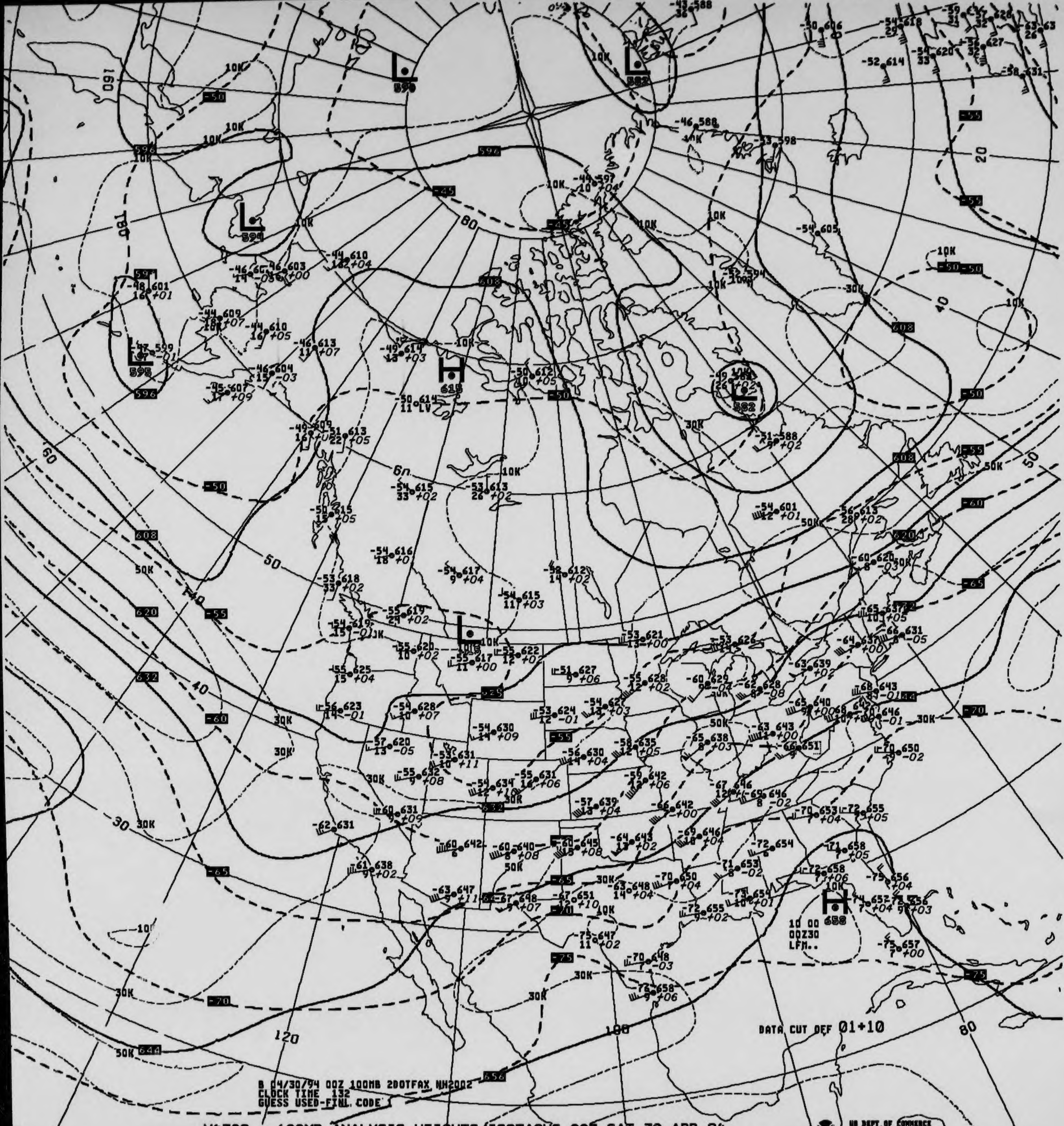
B 04/30/94 00Z 100MB 2DOTFAX NH2002
CLOCK TIME 132
GUESS USED-FINL CODE 1
DATA CUT OFF 01+10
10 00
00Z30
LFM..
L 590
L 582
L 594
L 596
H 618
L 582
L 615
H 658
596
608
620
632
644
656
-50
-55
-60
-65
-70
-75
10K
30K
50K
160
180
60
50
40
30
120
100
80
20
US DEPT OF COMMERCE
NOAA/NWS/NMC WASHINGTON

V4328.. 100MB ANALYSIS HEIGHTS/ISOTACHS 00Z SAT 30 APR 94

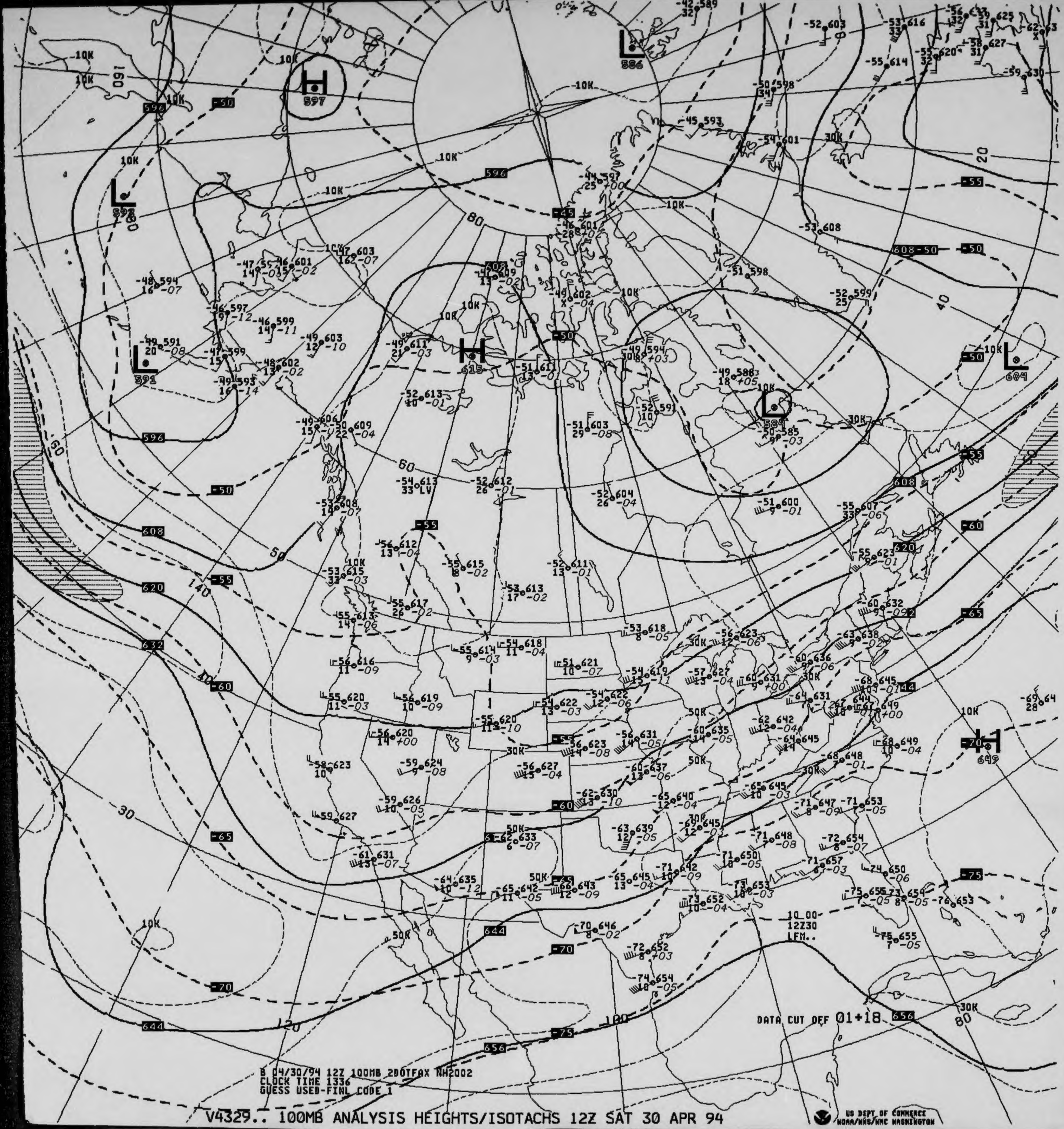
H
597
L
586
L
592
L
591
H
615
L
584
L
604
H
649
596
608
620
632
644
656
-45
-50
-55
-60
-65
-70
-75
10K
30K
50K
20
30
40
50
60
80
100
120
140
160
-42 589 32
-52 603
-53 616 33
-56 -59 625 31
-55 614
-55 620 32
-58 627 31
-59 630
-50 598 34
-45 593
-54 601
-44 597 25 +00
-46 601 28 -02
-53 608
-51 598
-52 599 25
-47 603 16 -07
-47 601 14 -03
-46 601 15 -02
-48 594 16 -07
-46 597 19 -12
-46 599 14 -11
-49 603 12 -10
-49 591 20 -08
-47 599 15
-48 602 13 -02
-49 593 16 -14
-47 609 13 -02
-49 602 X -04
-49 611 21 -03
-51 611 13 -01
-49 594 30 +03
-49 588 18 +05
-52 591 10
-52 613 10 -01
-49 606 15
-50 609 22 -04
-51 603 29 -08
-50 585 9 -03
-54 613 33 LV
-52 612 26 -01
-52 604 26 -04
-51 600 9 -01
-53 608 14 -07
-55 607 33 -06
-56 612 13 -04
-55 615 8 -02
-52 611 13 -01
-53 615 33 -03
-55 623 -01
-53 613 17 -02
-55 617 26 -02
-55 613 14 -06
-60 632 9 -09
-53 618 8 -05
-56 623 12 -06
-63 638 9 -02
-55 614 9 -03
-54 618 11 -04
-56 616 11 -09
-51 621 10 -07
-54 619 13 -11
-57 627 13 -04
-60 631 9 +00
-60 636 9 -06
-68 645 -01
-55 620 11 -03
-56 619 10 -09
-54 622 13 -03
-54 622 12 -06
-64 631 -12
-62 644
-61 649 10 +00
-69 64 28
-55 620 11 -10
-56 620 14 +00
-56 623 14 -08
-56 631 14 -05
-60 635 14 -05
-62 642 12 -04
-64 645 14
-68 649 10 -04
-58 623 10
-59 624 9 -08
-56 627 15 -04
-60 637 13 -06
-68 648 7 -01
-62 630 13 -10
-65 640 12 -04
-65 645 10 -03
-59 626 10 -05
-59 627
-71 647 8 -09
-71 653 7 -05
-63 639 12 -05
-67 645 12 -03
-62 633 6 -07
-71 648 8 -08
-72 654 8 -07
-61 631 13 -07
-71 650 10 -05
-71 657 6 -03
-64 635 10 -12
-65 642 11 -05
-66 643 12 -09
-65 645 13 -04
-71 642 10 -09
-74 650 -06
-73 653 10 -03
-75 656 7 -05
-73 654 8 -05
-76 653
-73 652 10 -04
-70 646 8 -02
-75 655 7 -05
-72 652 8 +03
-74 654 10 -05

B 04/30/94 12Z 100MB 2DOTFAX NH2002
CLOCK TIME 1336
GUESS USED-FINL CODE 1

10 00-
12Z30
LFM..

DATA CUT OFF 01+18

V4329.. 100MB ANALYSIS HEIGHTS/ISOTACHS 12Z SAT 30 APR 94

US DEPT OF COMMERCE
NOAA/NWS/NMC WASHINGTON

A Form 48 - 360B
. 8- 83)

U.S. Department of Commerce
National Oceanic and Atmospheric Administration
National Environmental Satellite, Data, and Information Service
National Climatic Data Center

850 MB CONSTANT PRESSURE CHARTS

NORTHERN HEMISPHERE NWP

ALL RECORDS ARE THE BEST AVAILABLE FOR FILMING

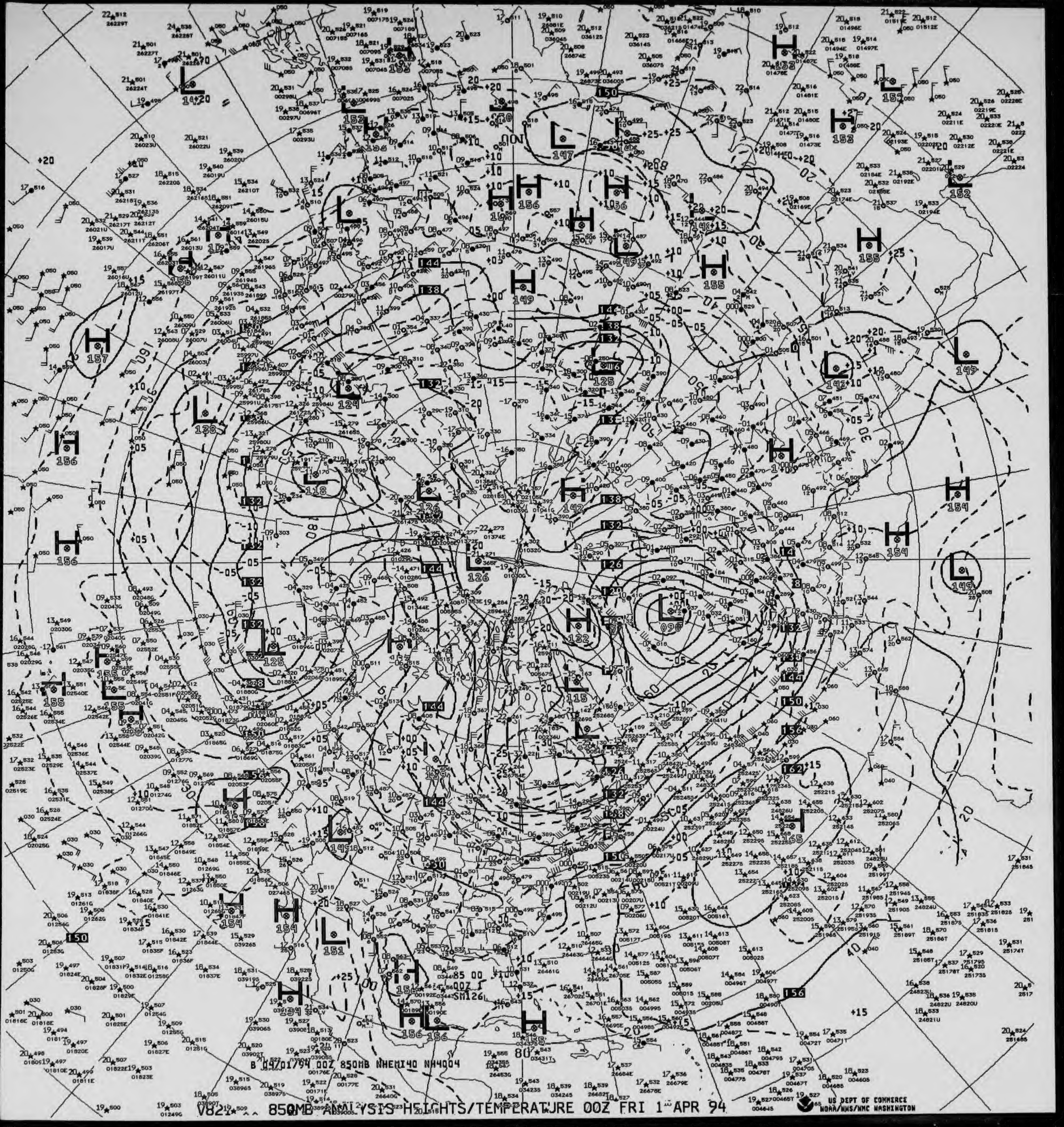

B 04/01794 00Z 850MB NHEMI40 NH4004
V821
US DEPT OF COMMERCE
NOAA/NWS/NMC WASHINGTON

850MB ANALYSIS HEIGHTS/TEMPERATURE 00Z FRI 1 APR 94

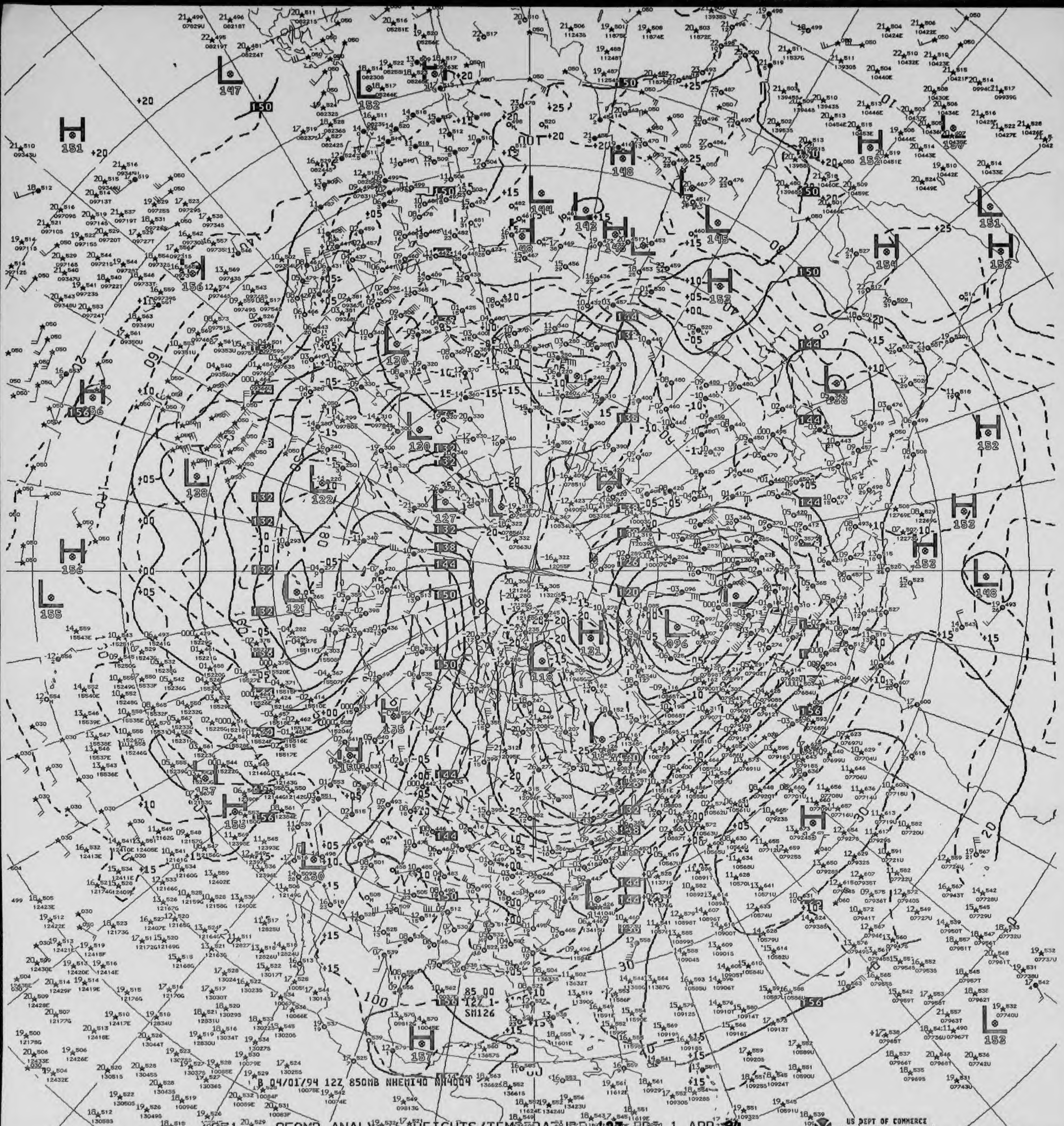
B 04/01/94 12Z 850MB NHEMI40 NH4004
85 00
12Z 1-
SM126

V871 850MB ANALYSIS HEIGHTS/TEMPERATURE 12Z FRI 1 APR 94

US DEPT OF COMMERCE
NOAA/NWS/NMC WASHINGTON

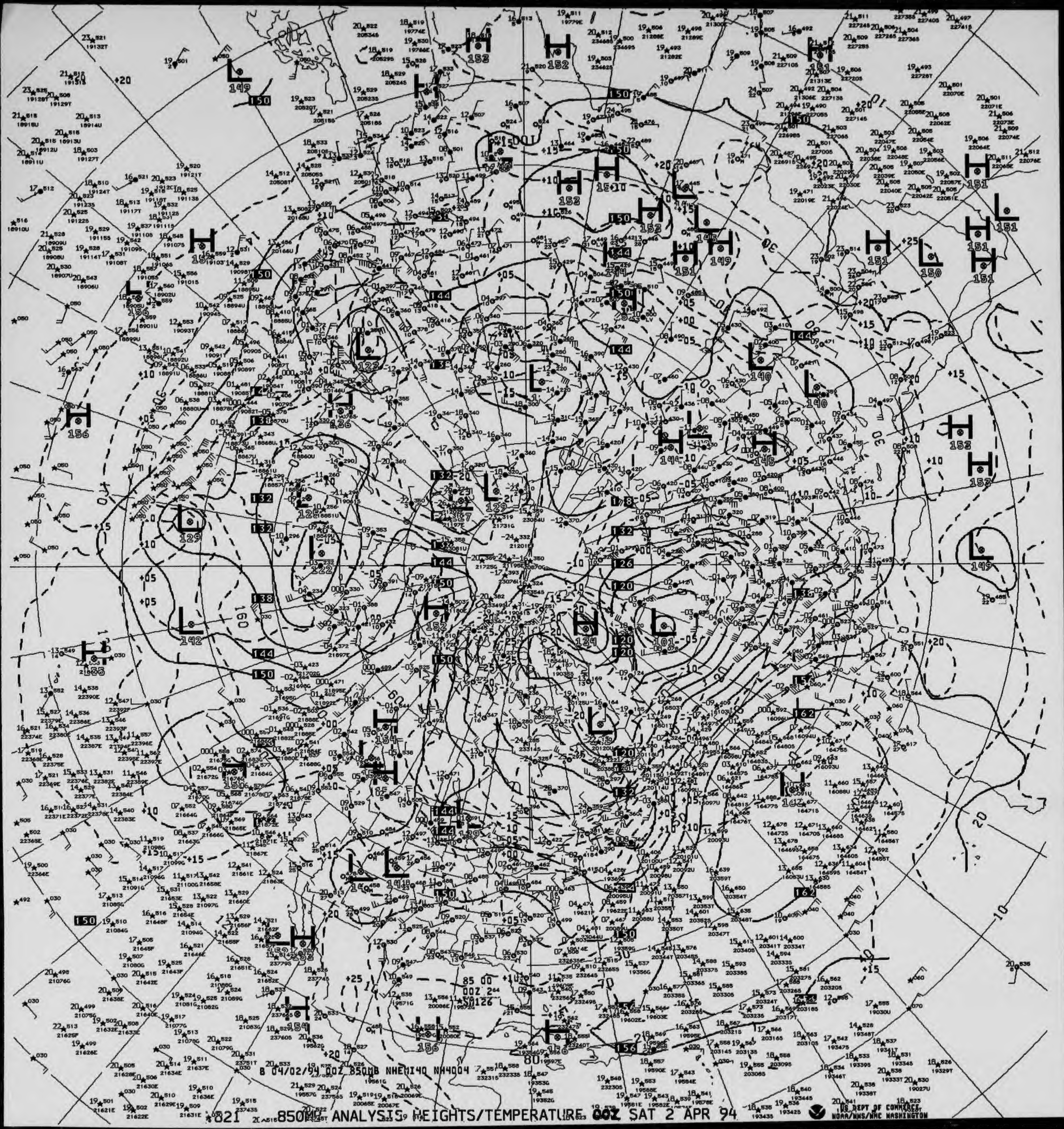

B 04/02/94 00Z 850MB NHEMI40 NH4004

821 850MB ANALYSIS HEIGHTS/TEMPERATURE 00Z SAT 2 APR 94

US DEPT OF COMMERCE
NOAA/NWS/NMC WASHINGTON

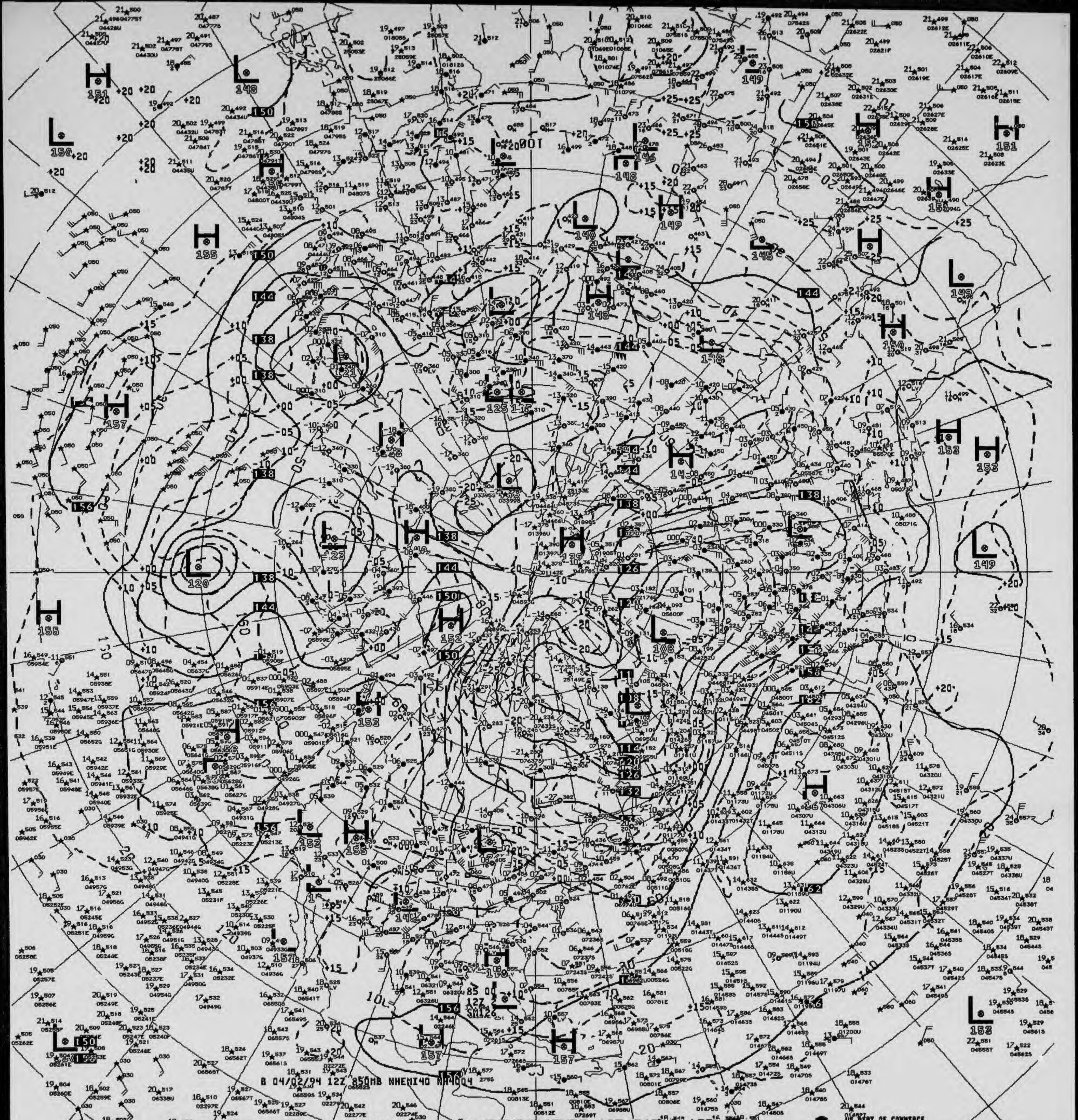

B 04/02/94 12Z 850MB NHEMI40 NA4004

V511 850MB ANALYSIS HEIGHTS/TEMPERATURE 12Z SAT 2 APR 94

US DEPT OF COMMERCE NOAA/NWS/NMC WASHINGTON

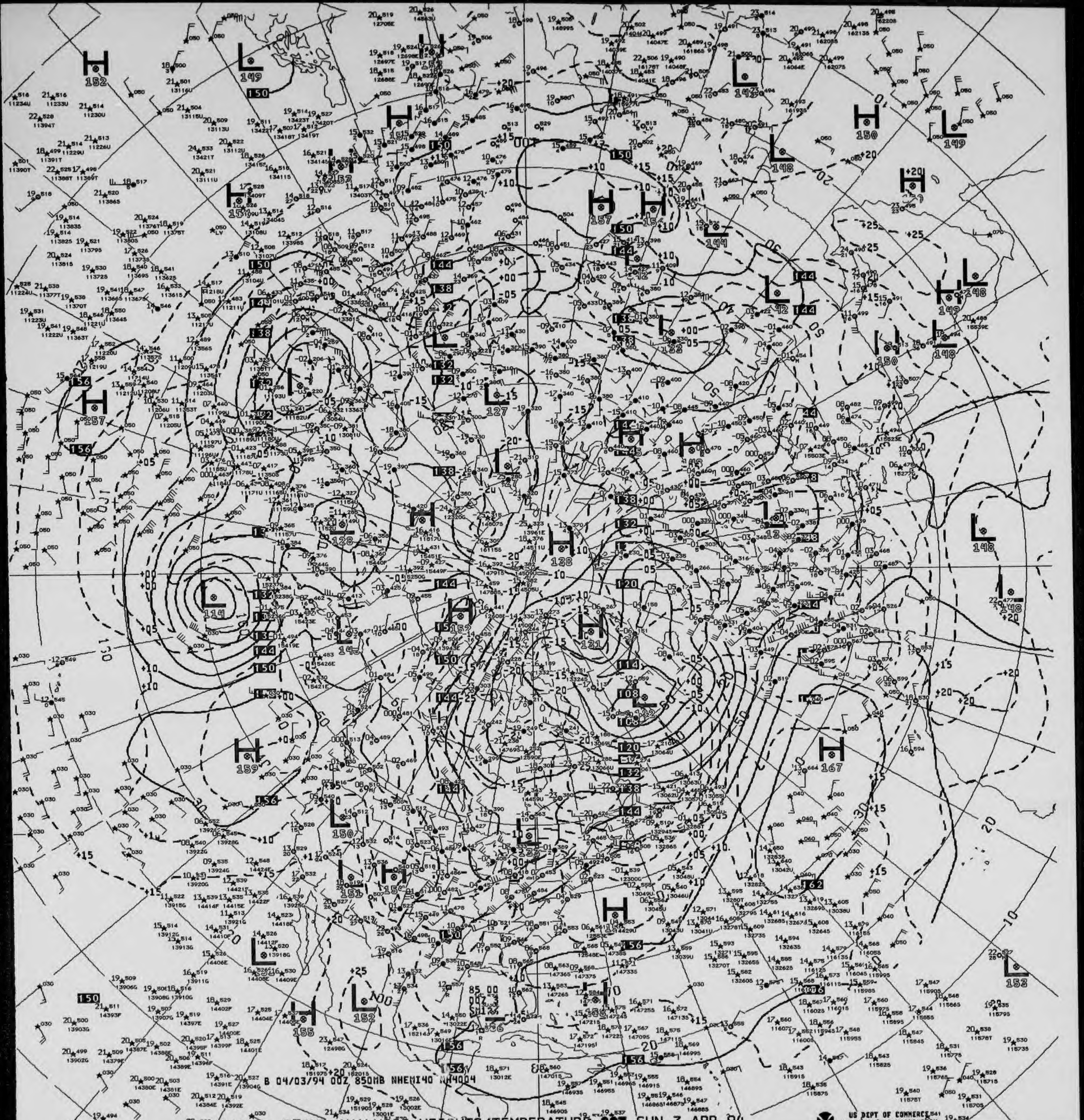
B 04/03/94 00Z 850MB NHEMI40 NH4004

V821 850MB ANALYSIS HEIGHTS/TEMPERATURE 00Z SUN 3 APR 94

US DEPT OF COMMERCE
NOAA/NWS/NMC WASHINGTON

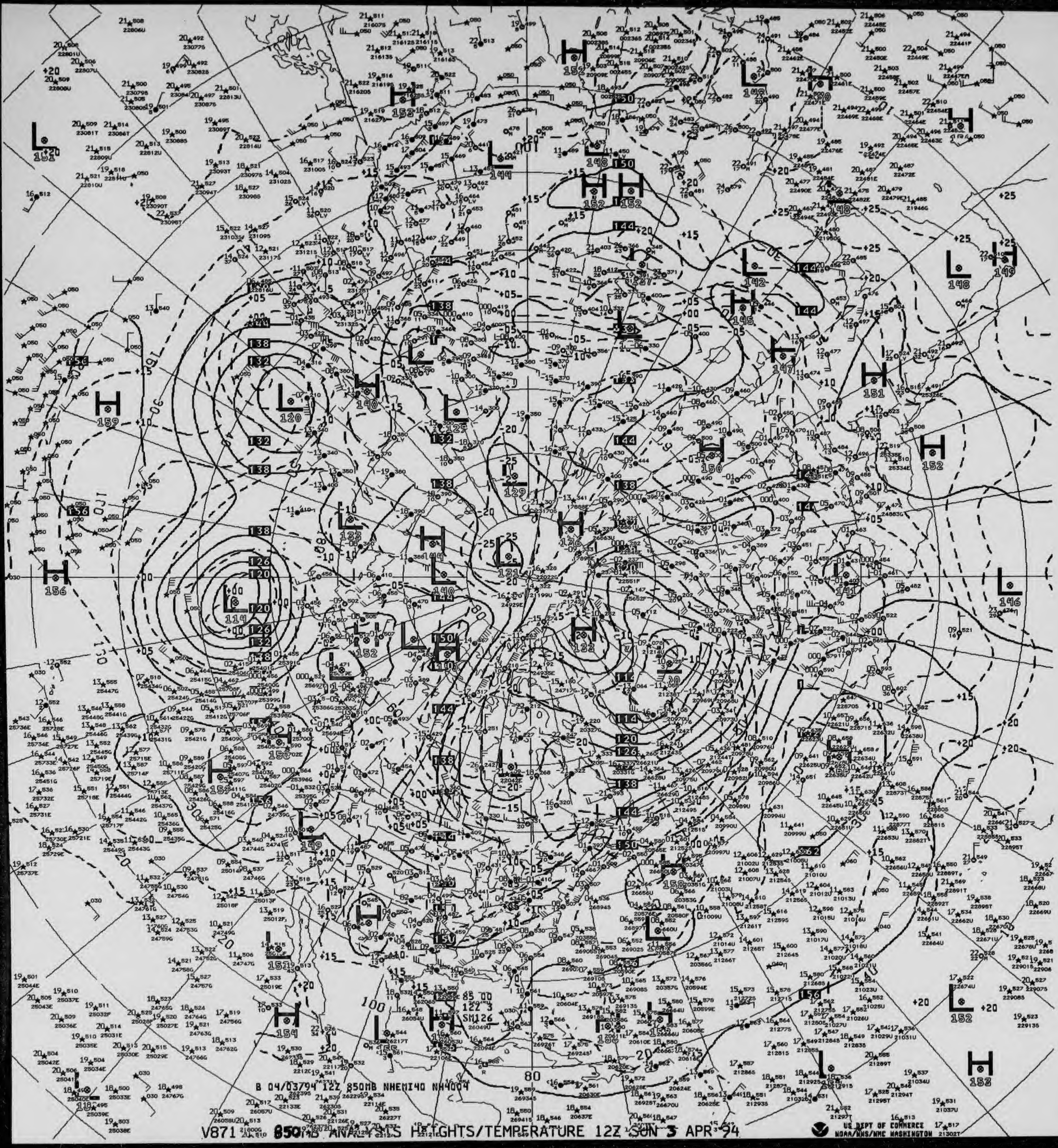
B 04/03794 12Z 850MB NHEMI40 NH4004
85 00
12Z 3
SM126
US DEPT OF COMMERCE
NOAA/NWS/NMC WASHINGTON

V871 850MB ANALYSIS HEIGHTS/TEMPERATURE 12Z SUN 3 APR 94

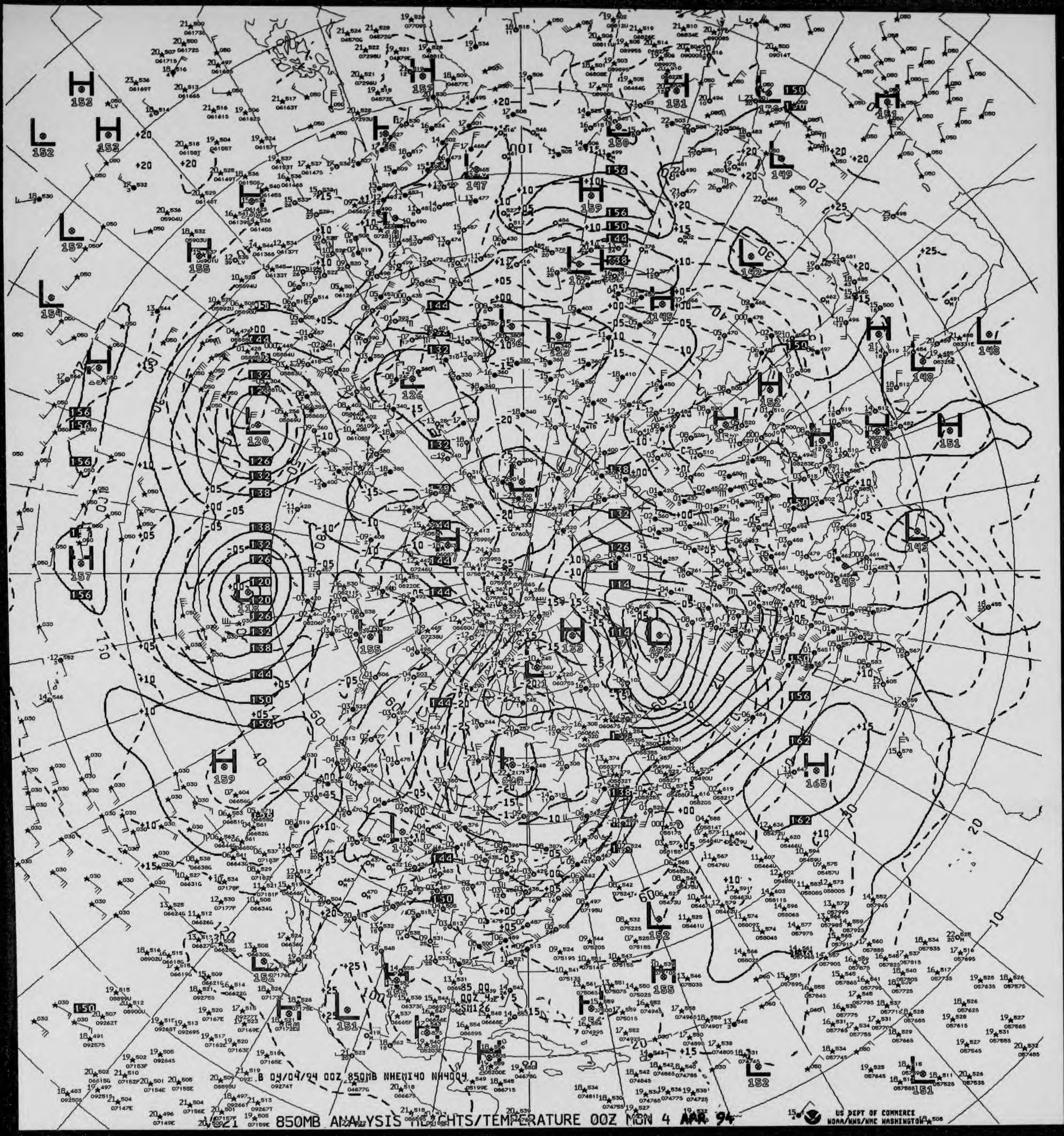
B 04/04/94 00Z 850MB NHEMI40 NH4004

850MB ANALYSIS HEIGHTS/TEMPERATURE 00Z MON 4 APR 94

US DEPT OF COMMERCE
NOAA/NWS/NMC WASHINGTON

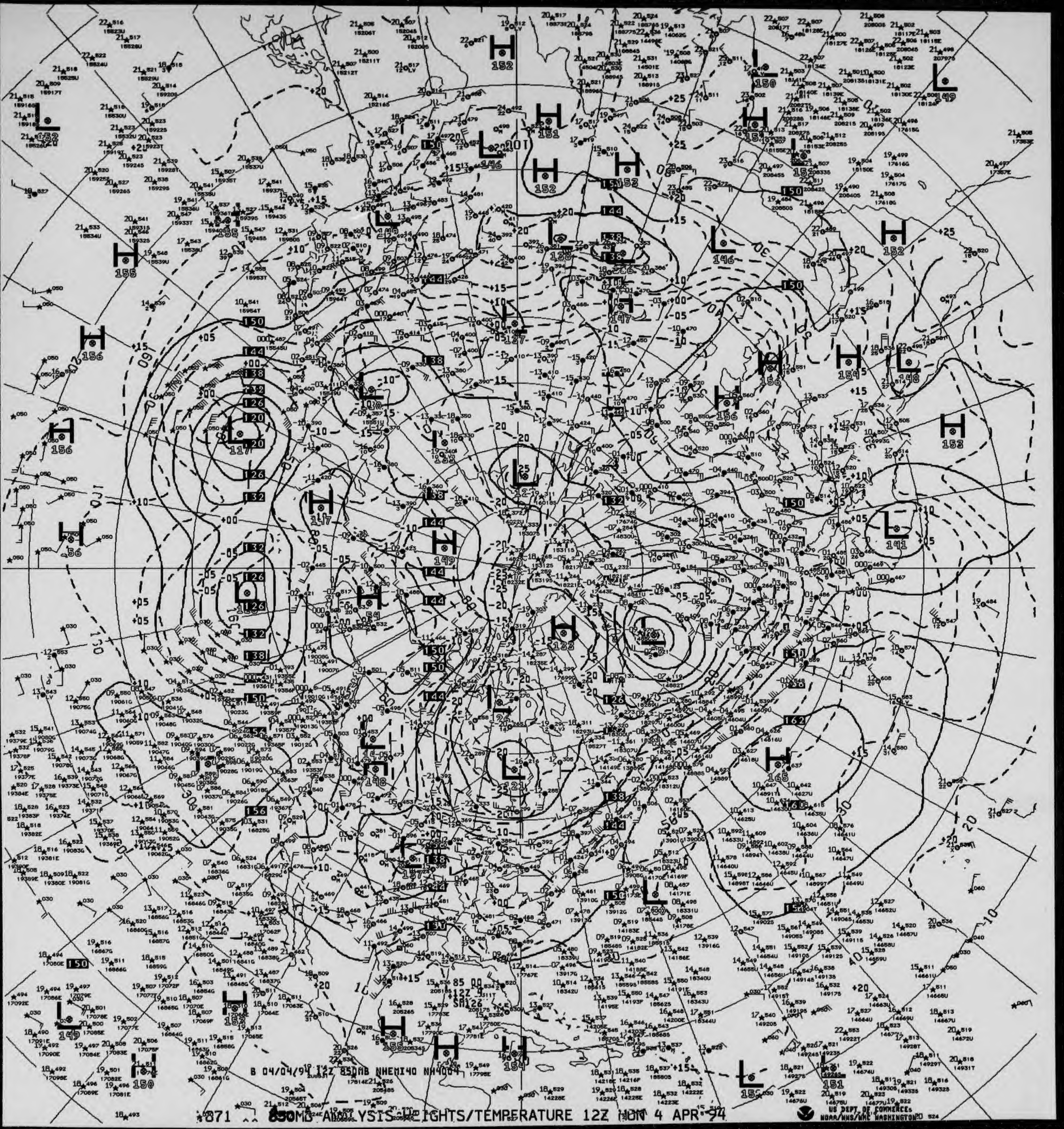

B 04/04/94 12Z 850MB NHEMI40 NH4004

1871 850MB ANALYSIS HEIGHTS/TEMPERATURE 12Z MON 4 APR 94

US DEPT OF COMMERCE
NOAA/NWS/NMC WASHINGTON

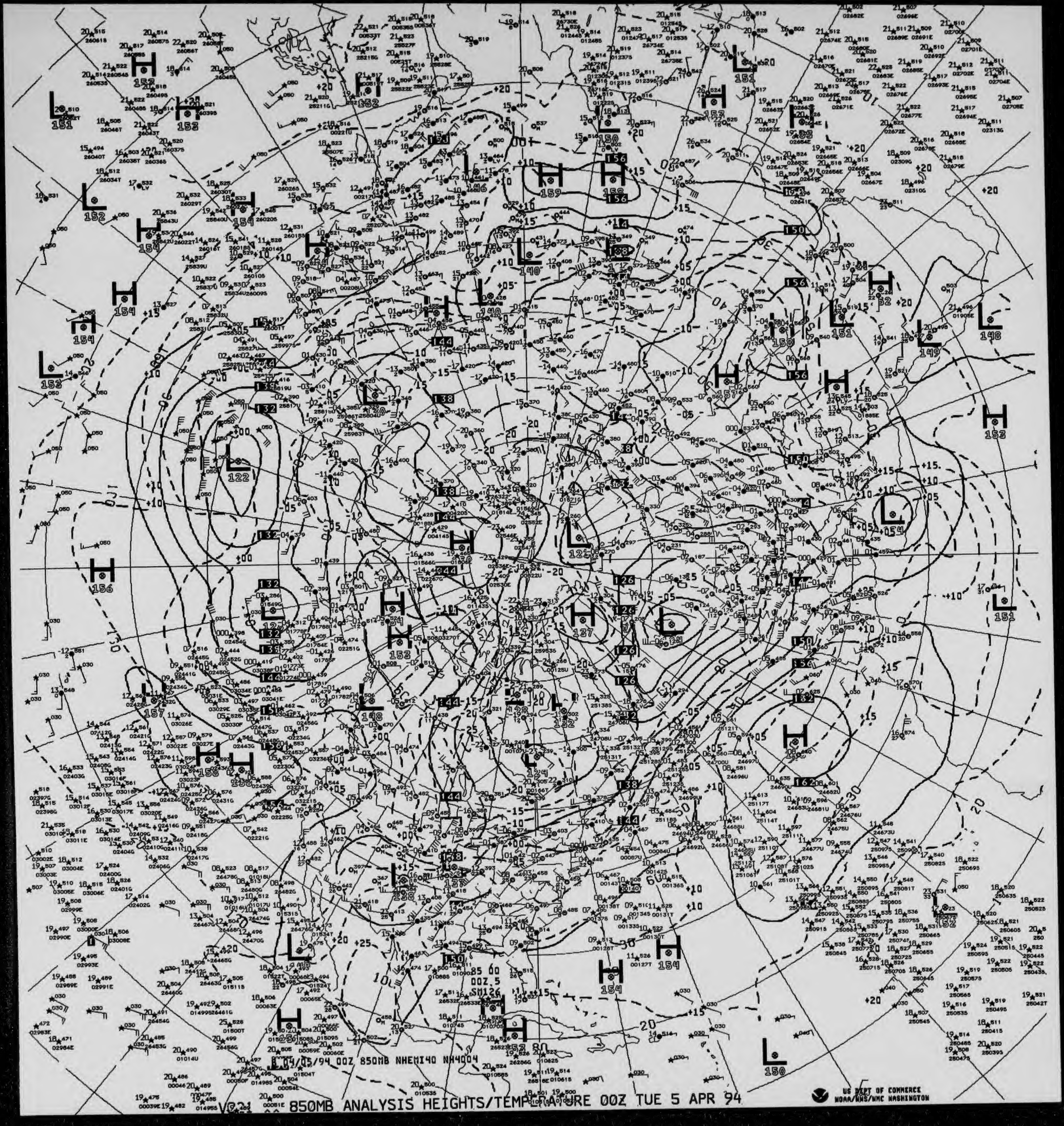
04/05/94 00Z 850MB NHEMI40 NH4004
85 00
00Z.5
SM126

850MB ANALYSIS HEIGHTS/TEMPERATURE 00Z TUE 5 APR 94

US DEPT OF COMMERCE
NOAA/NWS/NMC WASHINGTON

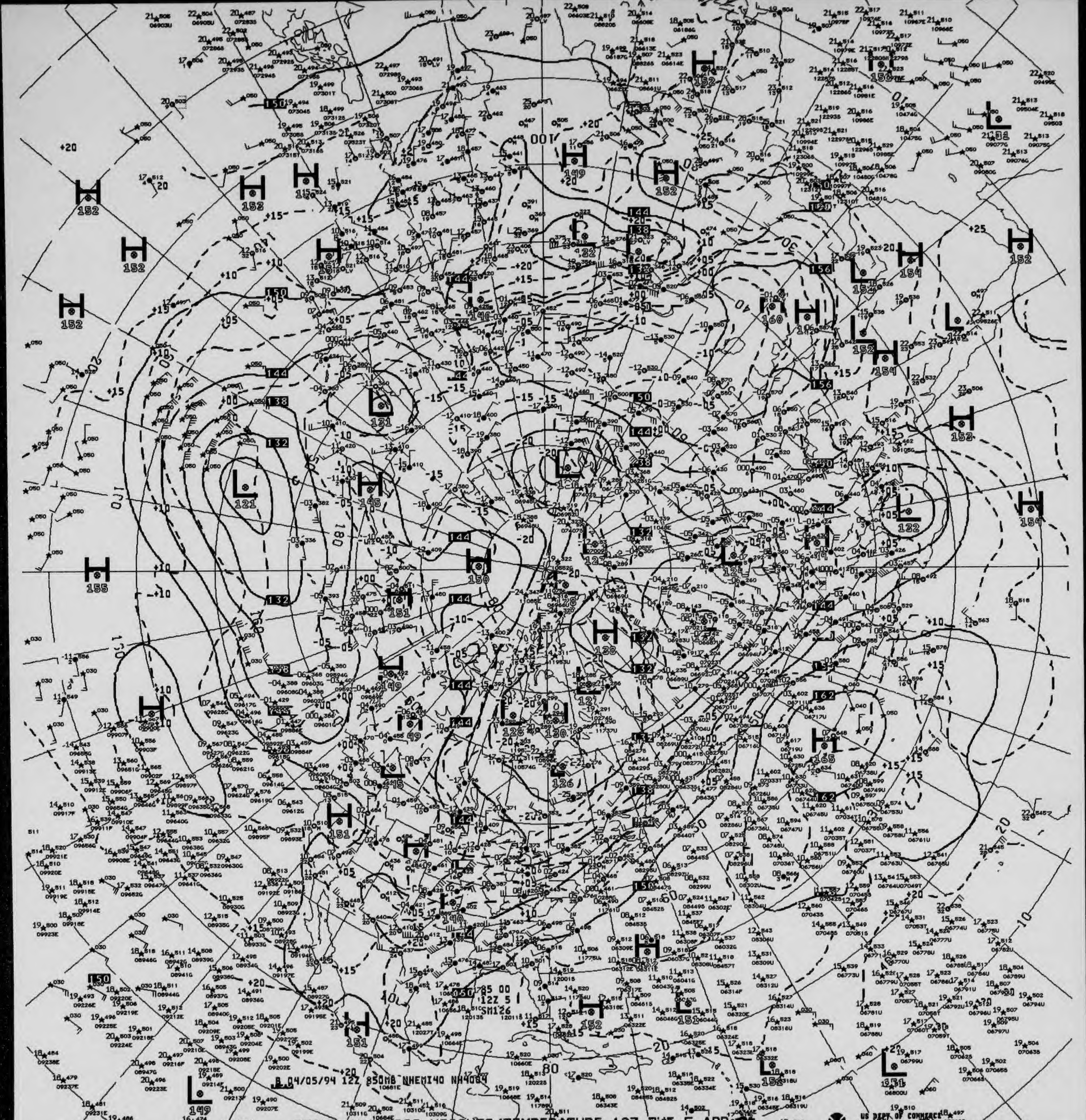
B 04/05/94 12Z 850MB NHEMI40 NH4084
85 00
12Z 5
SM126
US DEPT OF COMMERCE
NOAA/NWS/NMC WASHINGTON

V871 ^^ 850MB ANALYSIS HEIGHTS/TEMPERATURE 12Z TUE 5 APR 94

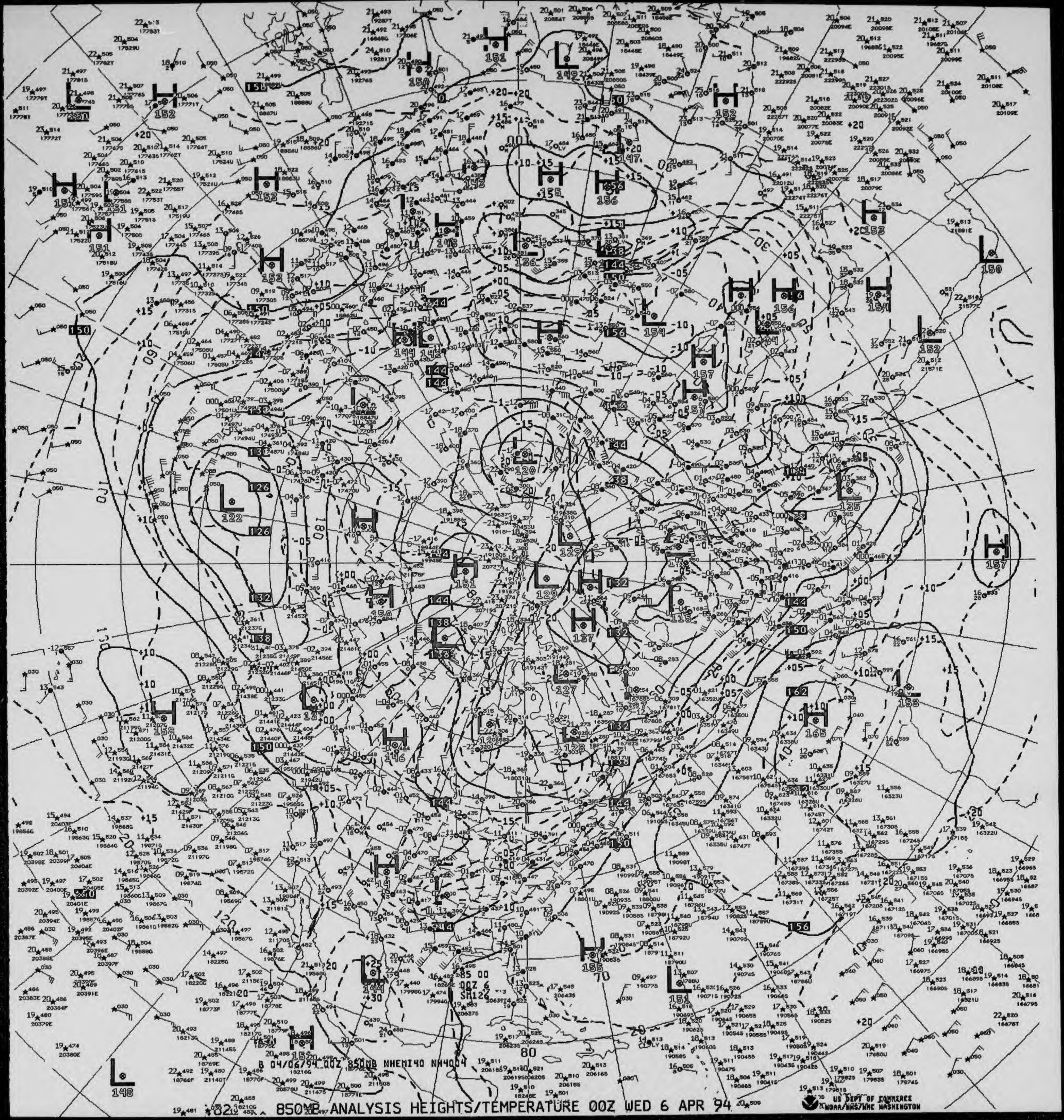
B 04/06/94 00Z 850MB NHEMI40 NH4004
00Z 6
SM126
US DEPT OF COMMERCE
NOAA/NWS/NMC WASHINGTON

850MB ANALYSIS HEIGHTS/TEMPERATURE 00Z WED 6 APR 94

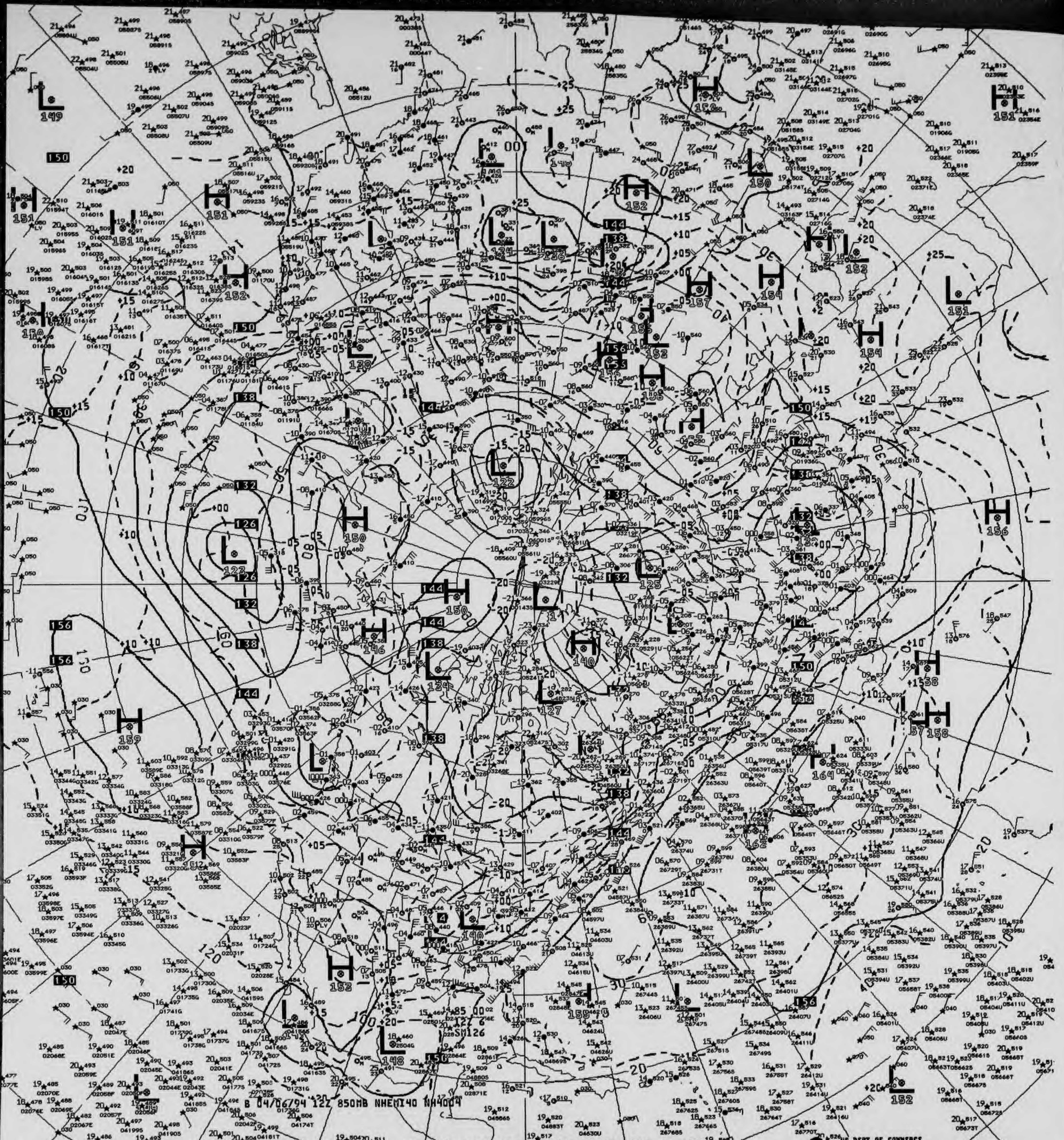

B 04/06/94 12Z 850MB NHEMI40 NH4004

V871 850MB ANALYSIS HEIGHTS/TEMPERATURE 12Z WED 6 APR 94

US DEPT OF COMMERCE
NOAA/NWS/NMC WASHINGTON

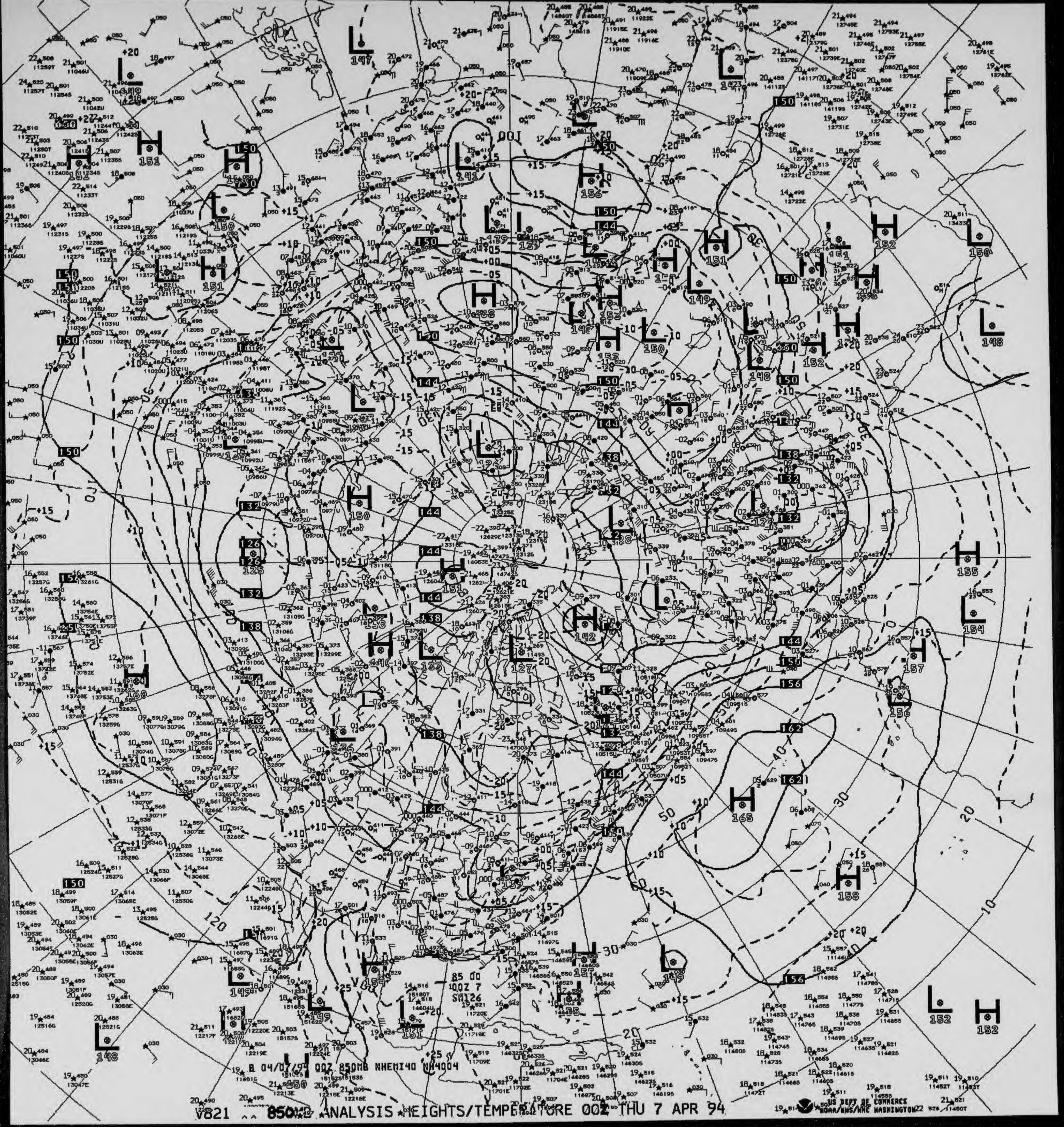

V821 ^^ 850MB ANALYSIS HEIGHTS/TEMPERATURE 00Z THU 7 APR 94

B 04/07/94 00Z 850MB NHEMI40 NH4004
85 00
00Z 7
SM126
US DEPT OF COMMERCE
NOAA/NWS/NMC WASHINGTON

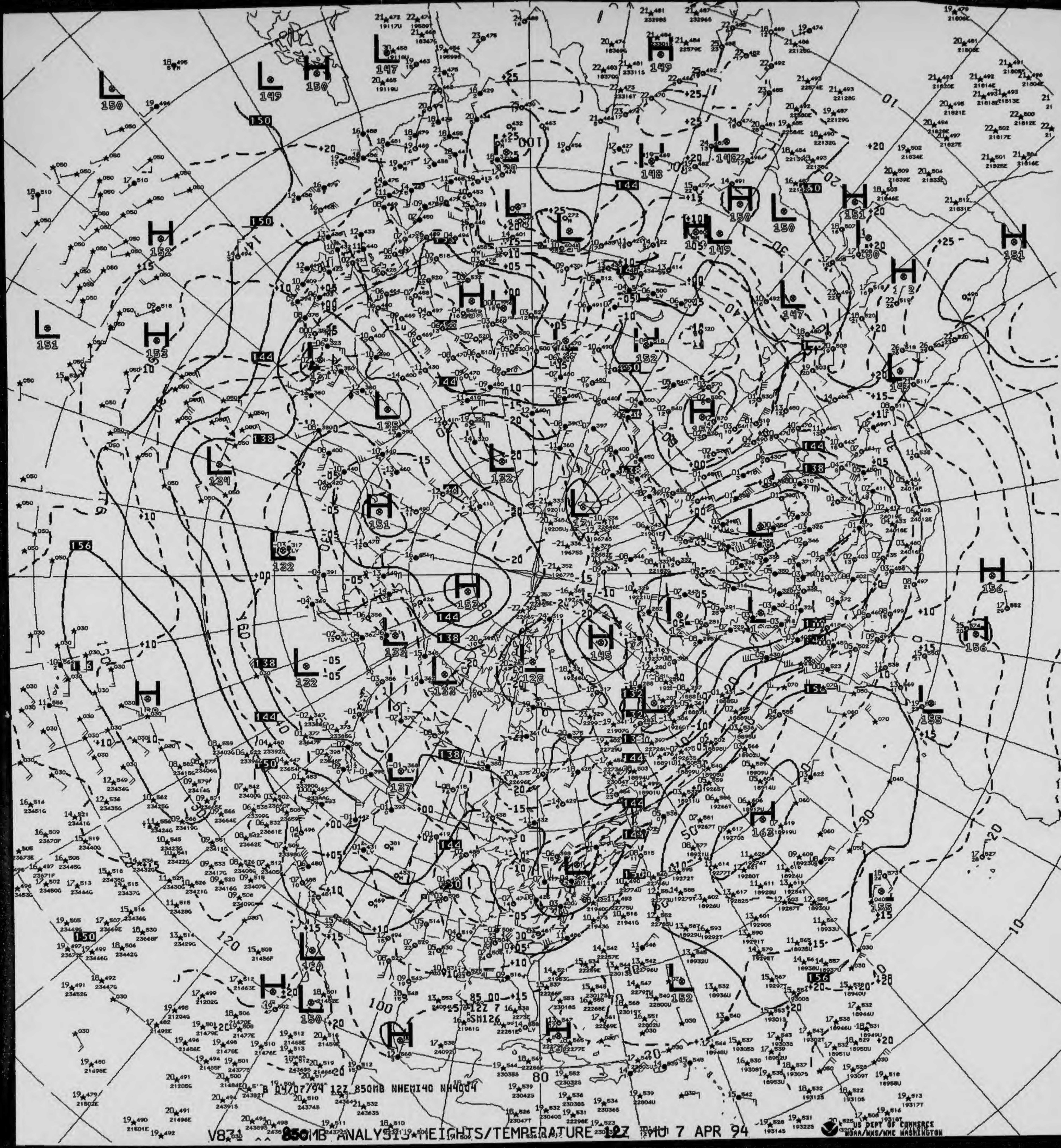

B 04/07/94 12Z 850MB NHEMI40 NH4004
US DEPT OF COMMERCE
NOAA/NWS/NMC WASHINGTON

V831 850MB ANALYSIS HEIGHTS/TEMPERATURE 12Z THU 7 APR 94

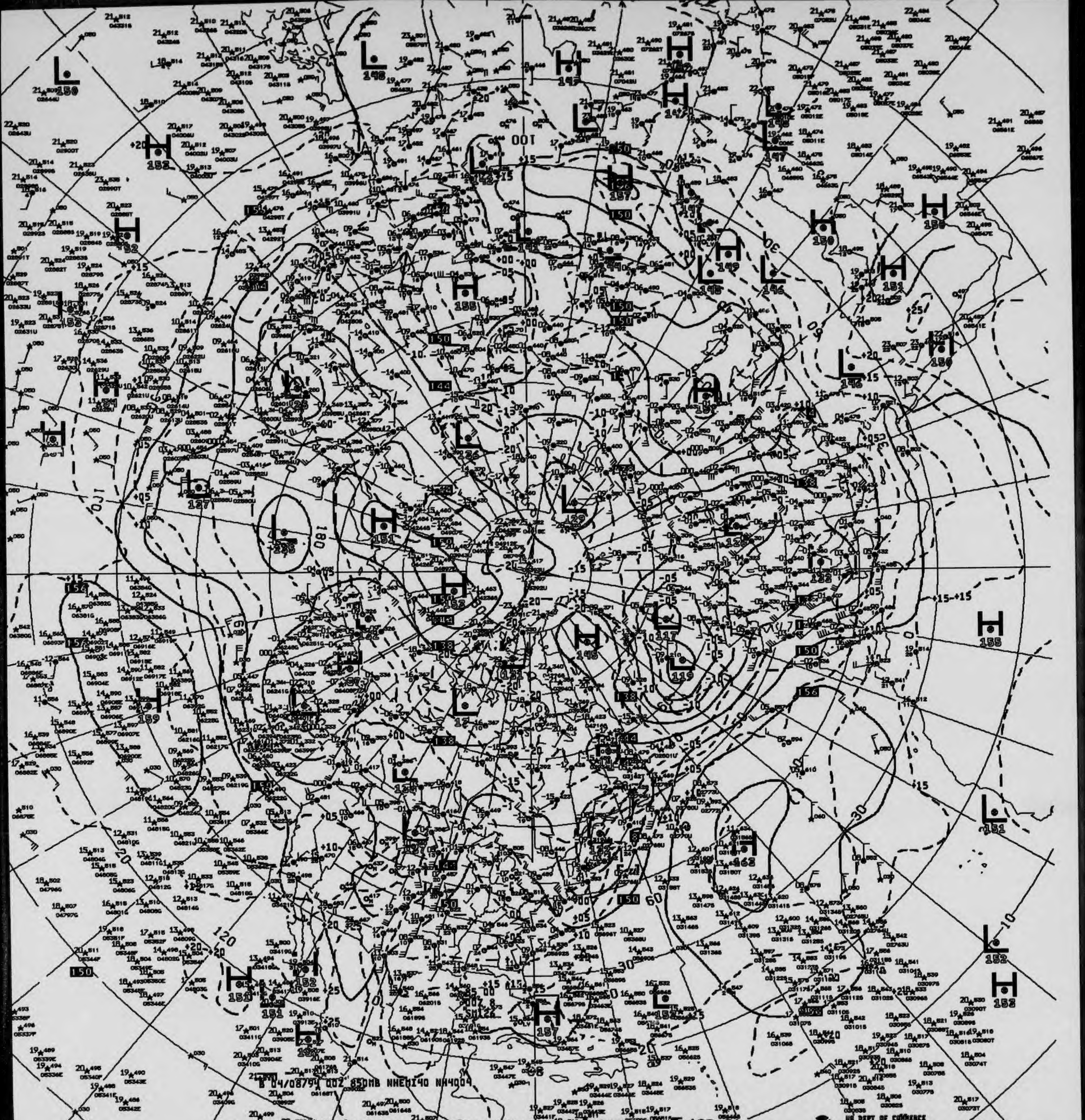
8 04/08/94 00Z 850MB NHEMI40 NH4004

V821 ^^ 850MB ANALYSIS HEIGHTS/TEMPERATURE 00Z FRI 8 APR 94

US DEPT OF COMMERCE
NOAA/NWS/NMC WASHINGTON

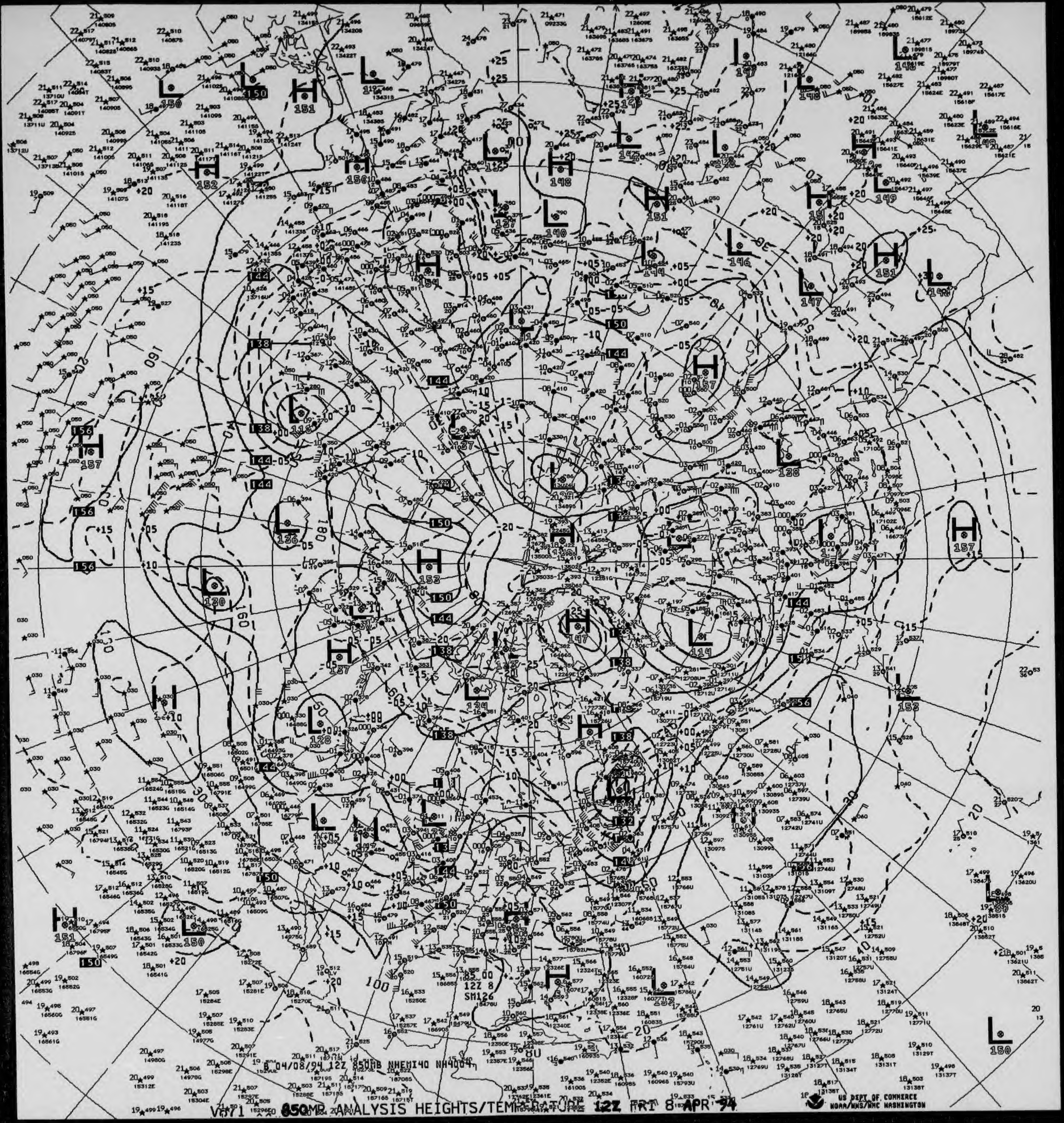

VHT71 850MB ANALYSIS HEIGHTS/TEMPERATURE 12Z FRI 8 APR 94

B 04/08/94 12Z 850MB NHEMI40 NH4004

US DEPT OF COMMERCE
NOAA/NWS/NMC WASHINGTON

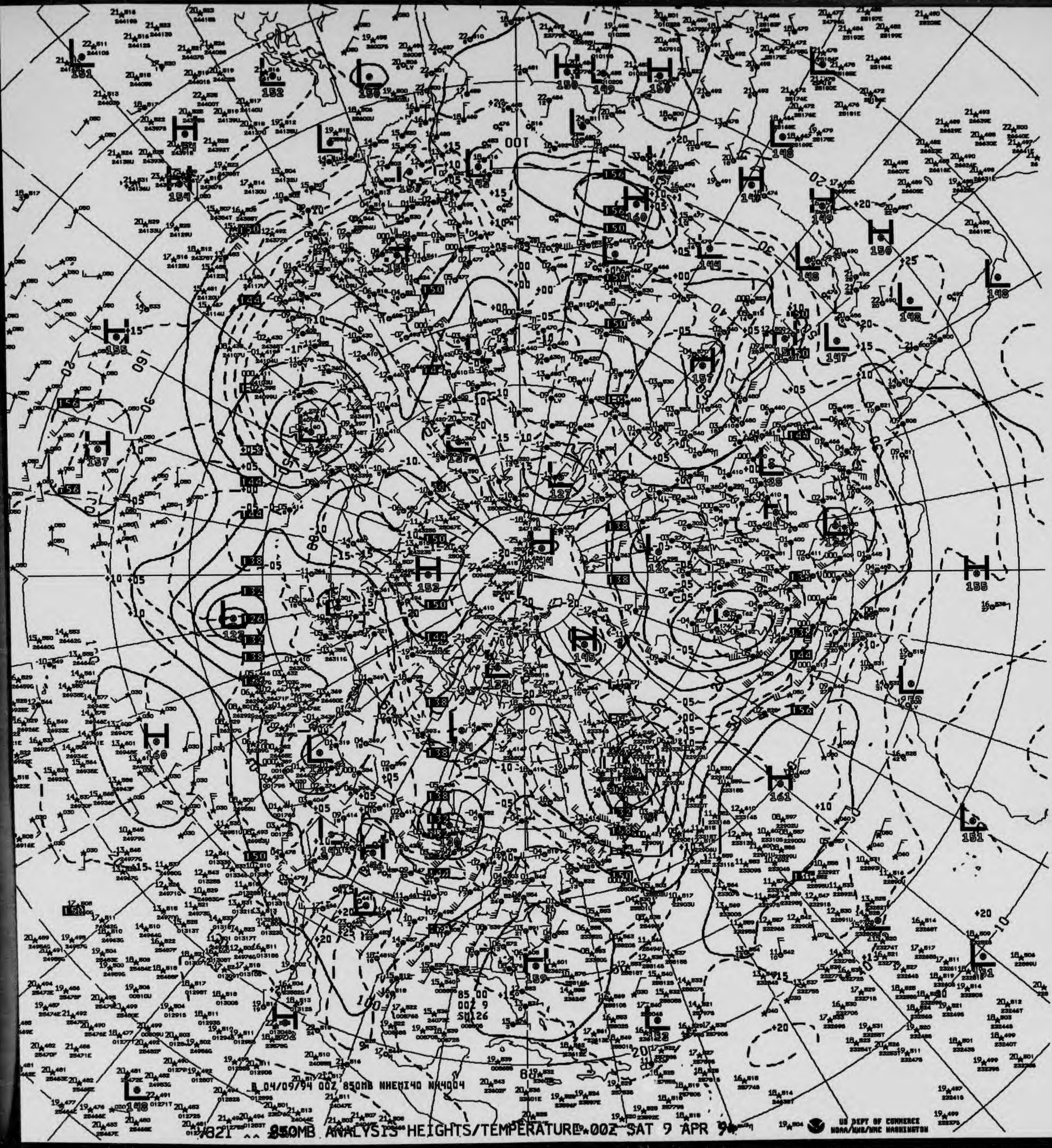
85 00
00Z 9
SM126

B 04/09/94 00Z 850MB NHEMI40 NK4004

821 ^^ 850MB ANALYSIS HEIGHTS/TEMPERATURE 00Z SAT 9 APR 94

US DEPT OF COMMERCE
NOAA/NWS/NMC WASHINGTON

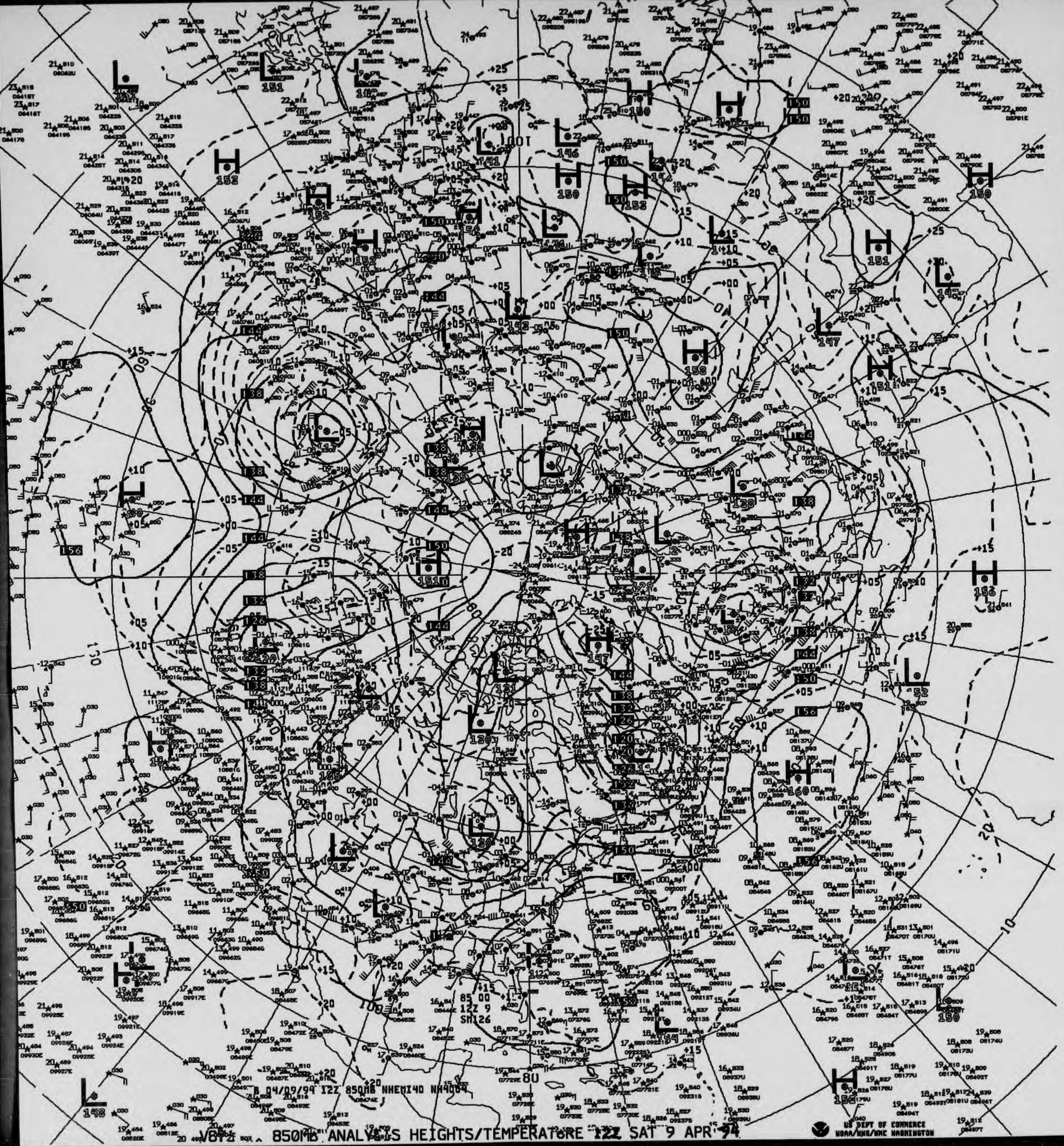
85 00
12Z 9
SM126
B 04/09/94 12Z 850MB NHEMI40 NH4004
US DEPT OF COMMERCE
NOAA/NWS/NMC WASHINGTON

V8T2 850MB ANALYSIS HEIGHTS/TEMPERATURE 12Z SAT 9 APR 94

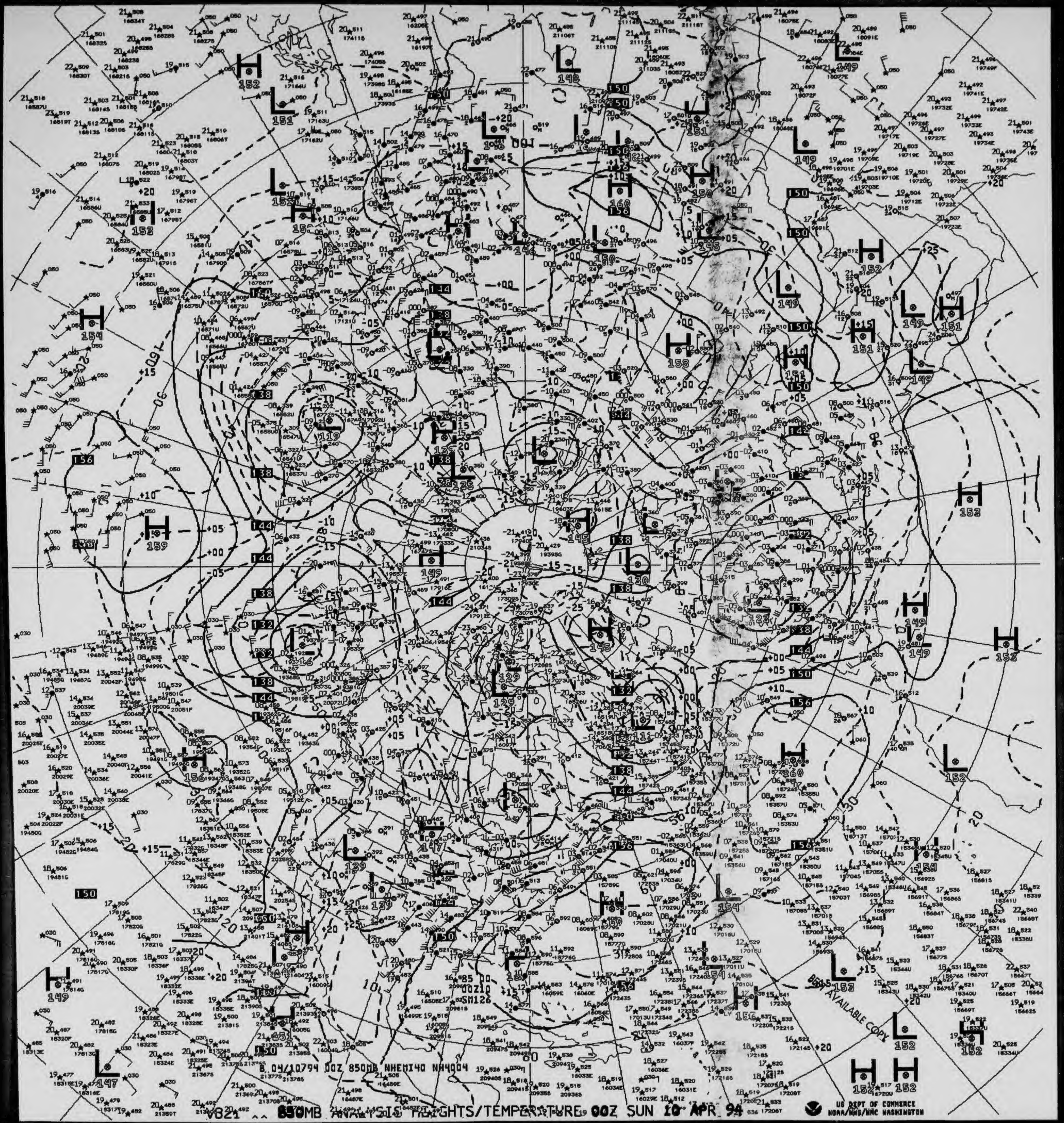

B. 04/10794 00Z 850MB NHEMI40 NH4004
BEST AVAILABLE COPY
US DEPT OF COMMERCE
NOAA/NWS/NMC WASHINGTON

V821 ^^ 850MB ANALYSIS HEIGHTS/TEMPERATURE 00Z SUN 10 APR 94

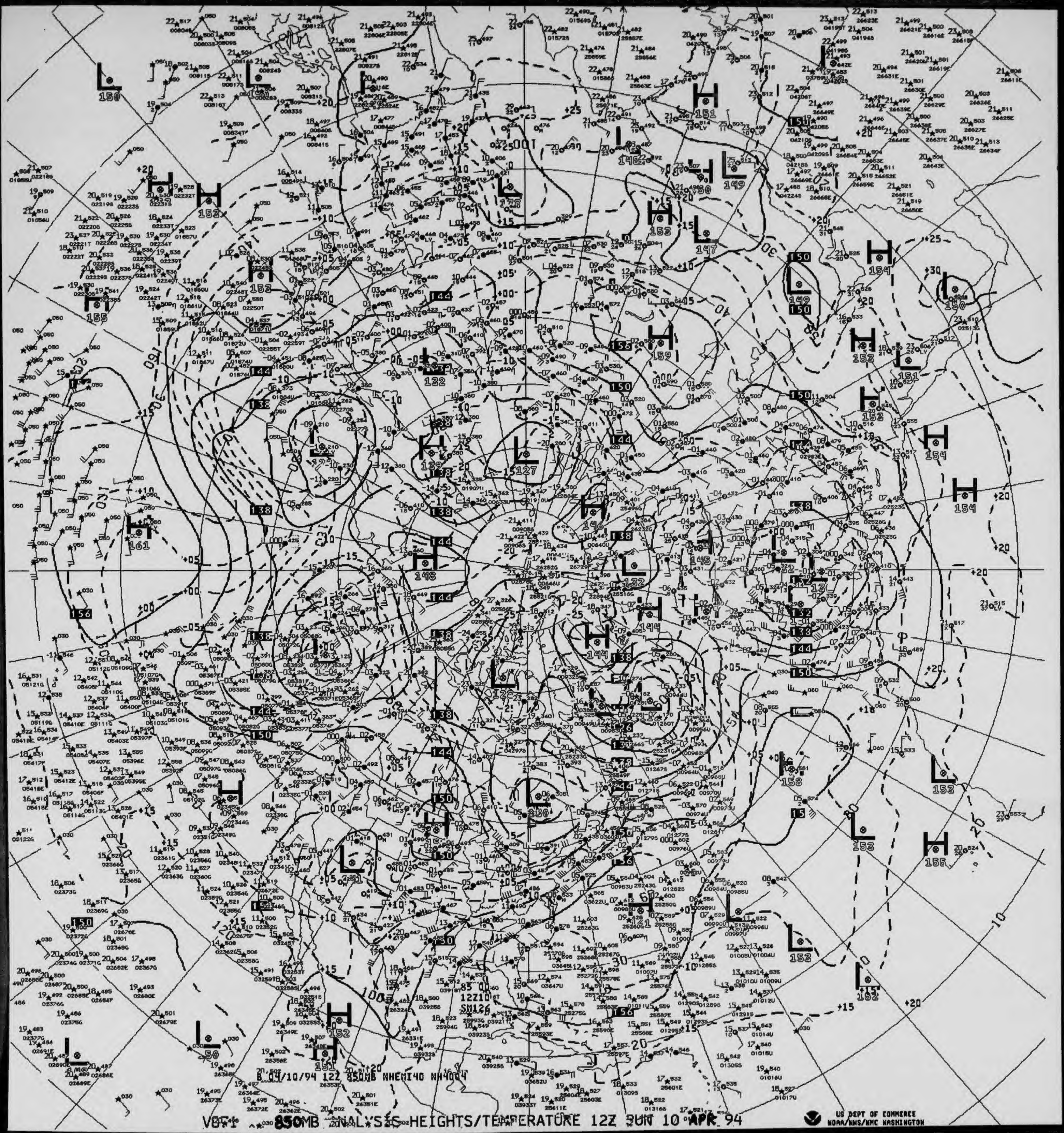

8 04/10/94 12Z 850MB NHEMI40 NH4004

V8F1 850MB ANALYSIS HEIGHTS/TEMPERATURE 12Z SUN 10 APR 94

US DEPT OF COMMERCE
NOAA/NWS/NMC WASHINGTON

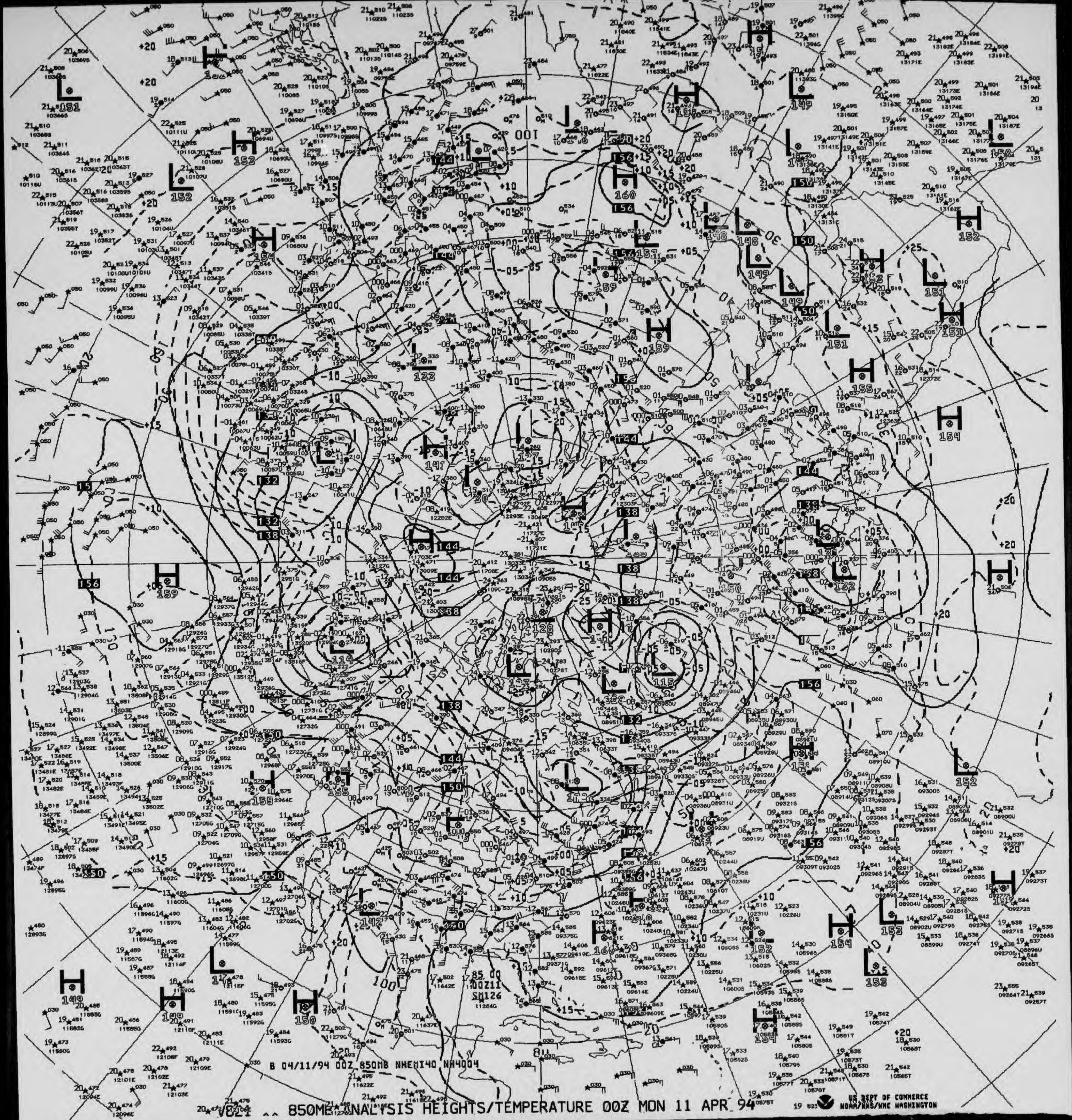

B 04/11/94 00Z 850MB NHEMI40 NH4004

V021 ^^ 850MB ANALYSIS HEIGHTS/TEMPERATURE 00Z MON 11 APR 94

US DEPT OF COMMERCE
NOAA/NWS/NMC WASHINGTON

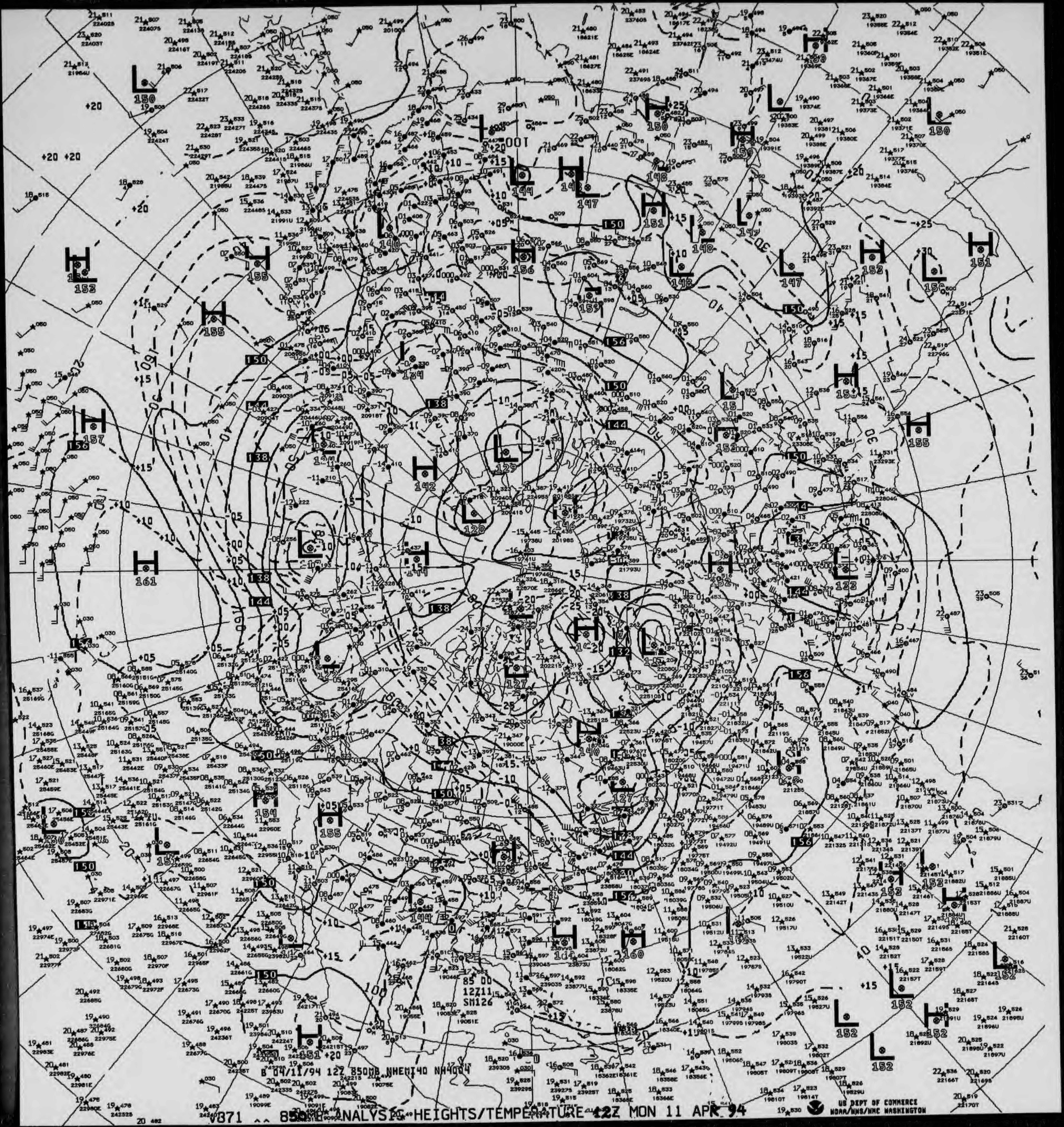

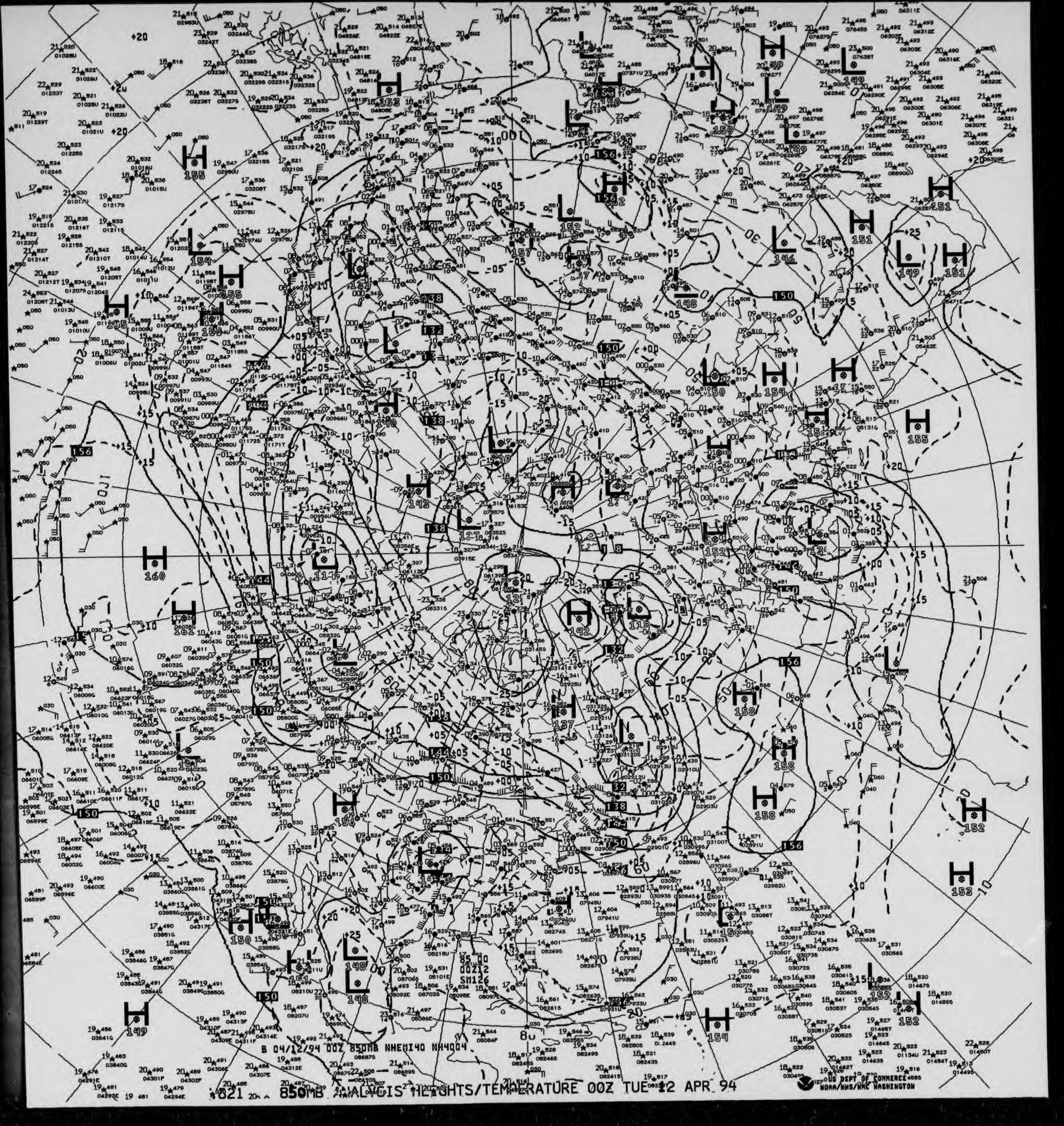

B 04/12/94 00Z 850MB NHEMI40 NH4004

850MB ANALYSIS HEIGHTS/TEMPERATURE 00Z TUE 12 APR 94

US DEPT OF COMMERCE NOAA/NWS/NMC WASHINGTON

85 00
00Z12
SM126

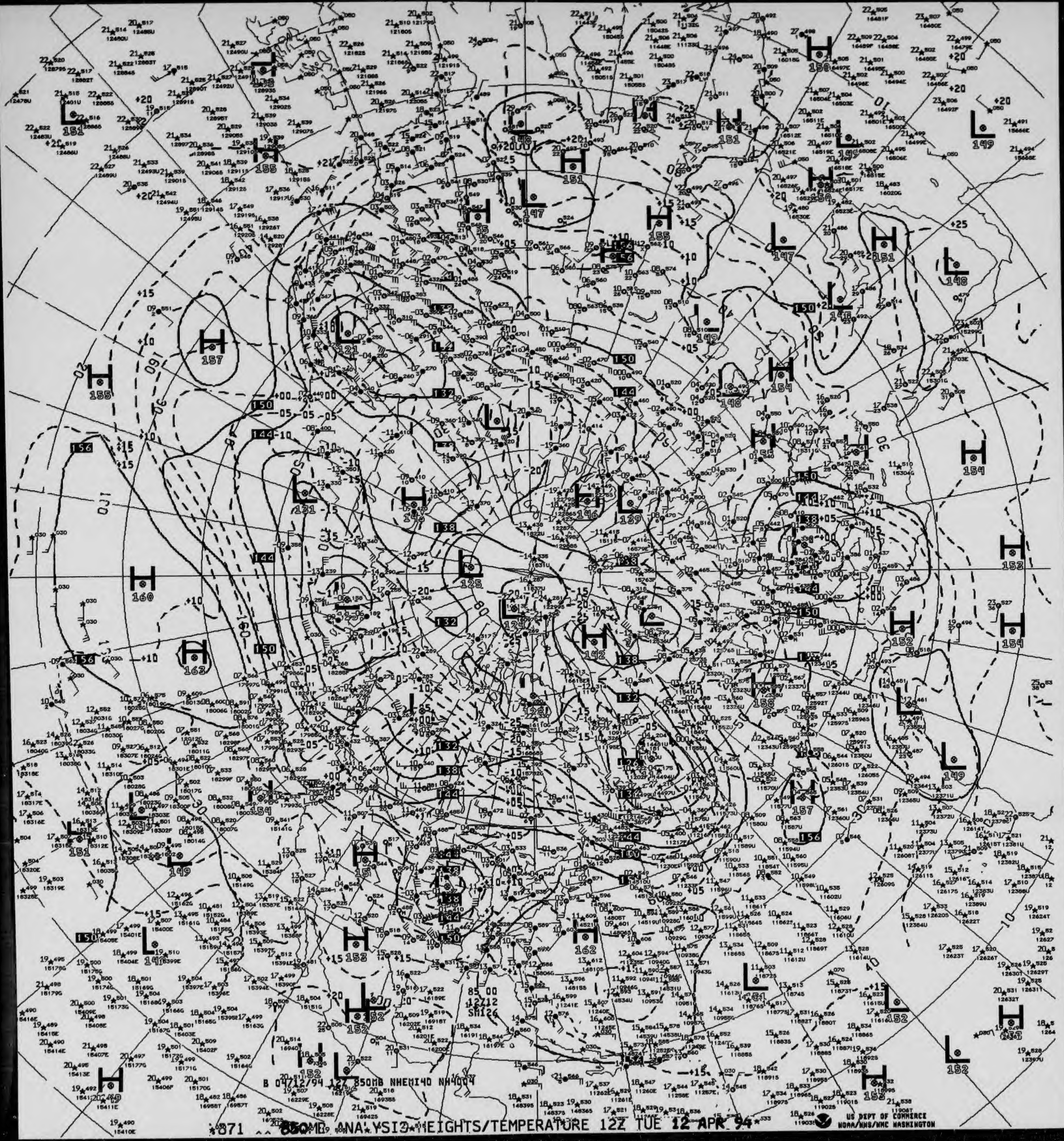
B 04/12/94 12Z 850MB NHEMI40 NH4004
85 00
12712
SM126
US DEPT OF COMMERCE
NOAA/NWS/NMC WASHINGTON

871 850MB ANALYSIS HEIGHTS/TEMPERATURE 12Z TUE 12 APR 94

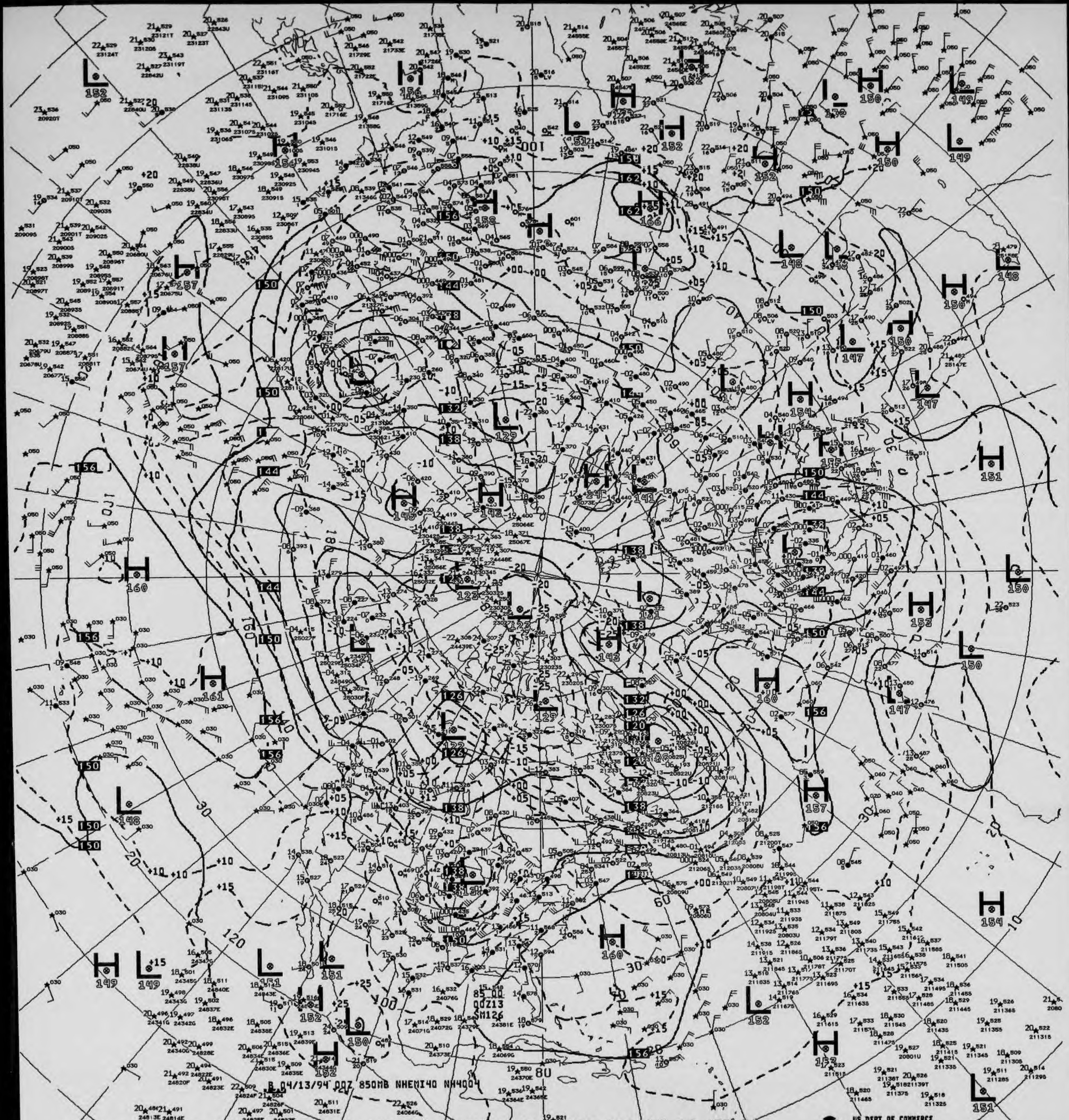
B 04/13/94 00Z 850MB NHEMI40 NH4004
85 00
00Z13
SM126

V821 ^^ 850MB ANALYSIS HEIGHTS/TEMPERATURE 00Z WED 13 APR 94

US DEPT OF COMMERCE
NOAA/NWS/NMC WASHINGTON

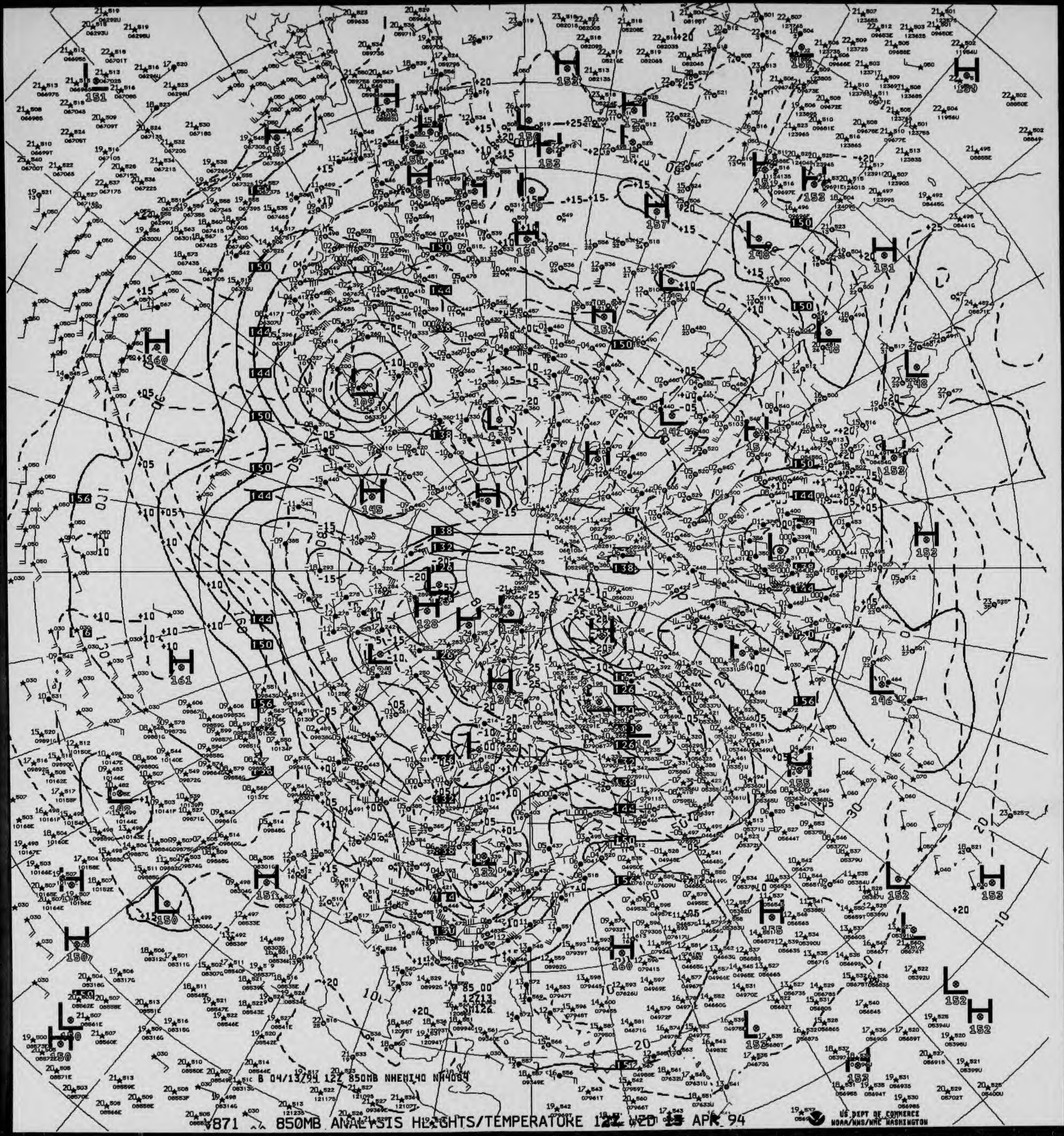
B 04/13/94 12Z 850MB NHEMI40 NH4084
US DEPT OF COMMERCE
NOAA/NWS/NMC WASHINGTON

871 850MB ANALYSIS HEIGHTS/TEMPERATURE 12Z WED 13 APR 94

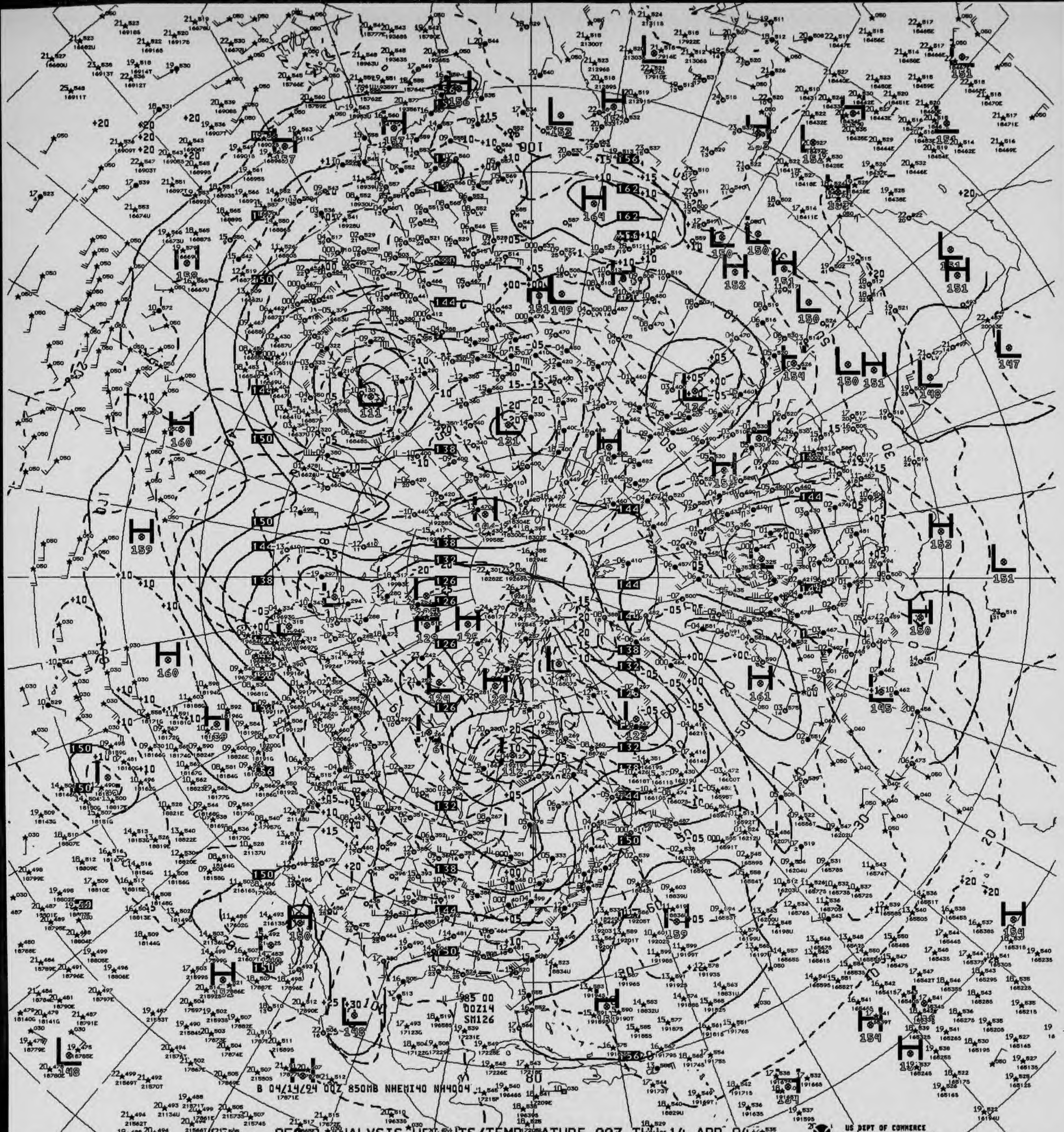
B 04/14/94 00Z 850MB NHEMI40 NH4004
85 00
00Z14
SM126

V821 ^^ 850MB ANALYSIS HEIGHTS/TEMPERATURE 00Z THU 14 APR 94

US DEPT OF COMMERCE
NOAA/NWS/NMC WASHINGTON

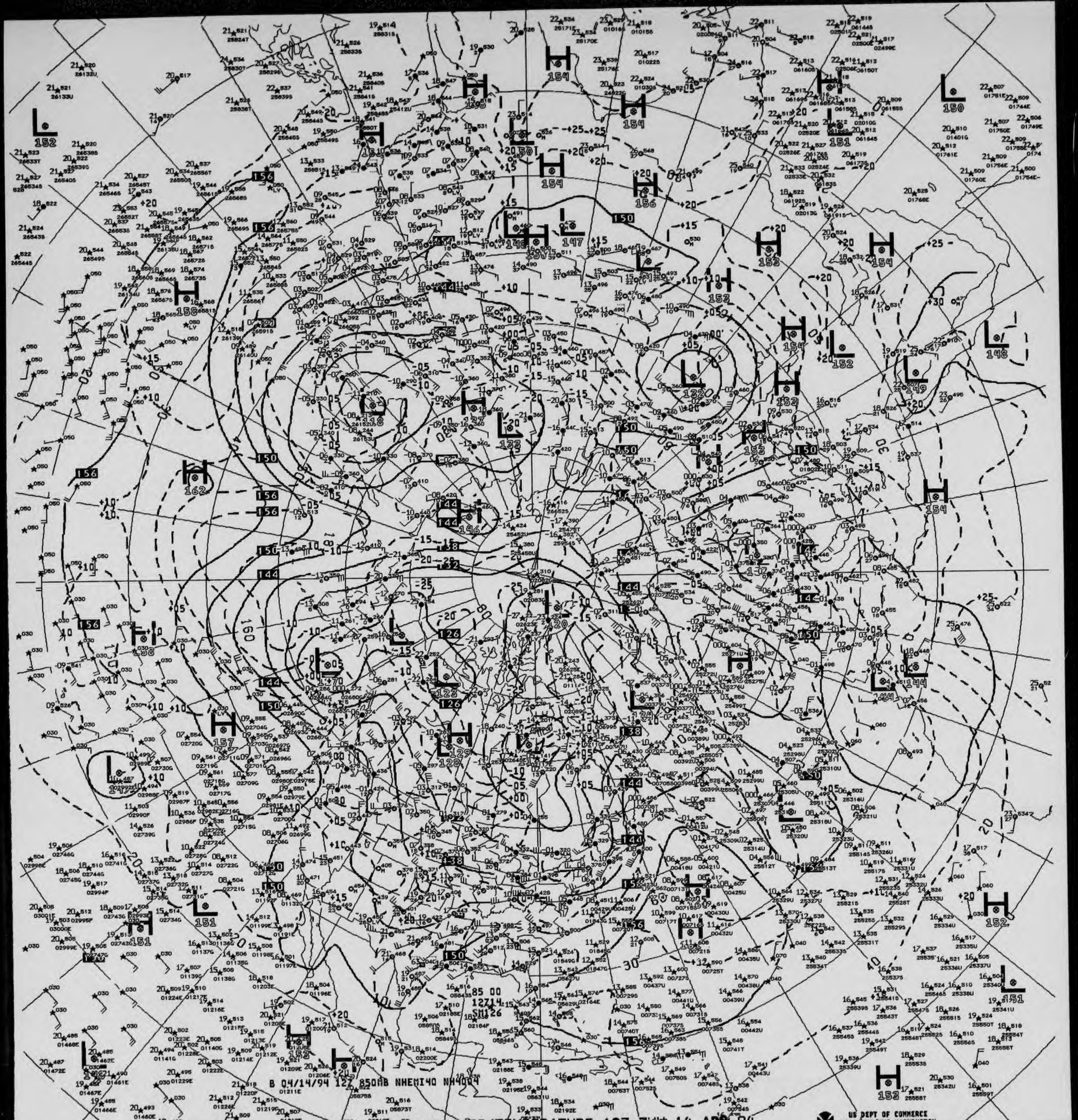
B 04/14/94 12Z 850MB NHEMI40 NH4004
85 00
1271
SM126

V871 ^^ 850MB ANALYSIS HEIGHTS/TEMPERATURE 12Z THU 14 APR 94

US DEPT OF COMMERCE
NOAA/NWS/NMC WASHINGTON

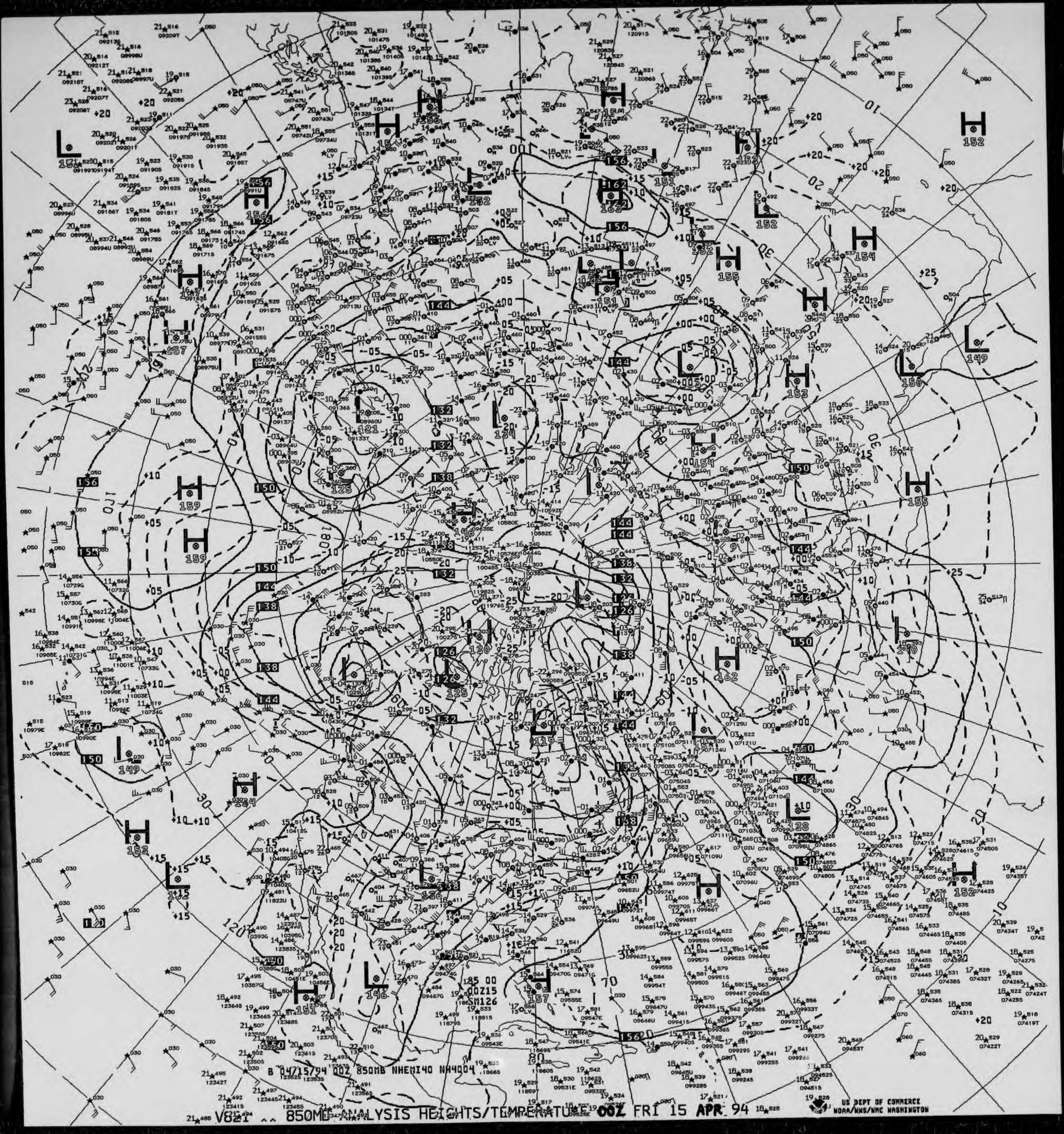

B 04/15/94 00Z 850MB NHEMI40 NH4004
85 00
00Z15
SM126
US DEPT OF COMMERCE
NOAA/NWS/NMC WASHINGTON

V821 ^^ 850MB ANALYSIS HEIGHTS/TEMPERATURE 00Z FRI 15 APR 94

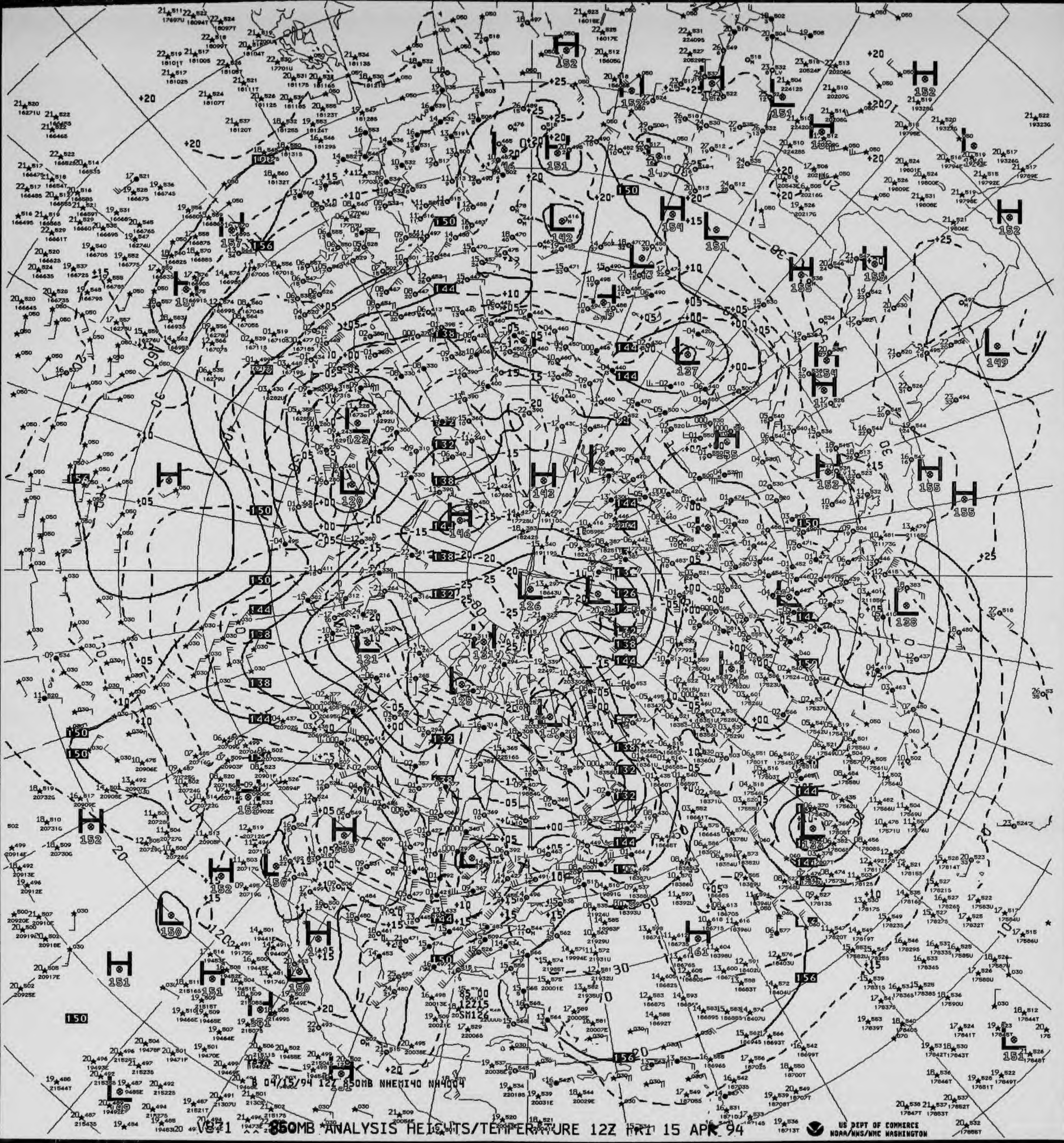
8 04/15/94 12Z 850MB NHEMI40 NH4004
US DEPT OF COMMERCE
NOAA/NWS/NMC WASHINGTON

V871 ^^ 850MB ANALYSIS HEIGHTS/TEMPERATURE 12Z FRI 15 APR 94

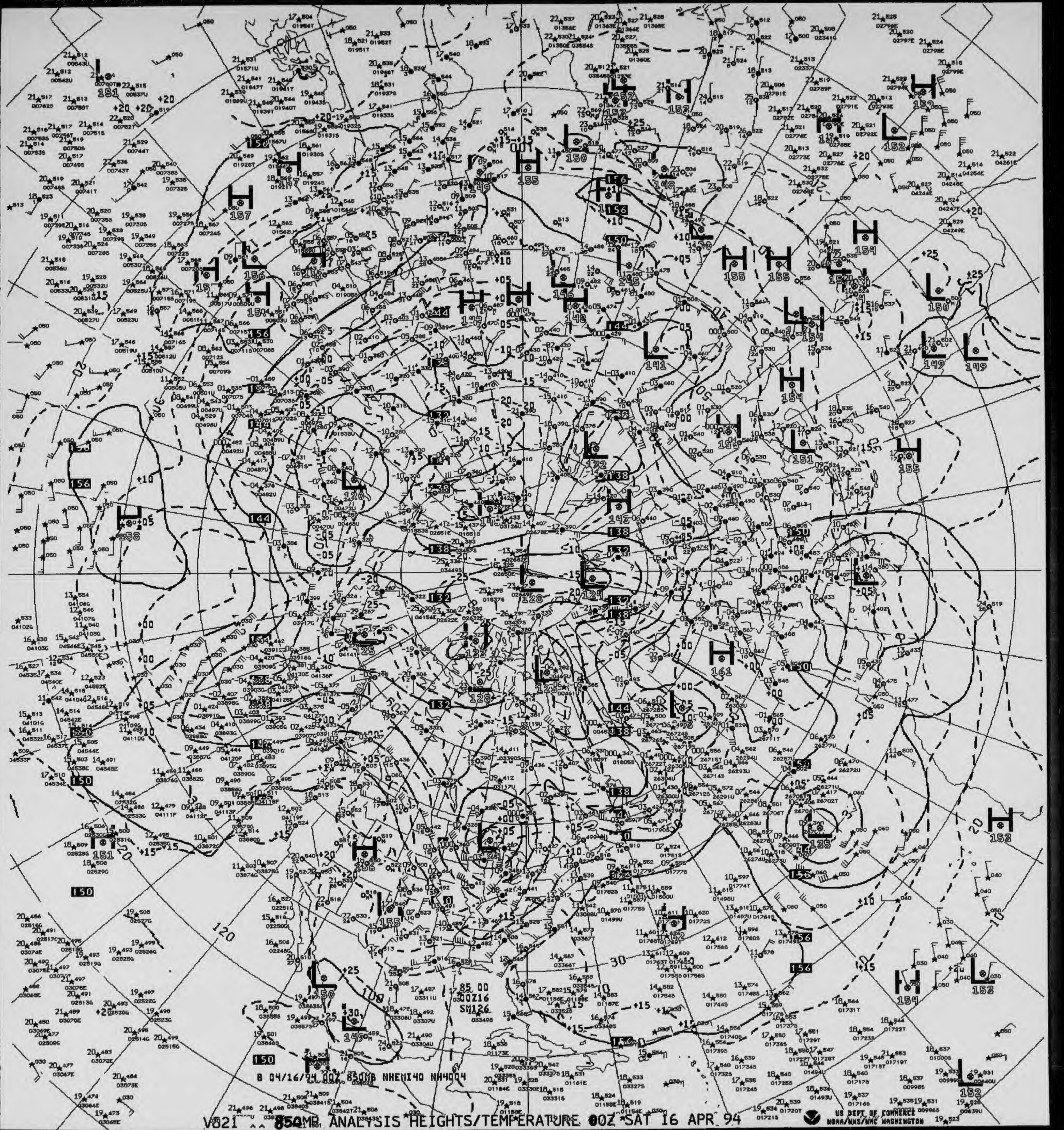
B 04/16/94 00Z 850MB NHEMI40 NH4004
85 00
00Z16
SM126

V821 ^^ 850MB ANALYSIS HEIGHTS/TEMPERATURE 00Z SAT 16 APR 94

US DEPT OF COMMERCE
NOAA/NWS/NMC WASHINGTON

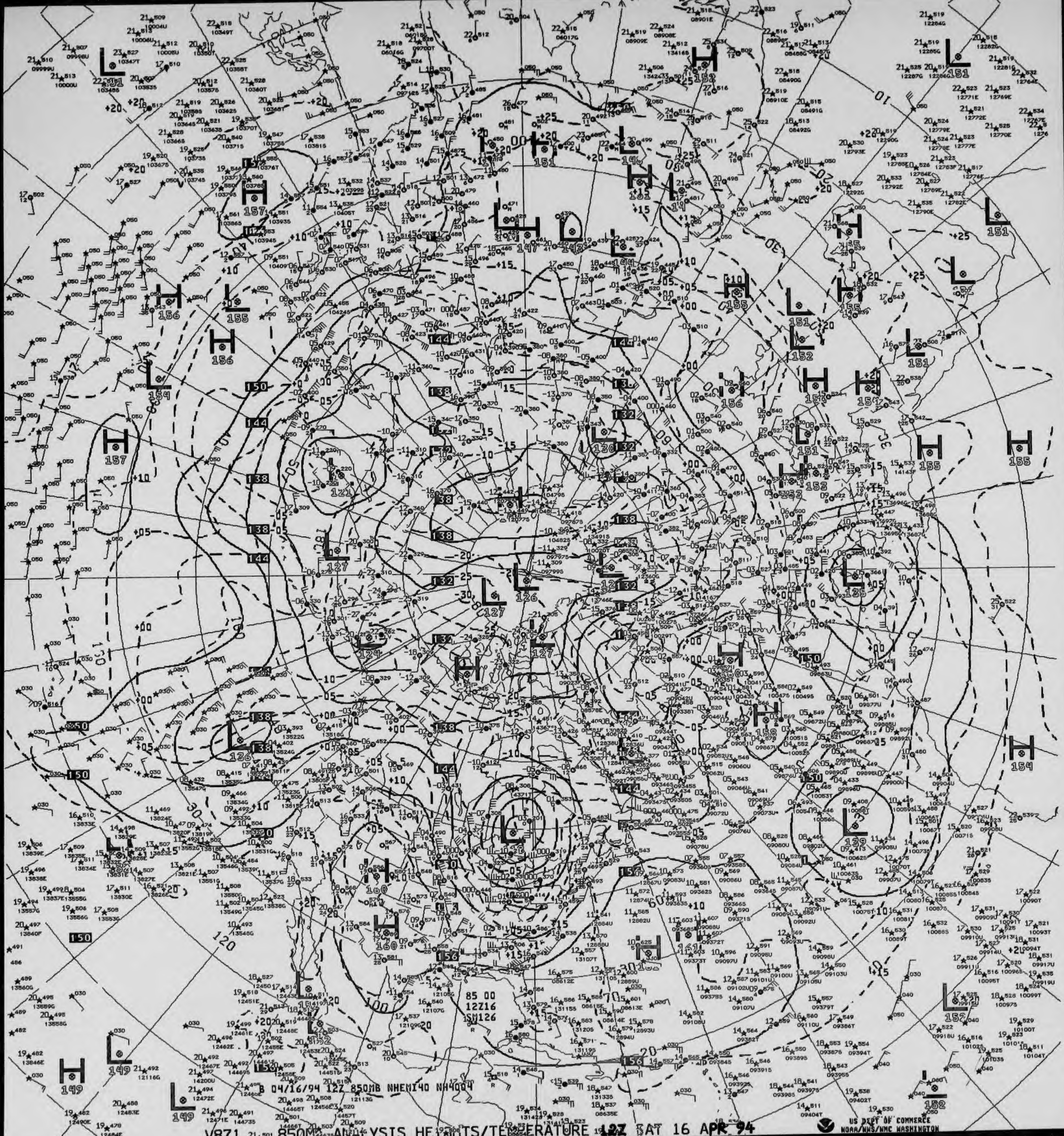
B 04/16/94 12Z 850MB NHEMI40 NH4004
85 00
12Z16
15M126

V871 850MB ANALYSIS HEIGHTS/TEMPERATURE 12Z SAT 16 APR 94

US DEPT OF COMMERCE
NOAA/NWS/NMC WASHINGTON

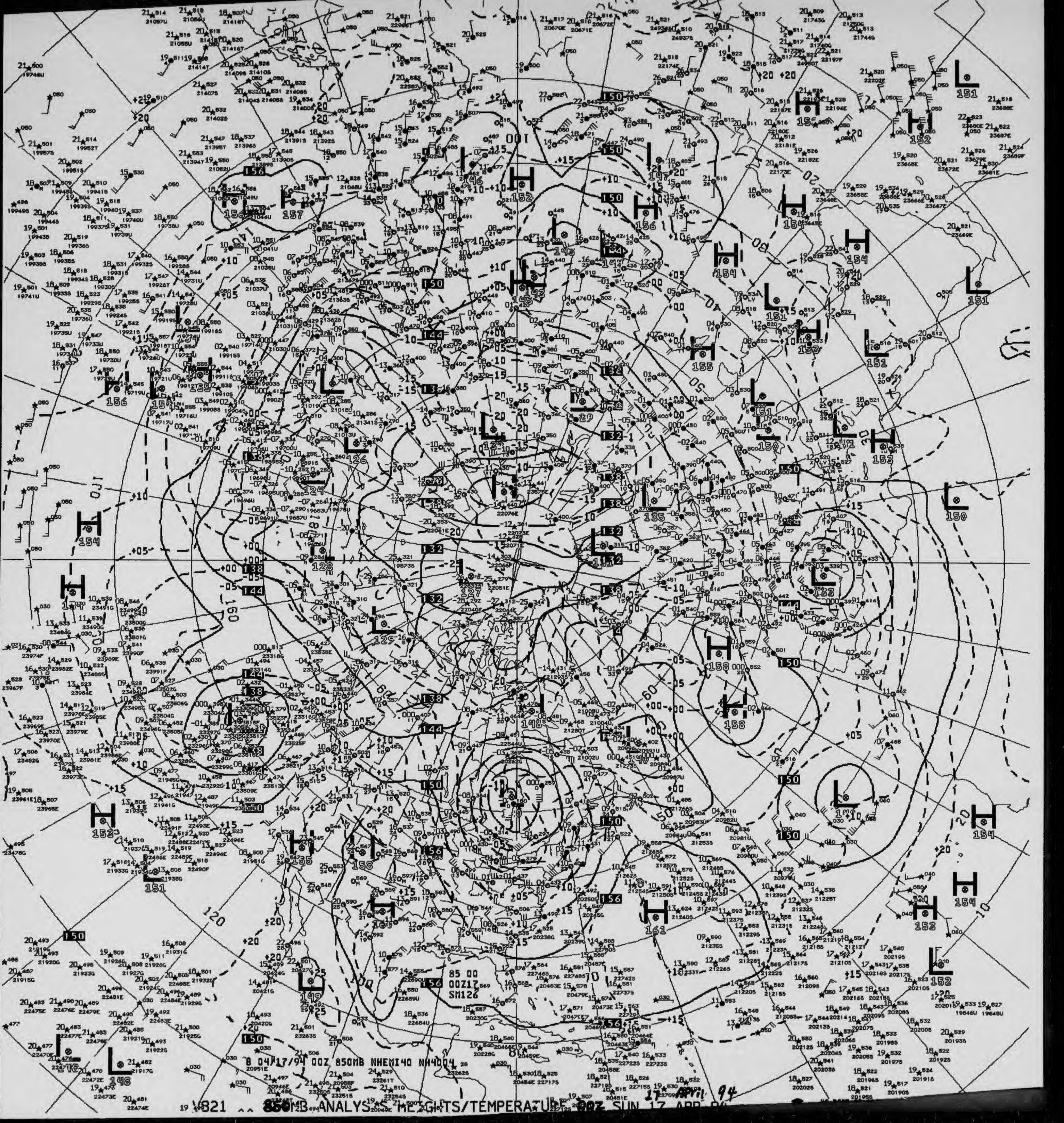
B 04/17/94 00Z 850MB NHEMI40 NH4004
85 00
00Z17
SM126

17 April 94

V821 ^^ 850MB ANALYSIS HEIGHTS/TEMPERATURE 00Z SUN 17 APR 94

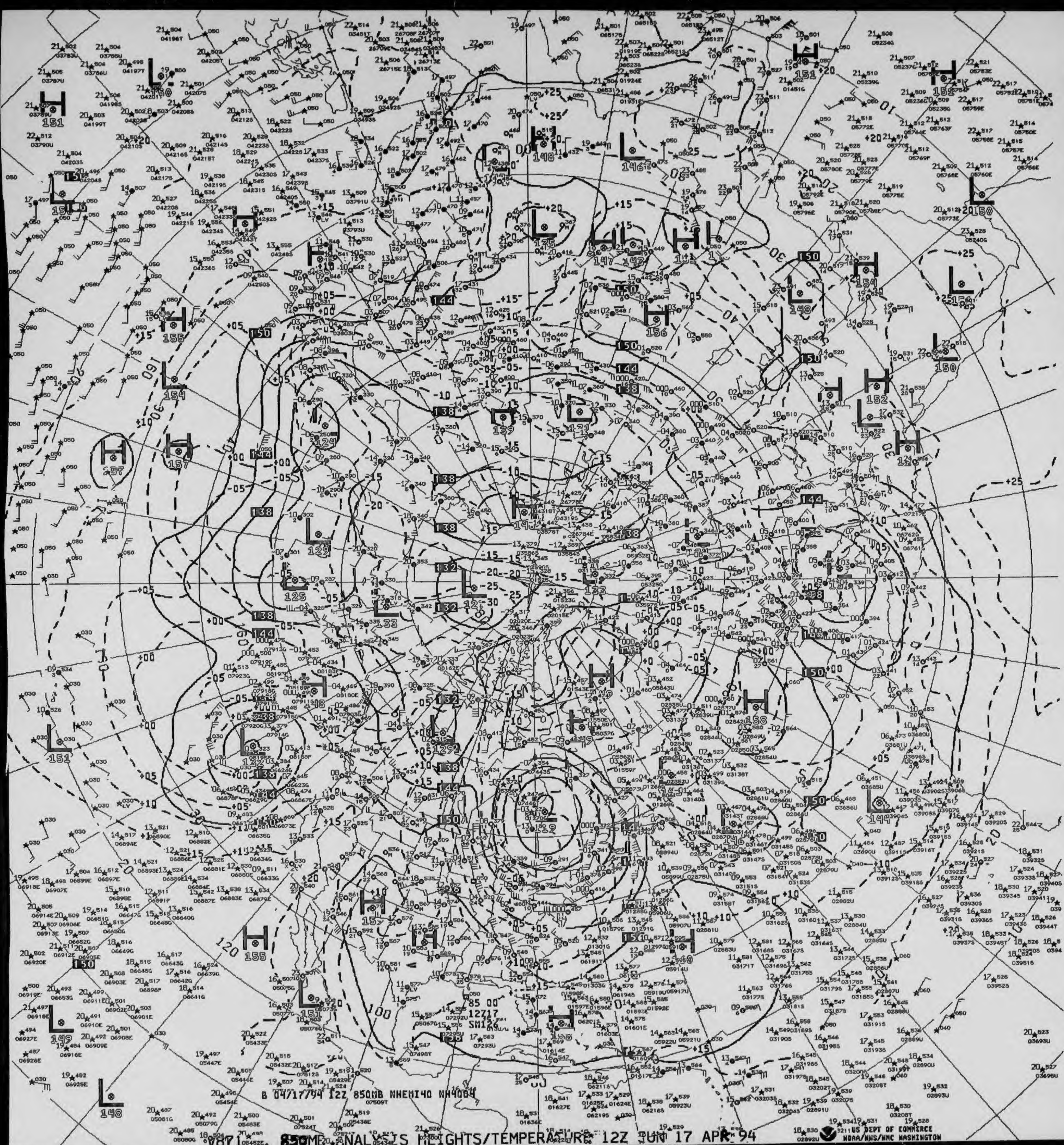

B 04/17/94 12Z 850MB NHEMI40 NH4084

V871 850MB ANALYSIS HEIGHTS/TEMPERATURE 12Z SUN 17 APR 94

US DEPT OF COMMERCE
NOAA/NWS/NMC WASHINGTON

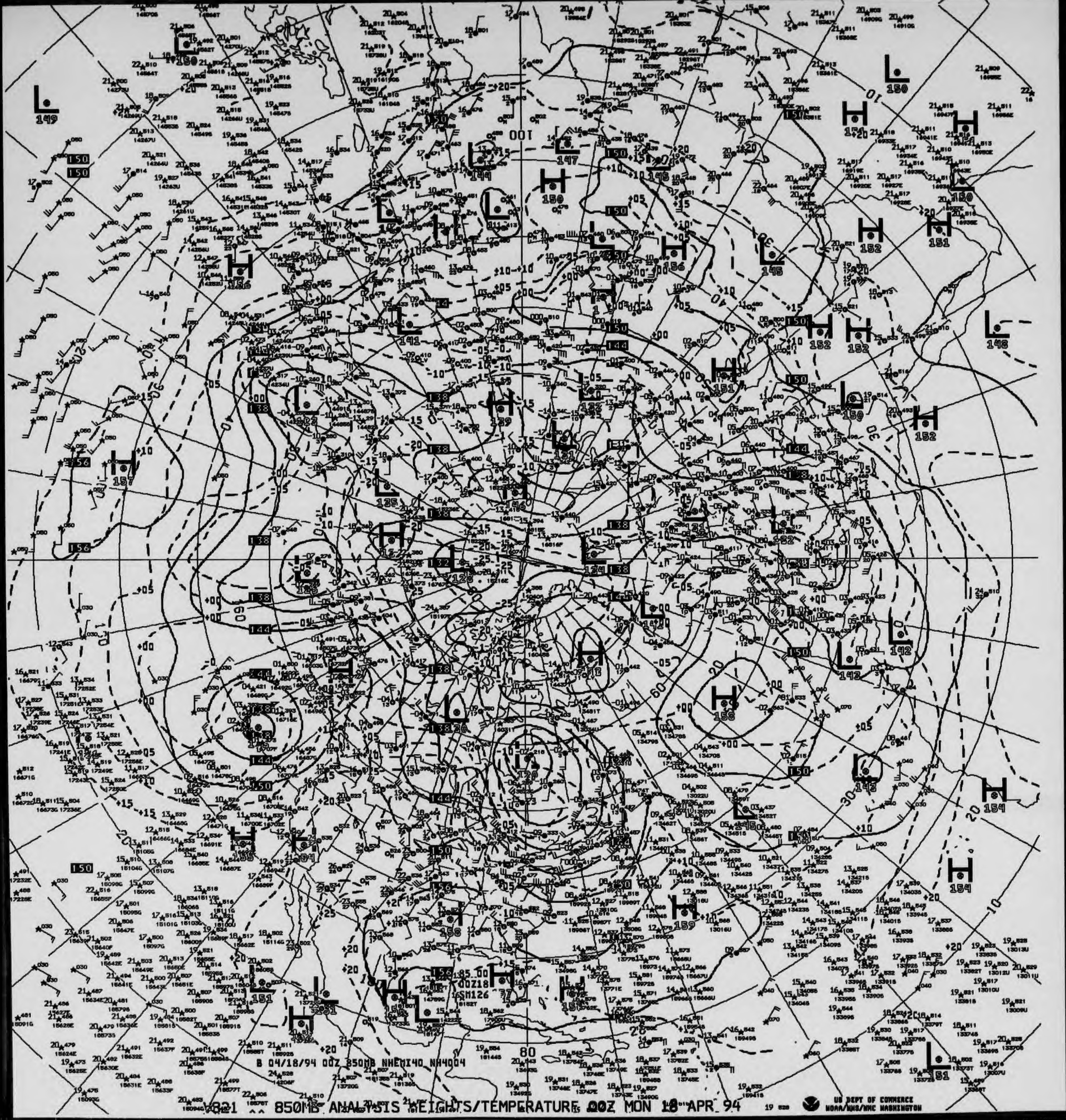
B 04/18/94 00Z 850MB NHEMI40 NH4004
850.00
00Z18
SM126
100
80

V821 ^^ 850MB ANALYSIS HEIGHTS/TEMPERATURE 00Z MON 18 APR 94

US DEPT OF COMMERCE
NOAA/NWS/NMC WASHINGTON

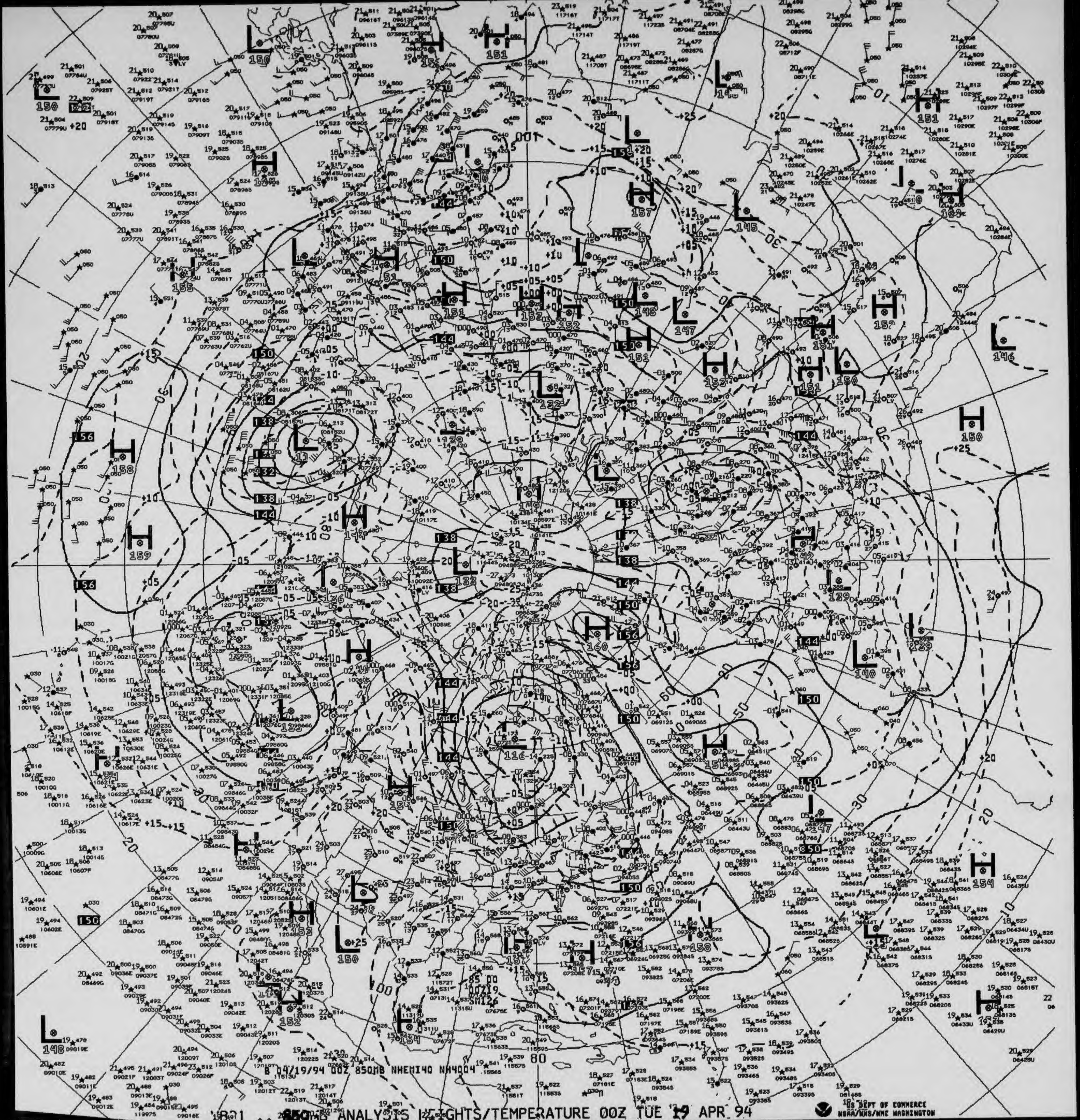
8 04/19/94 00Z 850MB NHEMI40 NH4004

VB21 .. 850MB ANALYSIS HEIGHTS/TEMPERATURE 00Z TUE 19 APR 94

US DEPT OF COMMERCE
NOAA/NWS/NMC WASHINGTON

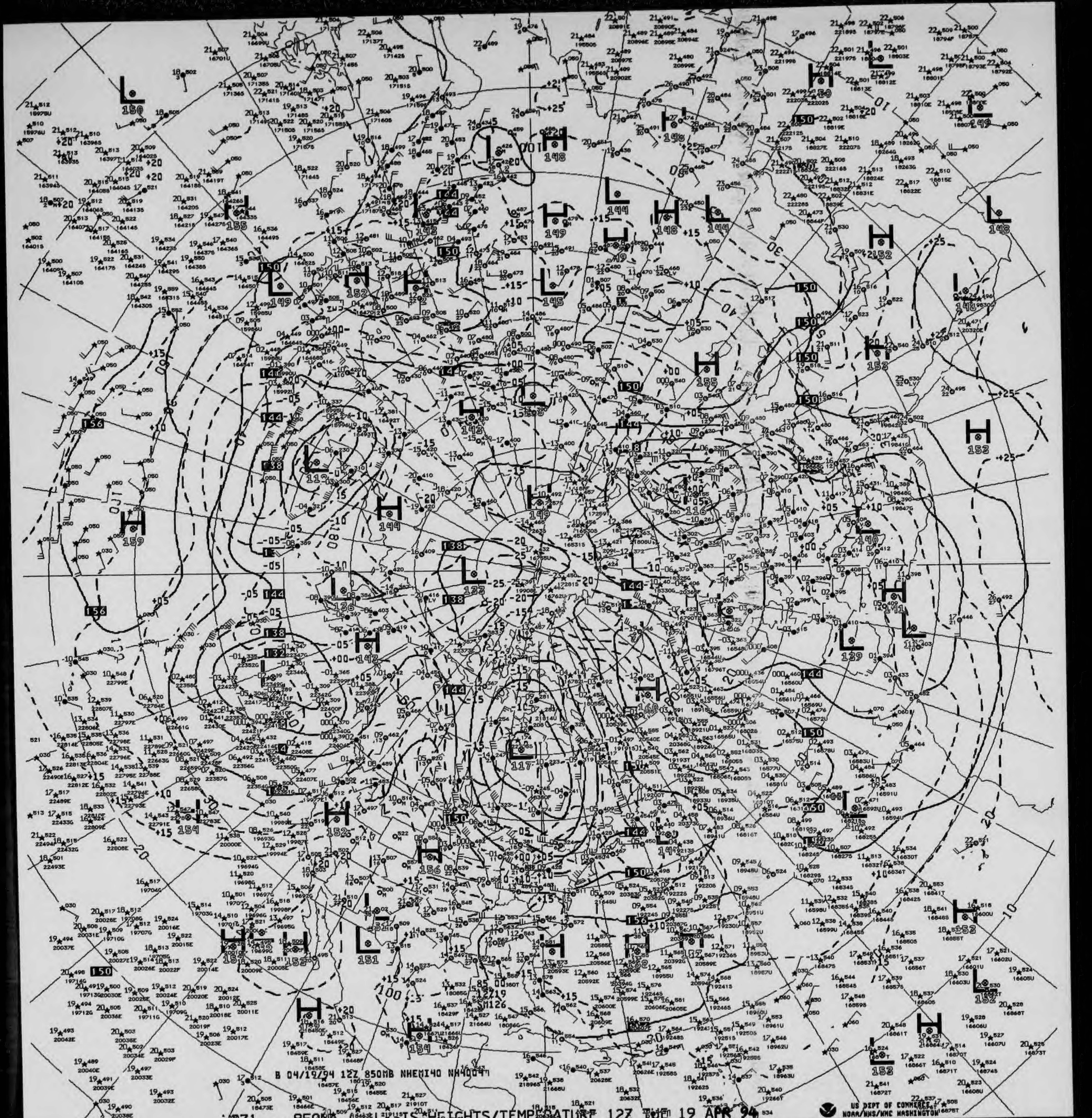
B 04/19/94 12Z 850MB NHEMI40 NH4004

871 ^^ 850MB ANALYSIS HEIGHTS/TEMPERATURE 12Z TUE 19 APR 94

US DEPT OF COMMERCE
NOAA/NWS/NMC WASHINGTON

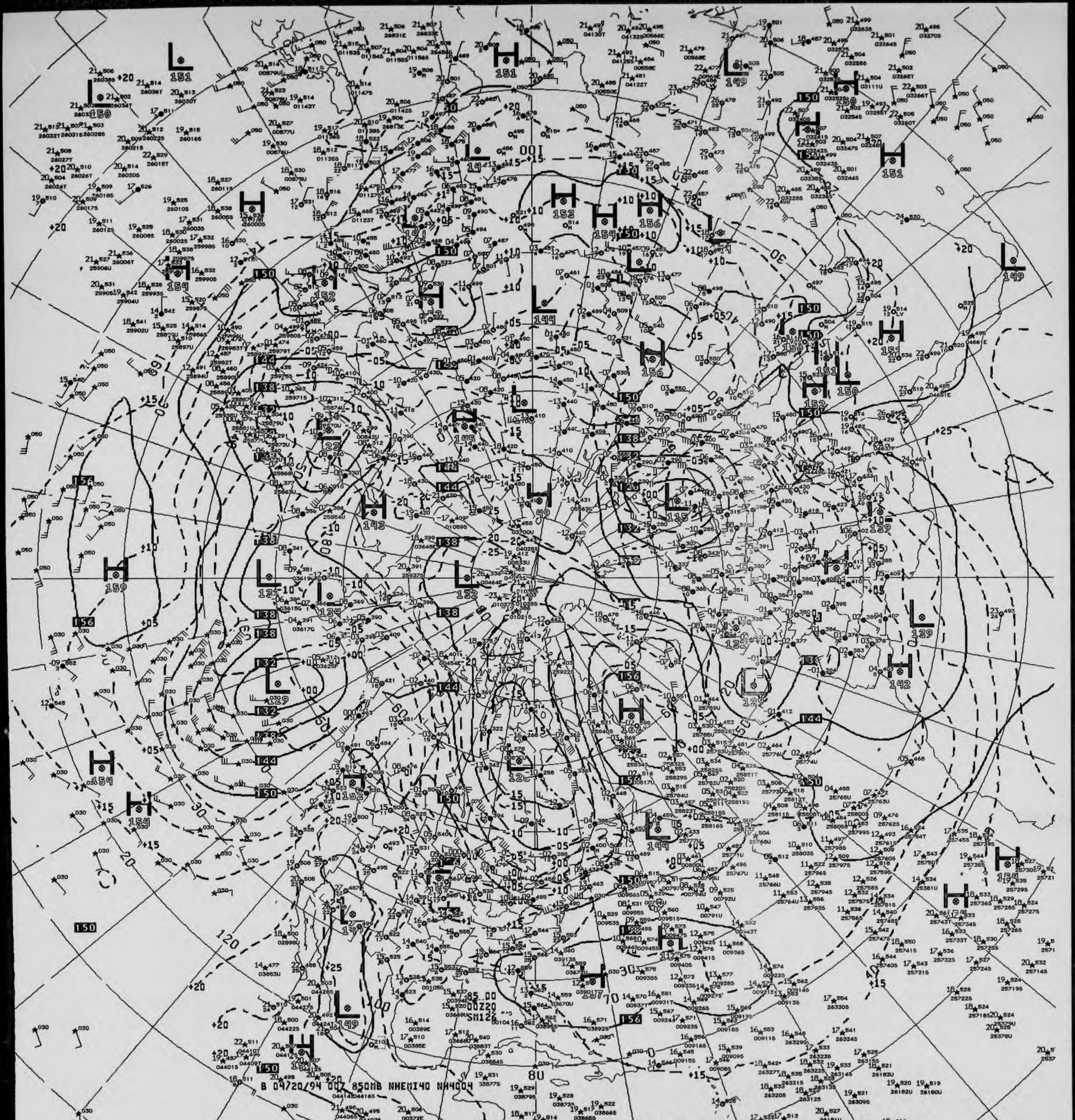
B 04/20/94 00Z 850MB NHEMI40 NH4004

V821 ^^ 850MB ANALYSIS HEIGHTS/TEMPERATURE 00Z WED 20 APR 94

US DEPT OF COMMERCE
NOAA/NWS/NMC WASHINGTON

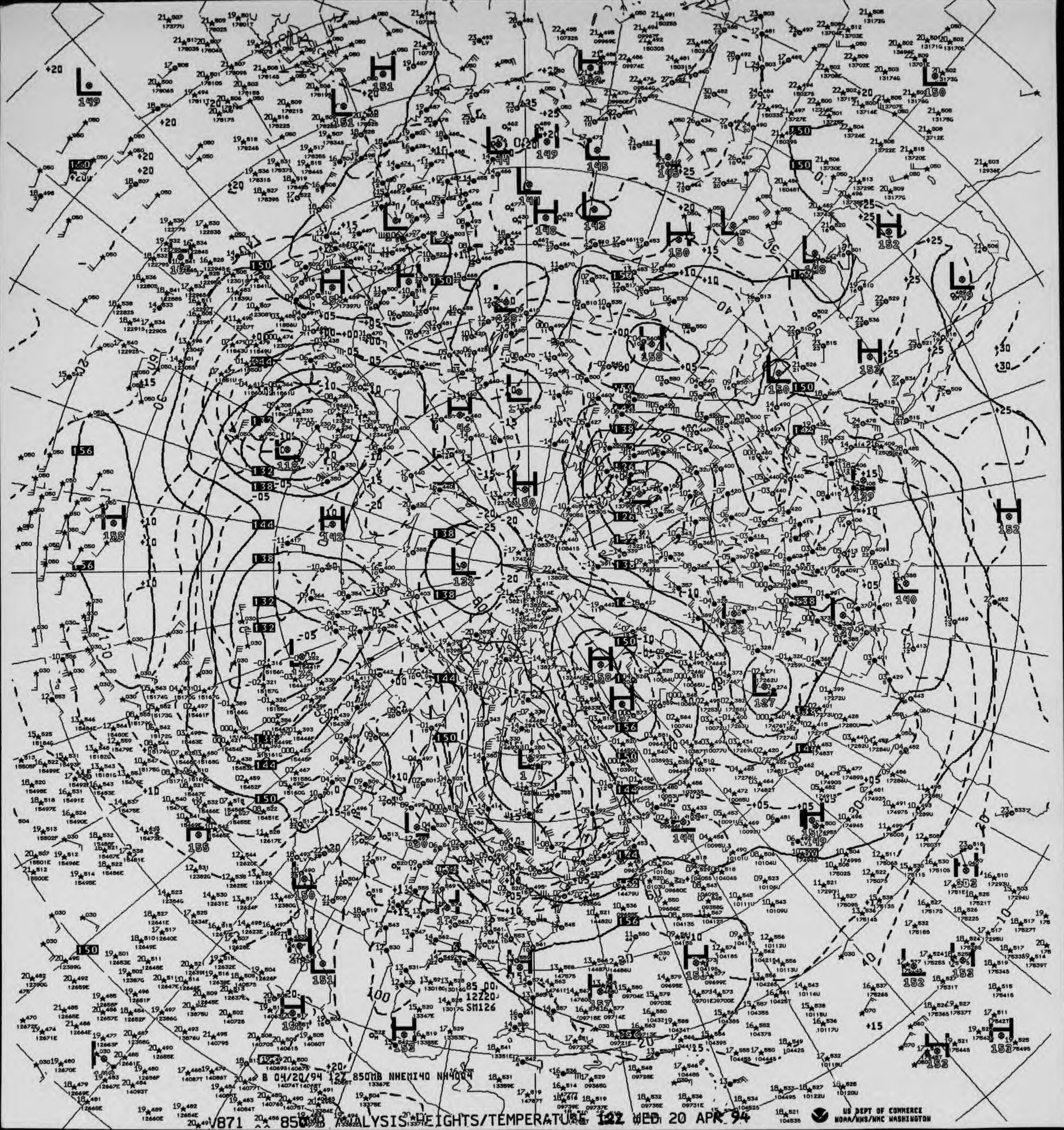
B 04/20/94 12Z 850MB NHEMI40 NH4004
85 00
12Z20
SM126

V871 850MB ANALYSIS HEIGHTS/TEMPERATURE 12Z WED 20 APR 94

US DEPT OF COMMERCE
NOAA/NWS/NMC WASHINGTON

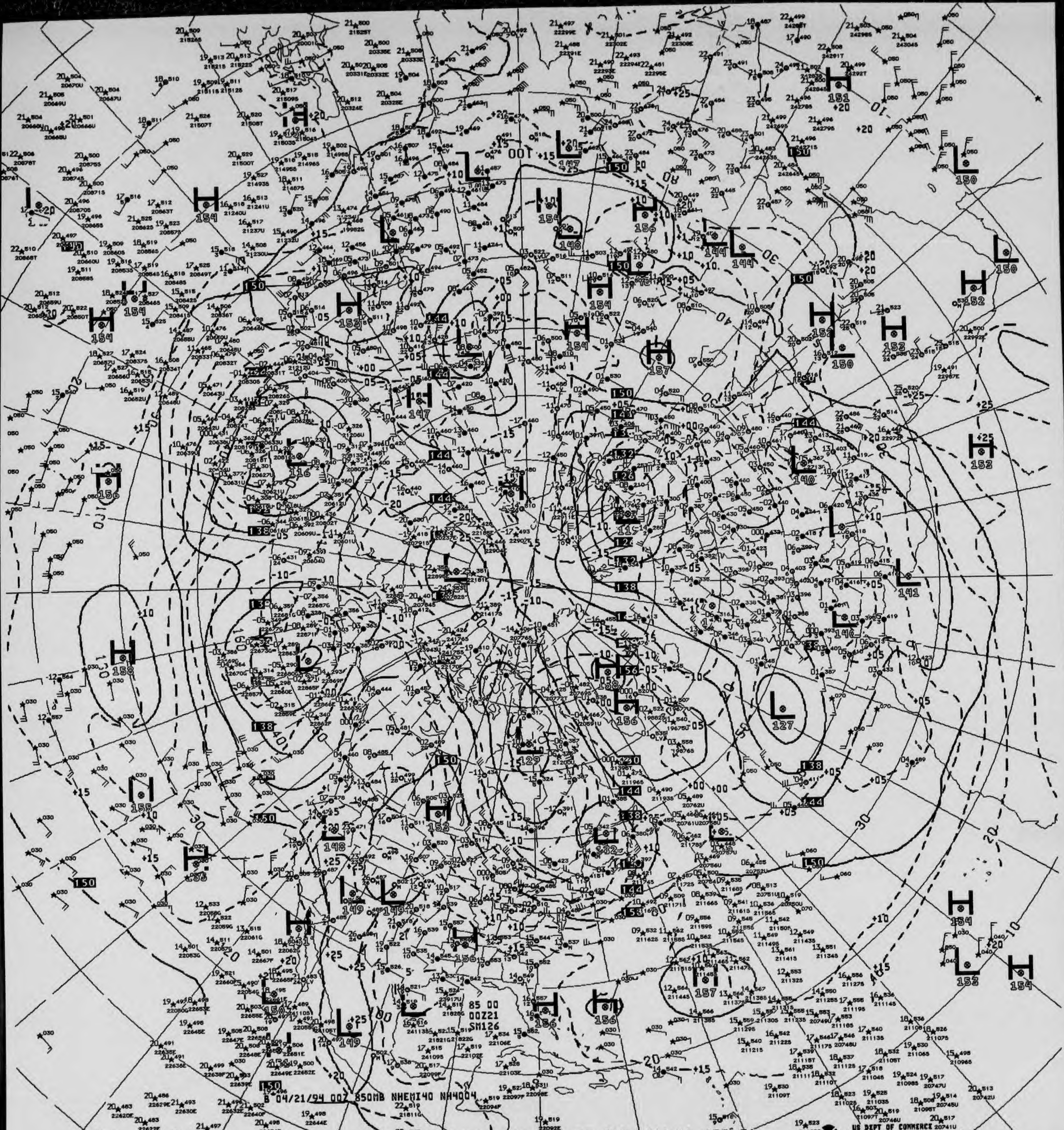
85 00
00Z21
SM126
B 04/21/94 00Z 850MB NHEMI40 NH4004

*821 ^^ 850MB ANALYSIS HEIGHTS/TEMPERATURE 00Z THU 21 APR 94

US DEPT OF COMMERCE
NOAA/NWS/NMC WASHINGTON

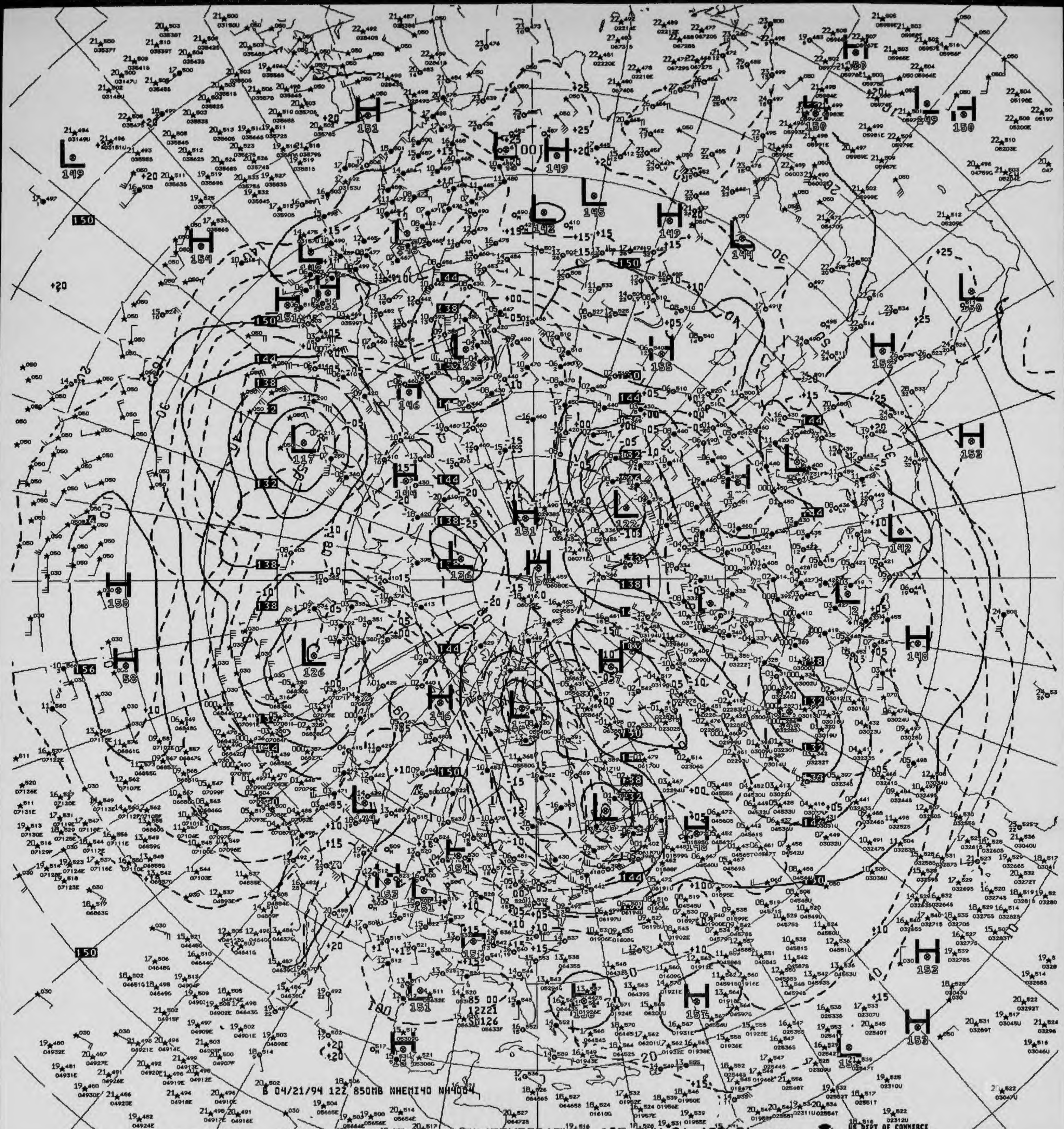

B 04/21/94 12Z 850MB NHEMI40 NH4004
85 00
12Z21
US DEPT OF COMMERCE
NOAA/NWS/NMC WASHINGTON

V871 ^^ 850MB ANALYSIS HEIGHTS/TEMPERATURE 12Z THU 21 APR 94

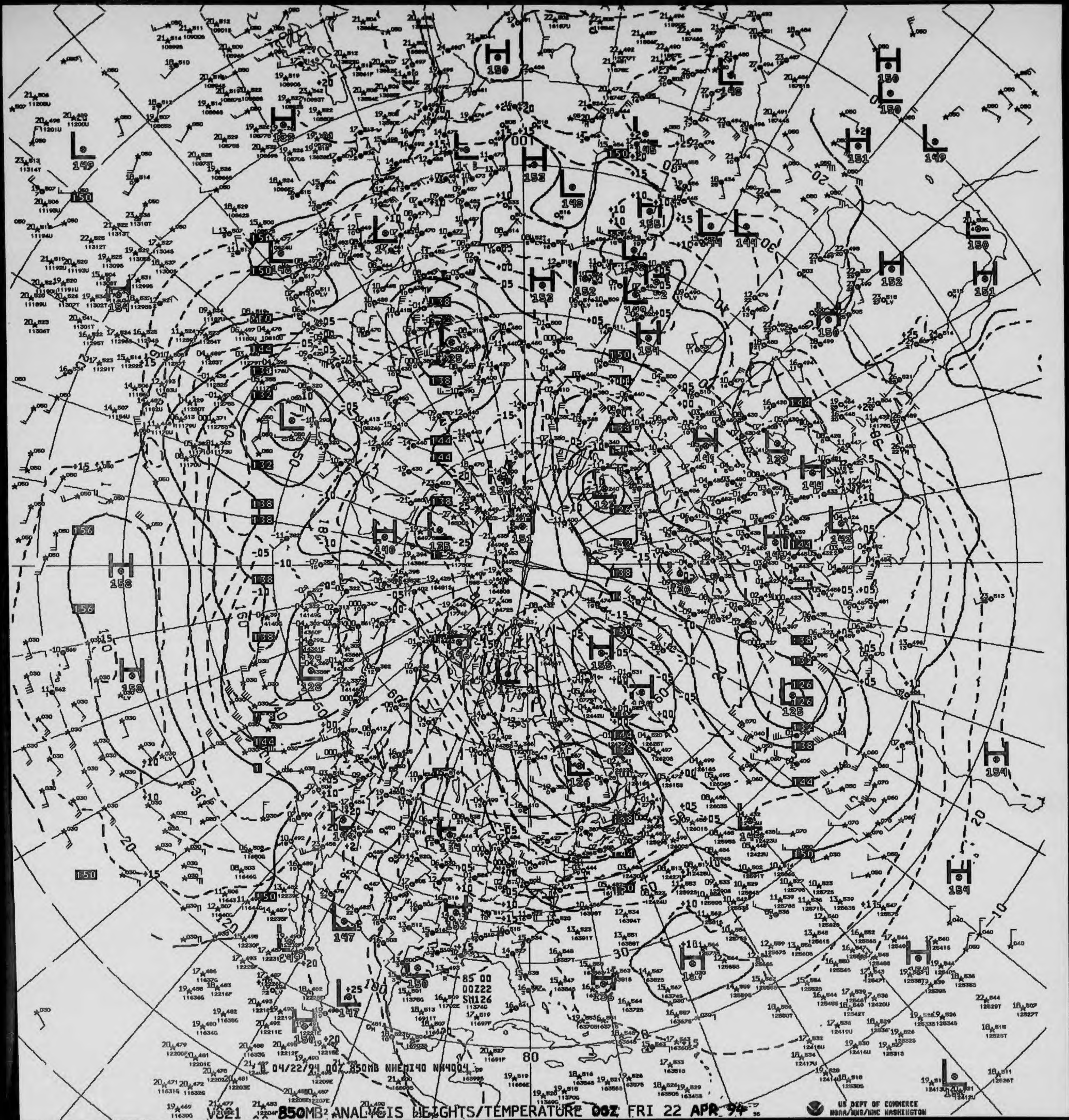
04/22/94 00Z 850MB NHEMI40 NH4004
85 00
00Z22
SM126
80

V021 850MB ANALYSIS HEIGHTS/TEMPERATURE 00Z FRI 22 APR 94

US DEPT OF COMMERCE
NOAA/NWS/NMC WASHINGTON

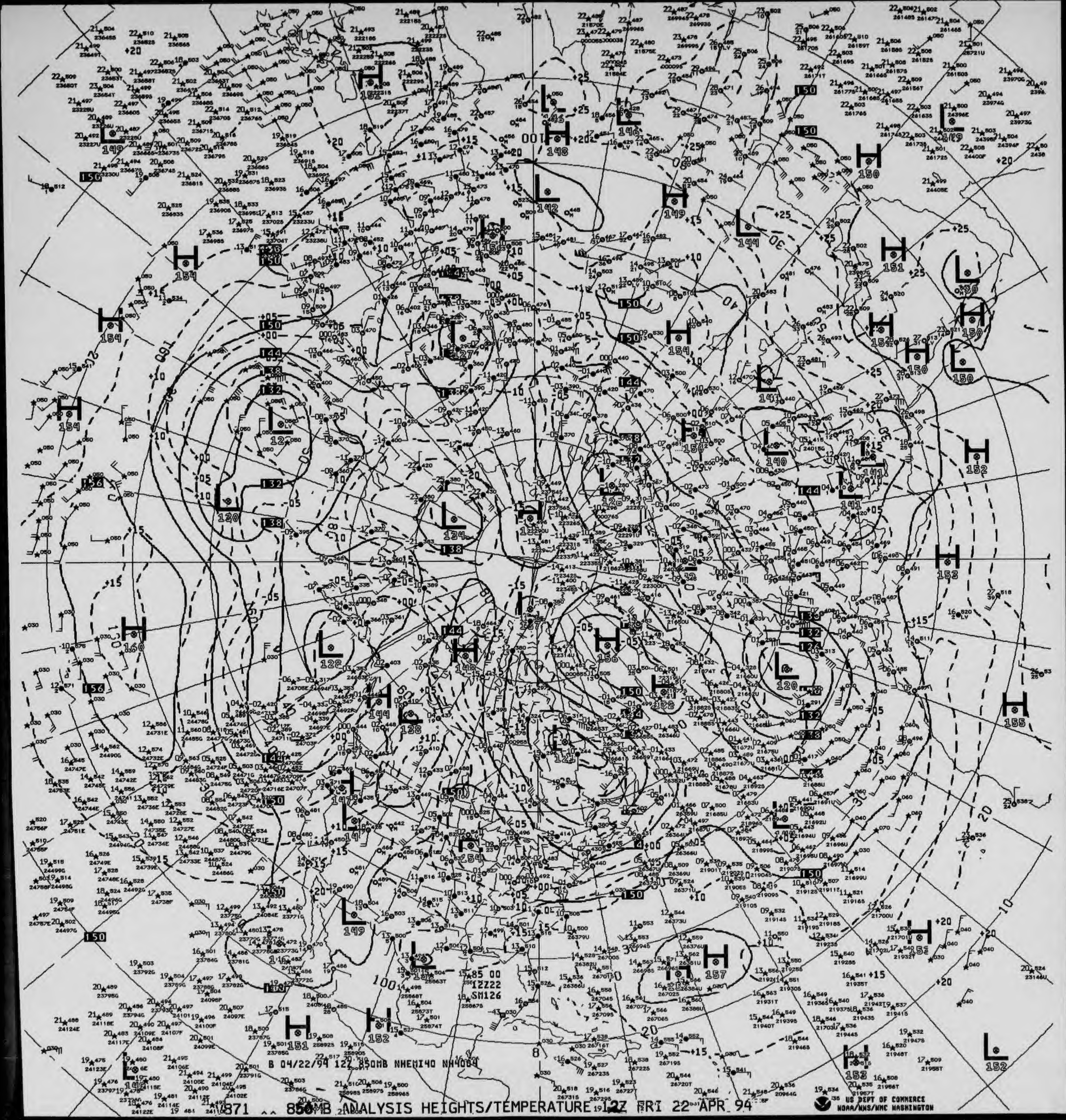
85 00
12Z22
SM126

B 04/22/94 12Z 850MB NHEMI40 NH4004

871 ^^ 850MB ANALYSIS HEIGHTS/TEMPERATURE 12Z FRI 22 APR 94

US DEPT OF COMMERCE
NOAA/NWS/NMC WASHINGTON

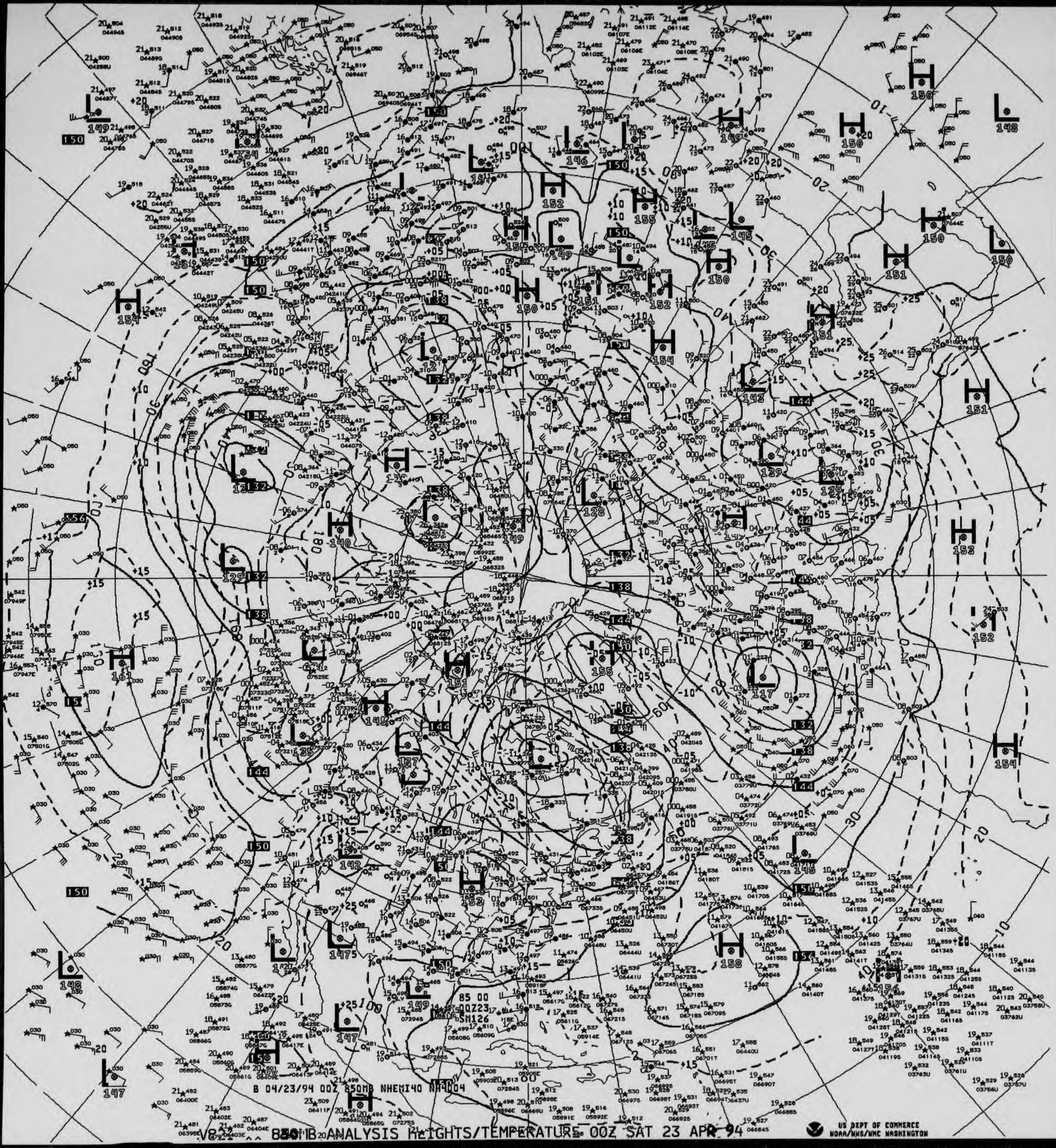

850MB ANALYSIS HEIGHTS/TEMPERATURE 00Z SAT 23 APR 94

US DEPT OF COMMERCE
NOAA/NWS/NMC WASHINGTON

B 04/23/94 00Z 850MB NHEMI40 NH004
85 00
00Z23
SM126

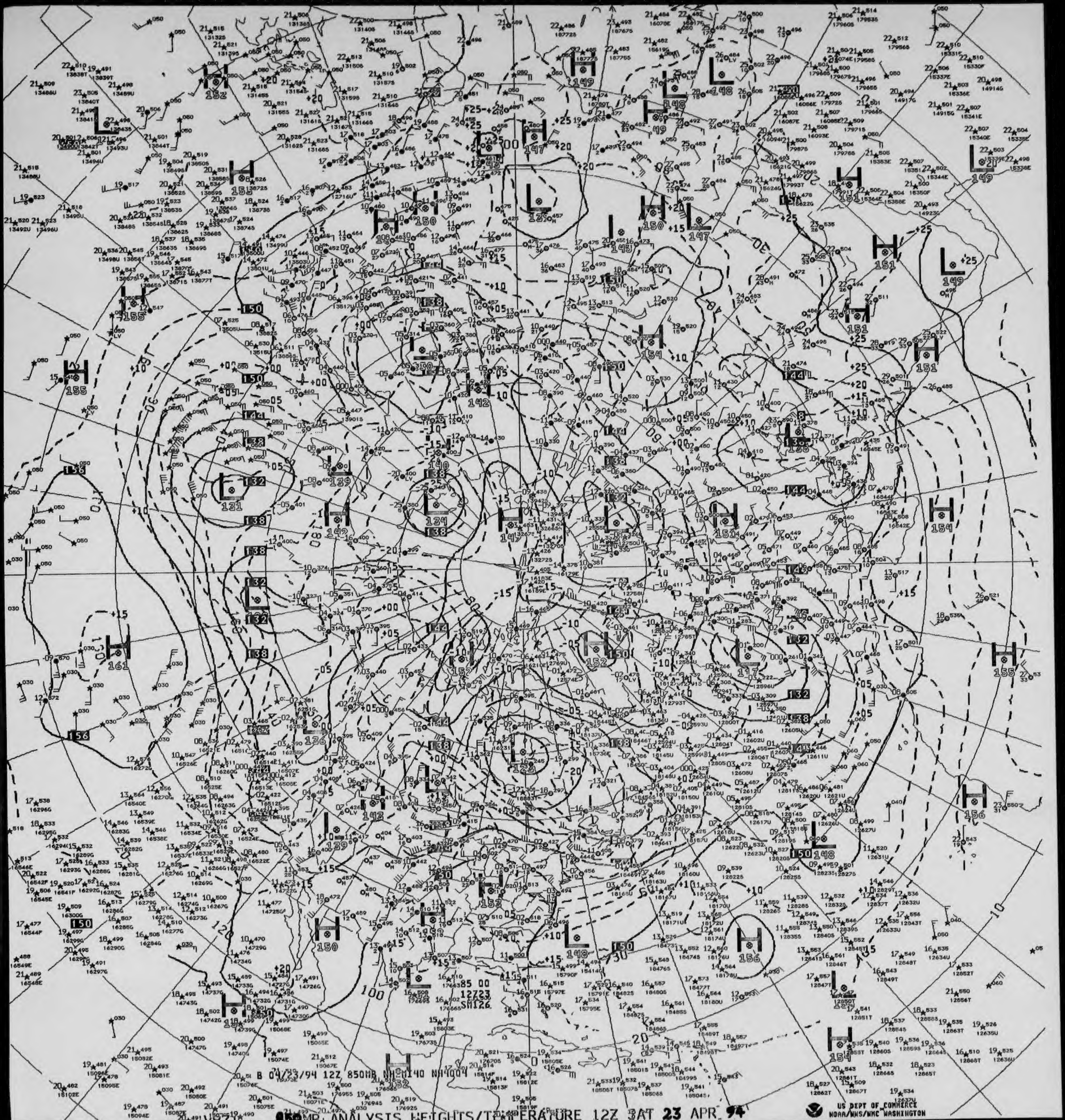
B 04/23/94 12Z 850MB NH MI40 NH4004

V87 850MB ANALYSIS HEIGHTS/TEMPERATURE 12Z SAT 23 APR 94

US DEPT OF COMMERCE
NOAA/NWS/NMC WASHINGTON

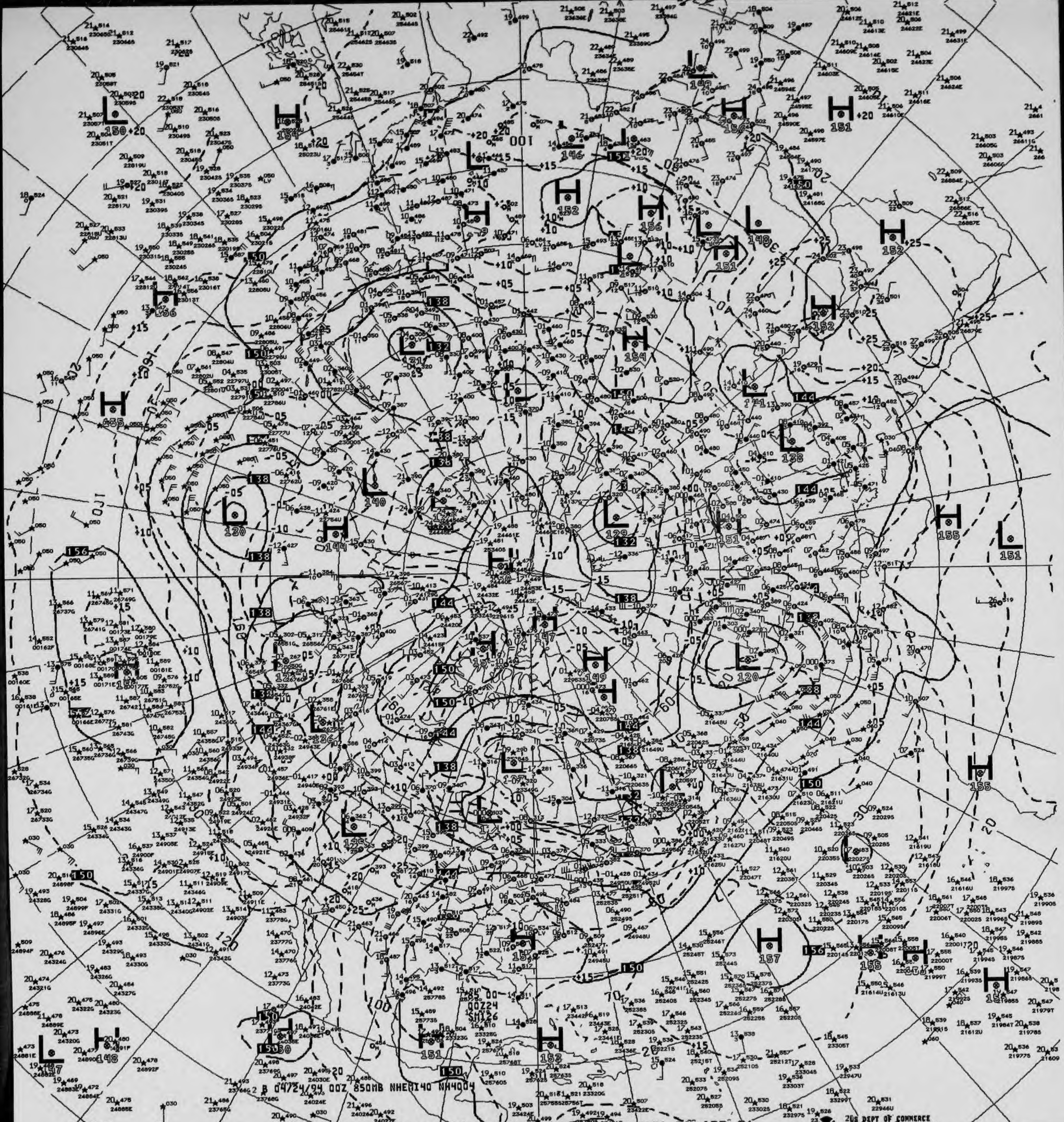

2 B 04/24/94 00Z 850MB NHEMI40 NH4004

021 ^^ 850MB ANALYSIS HEIGHTS/TEMPERATURE 00Z SUN 24 APR 94

US DEPT OF COMMERCE
NOAA/NWS/NMC WASHINGTON

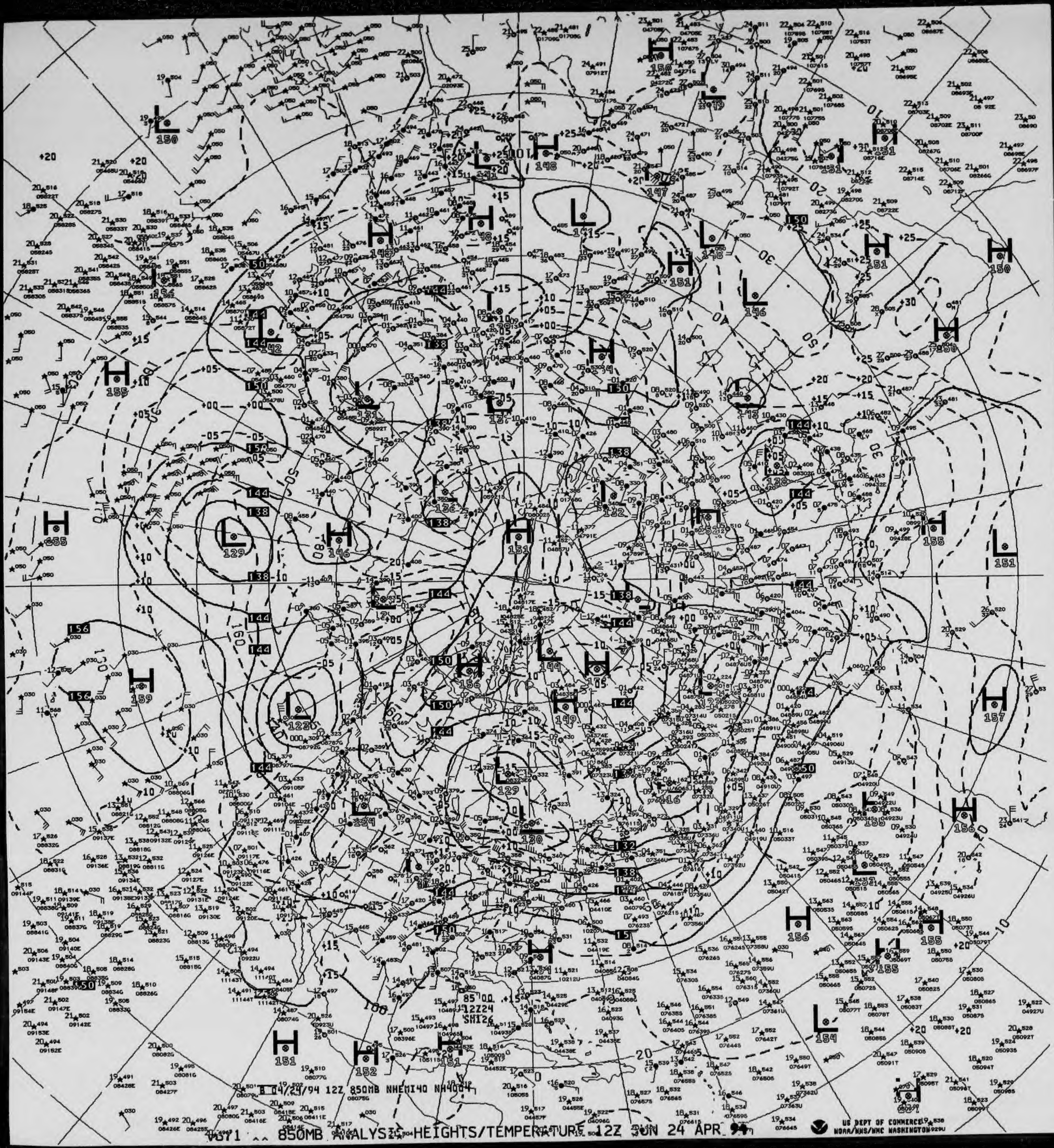

B 04/24/94 12Z 850MB NHEMI40 NH4004
85 00
12Z24
SMI26

VB71 .. 850MB ANALYSIS HEIGHTS/TEMPERATURE 12Z SUN 24 APR 94

US DEPT OF COMMERCE
NOAA/NWS/NMC WASHINGTON

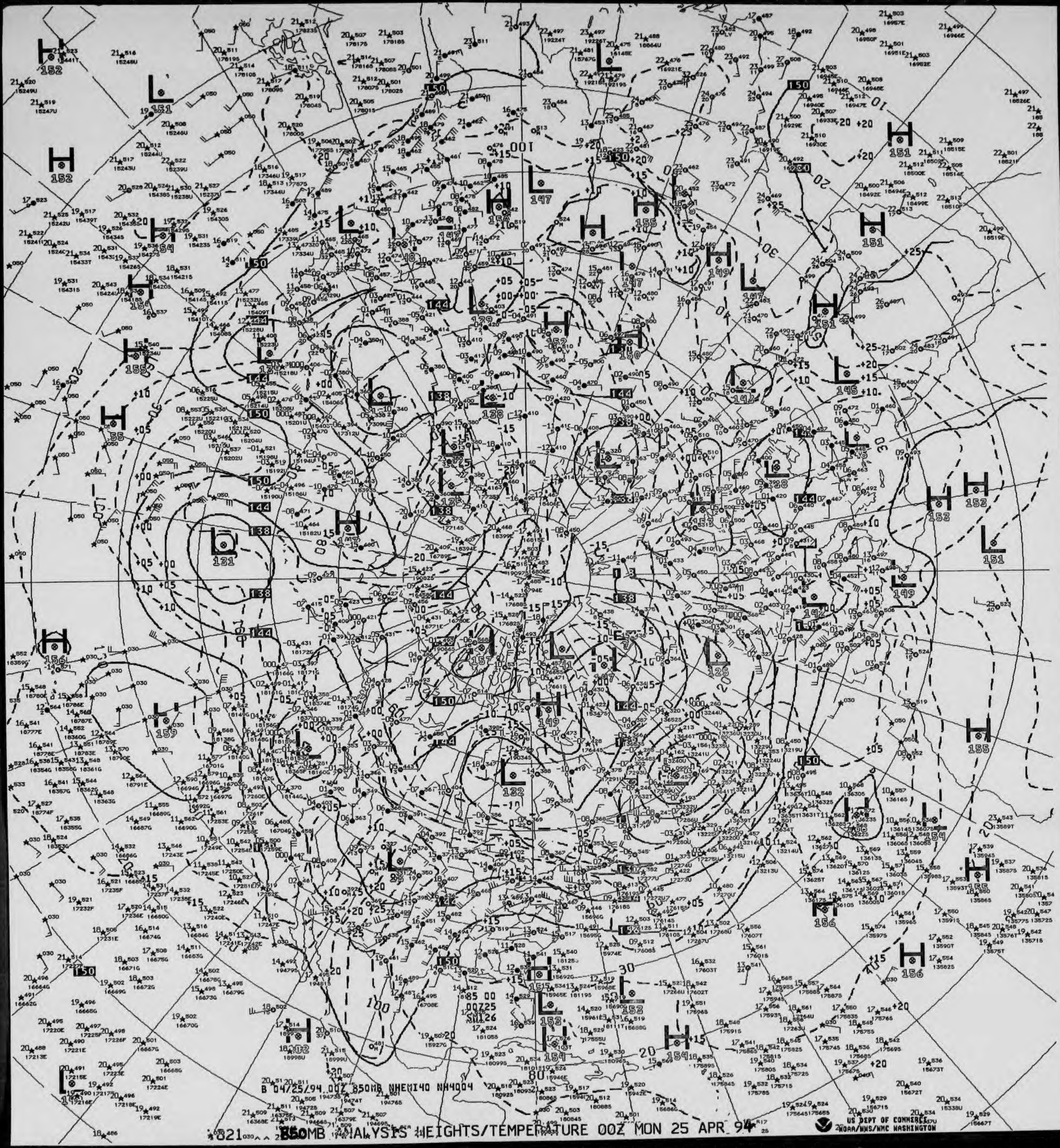
B 04/25/94 00Z 850MB NHEMI40 NH4004
US DEPT OF COMMERCE
NOAA/NWS/NMC WASHINGTON

850MB ANALYSIS HEIGHTS/TEMPERATURE 00Z MON 25 APR 94

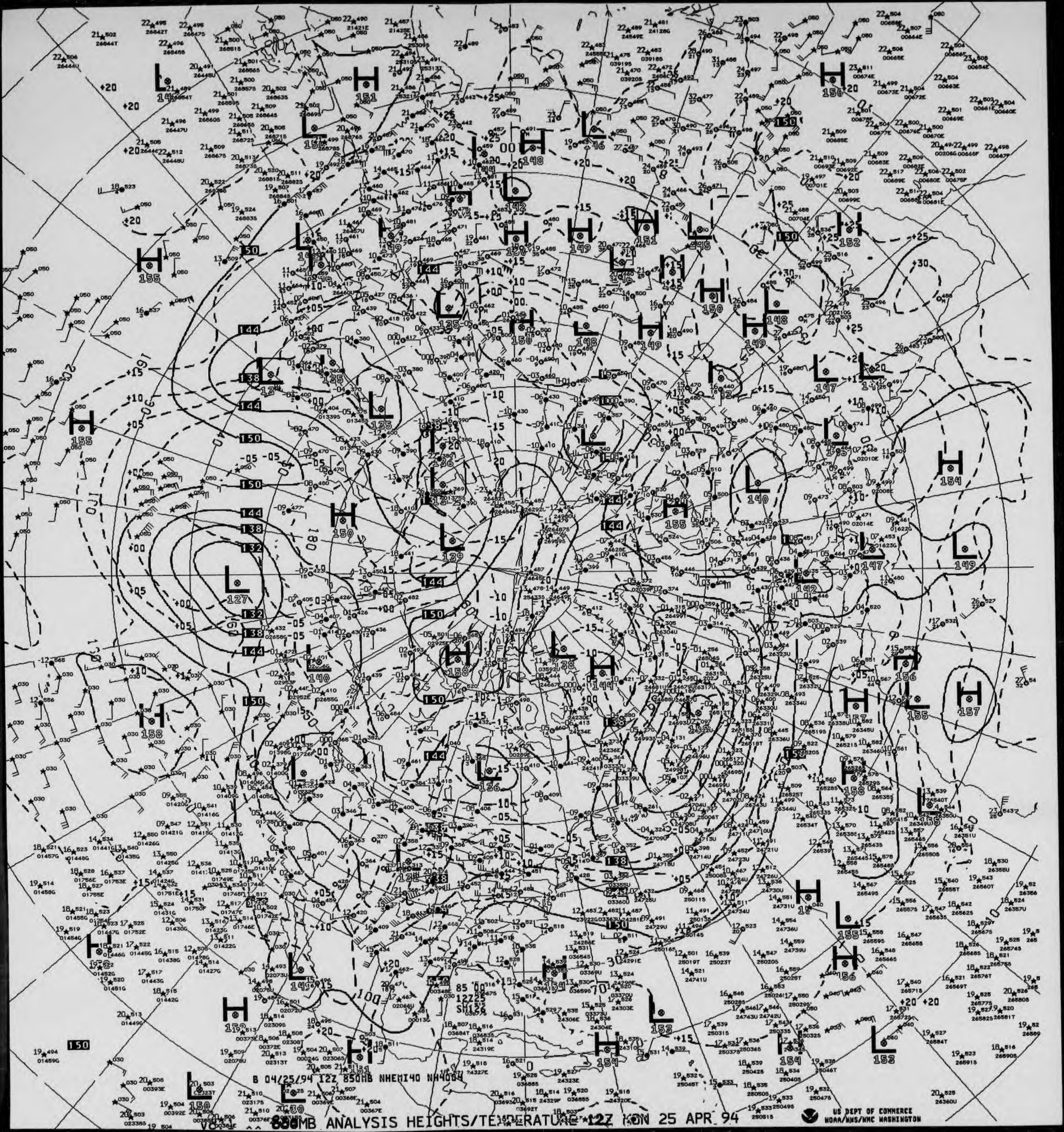

B 04/25/94 12Z 850MB NHEMI40 NH4004

850MB ANALYSIS HEIGHTS/TEMPERATURE 12Z MON 25 APR 94

US DEPT OF COMMERCE
NOAA/NWS/NMC WASHINGTON

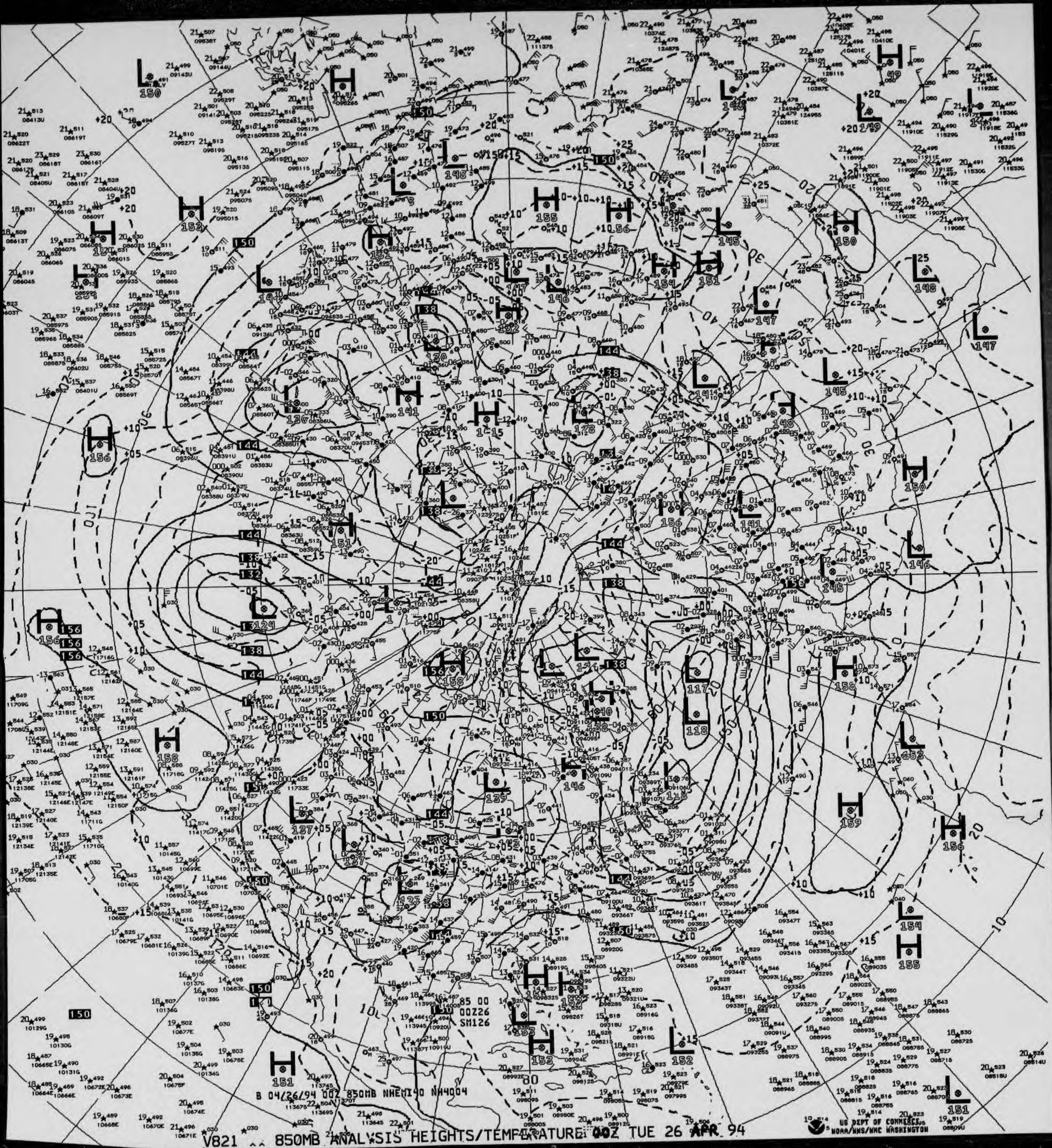
B 04/26/94 00Z 850MB NHEMI40 NH4004
85 00
00Z26
SM126
US DEPT OF COMMERCE
NOAA/NWS/NMC WASHINGTON

V821 ^^ 850MB ANALYSIS HEIGHTS/TEMPERATURE 00Z TUE 26 APR 94

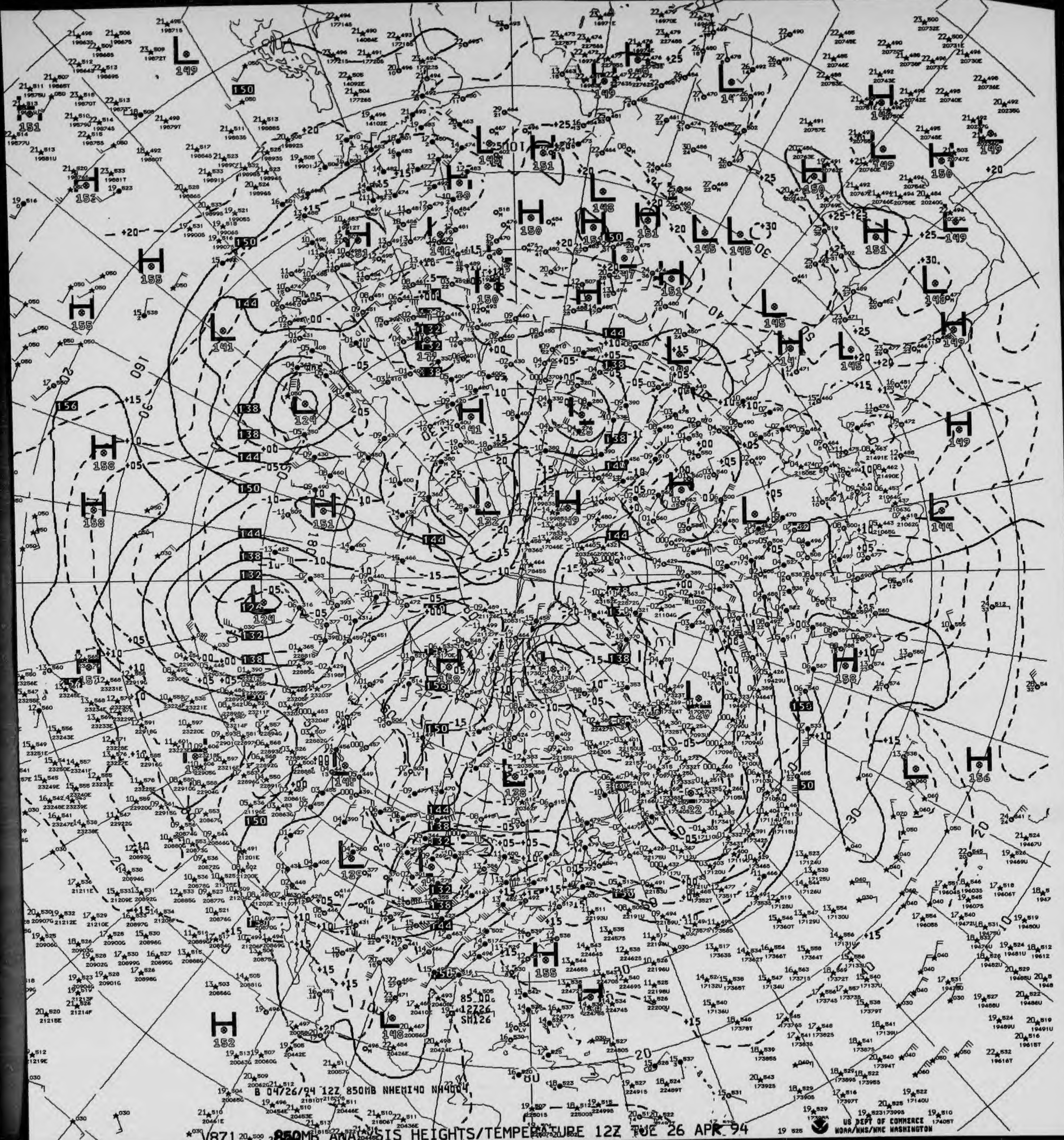

B 04/26/94 12Z 850MB NHEMI40 NA4004
85 00G
12Z26
SM126
US DEPT OF COMMERCE
NOAA/NWS/NMC WASHINGTON

V871 850MB ANALYSIS HEIGHTS/TEMPERATURE 12Z TUE 26 APR 94

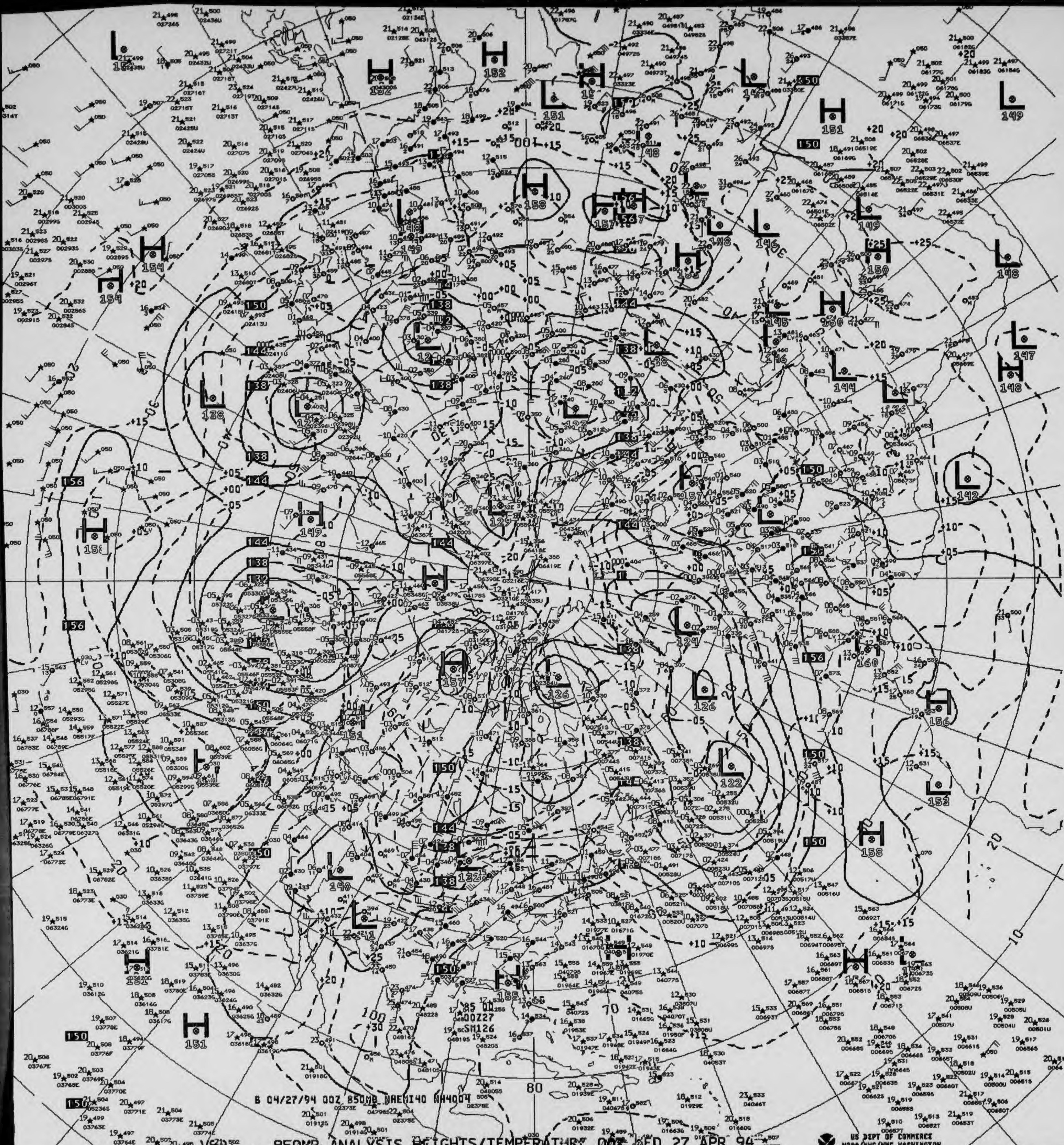
B 04/27/94 00Z 850MB NHEMI40 NH4004
850 00Z27
SM126
80
70
100

V821 ^^ 850MB ANALYSIS HEIGHTS/TEMPERATURE 00Z WED 27 APR 94

US DEPT OF COMMERCE
NOAA/NWS/NMC WASHINGTON

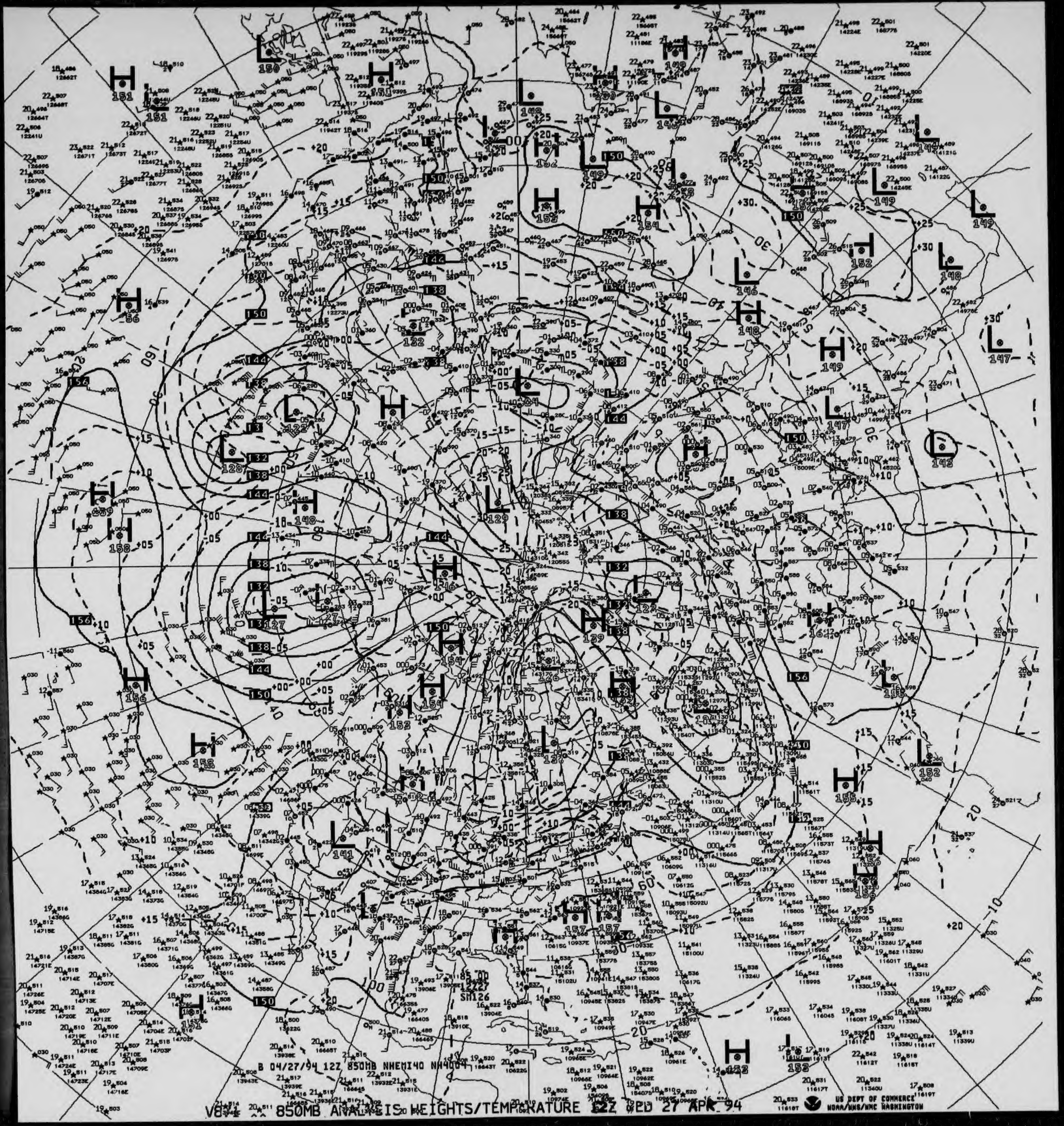

B 04/27/94 12Z 850MB NHEMI40 NH4004

V8 850MB ANALYSIS HEIGHTS/TEMPERATURE 12Z WED 27 APR 94

US DEPT OF COMMERCE
NOAA/NWS/NMC WASHINGTON

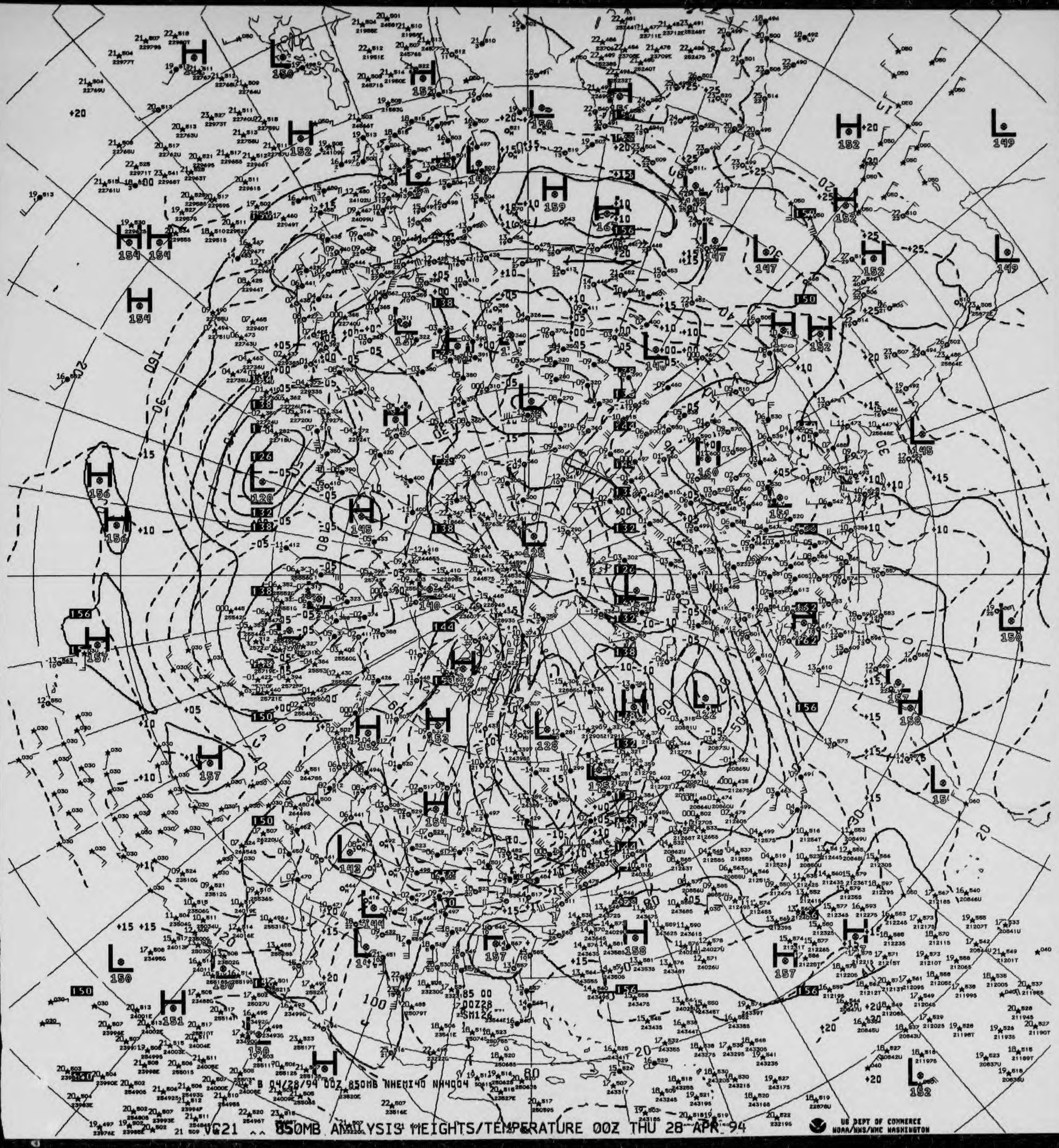
B 04/28/94 00Z 850MB NHEMI40 NH4004
85 00
00Z28
SM126

VG21 ^^ 850MB ANALYSIS HEIGHTS/TEMPERATURE 00Z THU 28 APR 94

US DEPT OF COMMERCE
NOAA/NWS/NMC WASHINGTON

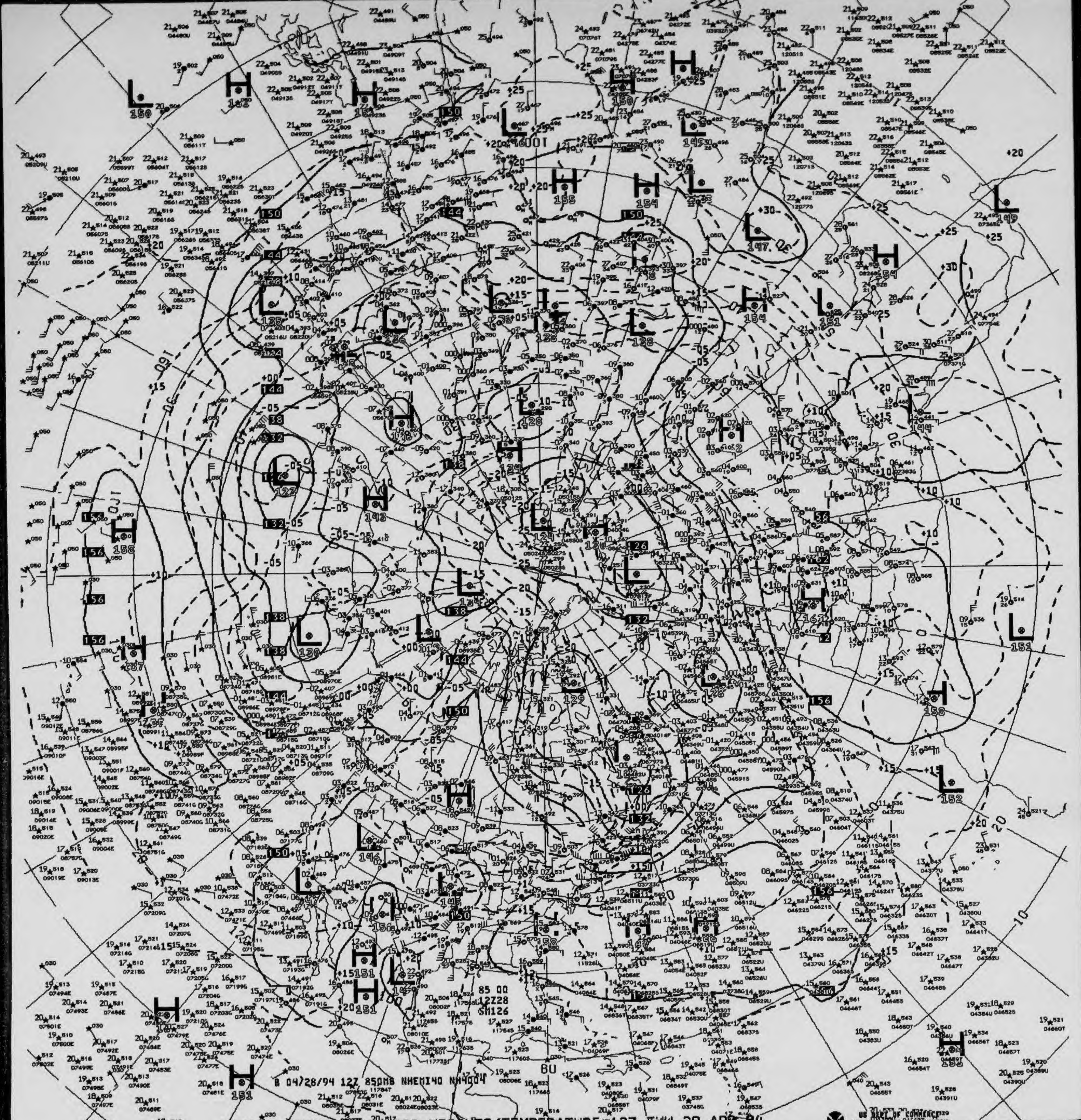

B 04/28/94 12Z 850MB NHEMI40 NH4004
85 00
12Z28
SH126

V871 ^^ 850MB ANALYSIS HEIGHTS/TEMPERATURE 12Z THU 28 APR 94

US DEPT OF COMMERCE
NOAA/NWS/NMC WASHINGTON

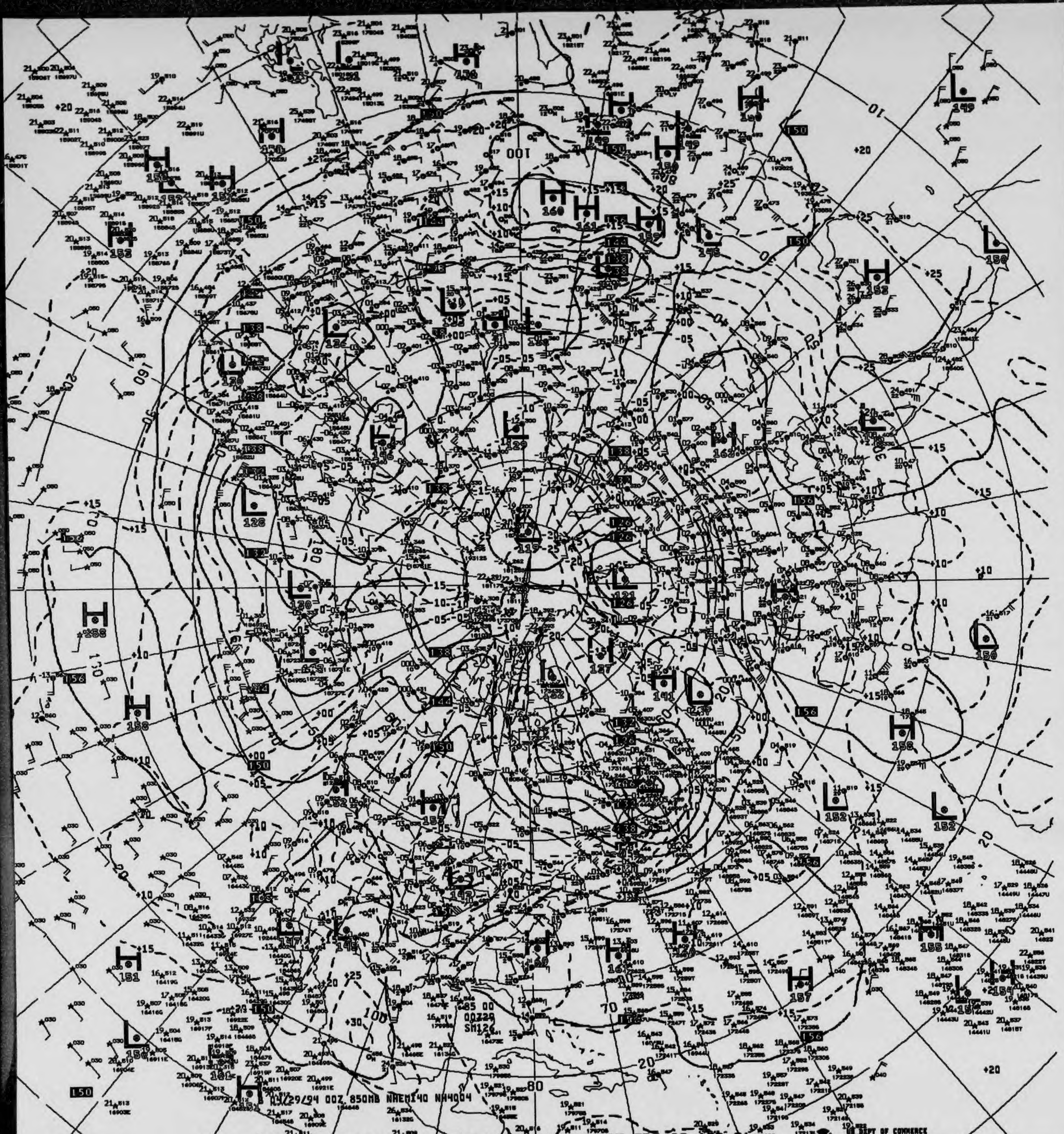
04/29/94 00Z 850MB NHEMI40 NH4004
850 00
00729
SH126

V821 850MB ANALYSIS HEIGHTS/TEMPERATURE 00Z FRI 29 APR 94

US DEPT OF COMMERCE
NOAA/NWS/NMC WASHINGTON

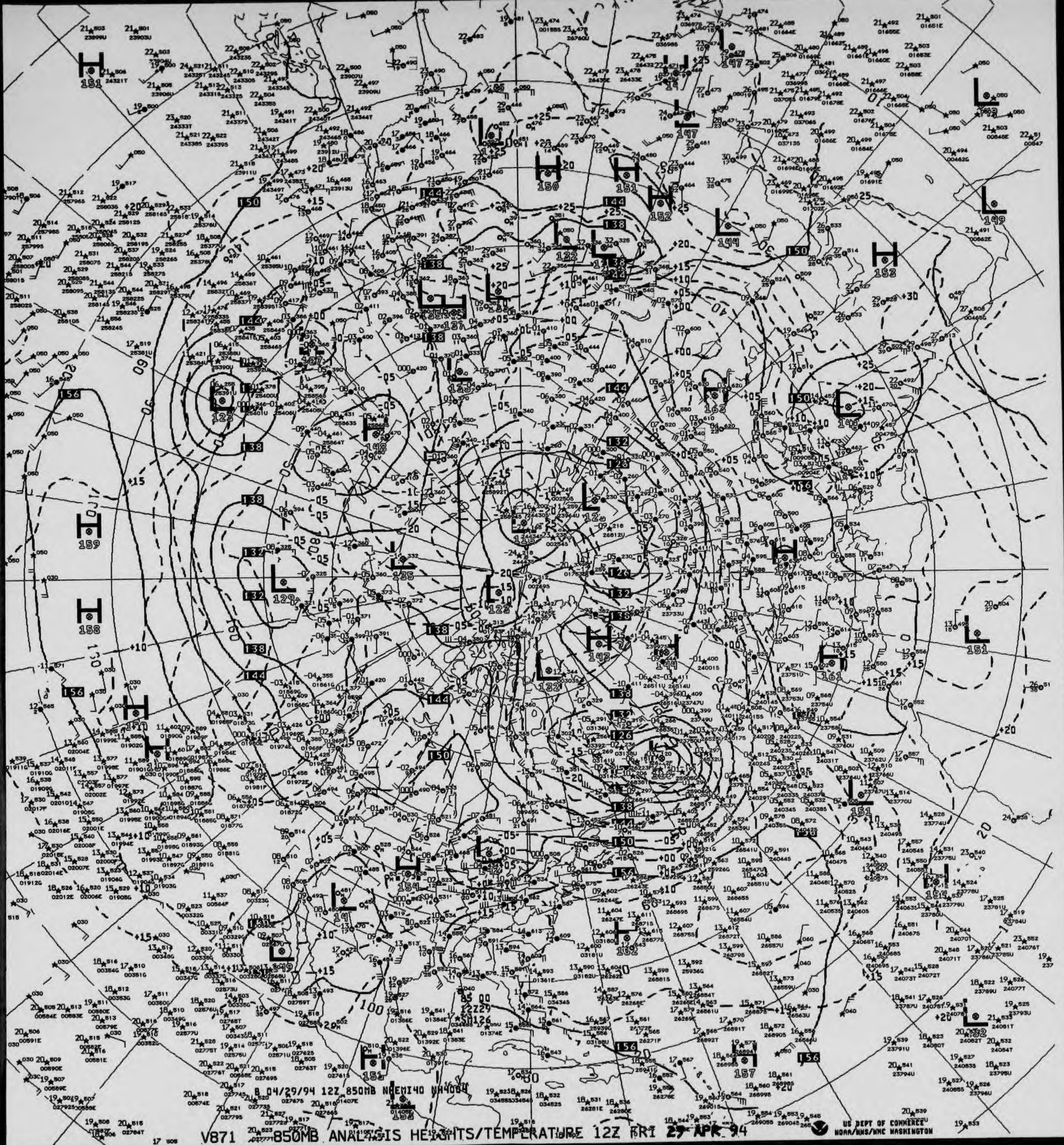
B 04/29/94 12Z 850MB NHEMI40 NH4004
US DEPT OF COMMERCE
NOAA/NWS/NMC WASHINGTON

V871 850MB ANALYSIS HEIGHTS/TEMPERATURE 12Z FRI 29 APR 94

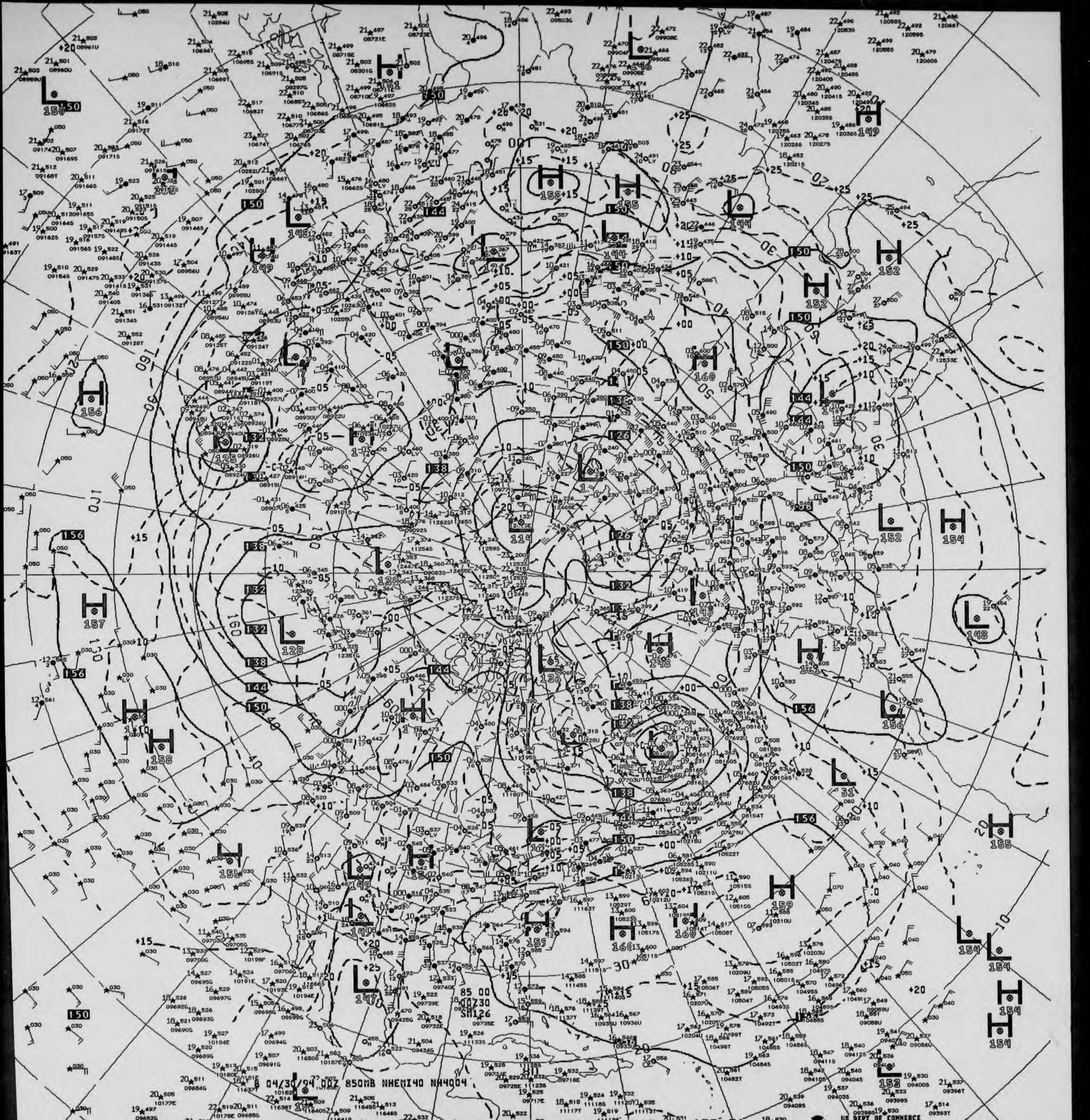
6 04/30/94 00Z 850MB NHEMI40 NH4004
85 00
00Z30
SM126

850MB ANALYSIS HEIGHTS/TEMPERATURE 00Z SAT 30 APR 94

US DEPT OF COMMERCE
NOAA/NWS/NMC WASHINGTON

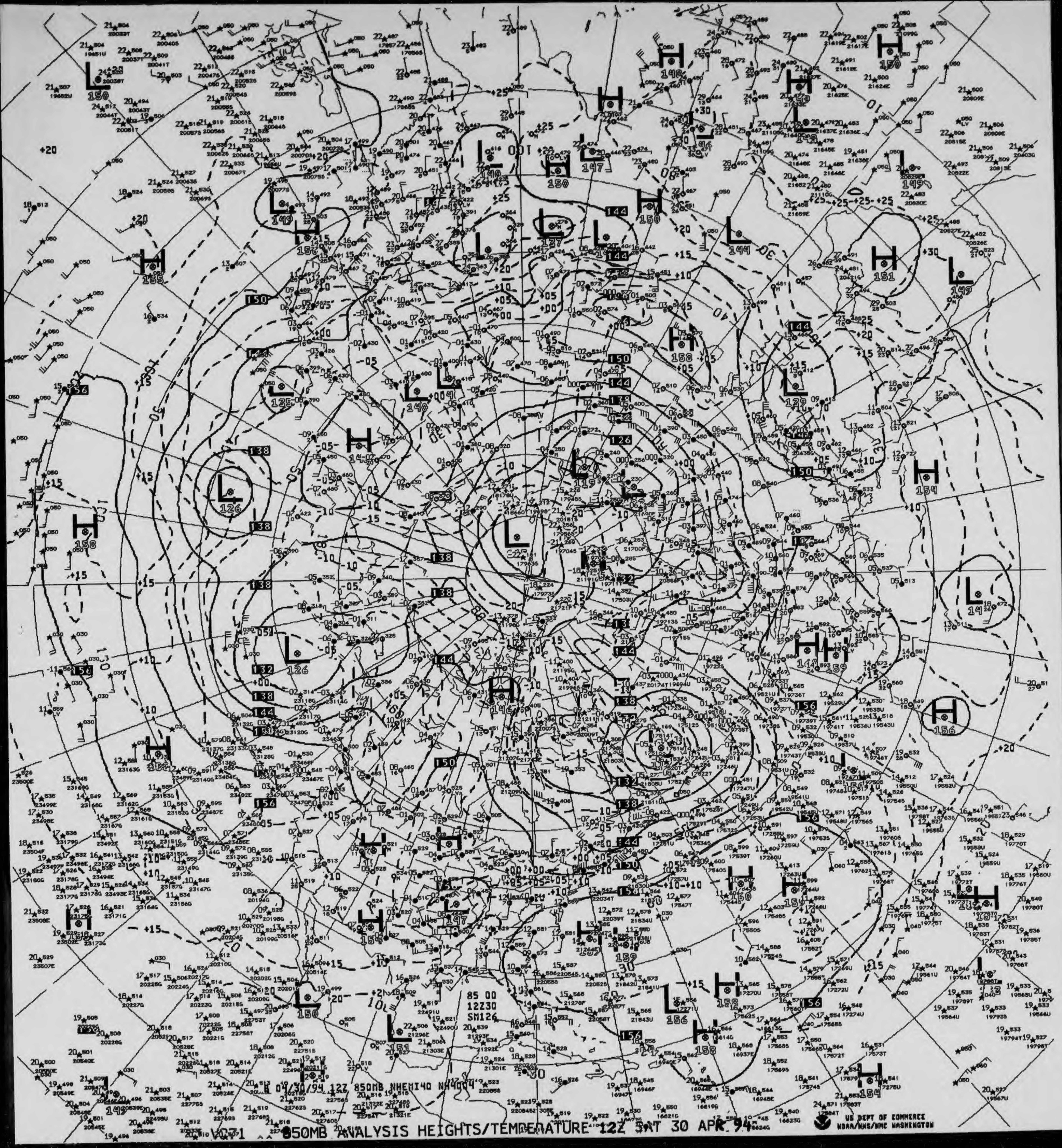
85 00
12Z30
SM126
04/30/94 12Z 850MB NHEMI40 NH4004

VC71 850MB ANALYSIS HEIGHTS/TEMPERATURE 12Z SAT 30 APR 94

US DEPT OF COMMERCE
NOAA/NWS/NMC WASHINGTON

V. 8-63)

National Environmental Satellite, Data, and Information Se
National Climatic Data Center

DEPARTMENT OF COMMERCE
UNITED STATES OF AMERICA

700 MB CONSTANT PRESSURE CHARTS

NORTHERN HEMISPHERE NWP

ALL RECORDS ARE THE BEST AVAILABLE FOR FILMING

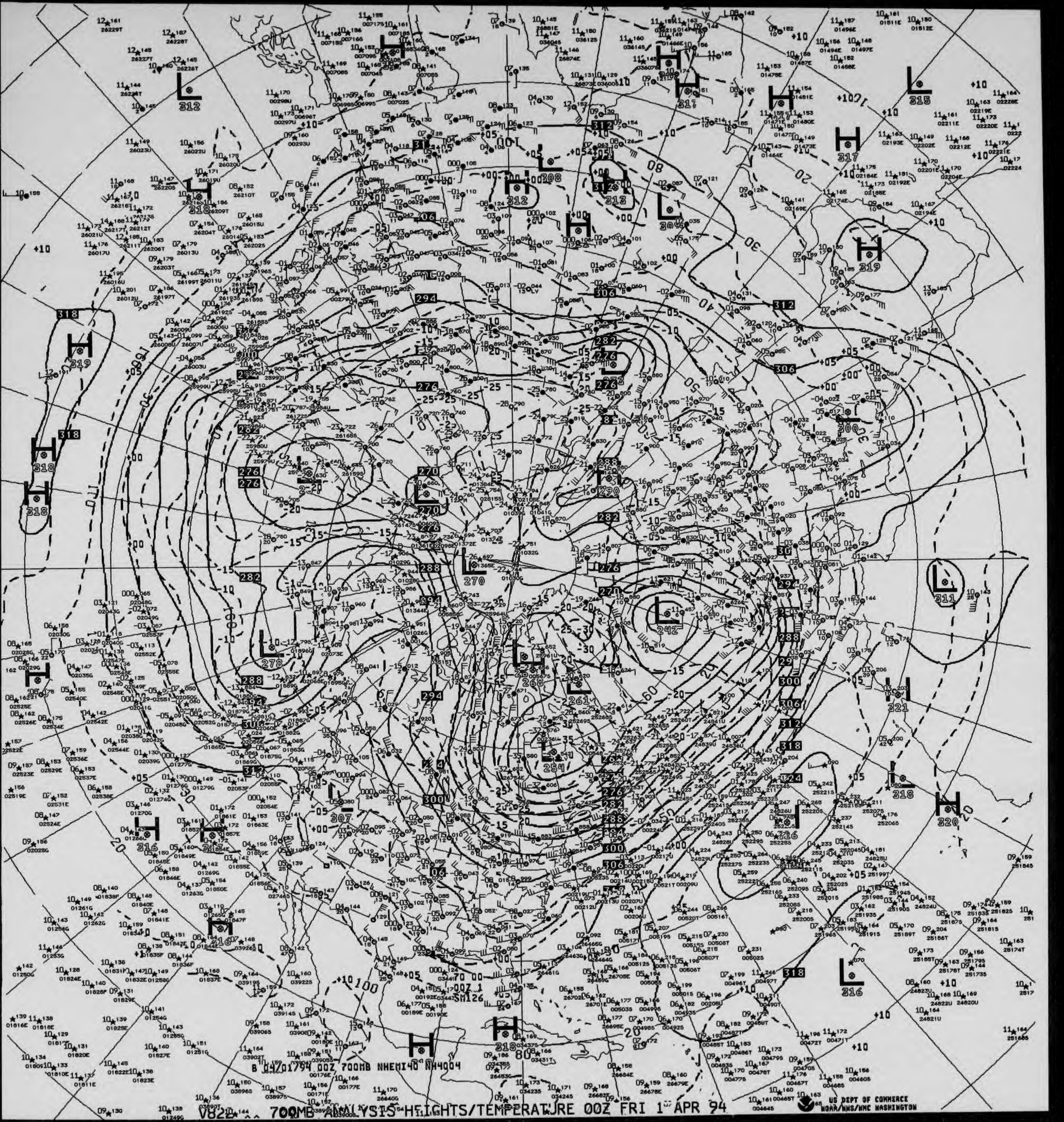

B 04/01794 00Z 700MB NHEMI40 NH4004

V822 700MB ANALYSIS HEIGHTS/TEMPERATURE 00Z FRI 1 APR 94

US DEPT OF COMMERCE
NOAA/NWS/NMC WASHINGTON

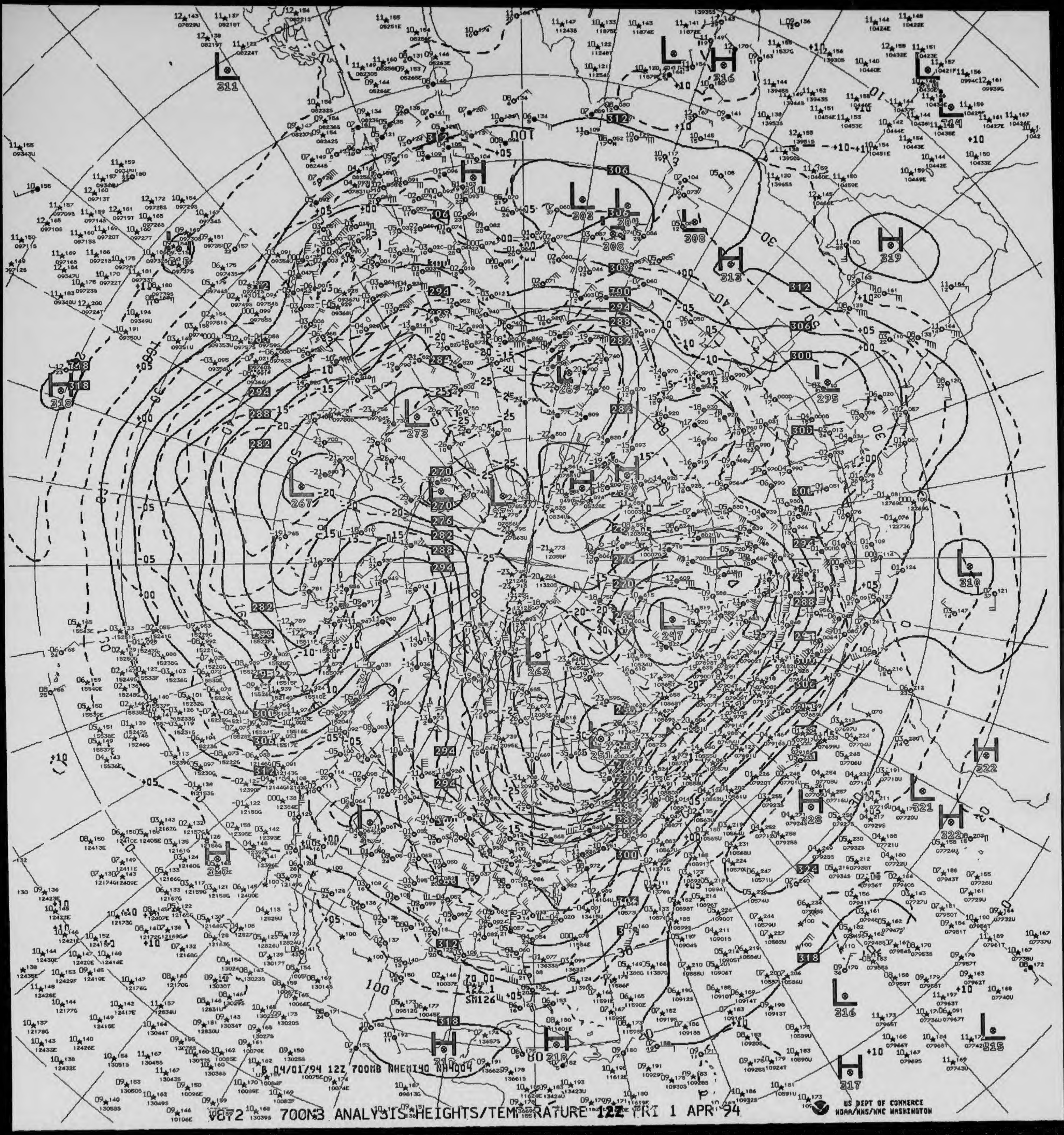

VBT2 700MB ANALYSIS HEIGHTS/TEMPERATURE 12Z FRI 1 APR 94

B 04/01/94 12Z 700MB NHEMI40 NH4004

US DEPT OF COMMERCE
NOAA/NWS/NMC WASHINGTON

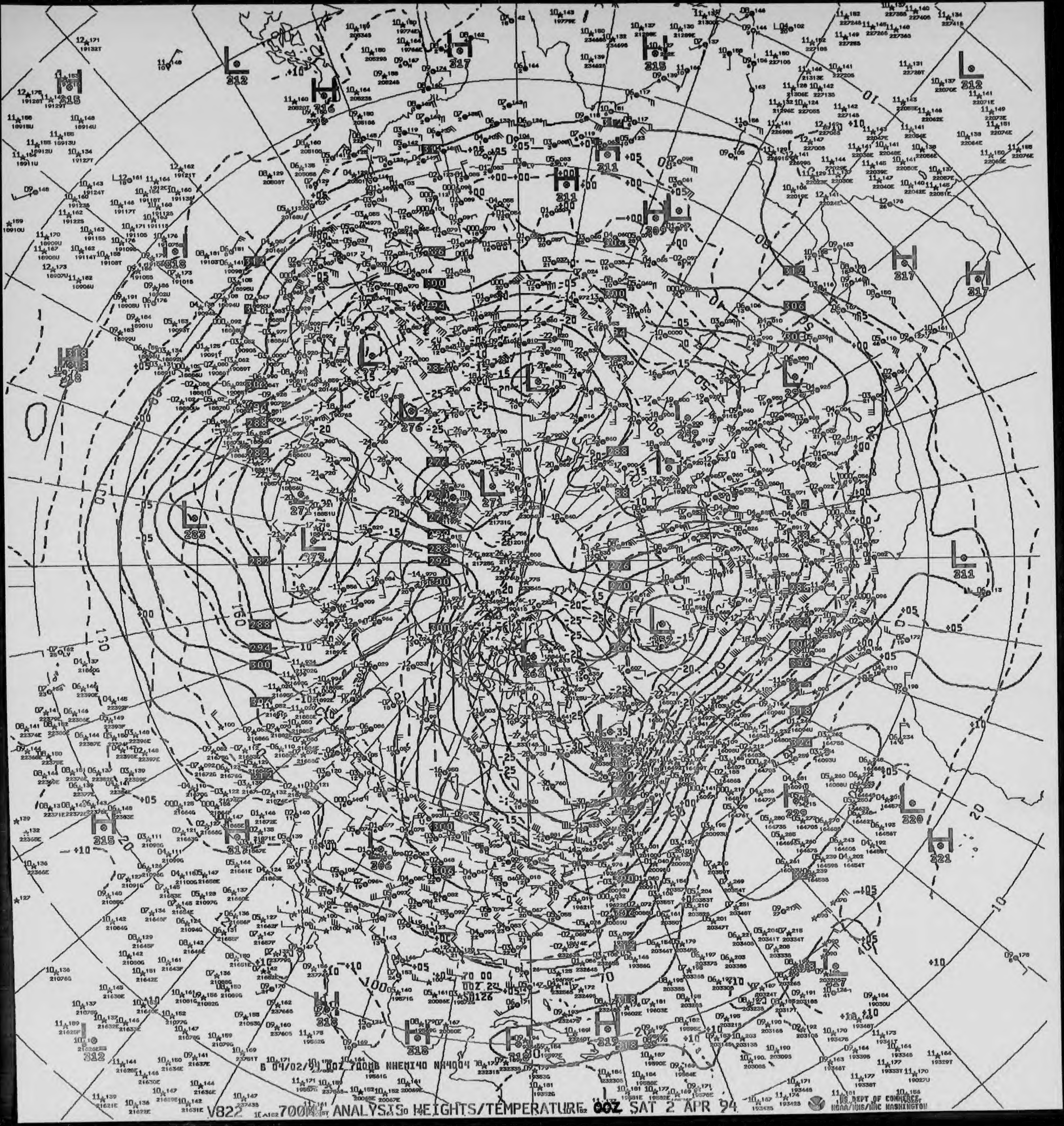

B 04/02/94 00Z 700MB NHEMI40 NA4004

V822 700MB ANALYSIS HEIGHTS/TEMPERATURE 00Z SAT 2 APR 94

US DEPT OF COMMERCE NOAA/NWS/NMC WASHINGTON

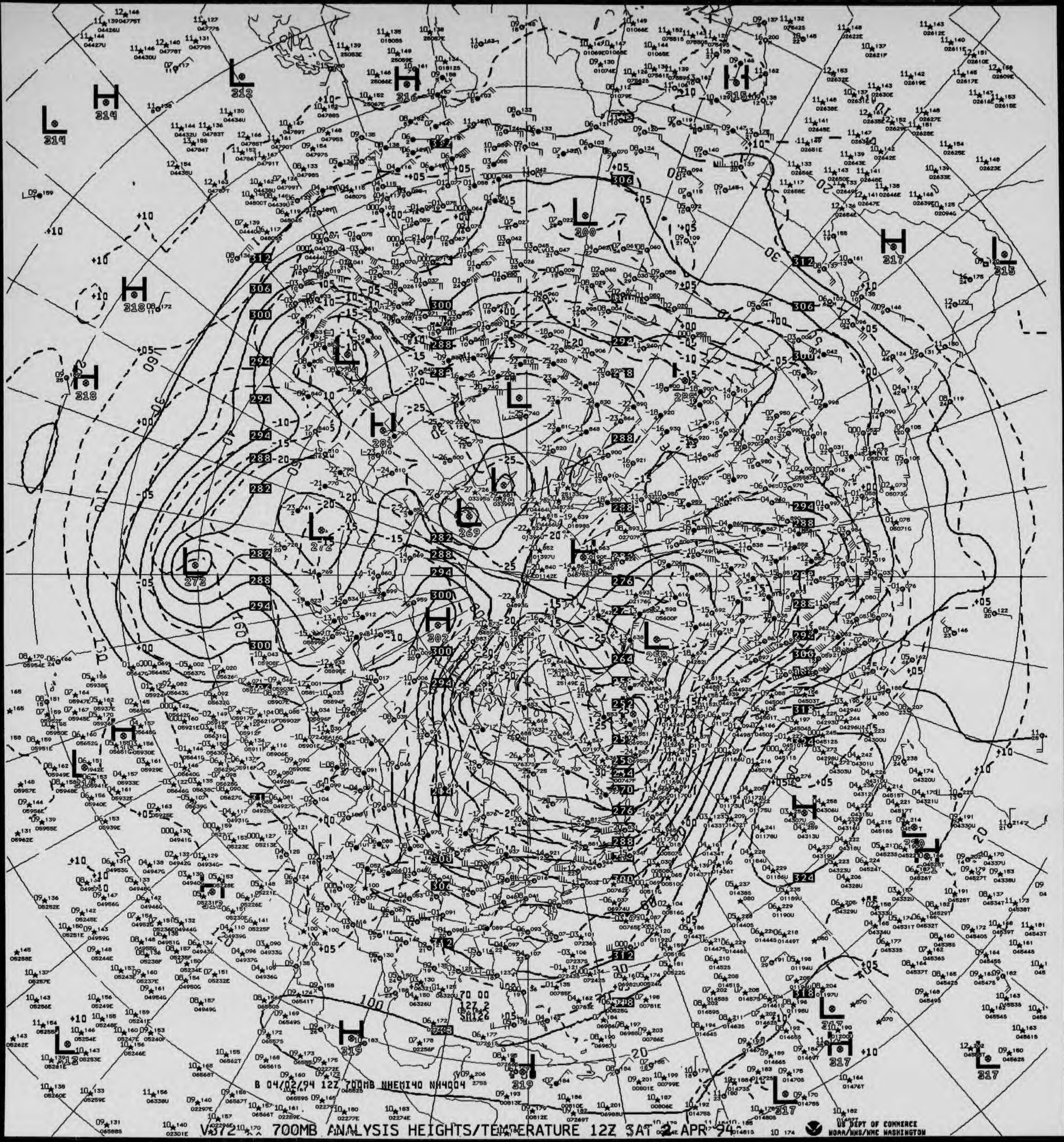
B 04/02/94 12Z 700MB NHEMI40 NH4004
70 00
127.2
SN126

V372 700MB ANALYSIS HEIGHTS/TEMPERATURE 12Z SAT 2 APR 94

US DEPT OF COMMERCE
NOAA/NWS/NMC WASHINGTON

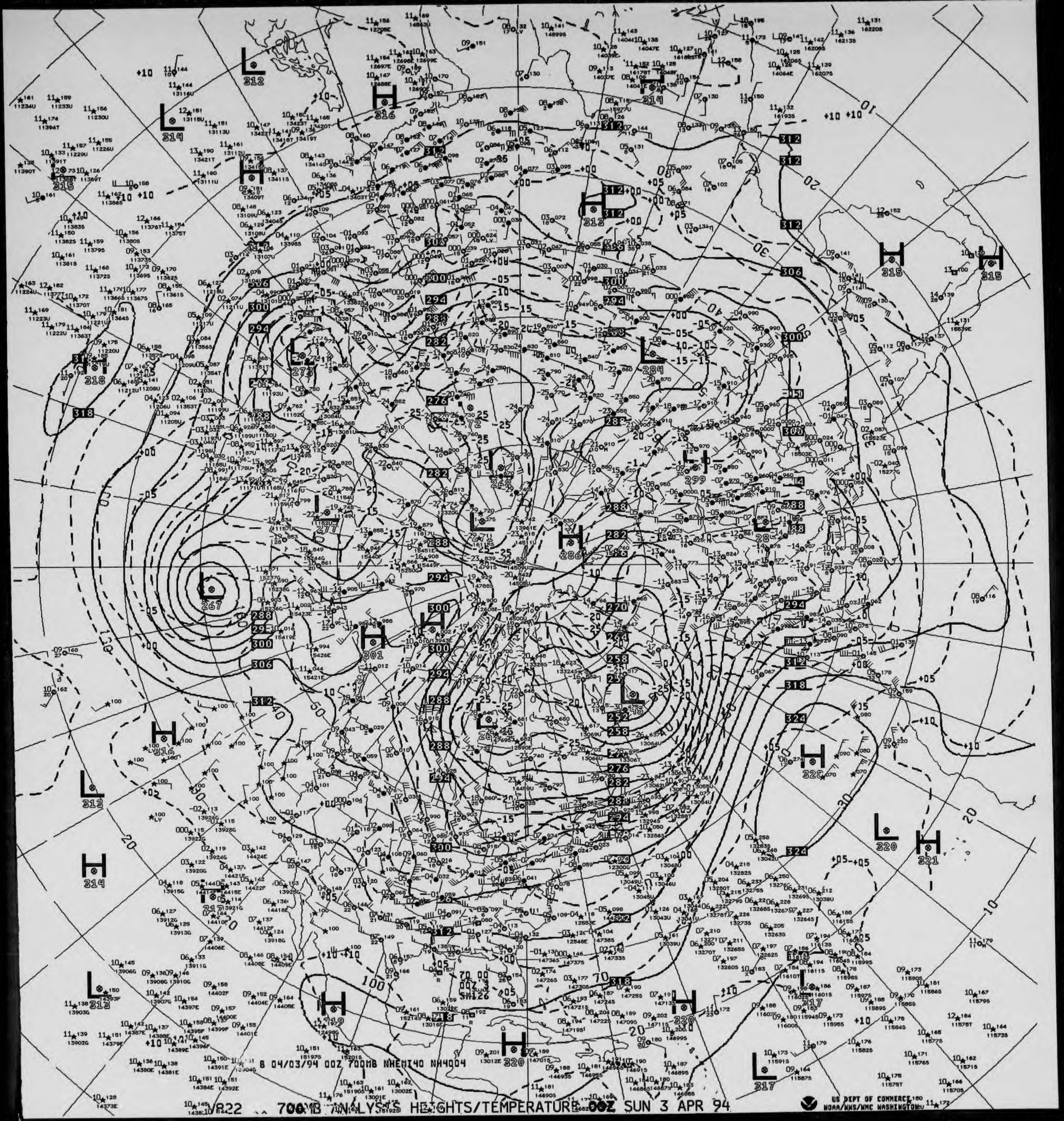

B 04/03/94 00Z 700MB NHEMI40 NH4004

VR22 .. 700MB ANALYSIS HEIGHTS/TEMPERATURE 00Z SUN 3 APR 94

US DEPT OF COMMERCE
NOAA/NWS/NMC WASHINGTON

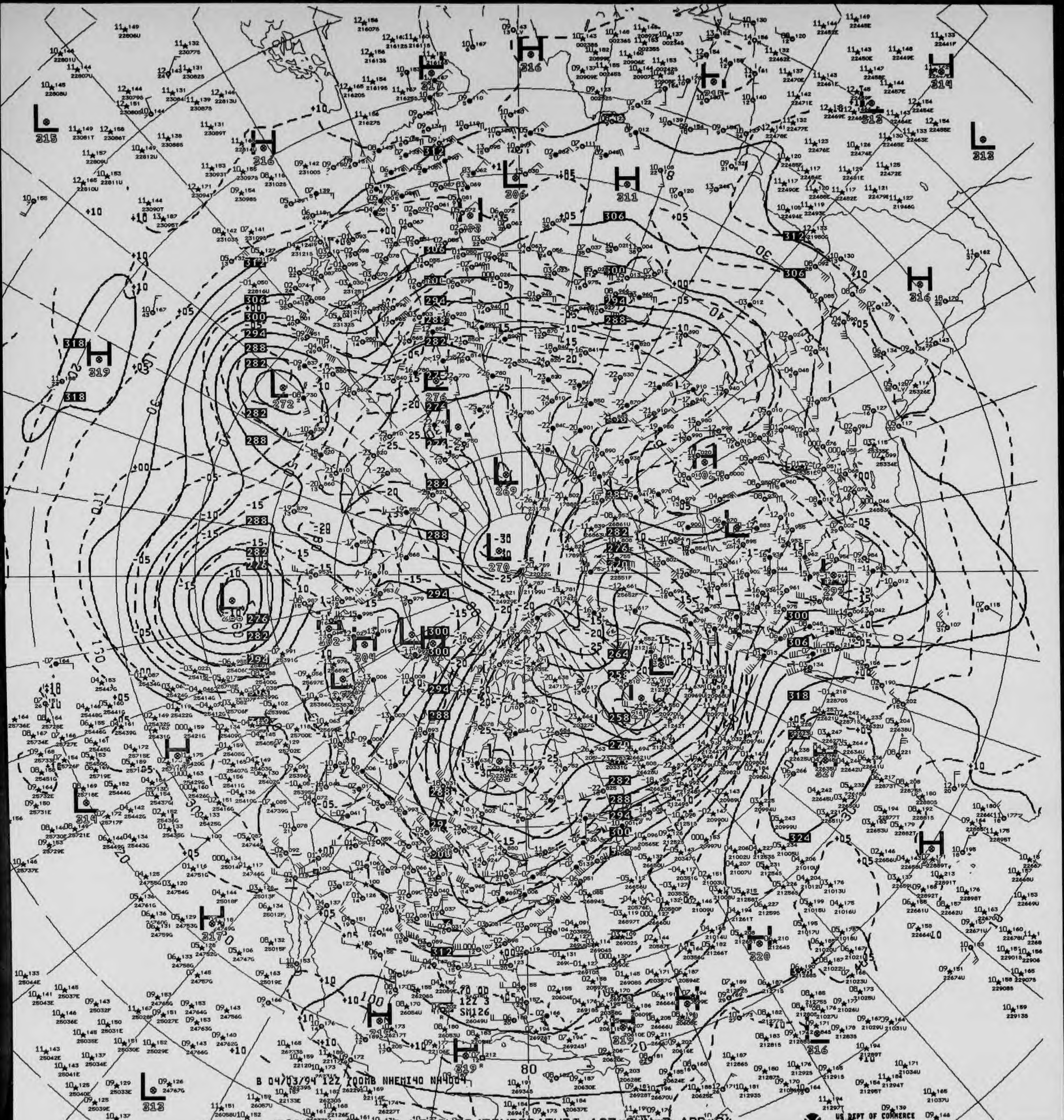
B 04/03/94 12Z 700MB NHEMI40 NH4004
122 3
SM126

V872 700MB ANALYSIS HEIGHTS/TEMPERATURE 12Z SUN 3 APR 94

US DEPT OF COMMERCE
NOAA/NWS/NMC WASHINGTON

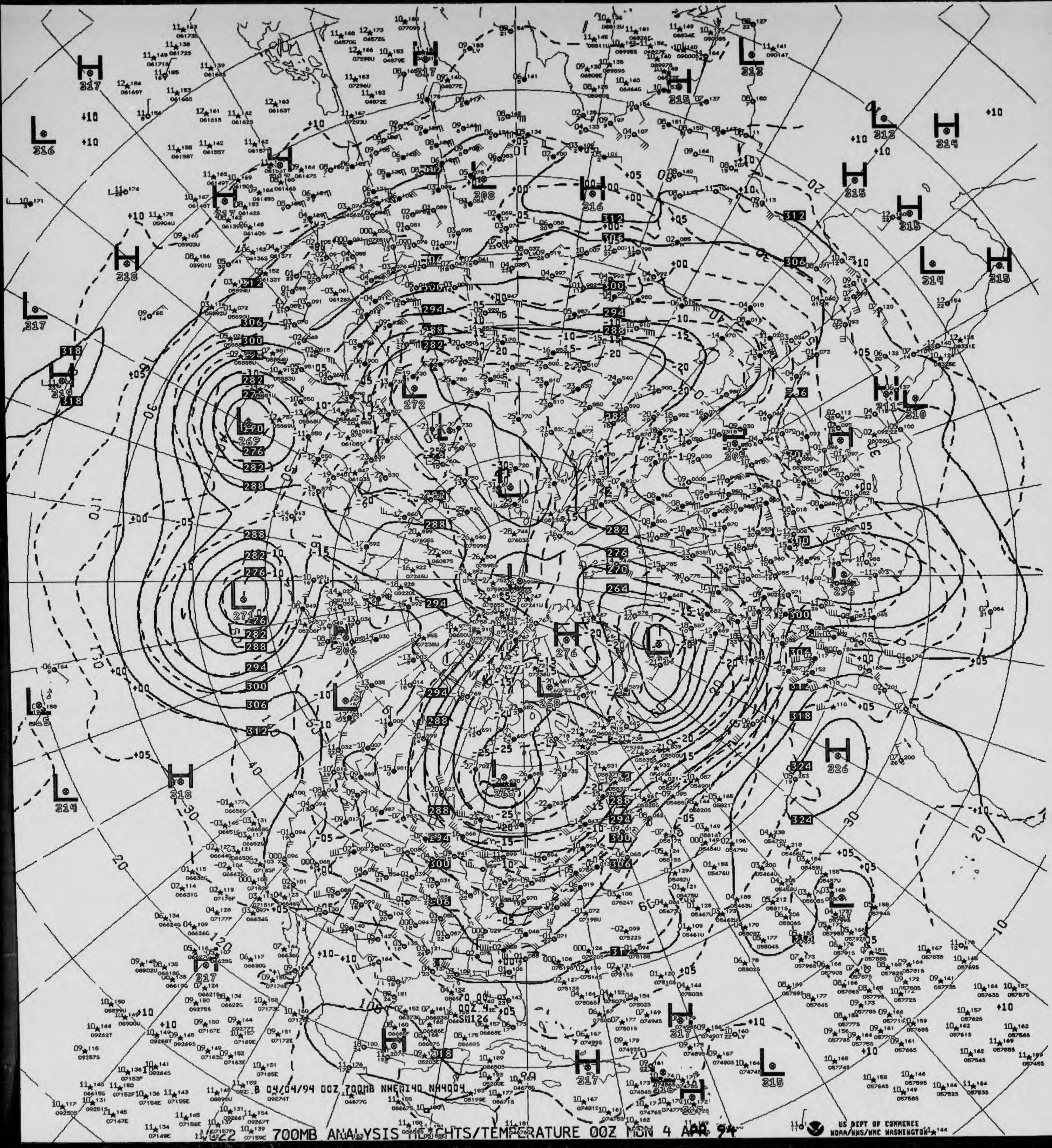
B 04/04/94 00Z 700MB NHEMI40 NH4004

700MB ANALYSIS HEIGHTS/TEMPERATURE 00Z MON 4 APR 94

US DEPT OF COMMERCE
NOAA/NWS/NMC WASHINGTON

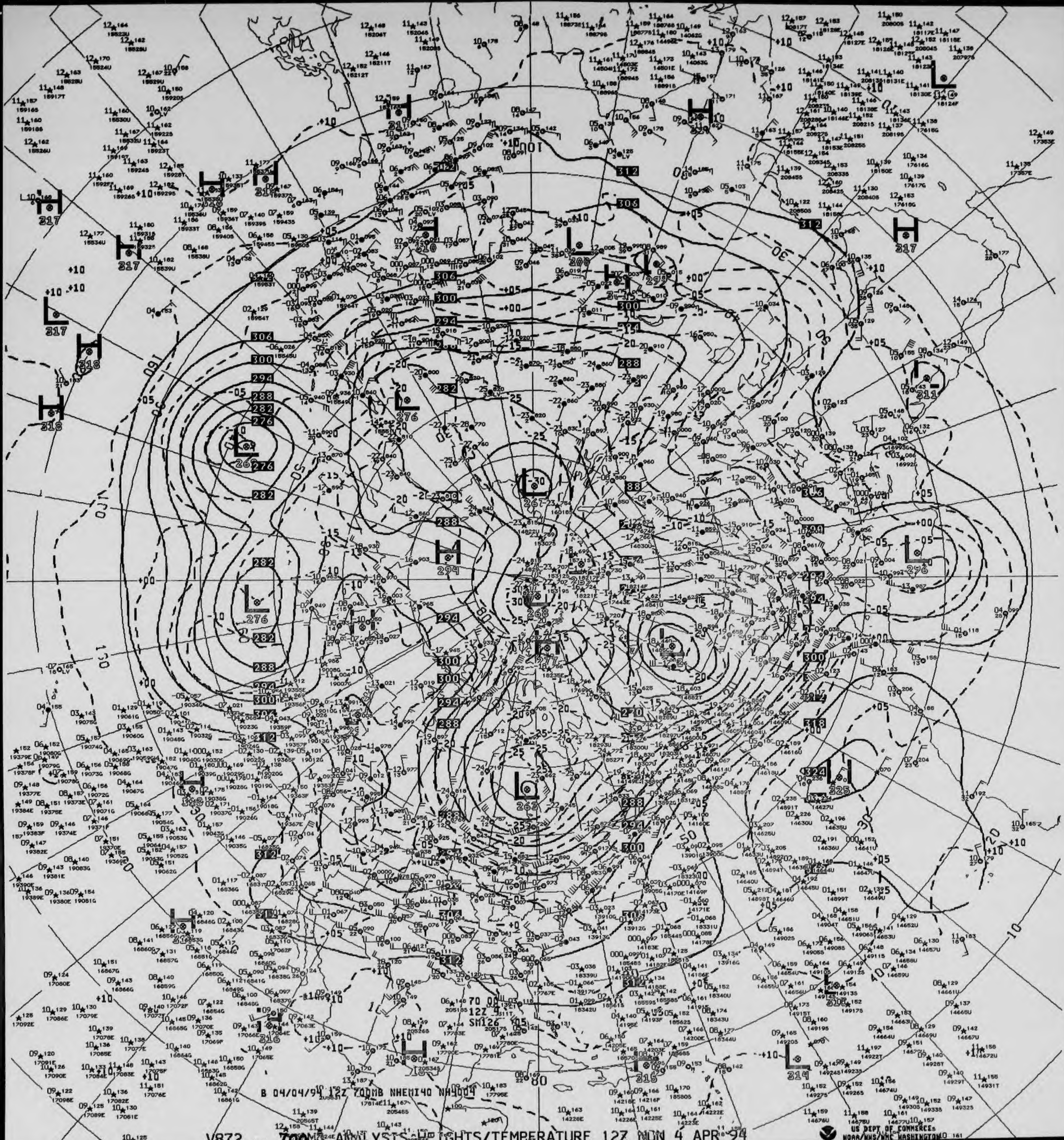
B 04/04/94 12Z 700MB NHEMI40 NH9004
70 0
12Z
SM126
US DEPT OF COMMERCE
NOAA/NWS/NMC WASHINGTON

V872 ^^ 700MB ANALYSIS HEIGHTS/TEMPERATURE 12Z MON 4 APR 94

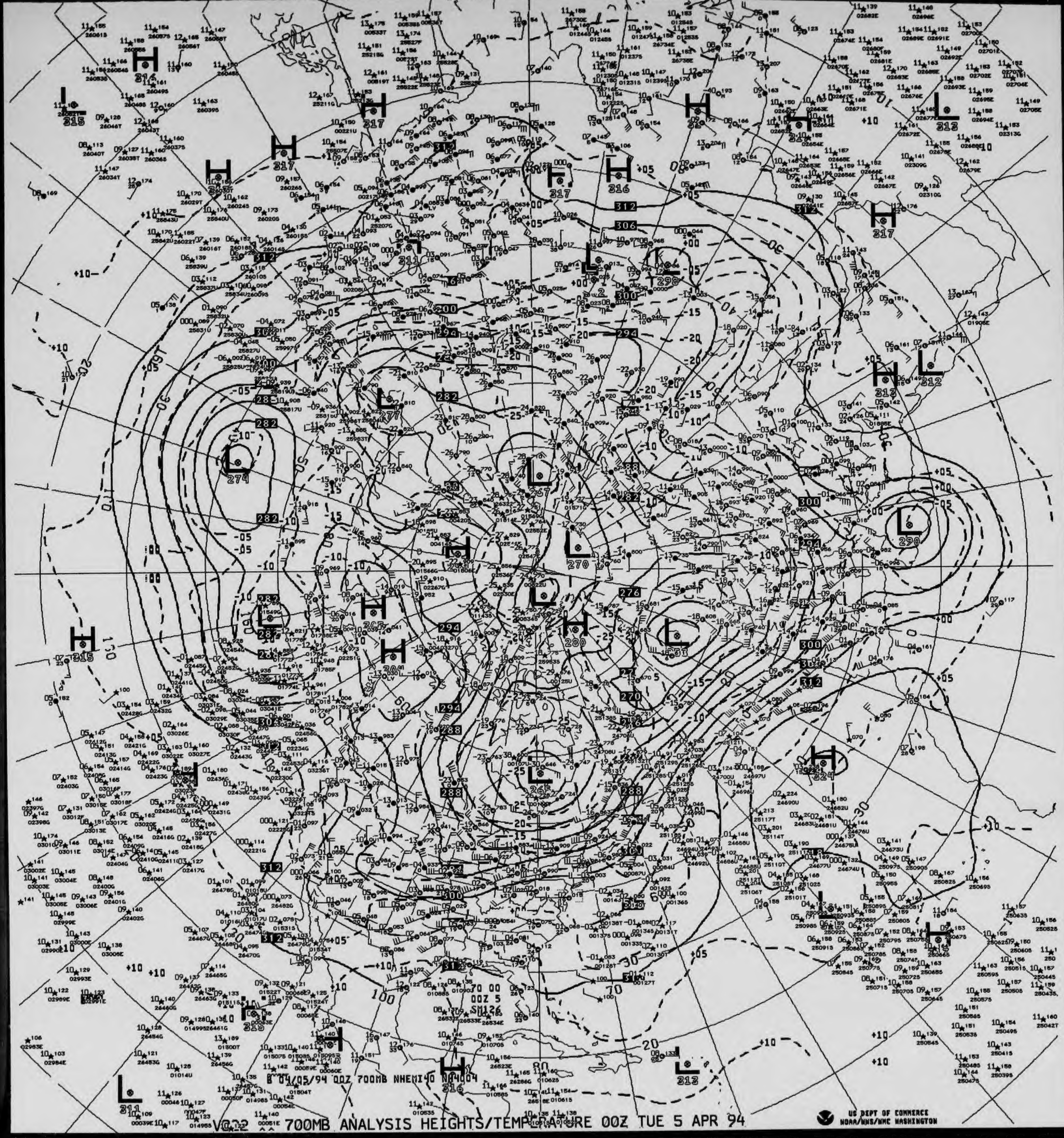
B 04/05/94 00Z 700MB NHEMI40 NH4004
70 00
00Z 5
SM126
H
L
274
290
312

VG22 ^^ 700MB ANALYSIS HEIGHTS/TEMPERATURE 00Z TUE 5 APR 94

US DEPT OF COMMERCE
NOAA/NWS/NMC WASHINGTON

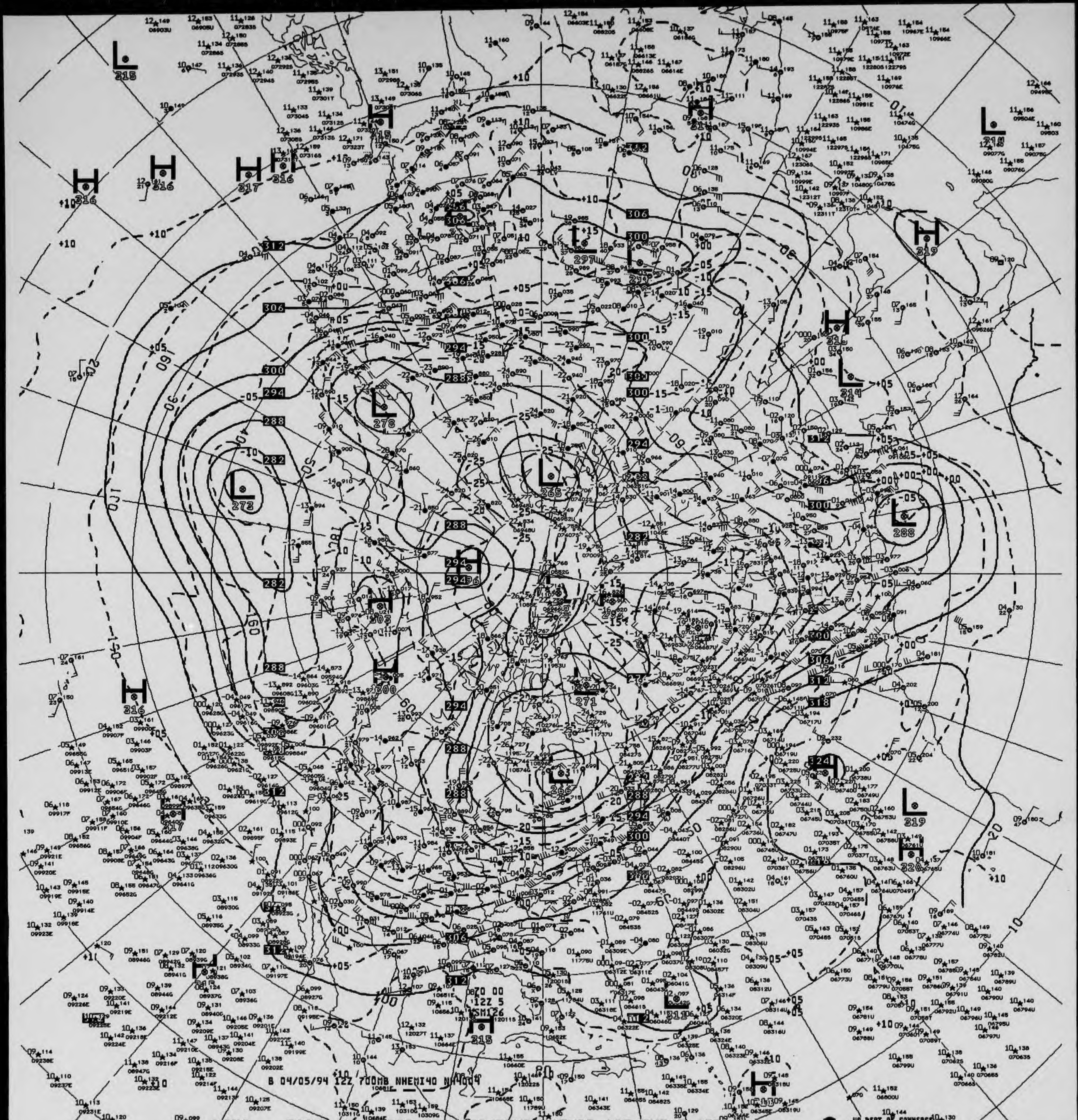
B 04/05/94 12Z 700MB NHEMI40 NH4004
70 00
12Z 5
SM126

V872 ^^ 700MB ANALYSIS HEIGHTS/TEMPERATURE 12Z TUE 5 APR 94

US DEPT OF COMMERCE
NOAA/NWS/NMC WASHINGTON

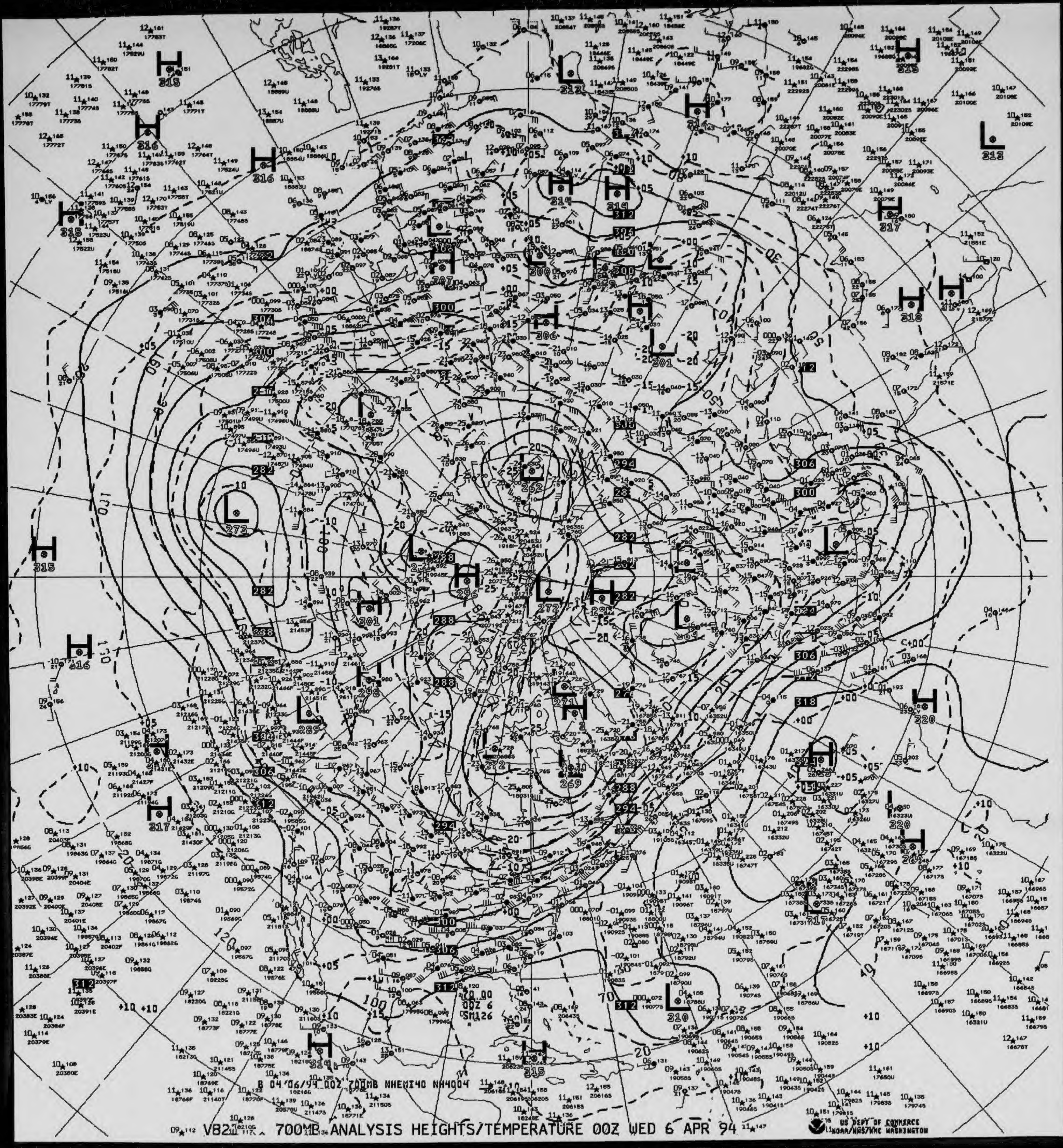
B 04/06/94 00Z 700MB NHEMI40 NH4004
00Z 6
SM126
US DEPT OF COMMERCE
NOAA/NWS/NMC WASHINGTON

V82 700MB ANALYSIS HEIGHTS/TEMPERATURE 00Z WED 6 APR 94

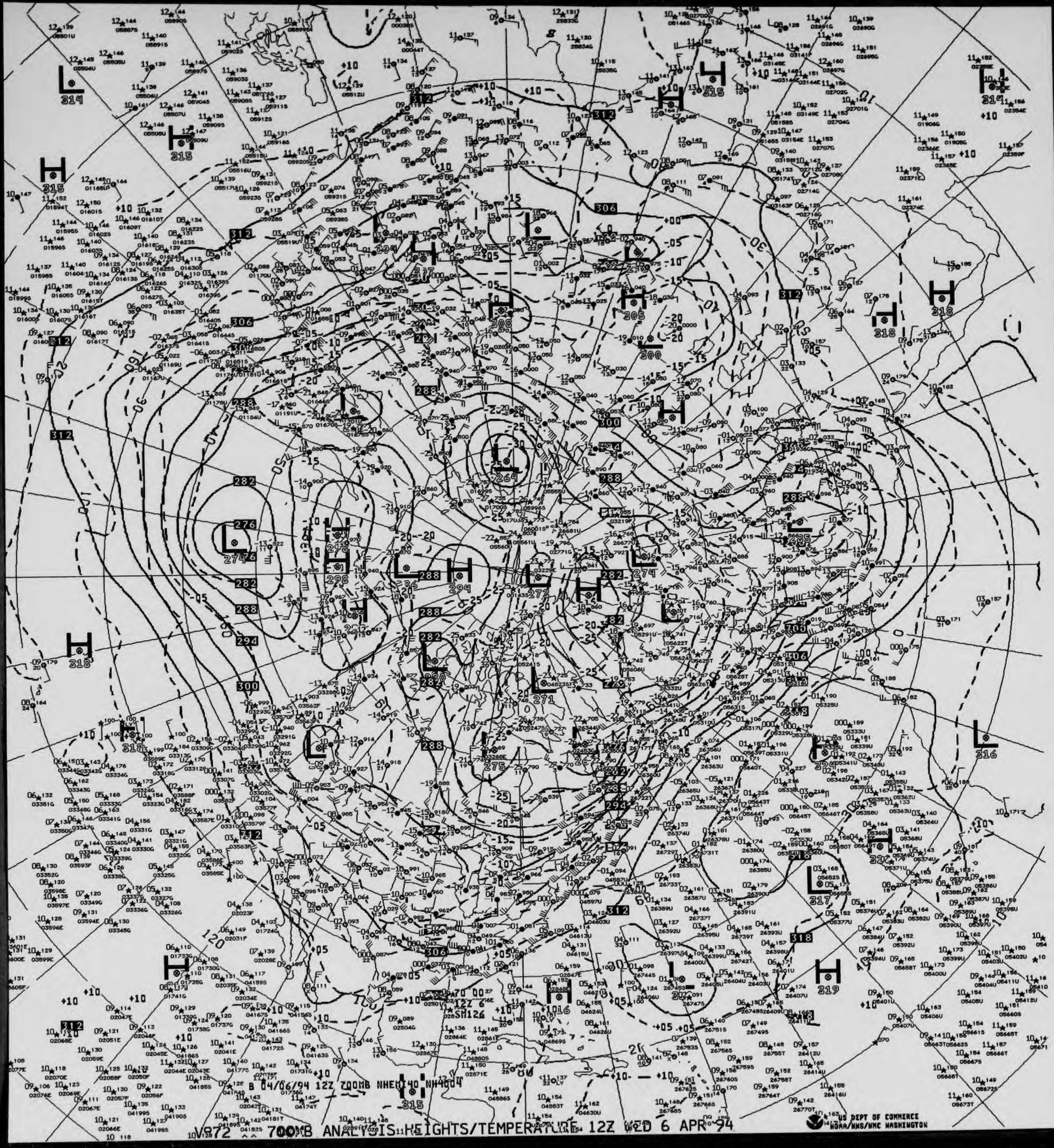
B 04/06/94 12Z 700MB NHEM140 NH4004
US DEPT OF COMMERCE
NOAA/NWS/NMC WASHINGTON
H
L
264
271
272
274
276
282
288
294
300
306
312
318
+10
+05
-05
-10
-15
-20
-25
-30

V872 700MB ANALYSIS HEIGHTS/TEMPERATURE 12Z WED 6 APR 94

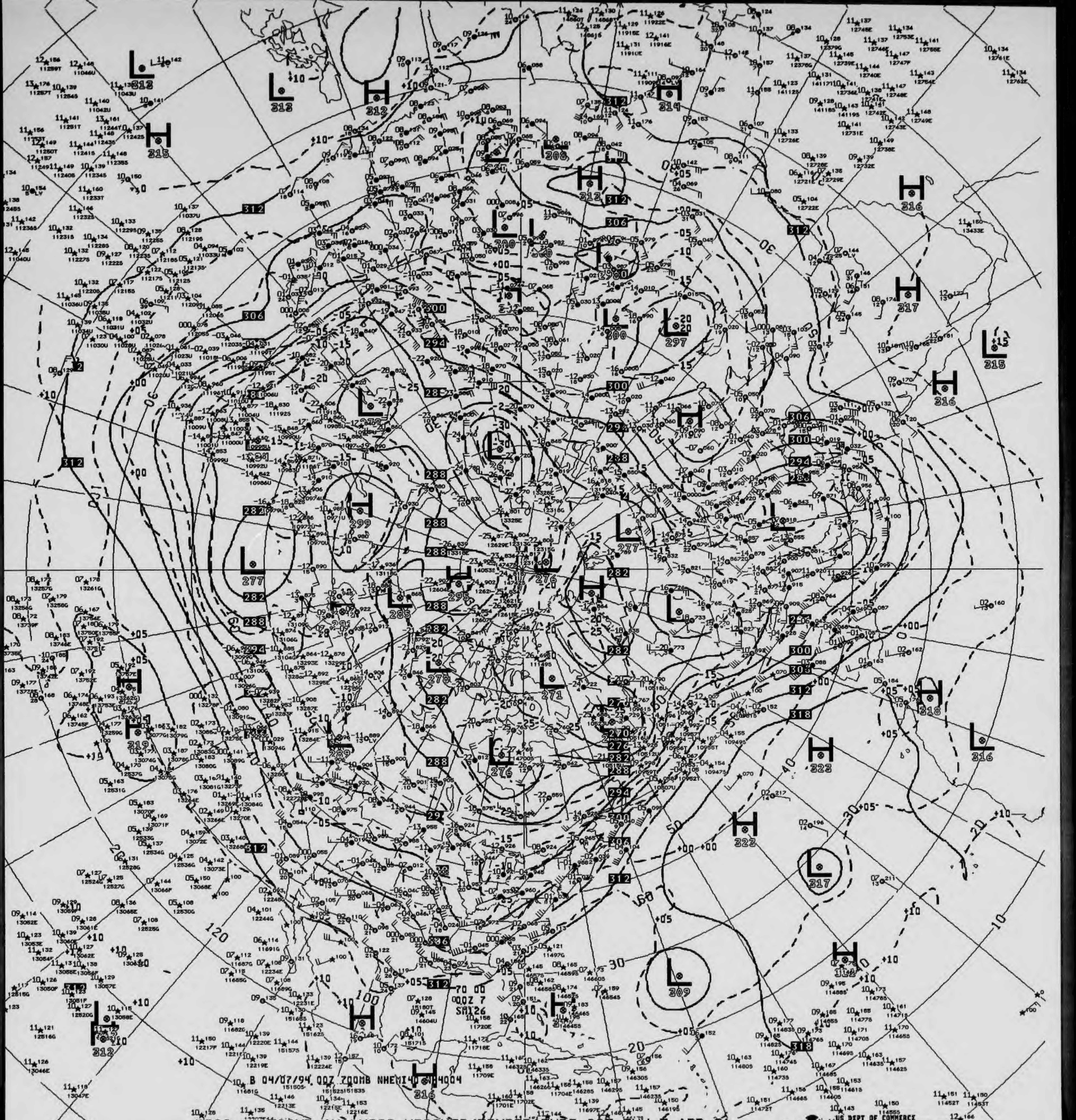
B 04/07/94 00Z 700MB NHEMI40 NH4004
70 00
00Z 7
SM126
US DEPT OF COMMERCE
NOAA/NWS/NMC WASHINGTON

V822 ^^ 700MB ANALYSIS HEIGHTS/TEMPERATURE 00Z THU 7 APR 94

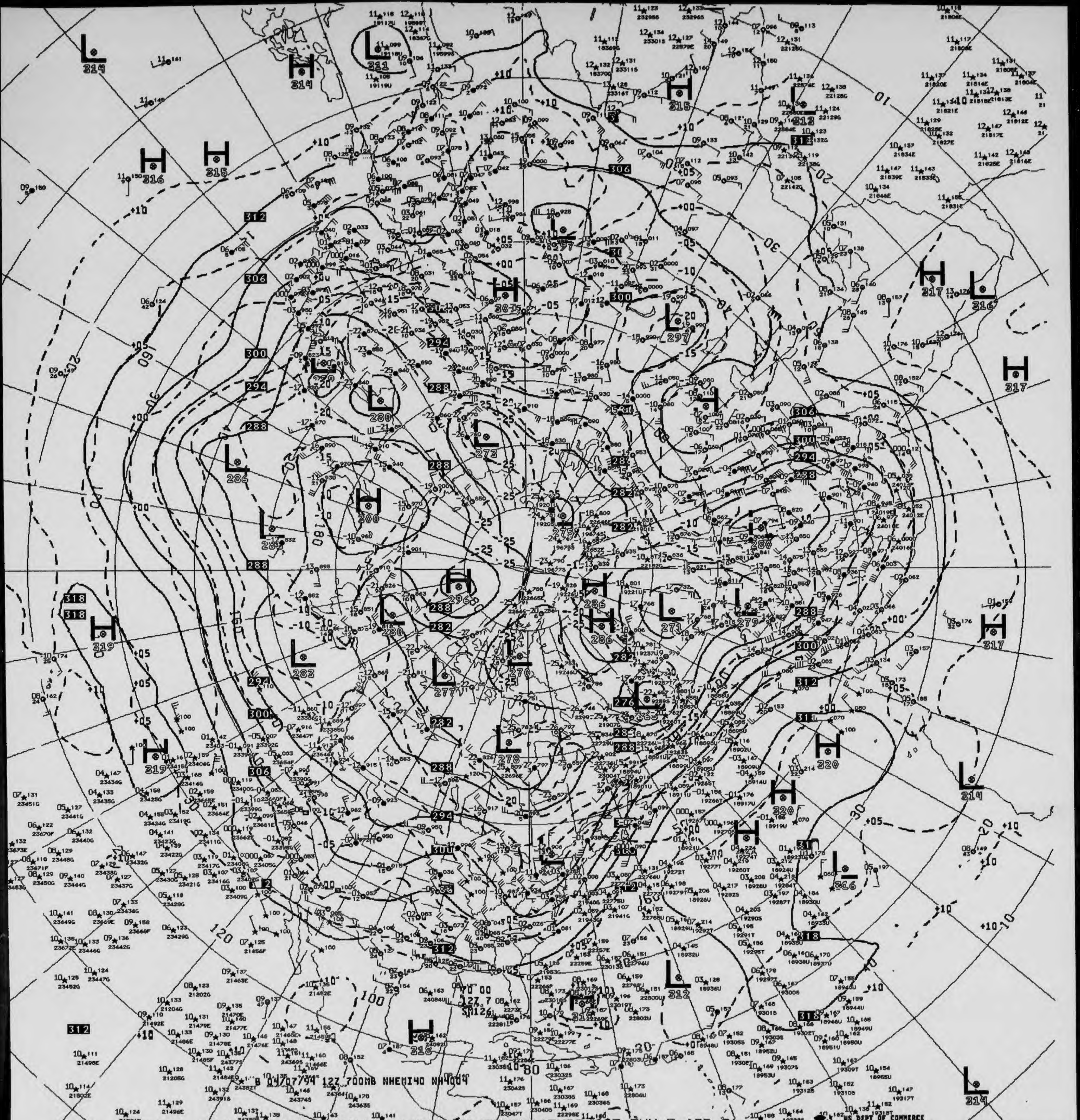
B 04/07/94 12Z 700MB NHEMI40 NH4004

V872 700MB ANALYSIS HEIGHTS/TEMPERATURE 12Z THU 7 APR 94

US DEPT OF COMMERCE
NOAA/NWS/NMC WASHINGTON

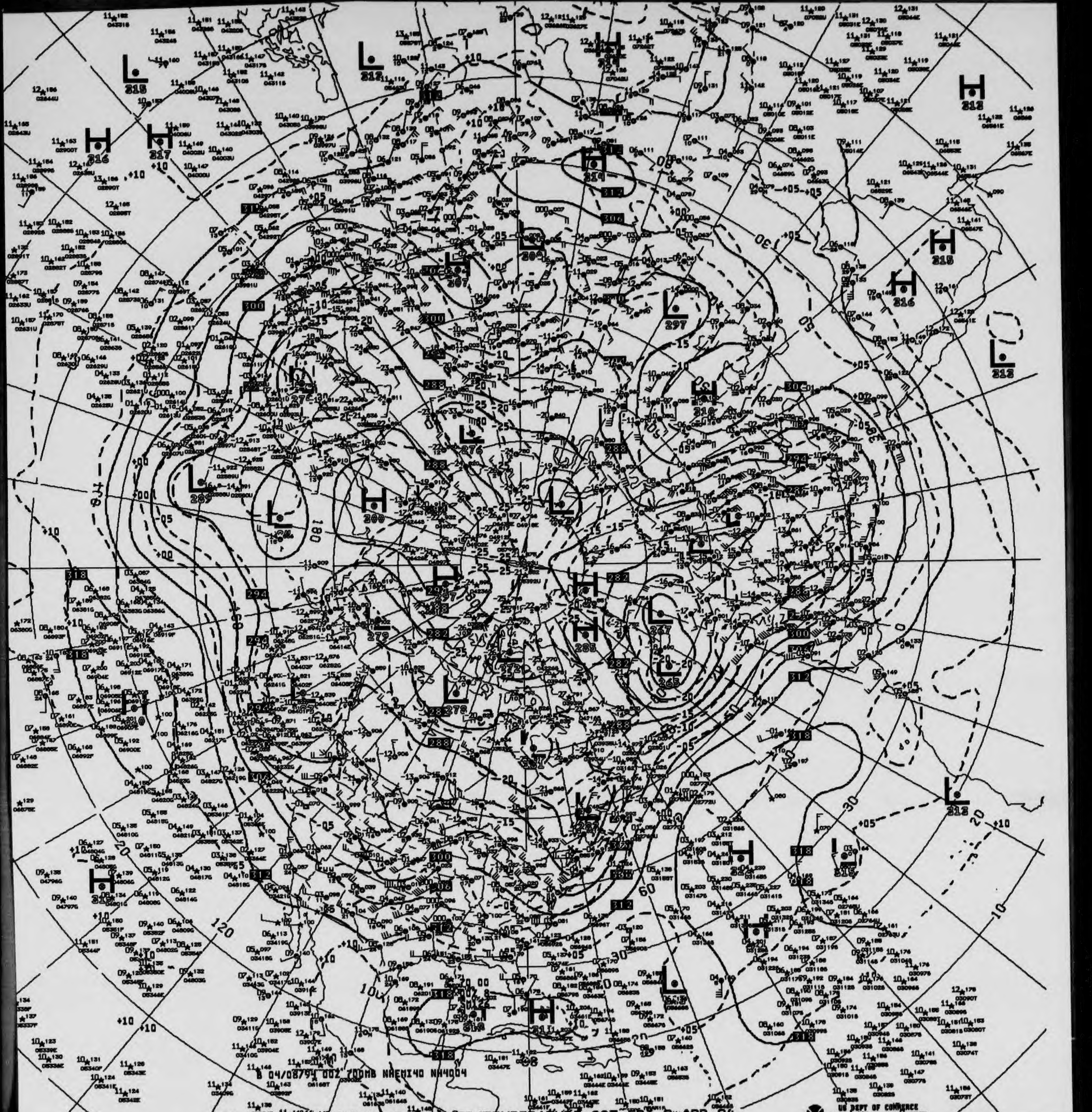
B 04/08794 00Z 700MB NHEMI40 NH4004
US DEPT OF COMMERCE
NOAA/NWS/NMC WASHINGTON

V822 ^^ 700MB ANALYSIS HEIGHTS/TEMPERATURE 00Z FRI 8 APR 94

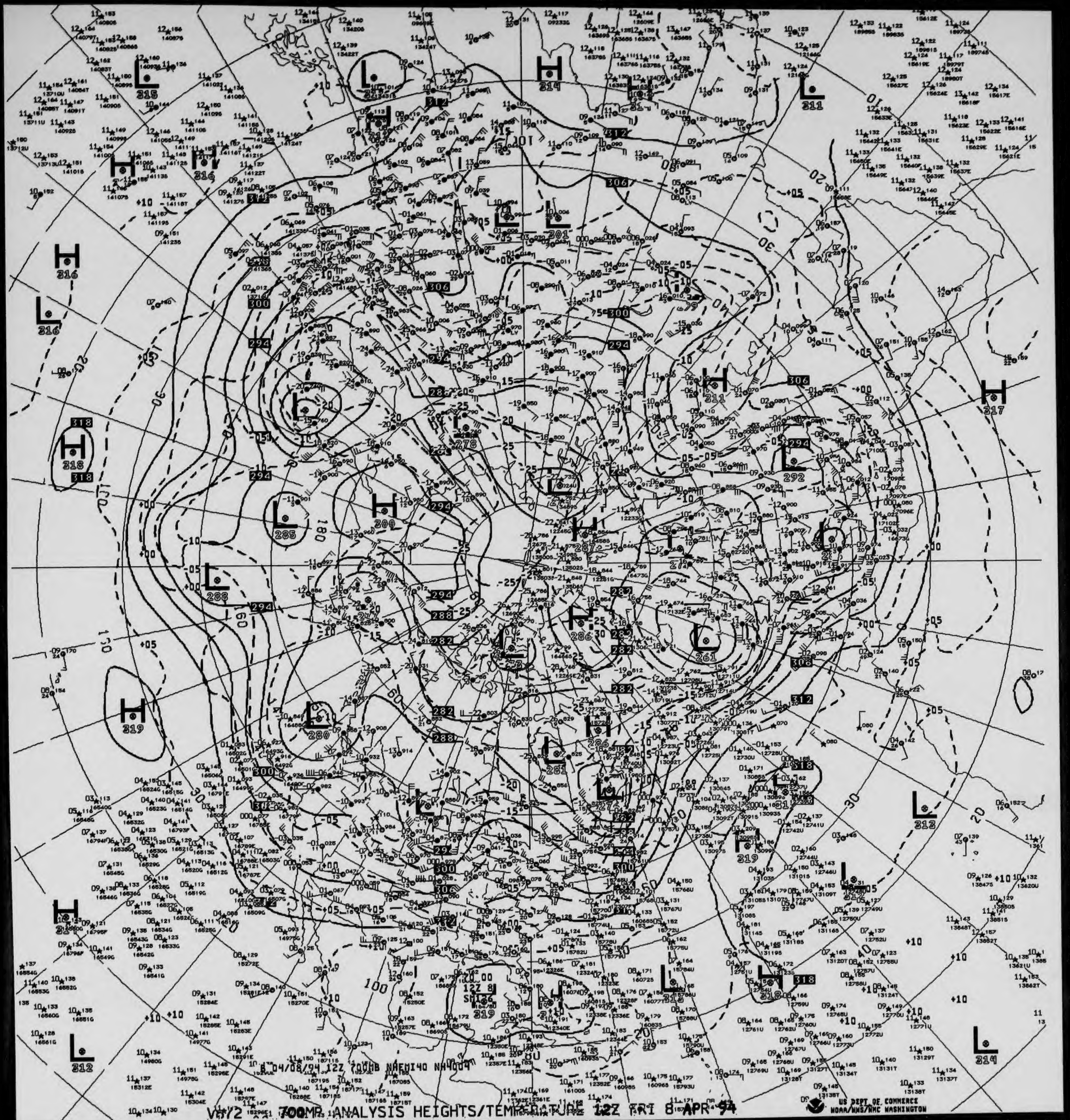
8 04/08/94 12Z 700MB NAFMI40 NH4004
H
L
316
318
319
315
314
311
317
300
285
288
280
278
271
287
286
261
272
273
292
294
306
312
313
319
318
321
312
314
301

VH72 700MB ANALYSIS HEIGHTS/TEMPERATURE 12Z FRI 8 APR 94

US DEPT OF COMMERCE
NOAA/NWS/NMC WASHINGTON

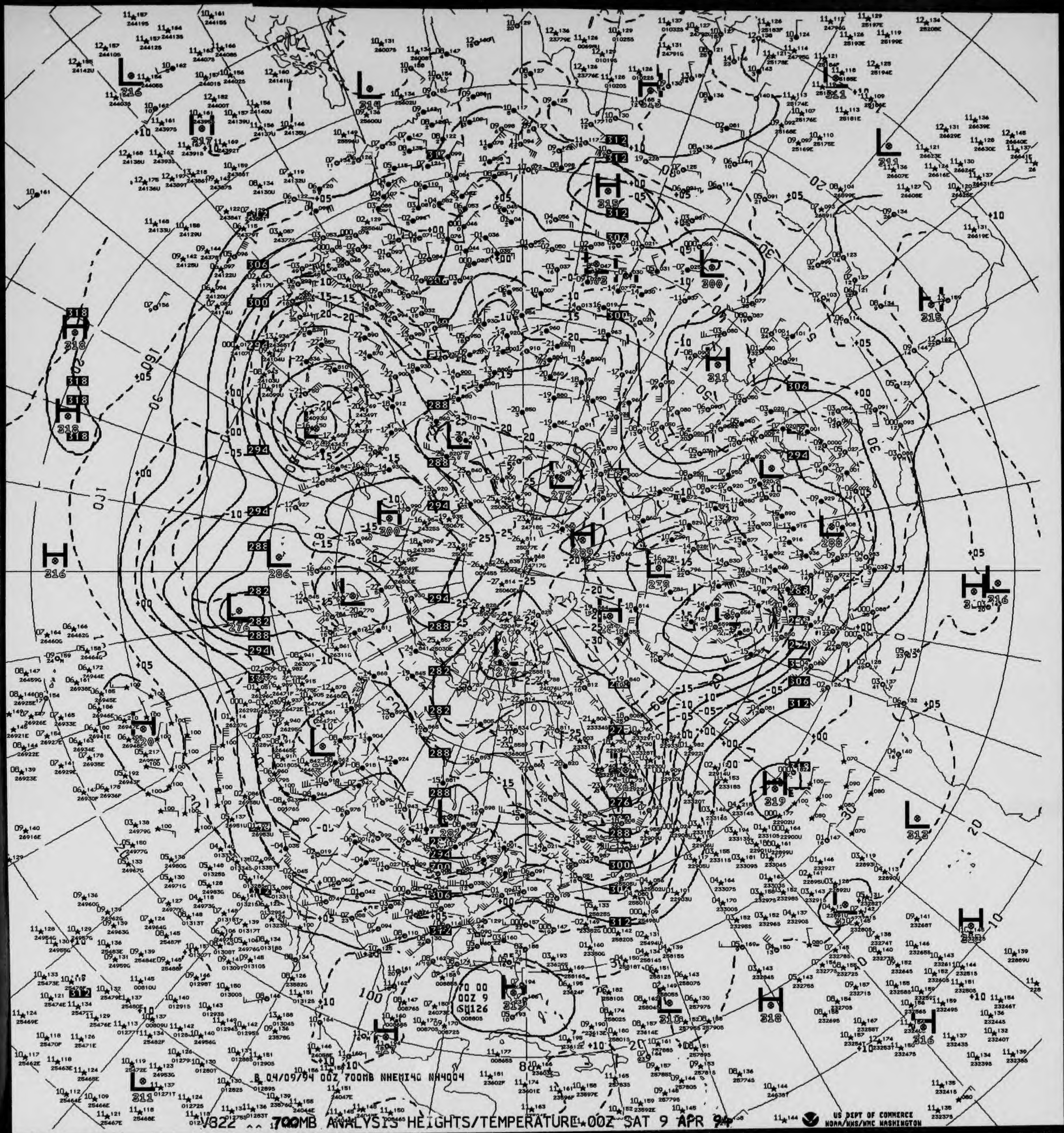
B 04/09/94 00Z 700MB NHEMI40 NH4004
70 00
00Z 9
SM126
US DEPT OF COMMERCE
NOAA/NWS/NMC WASHINGTON

V822 ^^ 700MB ANALYSIS HEIGHTS/TEMPERATURE 00Z SAT 9 APR 94

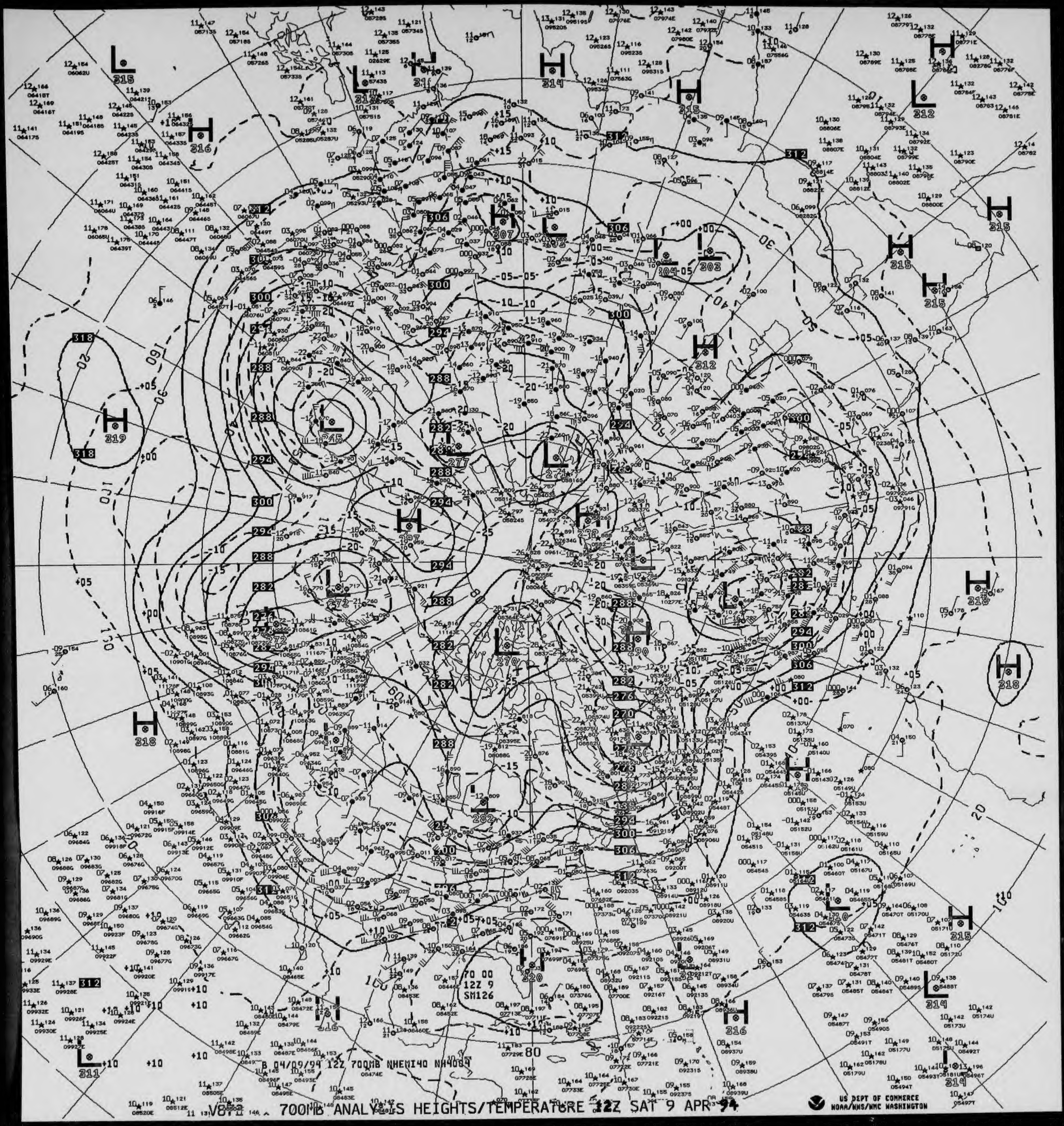
B 04/09/94 12Z 700MB NHEMI40 NH4004
70 00
12Z 9
SM126

V8 700MB ANALYSIS HEIGHTS/TEMPERATURE 12Z SAT 9 APR 94

US DEPT OF COMMERCE
NOAA/NWS/NMC WASHINGTON

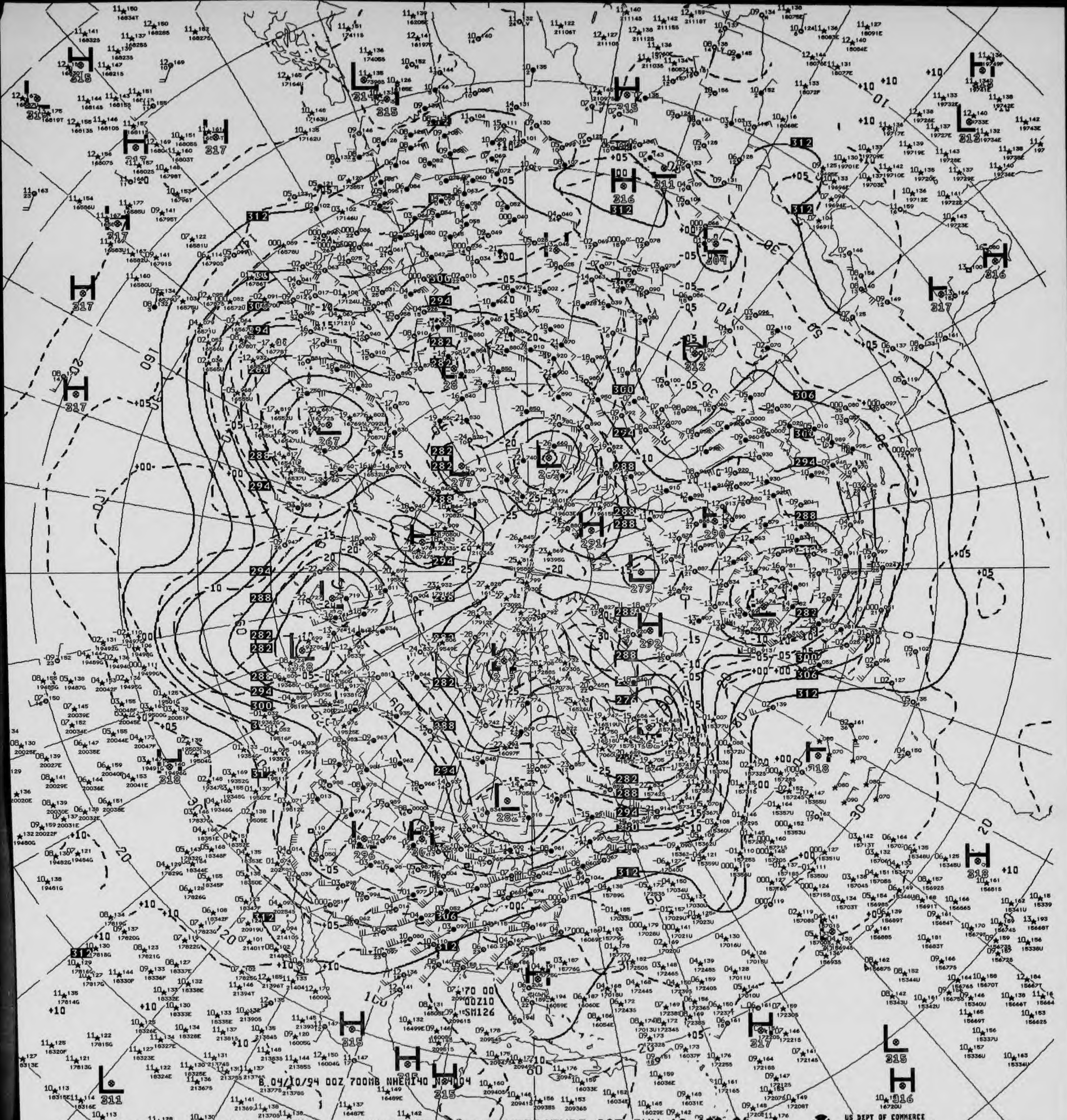
B 04/10/94 00Z 700MB NHEMI40 N4004
00Z10
SM126

V32Z ^^ 700MB ANALYSIS HEIGHTS/TEMPERATURE 00Z SUN 10 APR 94

US DEPT OF COMMERCE
NOAA/NWS/NMC WASHINGTON

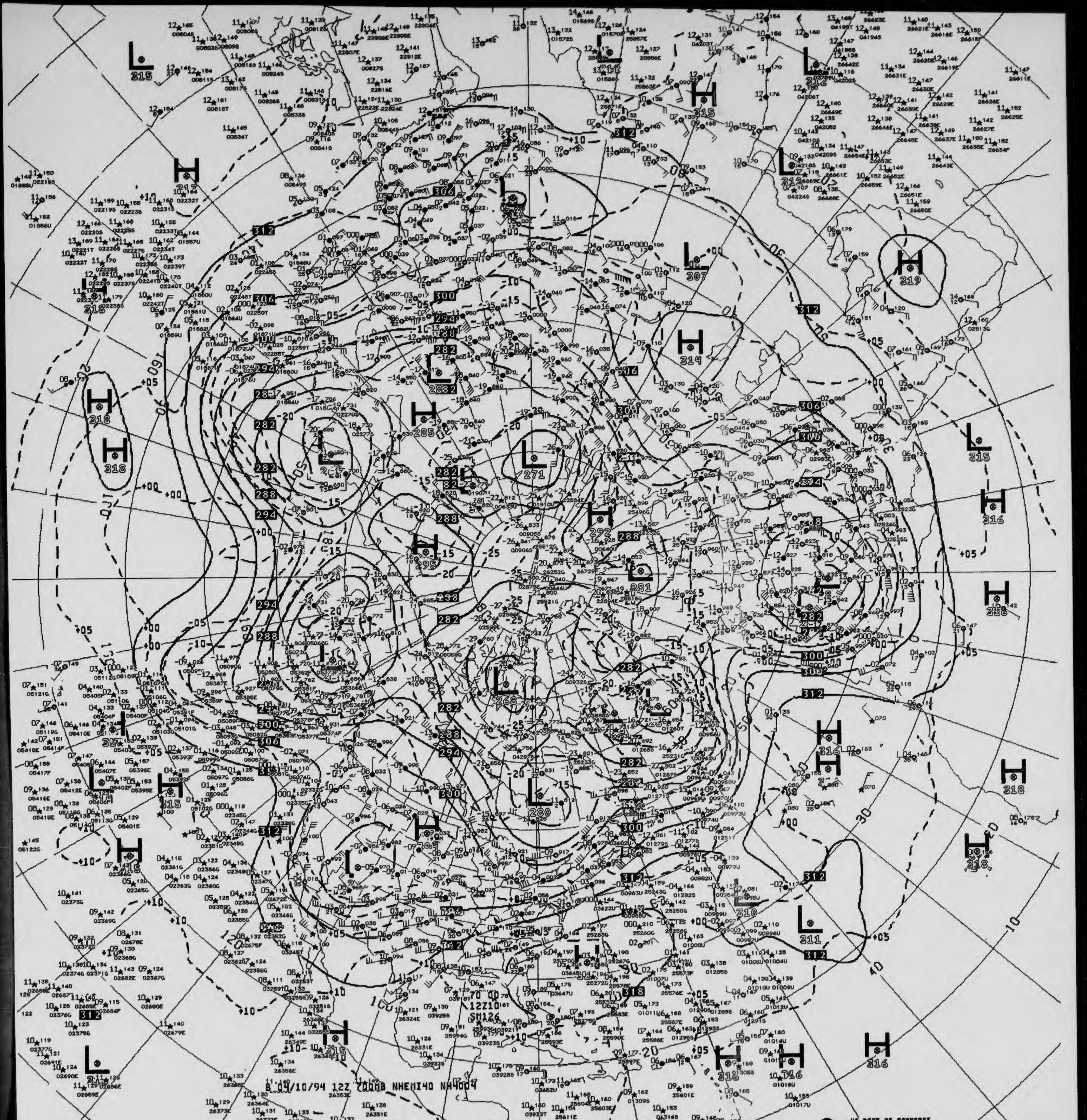
B 04/10/94 12Z 700MB NHEMI40 NH4004
70
12Z10
SM126

VGF2 .. 700MB ANALYSIS HEIGHTS/TEMPERATURE 12Z SUN 10 APR 94

US DEPT OF COMMERCE
NOAA/NWS/NMC WASHINGTON

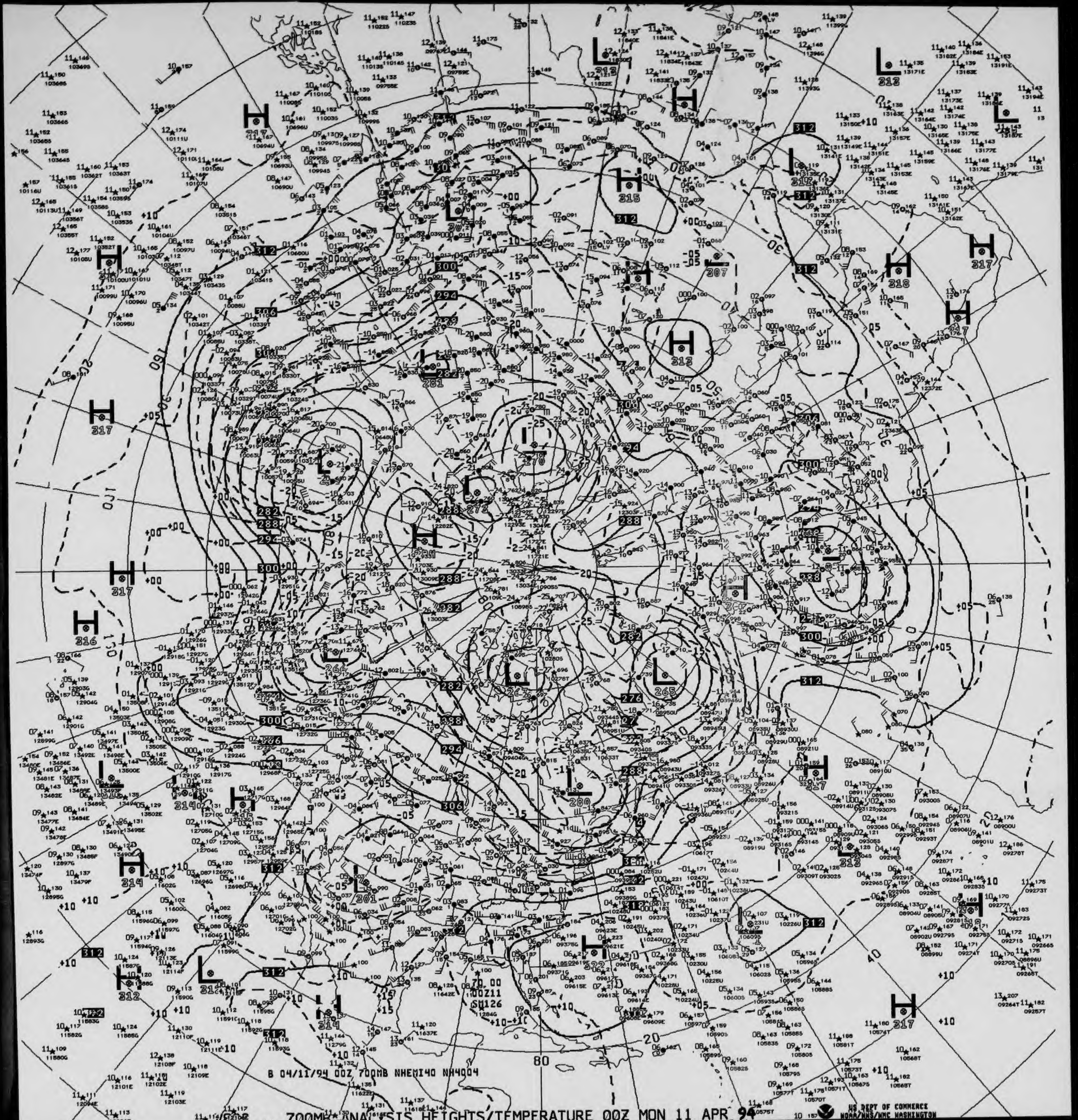
B 04/11/94 00Z 700MB NHEMI40 NH4004
80
US DEPT OF COMMERCE
NOAA/NWS/NMC WASHINGTON

V022 ^^ 700MB ANALYSIS HEIGHTS/TEMPERATURE 00Z MON 11 APR 94

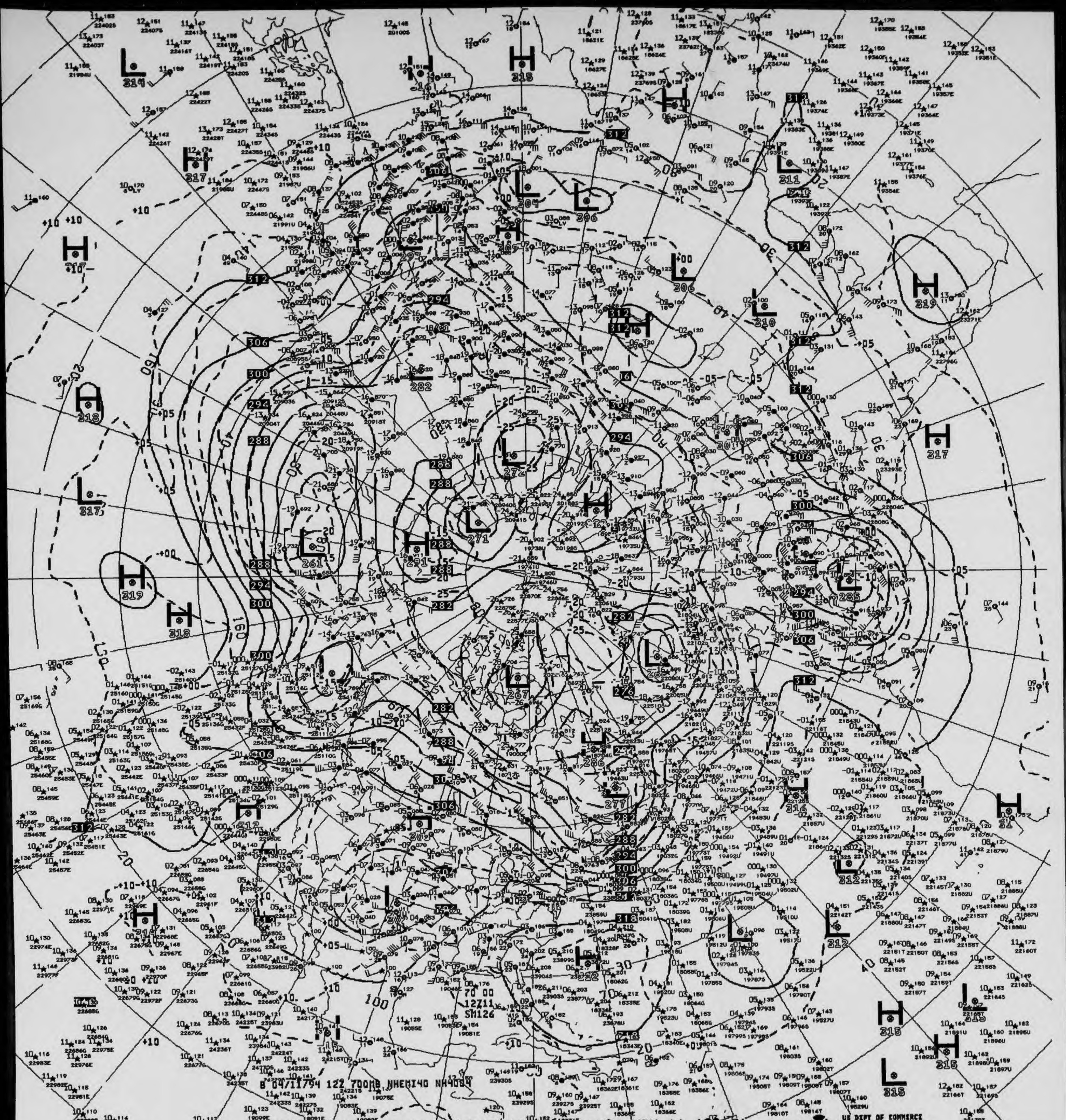
B 04/11794 12Z 700MB NHEMI40 NH4084
70 00
12Z11
SM126

V872 ^^ 700MB ANALYSIS HEIGHTS/TEMPERATURE 12Z MON 11 APR 94

US DEPT OF COMMERCE
NOAA/NWS/NMC WASHINGTON

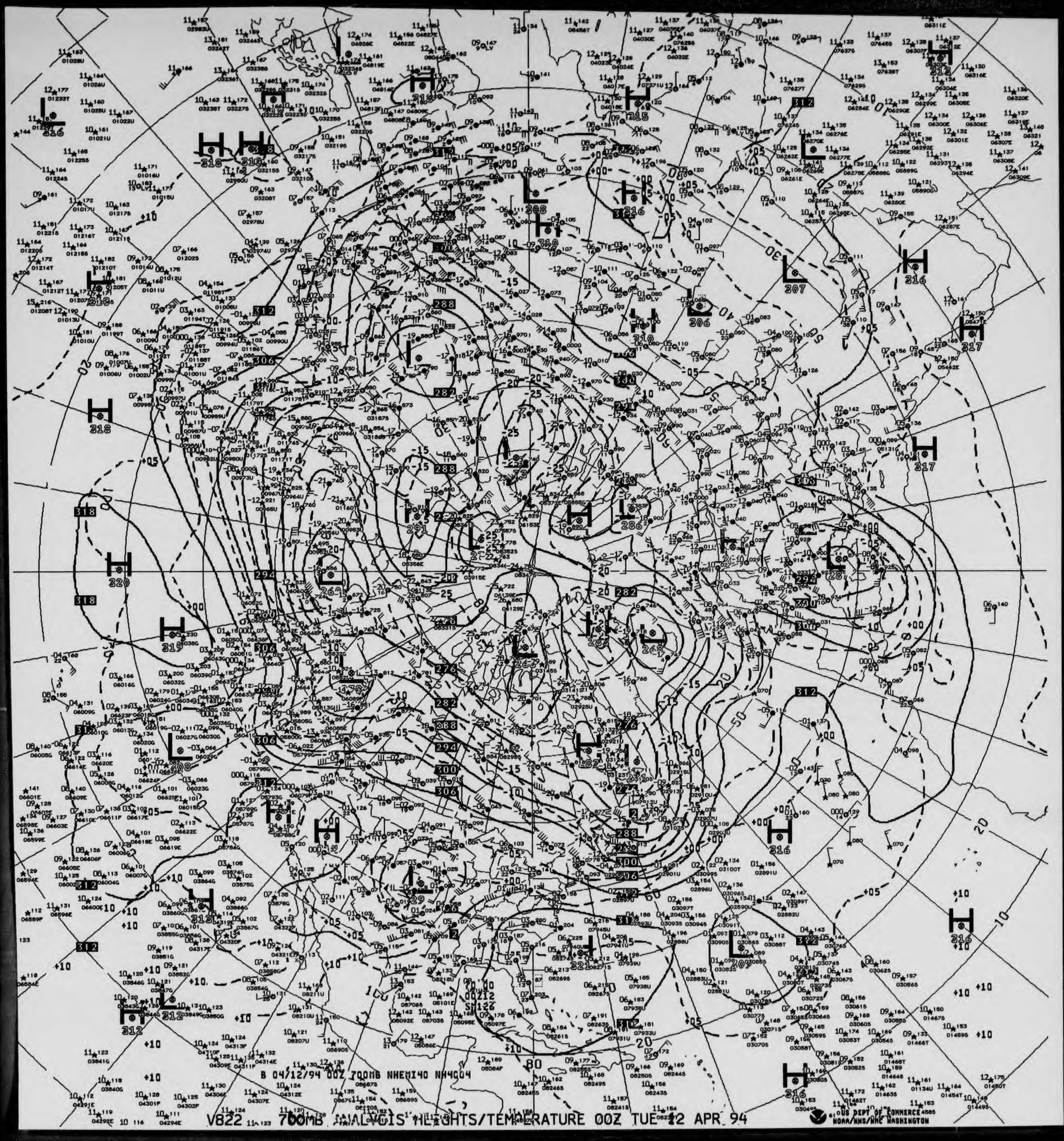

B 04/12/94 00Z 700MB NHEMI40 NH4004

V822 700MB ANALYSIS HEIGHTS/TEMPERATURE 00Z TUE 12 APR 94

US DEPT OF COMMERCE
NOAA/NWS/NMC WASHINGTON

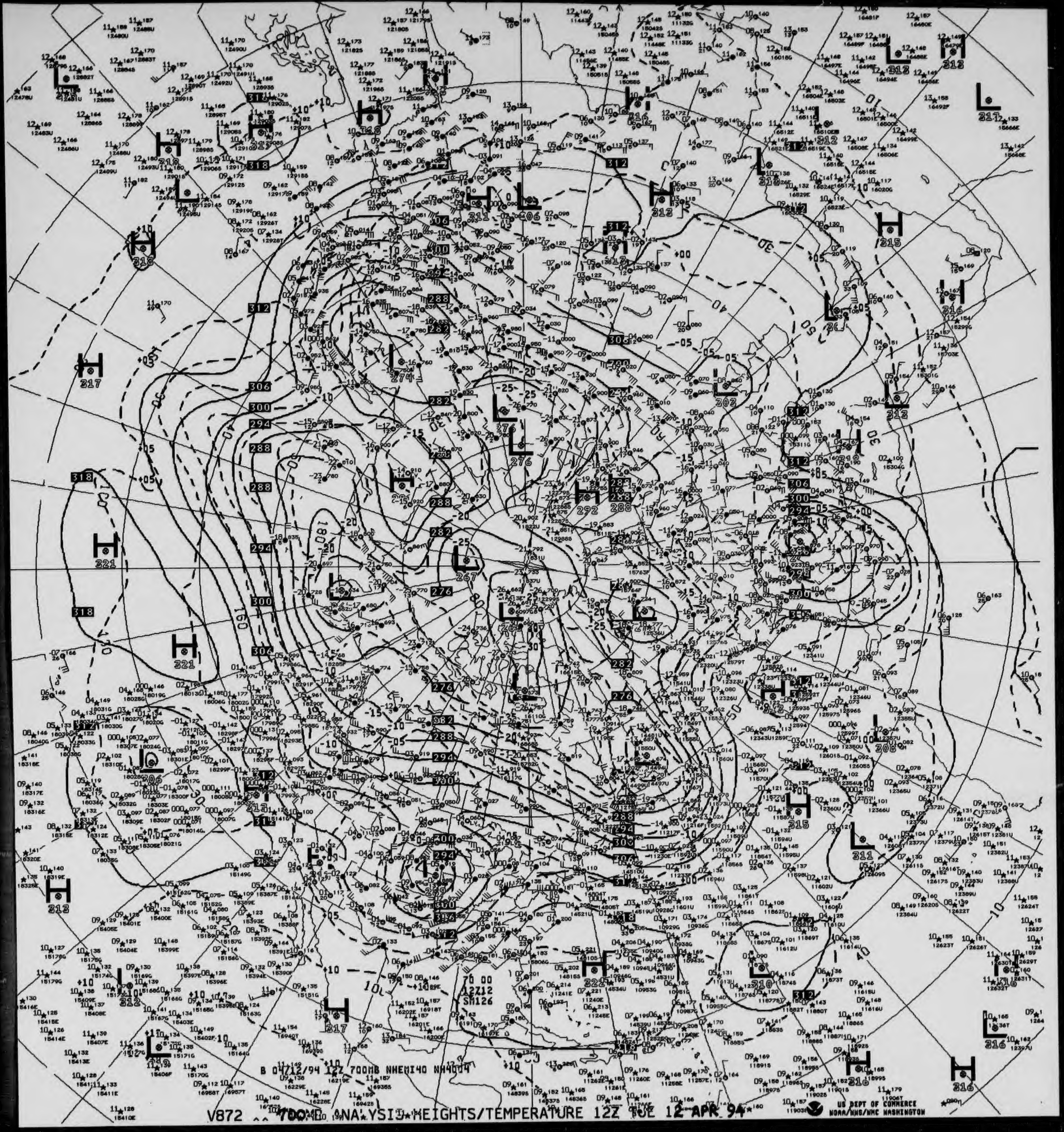

B 04/12/94 12Z 700MB NHEMI40 NH4004

70 00
12Z12
SM126

V872 ^^ 700MB ANALYSIS HEIGHTS/TEMPERATURE 12Z TUE 12 APR 94

US DEPT OF COMMERCE
NOAA/NWS/NMC WASHINGTON

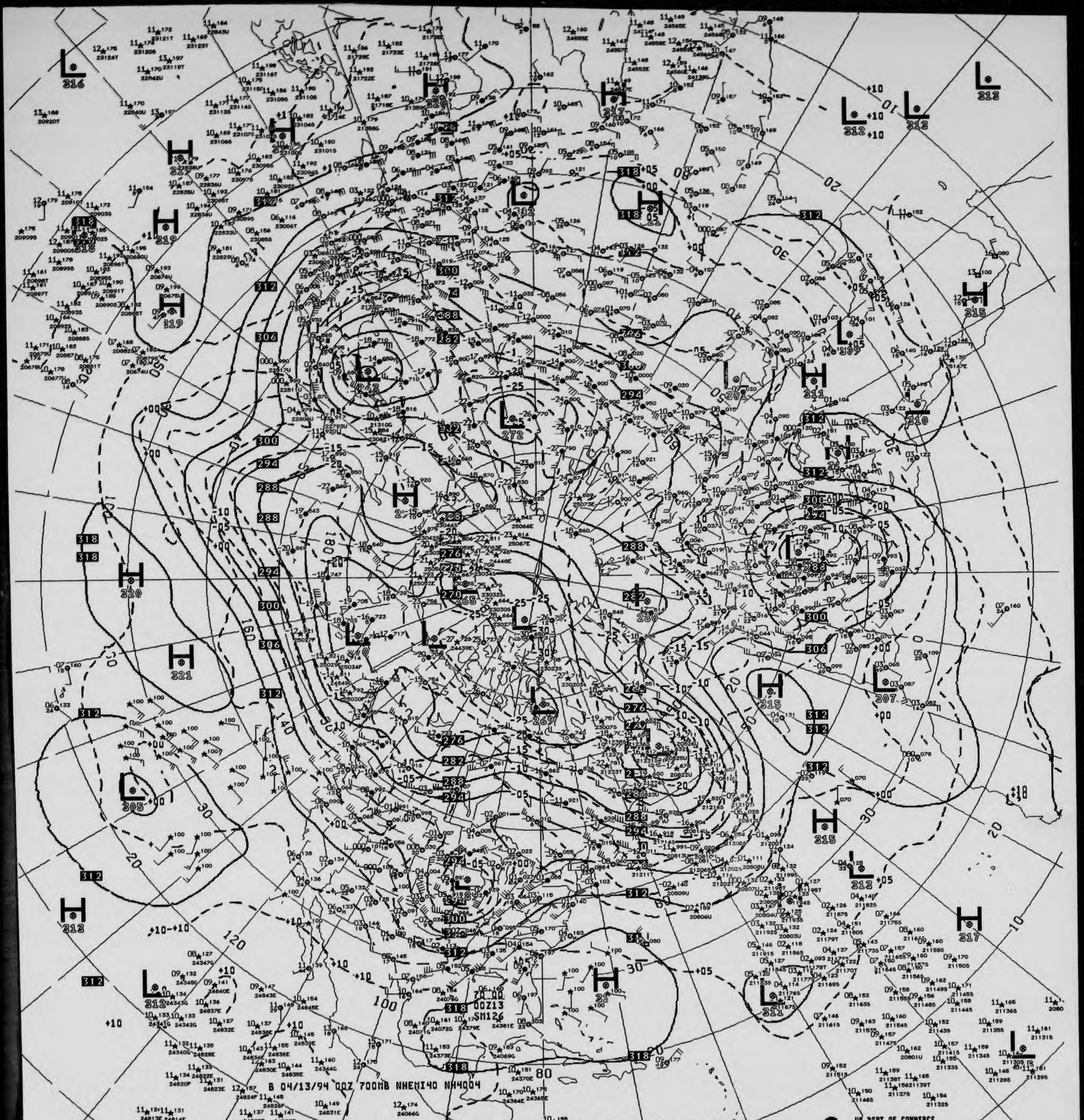
B 04/13/94 00Z 700MB NHEMI40 NH4004
70 00
00Z13
SM126

V822 700MB ANALYSIS HEIGHTS/TEMPERATURE 00Z WED 13 APR 94

US DEPT OF COMMERCE
NOAA/NWS/NMC WASHINGTON

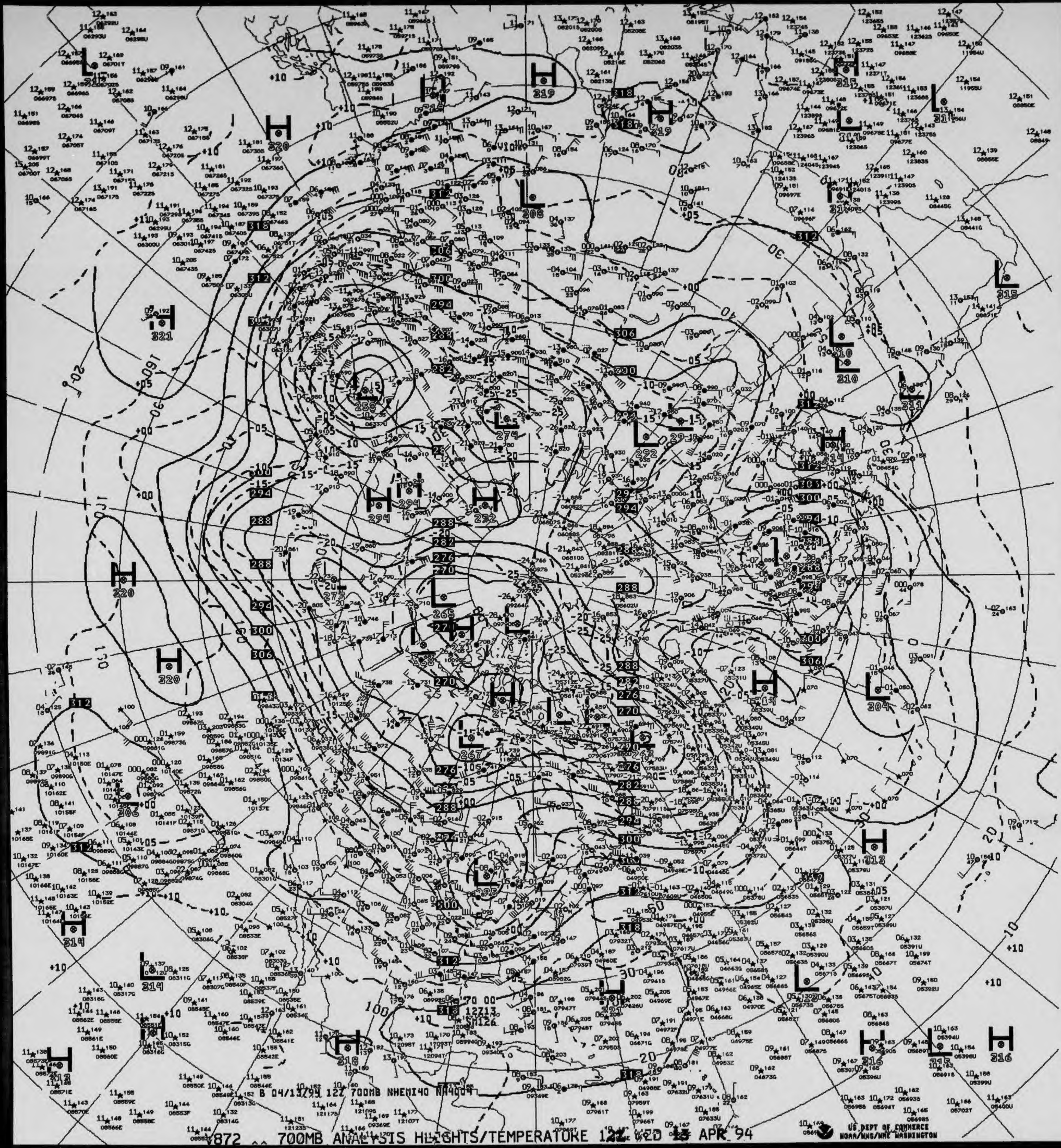
B 04/13/94 12Z 700MB NHEMI40 NH4004
US DEPT OF COMMERCE
NOAA/NWS/NMC WASHINGTON

V872 ^^ 700MB ANALYSIS HEIGHTS/TEMPERATURE 12Z WED 13 APR 94

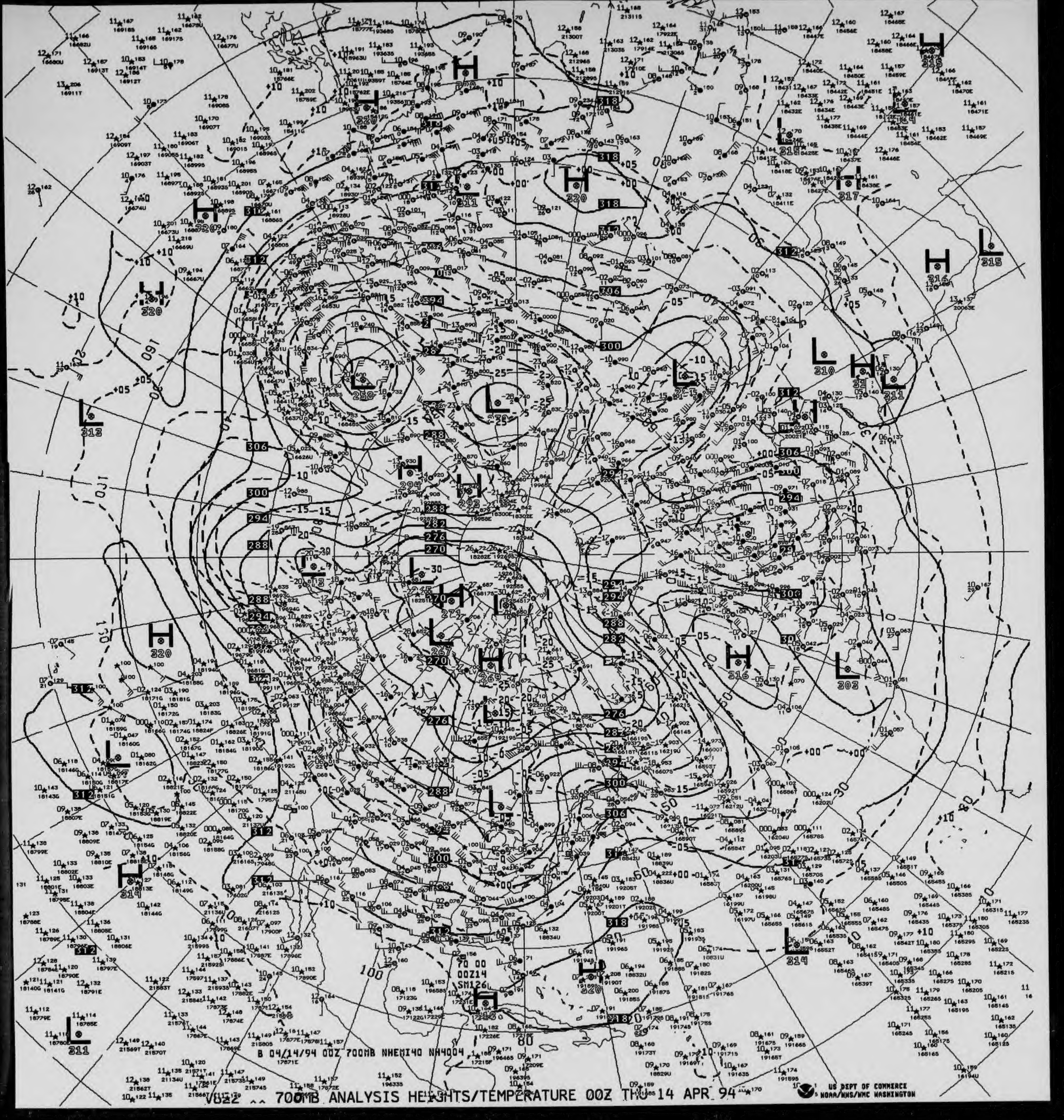

70 00
00Z14
SM126
B 04/14/94 00Z 700MB NHEMI40 NH4004
US DEPT OF COMMERCE
NOAA/NWS/NMC WASHINGTON

V022 ^^ 700MB ANALYSIS HEIGHTS/TEMPERATURE 00Z THU 14 APR 94

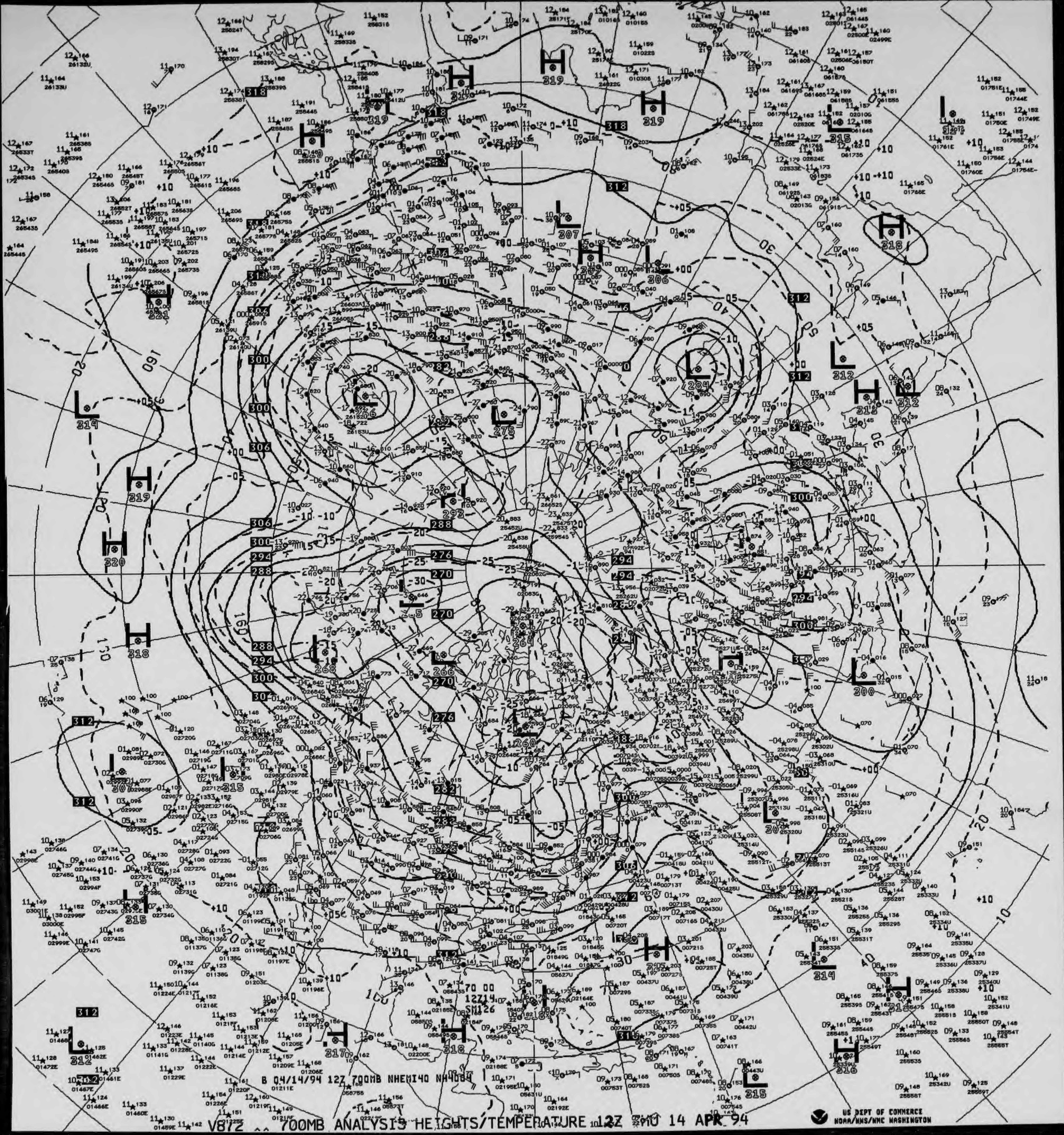

B 04/14/94 12Z 700MB NHEMI40 NH4084

V872 ^^ 700MB ANALYSIS HEIGHTS/TEMPERATURE 12Z THU 14 APR 94

US DEPT OF COMMERCE
NOAA/NWS/NMC WASHINGTON

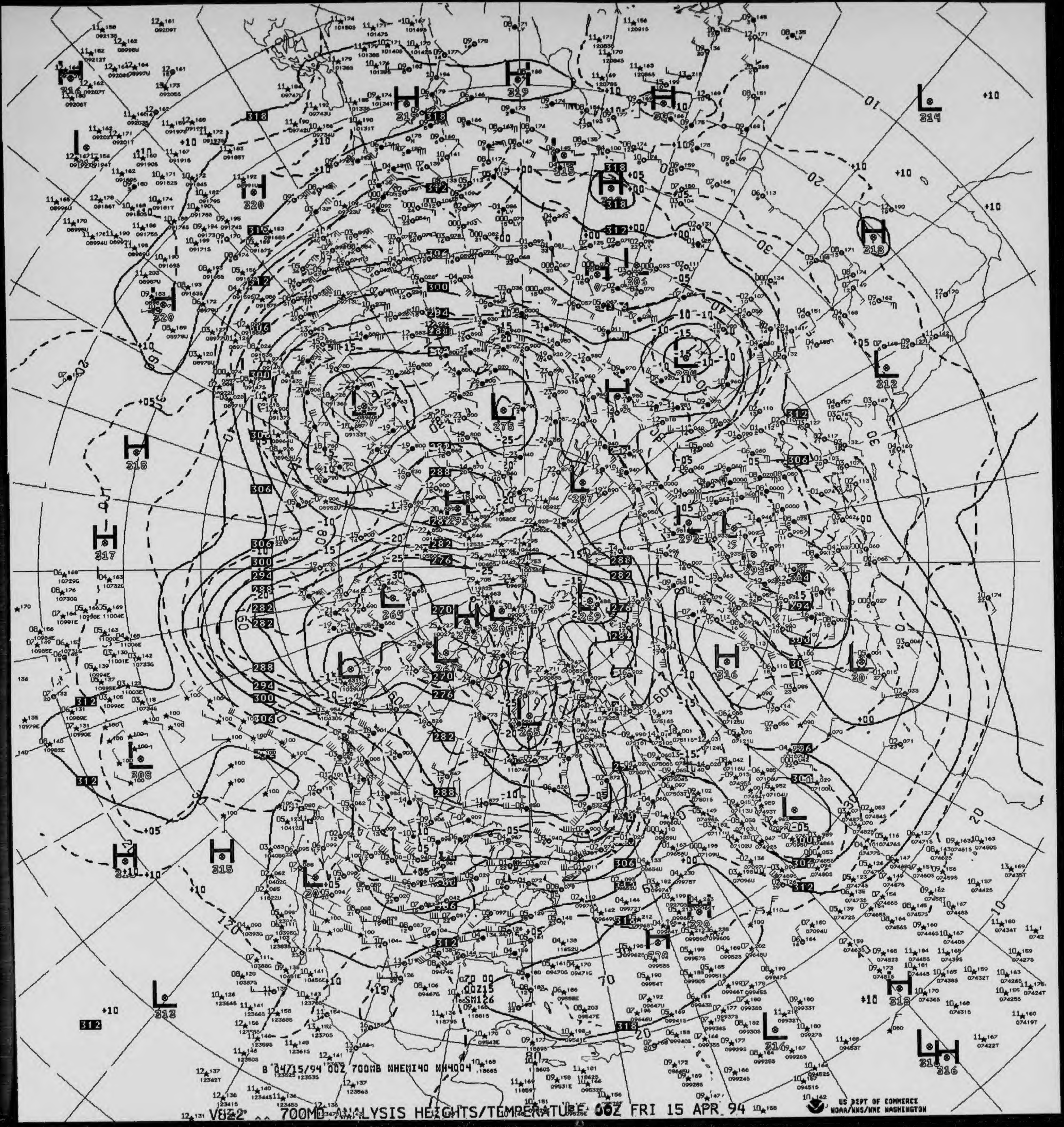
B 04/15/94 00Z 700MB NHEMI40 NH4004
V822
US DEPT OF COMMERCE
NOAA/NWS/NMC WASHINGTON

700MB ANALYSIS HEIGHTS/TEMPERATURE 00Z FRI 15 APR 94

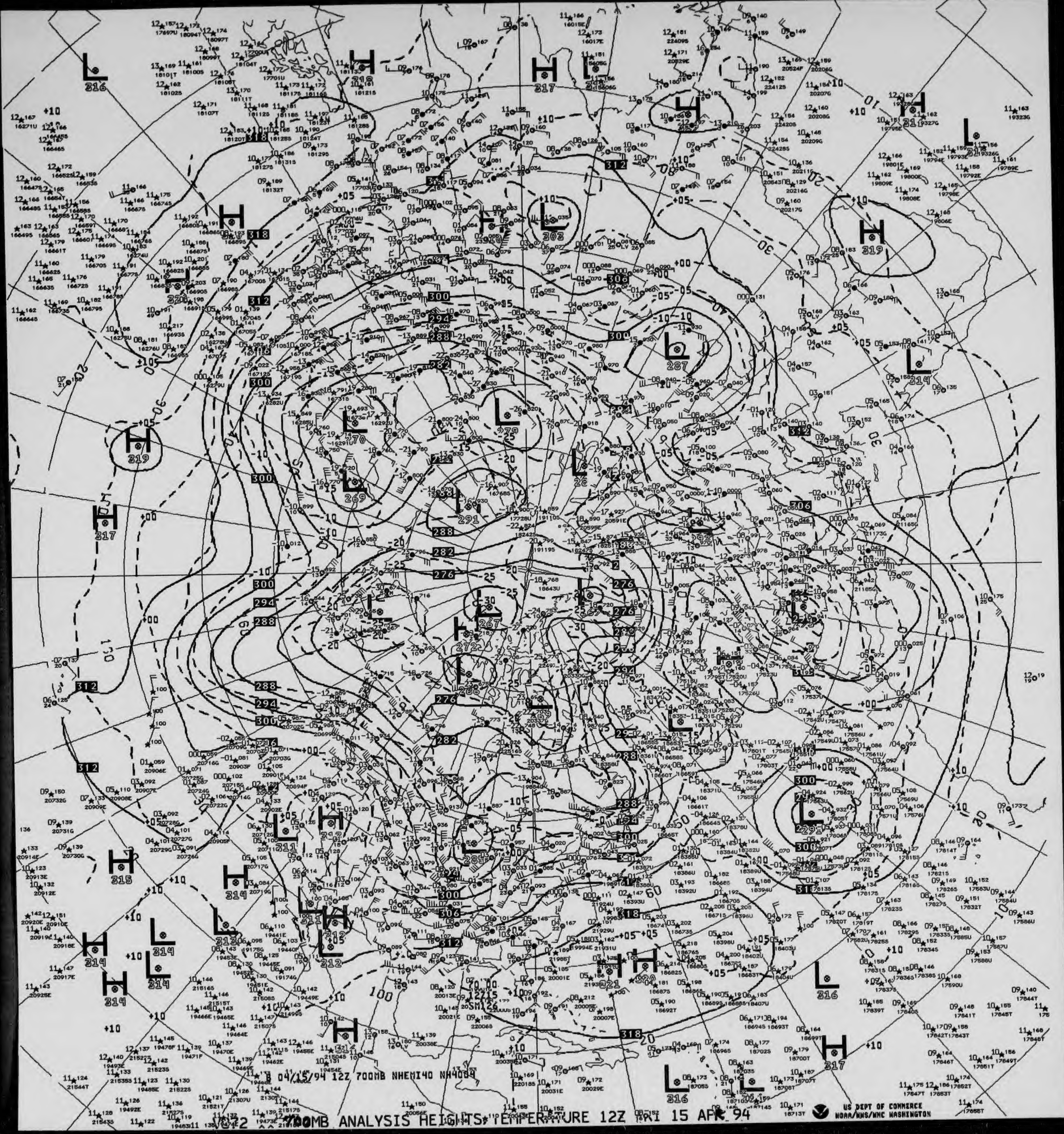

B 04/15/94 12Z 700MB NHEMI40 NH4084

V072 700MB ANALYSIS HEIGHTS/TEMPERATURE 12Z FRI 15 APR 94

US DEPT OF COMMERCE
NOAA/NWS/NMC WASHINGTON

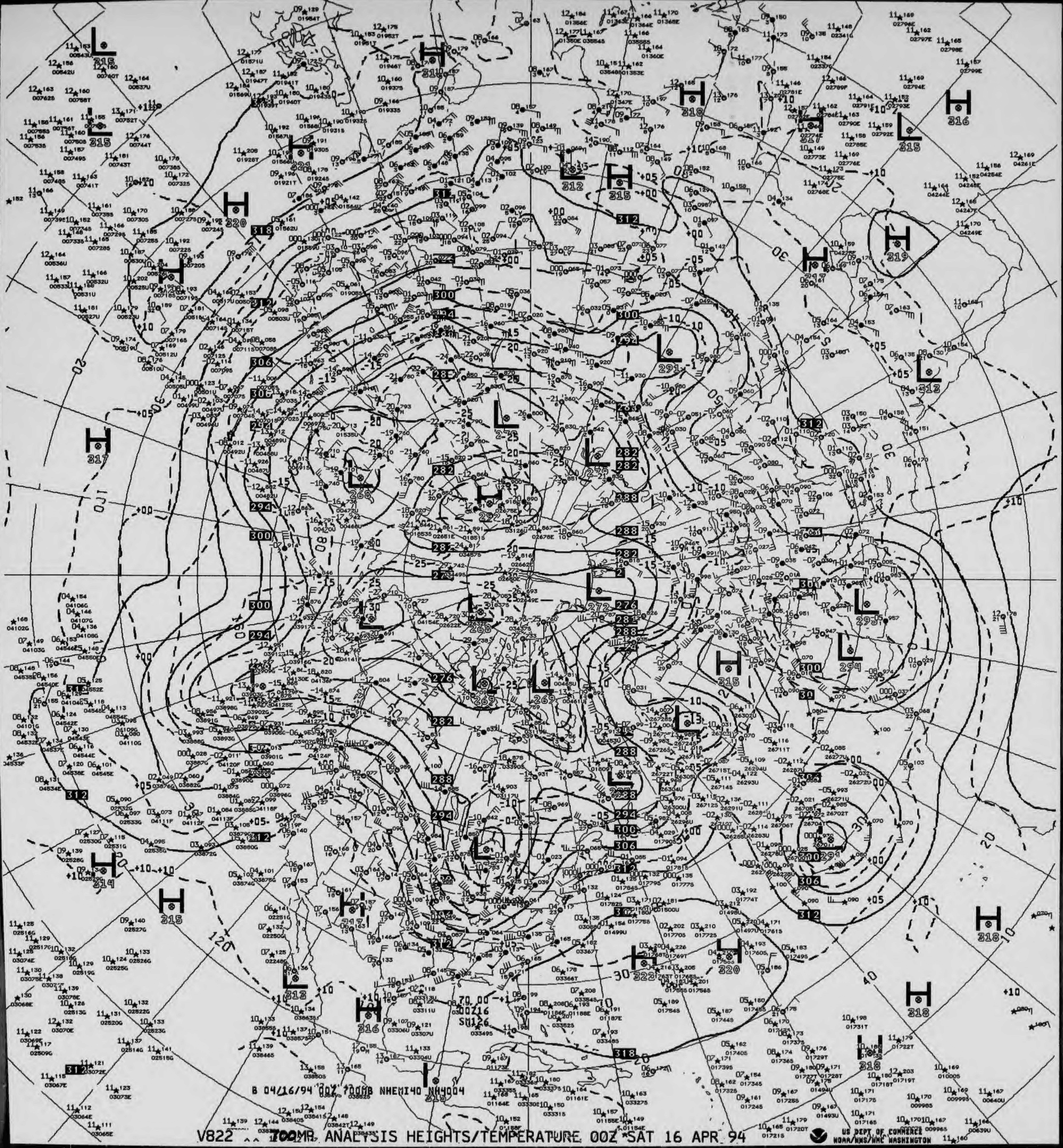
B 04/16/94 00Z 700MB NHEMI40 NH4004

V822 ^^ 700MB ANALYSIS HEIGHTS/TEMPERATURE 00Z SAT 16 APR 94

US DEPT OF COMMERCE
NOAA/NWS/NMC WASHINGTON

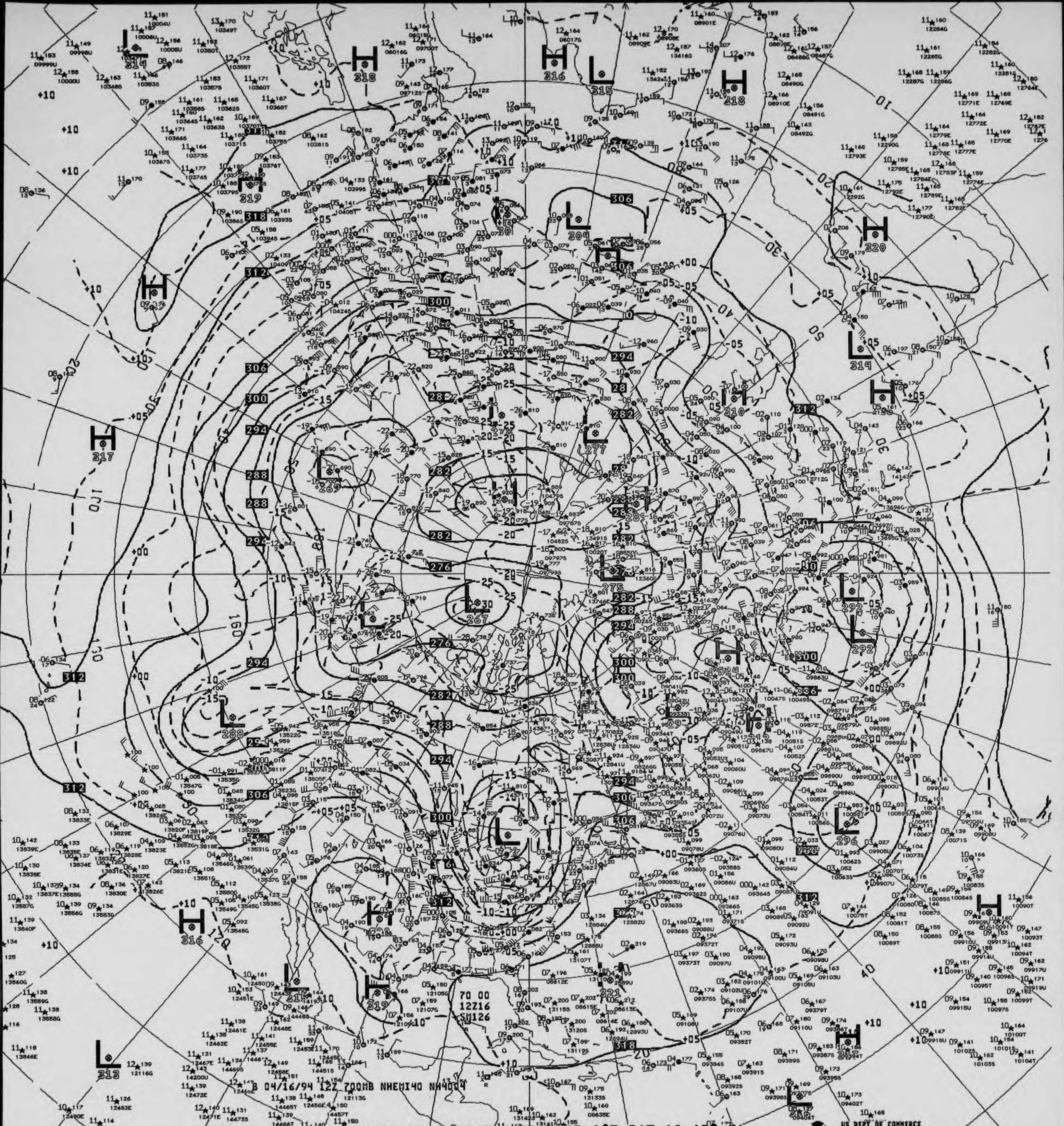
70 00
12Z16
SM126
B 04/16/94 12Z 700MB NHEMI40 NH4004

V872 700MB ANALYSIS HEIGHTS/TEMPERATURE 12Z SAT 16 APR 94

US DEPT OF COMMERCE
NOAA/NWS/NMC WASHINGTON

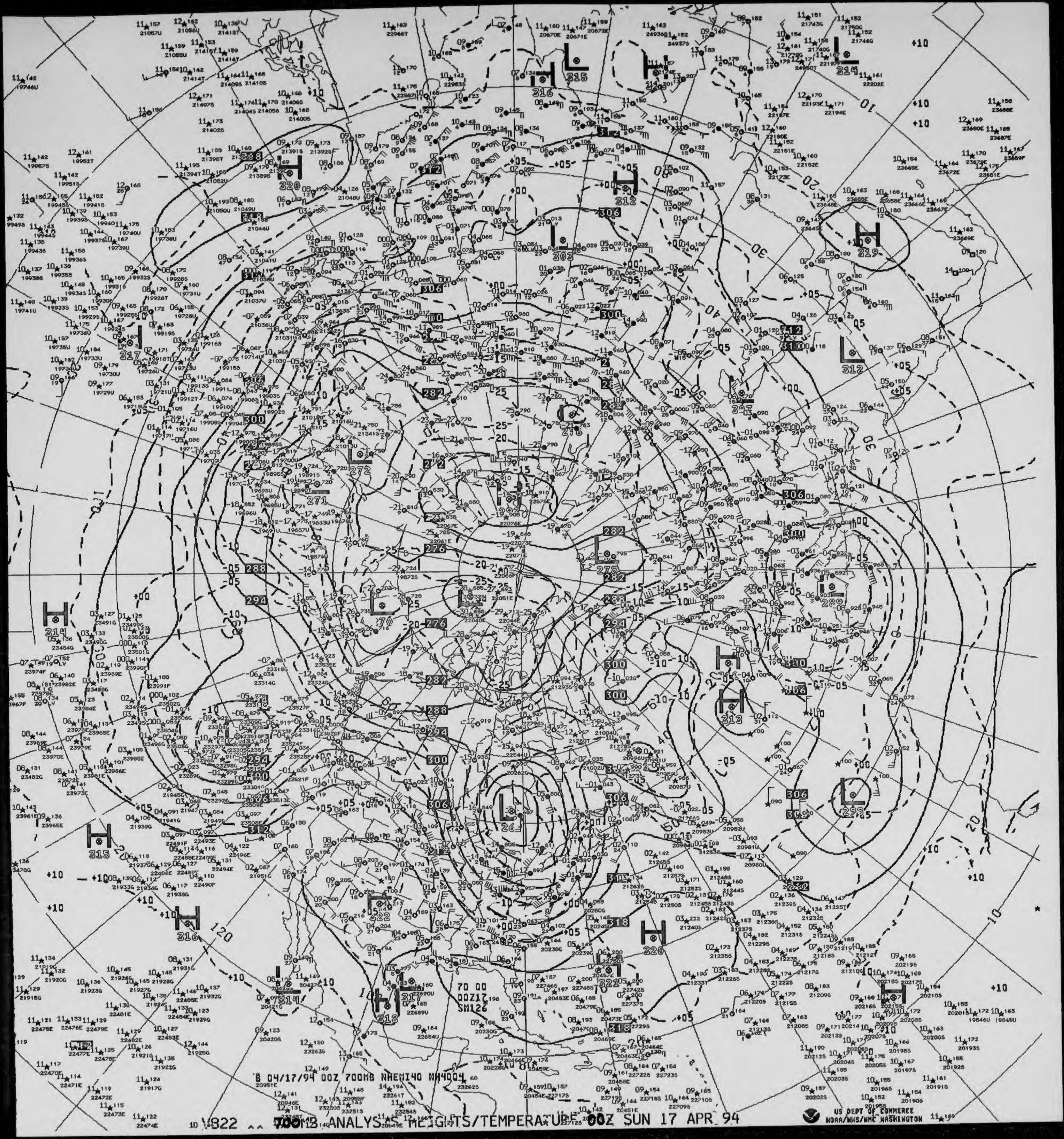

70 00
00Z17
SM126
B 04/17/94 00Z 700MB NHEMI40 NH4004

V822 ^^ 700MB ANALYSIS HEIGHTS/TEMPERATURE 00Z SUN 17 APR 94

US DEPT OF COMMERCE
NOAA/NWS/NMC WASHINGTON

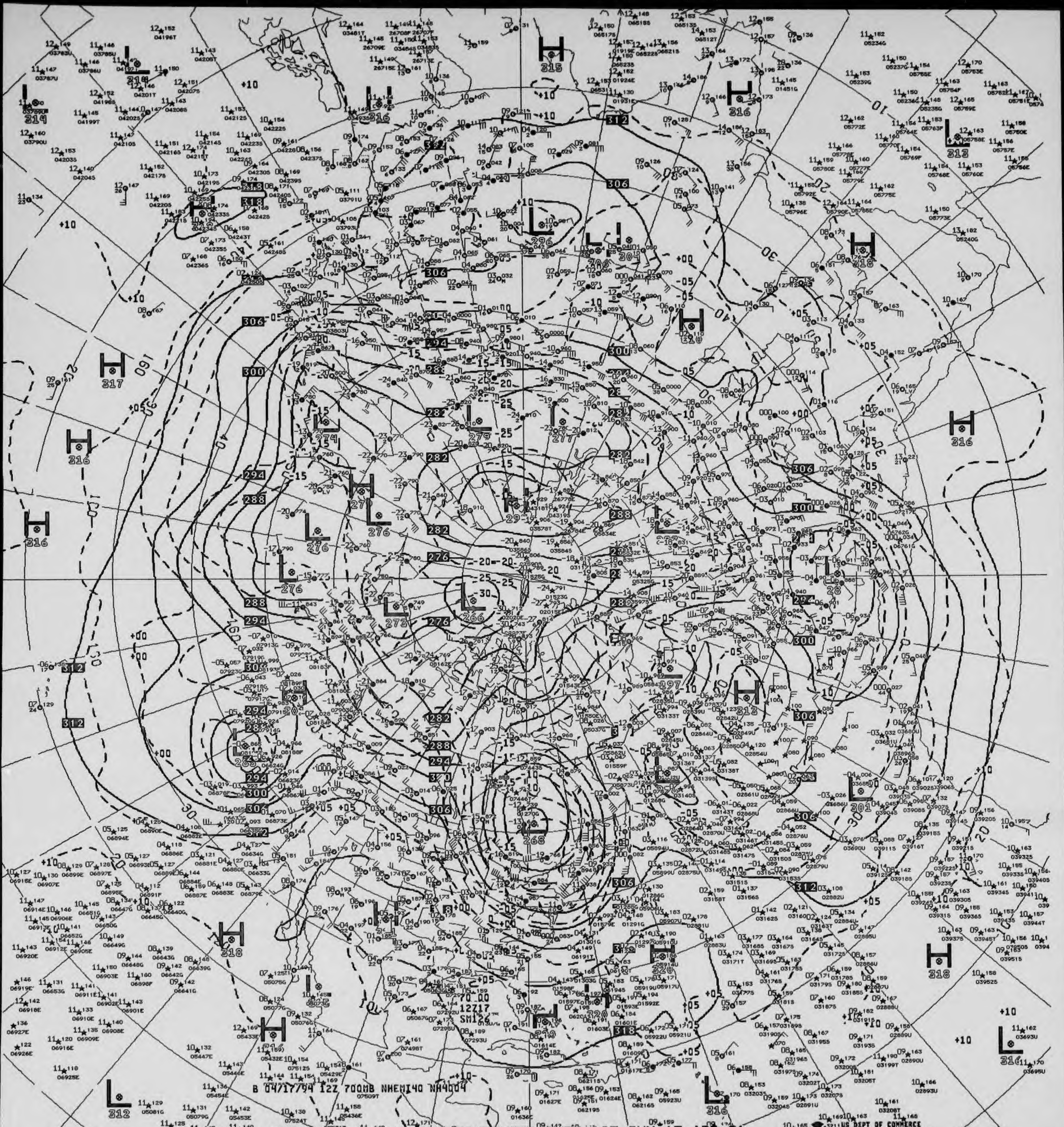
B 04/17/94 12Z 700MB NHEMI40 NH4004
H 315
H 316
H 317
H 318
L 266
L 268
L 273
L 276
L 279
L 296
L 301
L 312
L 313
L 316
306
300
294
288
282
276
312
318
+10
+05
+00
-05
-10
-15
-20
-25
-30

V872 700MB ANALYSIS HEIGHTS/TEMPERATURE 12Z SUN 17 APR 94

US DEPT OF COMMERCE
NOAA/NWS/NMC WASHINGTON

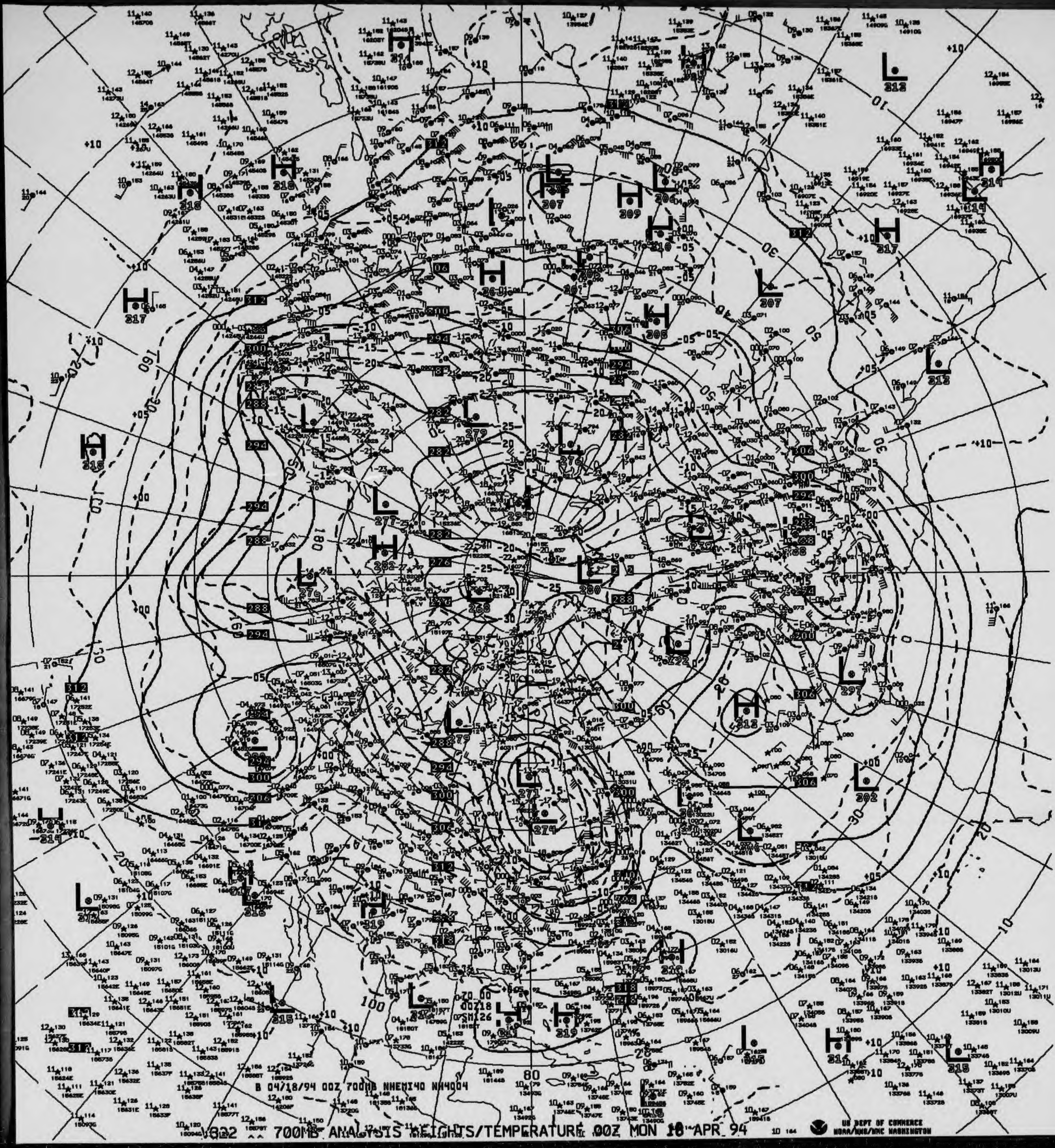

B 04/18/94 00Z 700MB NHEMI40 NH4004

822 700MB ANALYSIS HEIGHTS/TEMPERATURE 00Z MON 18 APR 94

US DEPT OF COMMERCE
NOAA/NWS/NMC WASHINGTON

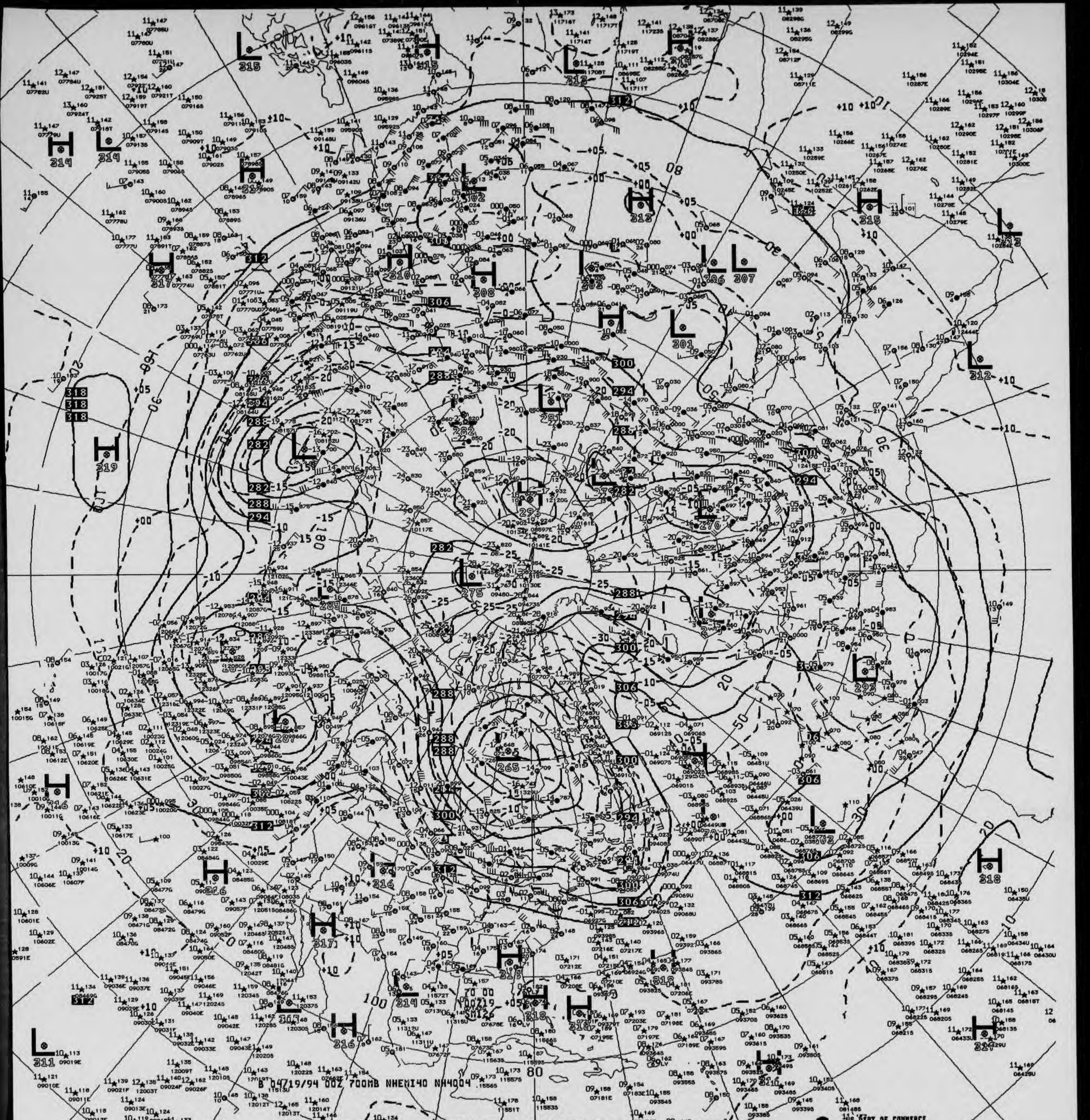
B 04719/94 00Z 700MB NHEMI40 NH4004

1822 ^^ 700MB ANALYSIS HEIGHTS/TEMPERATURE 00Z TUE 19 APR 94

US DEPT OF COMMERCE
NOAA/NWS/NMC WASHINGTON

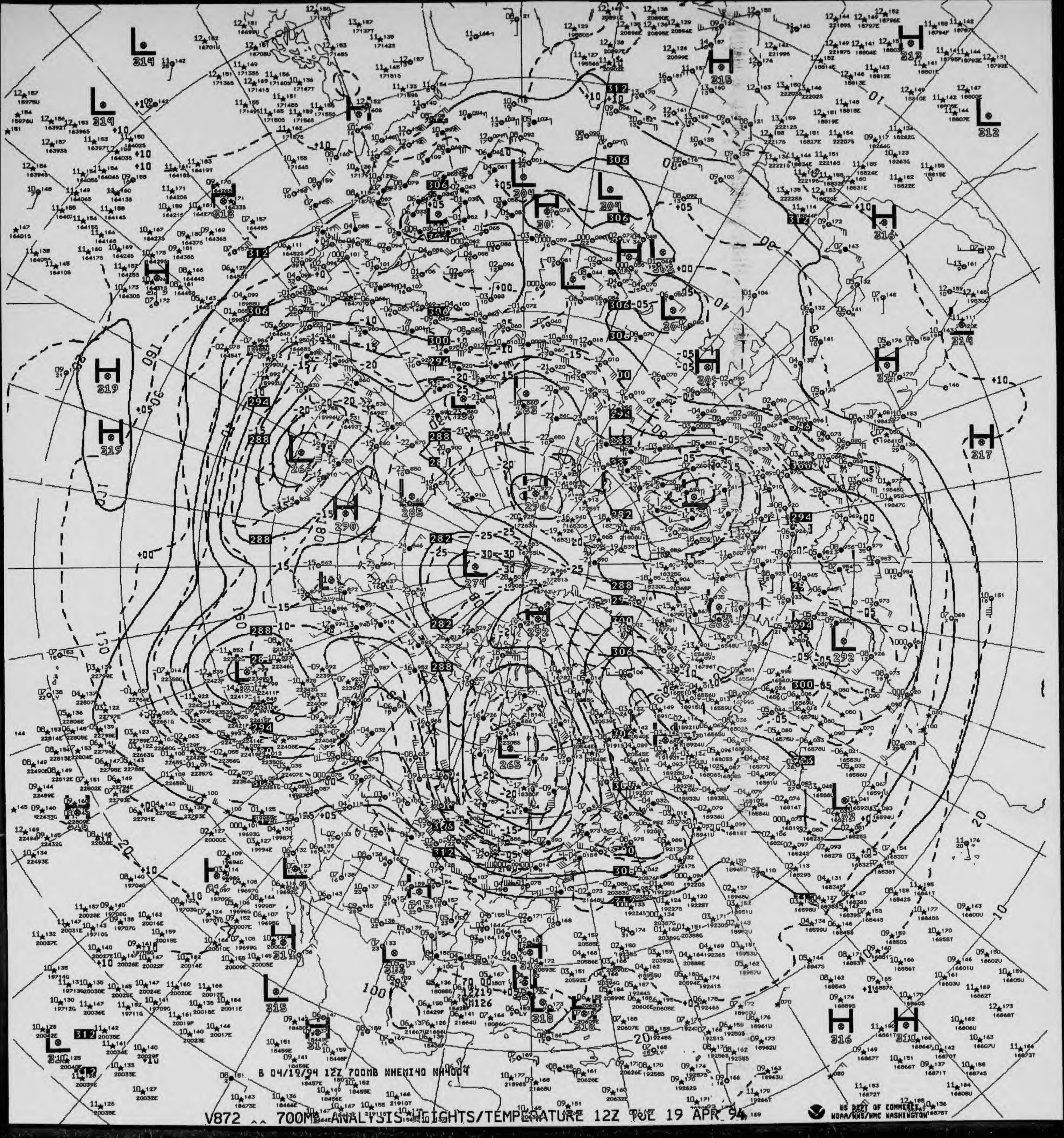

B 04/19/94 12Z 700MB NHEMI40 NH4004

V872 ^^ 700MB ANALYSIS HEIGHTS/TEMPERATURE 12Z TUE 19 APR 94

US DEPT OF COMMERCE
NOAA/NWS/NMC WASHINGTON

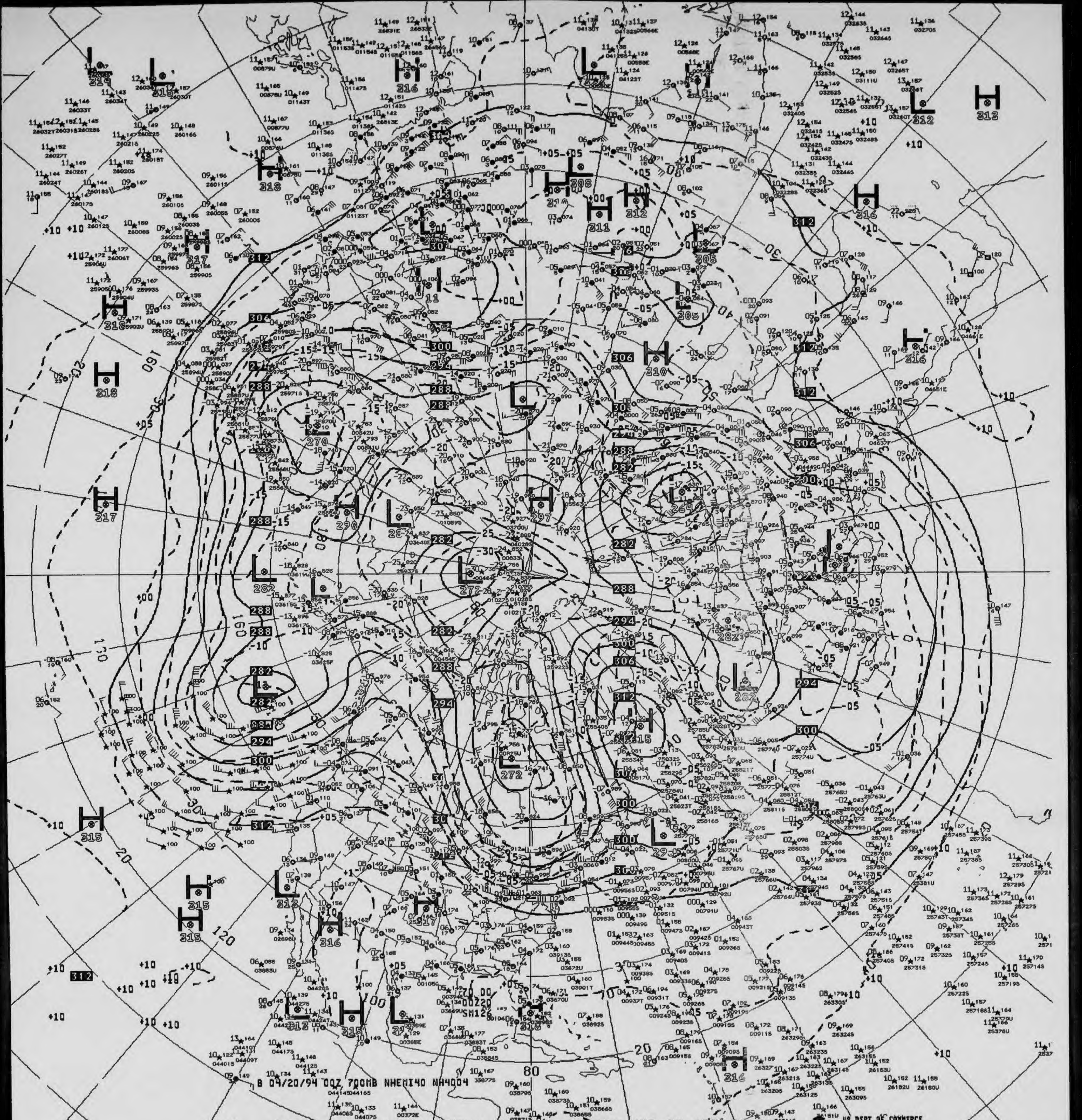
B 04/20/94 00Z 700MB NHEMI40 NH4004

V822 ^^ 700MB ANALYSIS HEIGHTS/TEMPERATURE 00Z WED 20 APR 94

US DEPT OF COMMERCE
NOAA/NWS/NMC WASHINGTON

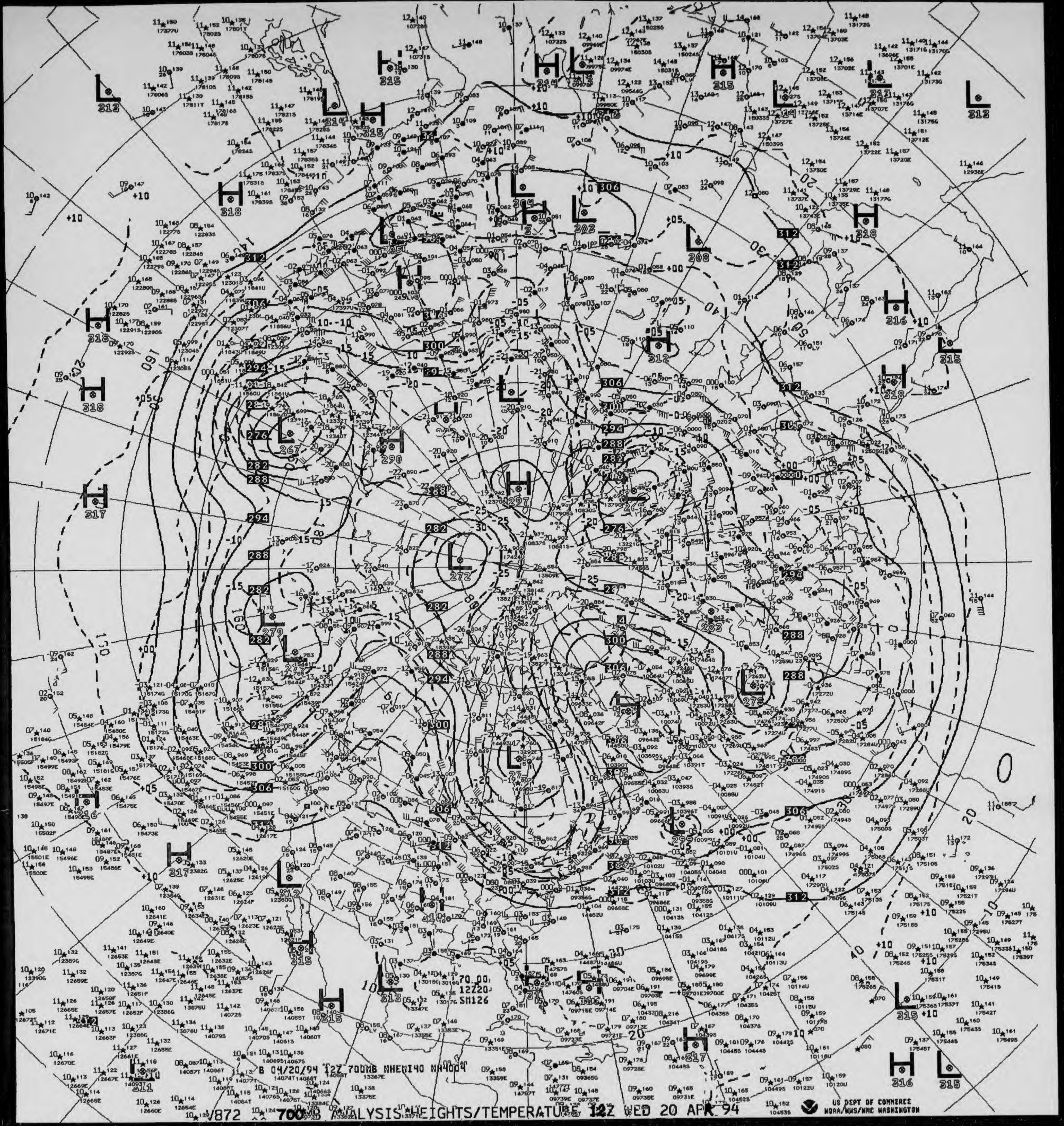

B 04/20/94 12Z 700MB NHEMI40 NH4004

V872 700MB ANALYSIS HEIGHTS/TEMPERATURE 12Z WED 20 APR 94

US DEPT OF COMMERCE
NOAA/NWS/NMC WASHINGTON

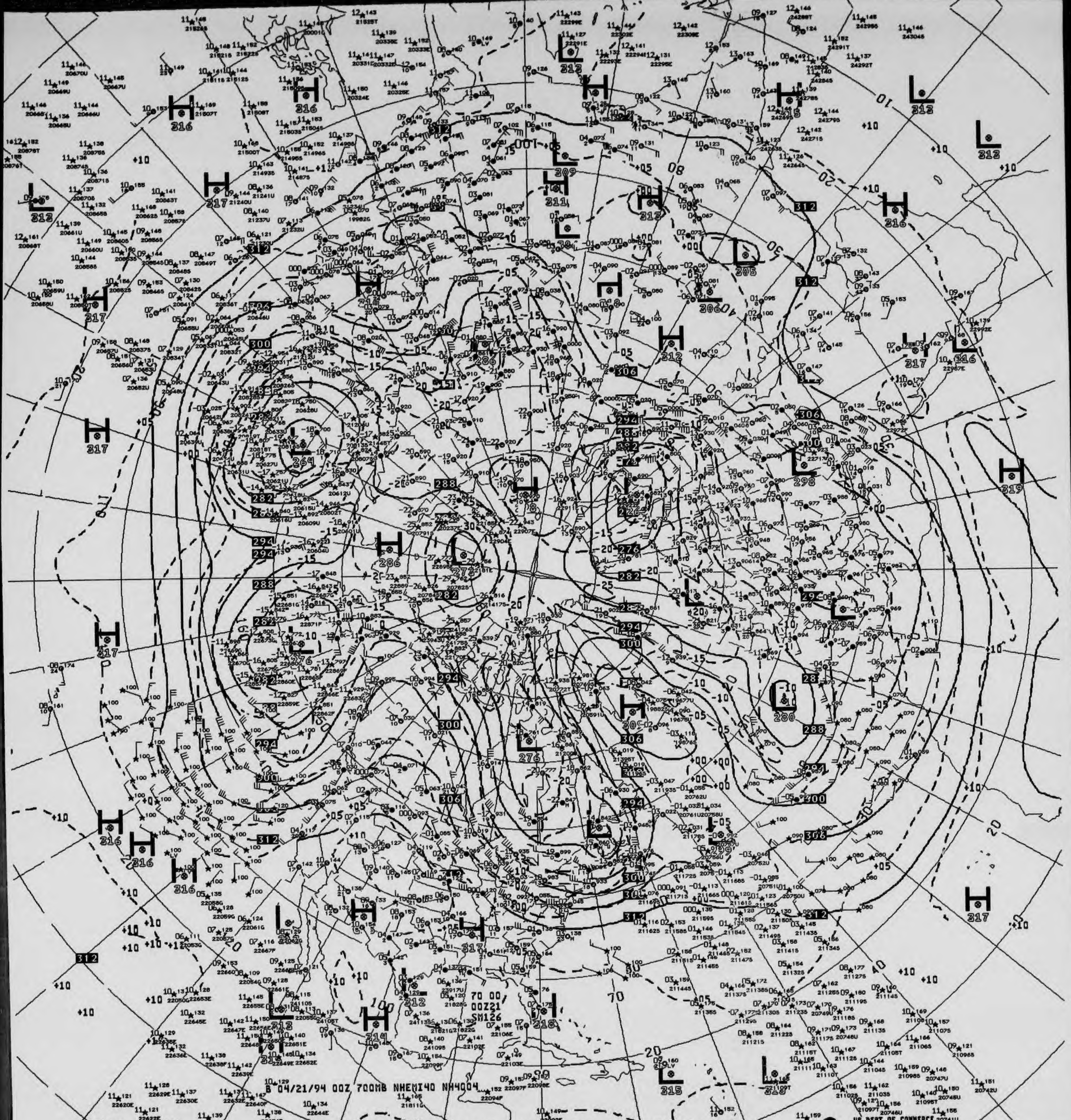
B 04/21/94 00Z 700MB NHEMI40 NH4004
70 00
00Z21
SM126
H 316
H 317
L 313
L 264
L 273
L 276
L 278
L 280
L 298
L 305
L 309
H 312
H 319
L 315
H 317
H 318
L 212
H 214

V822 ^^ 700MB ANALYSIS HEIGHTS/TEMPERATURE 00Z THU 21 APR 94

US DEPT OF COMMERCE
NOAA/NWS/NMC WASHINGTON

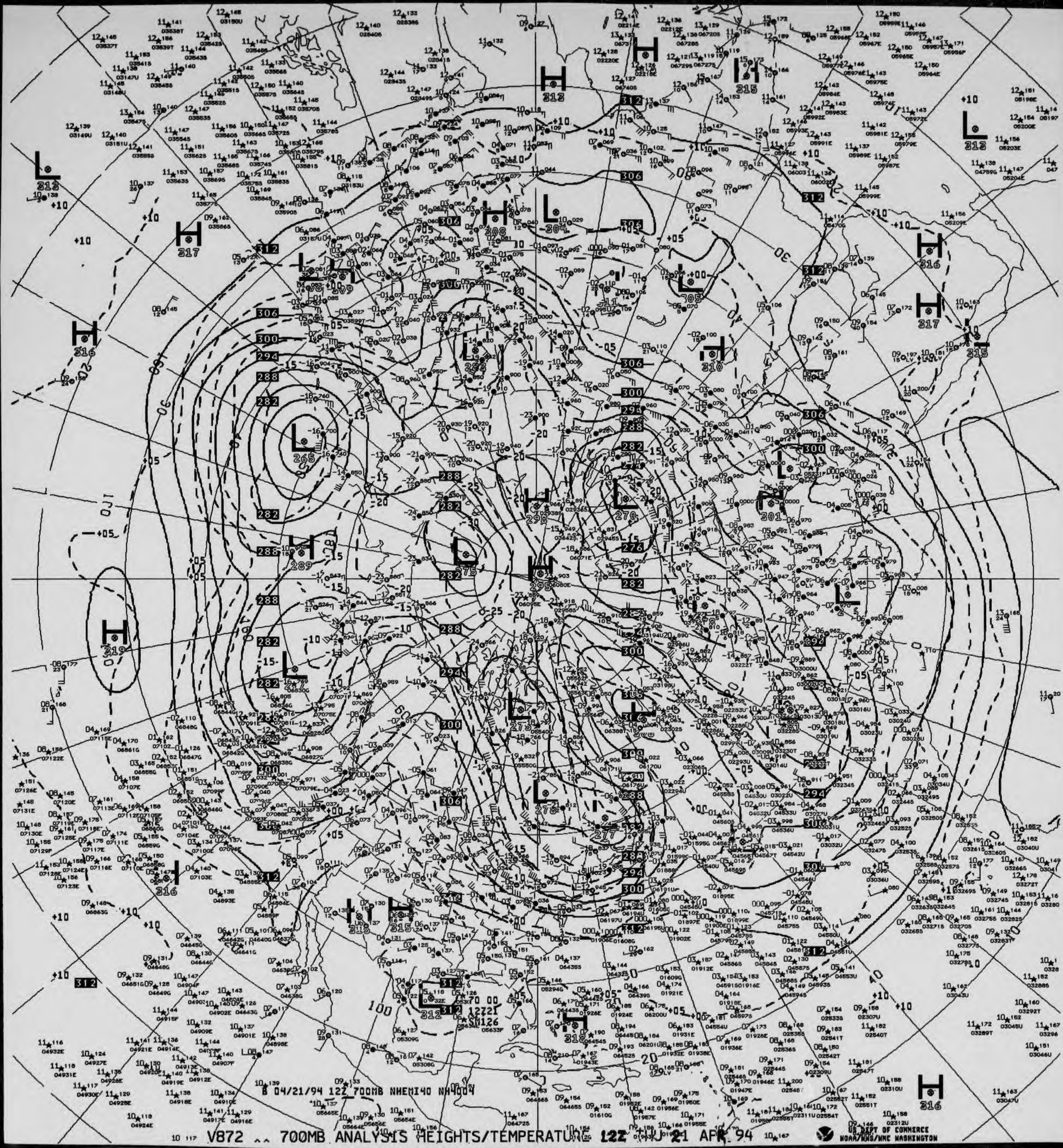
B 04/21/94 12Z 700MB NHEMI40 NH4004
H
L
316
US DEPT OF COMMERCE
NOAA/NWS/NMC WASHINGTON

V872 ^^ 700MB ANALYSIS HEIGHTS/TEMPERATURE 12Z THU 21 APR 94

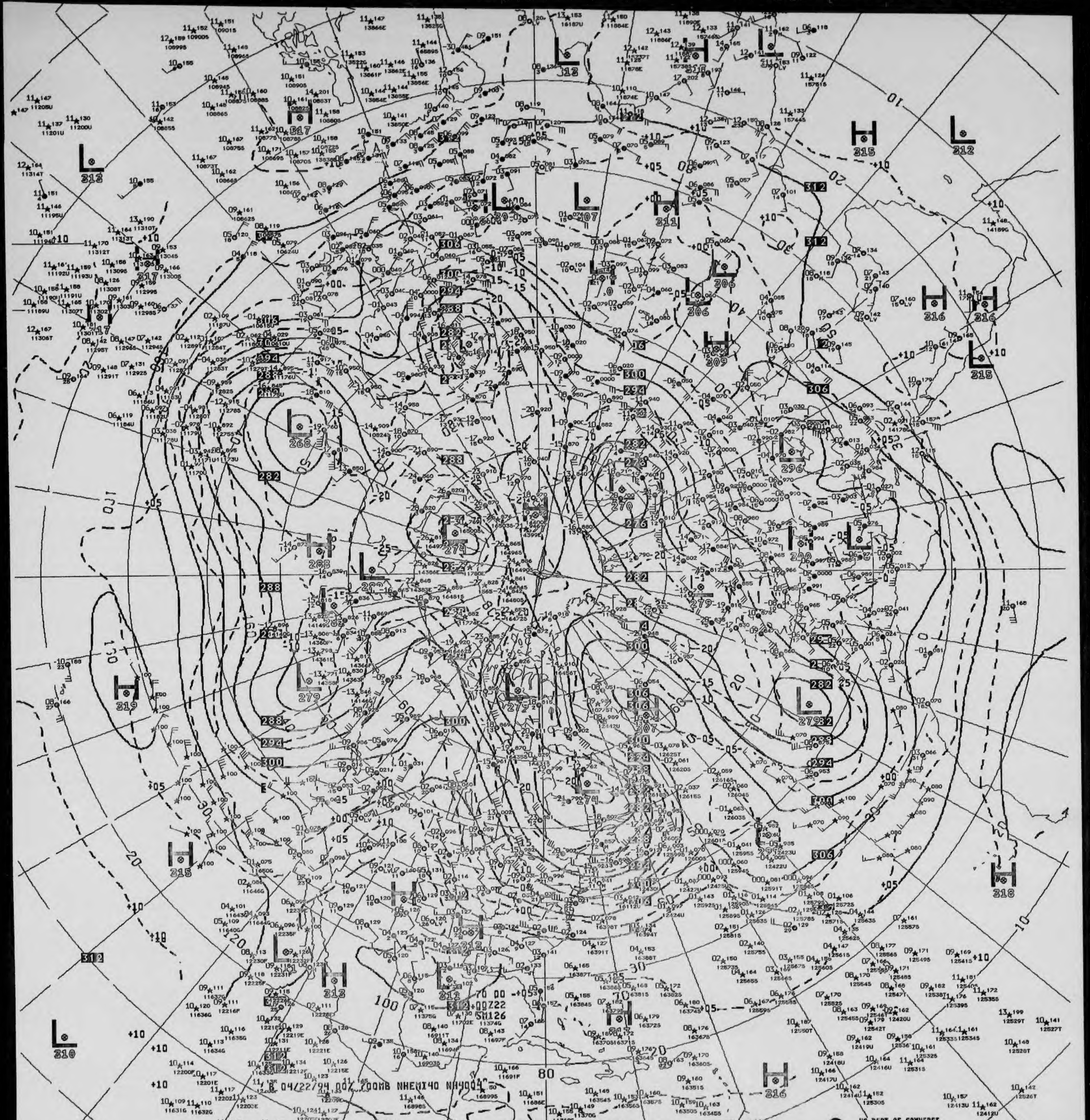
B 04/22/94 00Z 700MB NHEMI40 NH4004
80

V822 700MB ANALYSIS WEIGHTS/TEMPERATURE 00Z FRI 22 APR 94

US DEPT OF COMMERCE
NOAA/NWS/NMC WASHINGTON

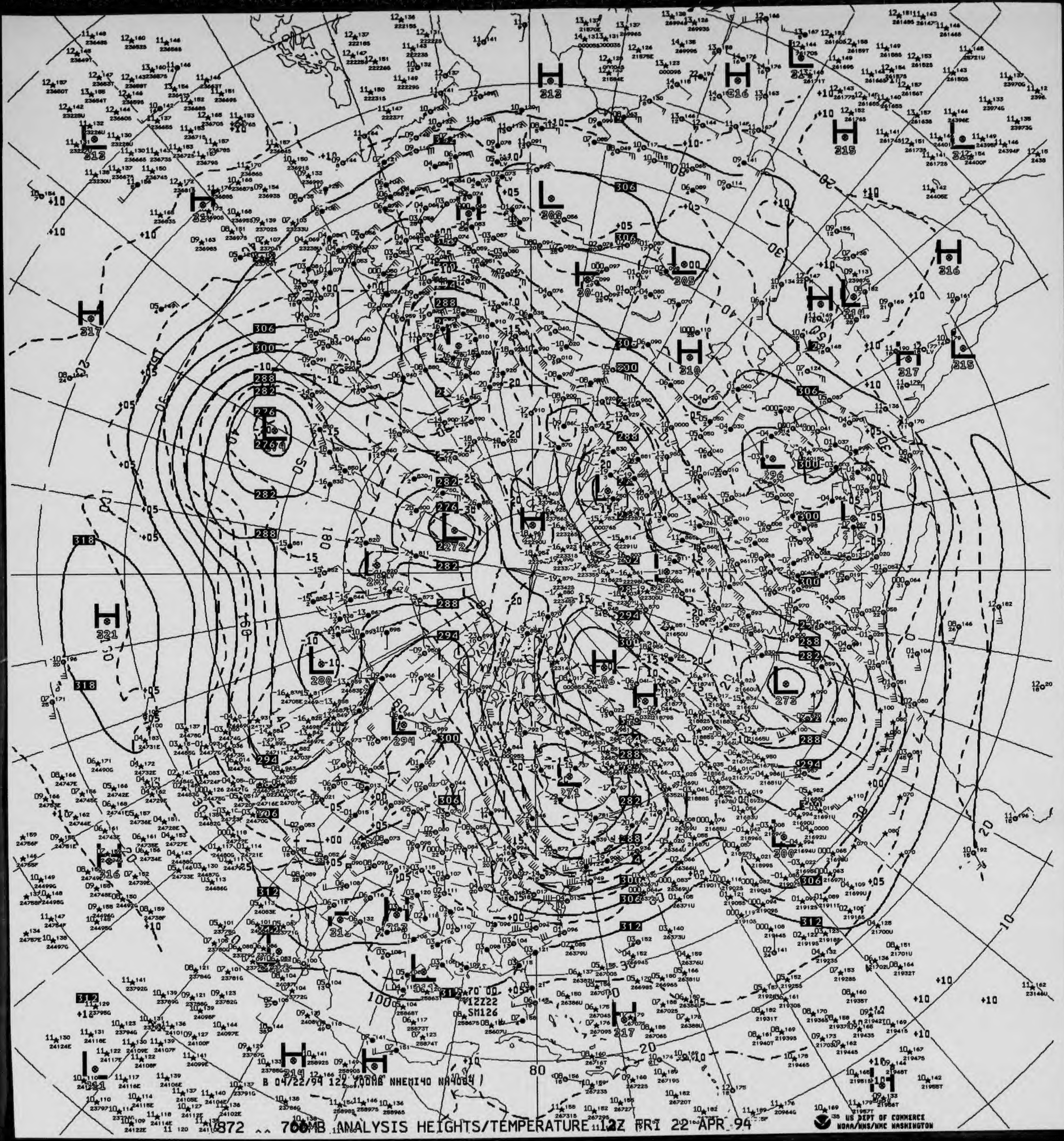

B 04/22/94 12Z 700MB NHEMI40 NA4084

872 ^^ 700MB ANALYSIS HEIGHTS/TEMPERATURE 12Z FRI 22 APR 94

US DEPT OF COMMERCE
NOAA/NWS/NMC WASHINGTON

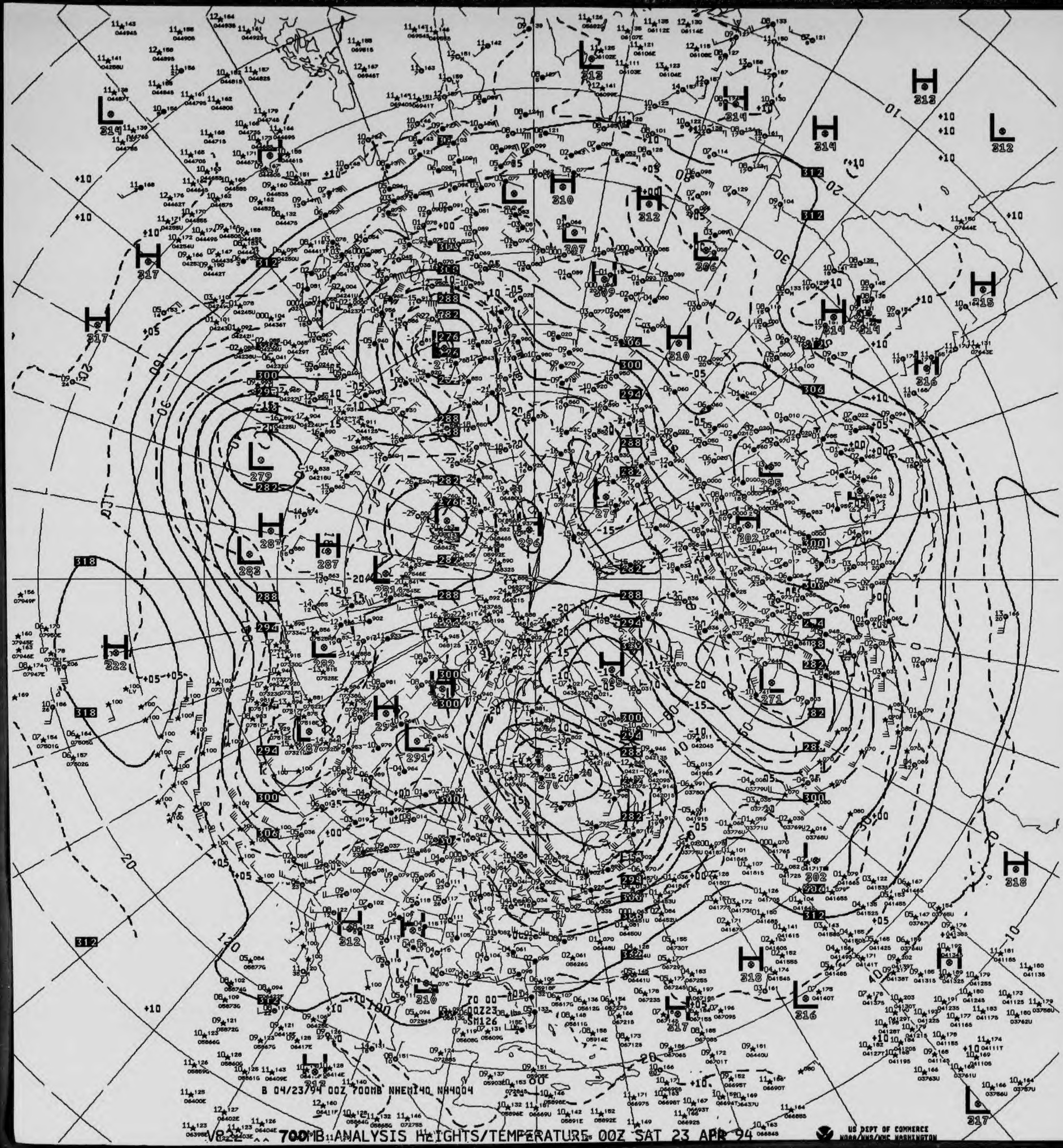
B 04/23/94 00Z 700MB NHEMI40 NH4004
V822

700MB ANALYSIS HEIGHTS/TEMPERATURE 00Z SAT 23 APR 94

US DEPT OF COMMERCE
NOAA/NWS/NMC WASHINGTON

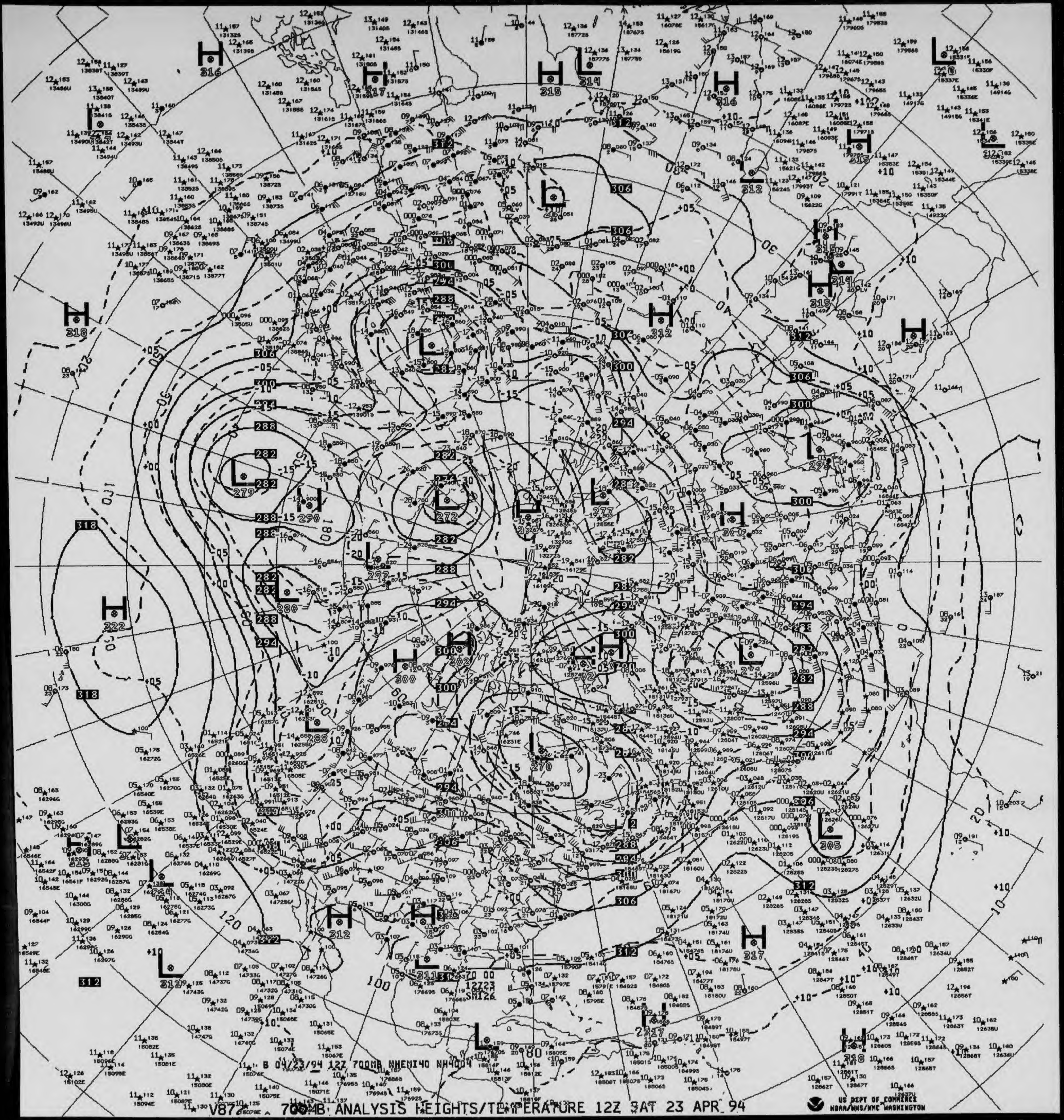

B 04/23/94 12Z 700MB NHEMI40 NH4004

V872 700MB ANALYSIS HEIGHTS/TEMPERATURE 12Z SAT 23 APR 94

US DEPT OF COMMERCE
NOAA/NWS/NMC WASHINGTON

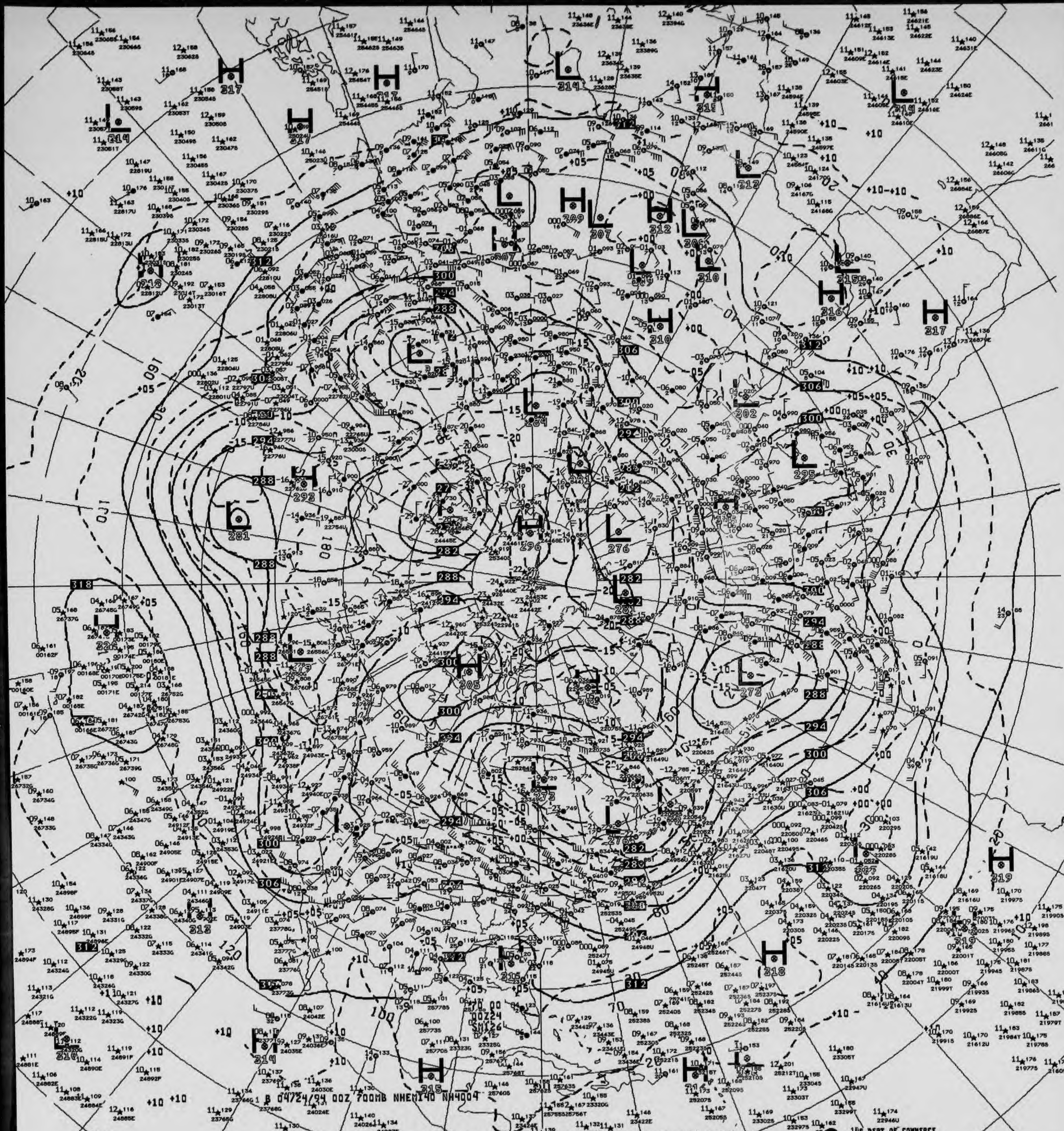
1 B 04/24/94 00Z 700MB NHEMI40 NH4004
US DEPT OF COMMERCE
NOAA/NWS/NMC WASHINGTON

1022 ^^ 700MB ANALYSIS HEIGHTS/TEMPERATURE 00Z SUN 24 APR 94

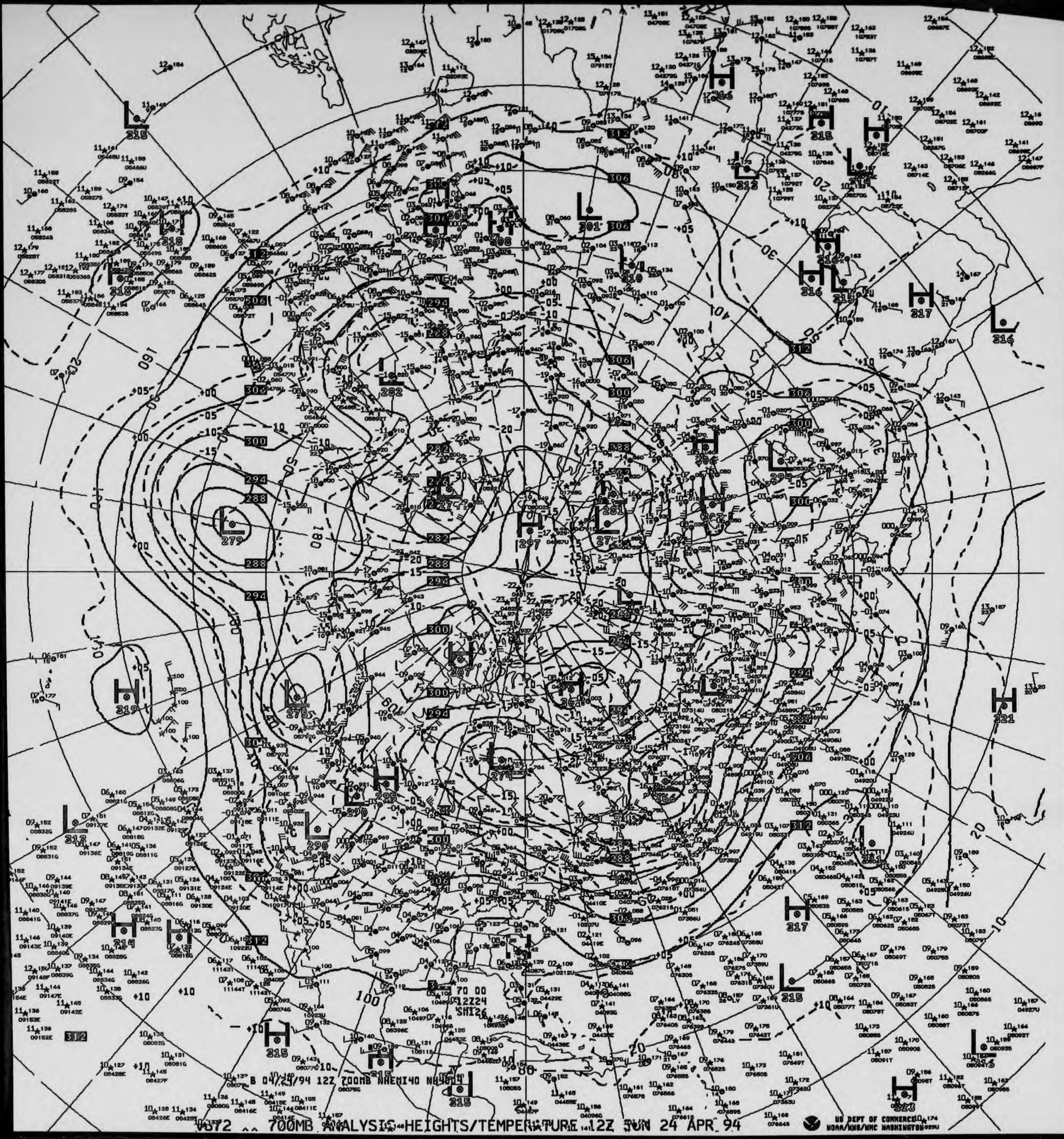
B 04/24/94 12Z 700MB NHEMI40 NH4604
70 00
12Z24
SM126
US DEPT OF COMMERCE
NOAA/NWS/NMC WASHINGTON

V072 ^^ 700MB ANALYSIS HEIGHTS/TEMPERATURE 12Z SUN 24 APR 94

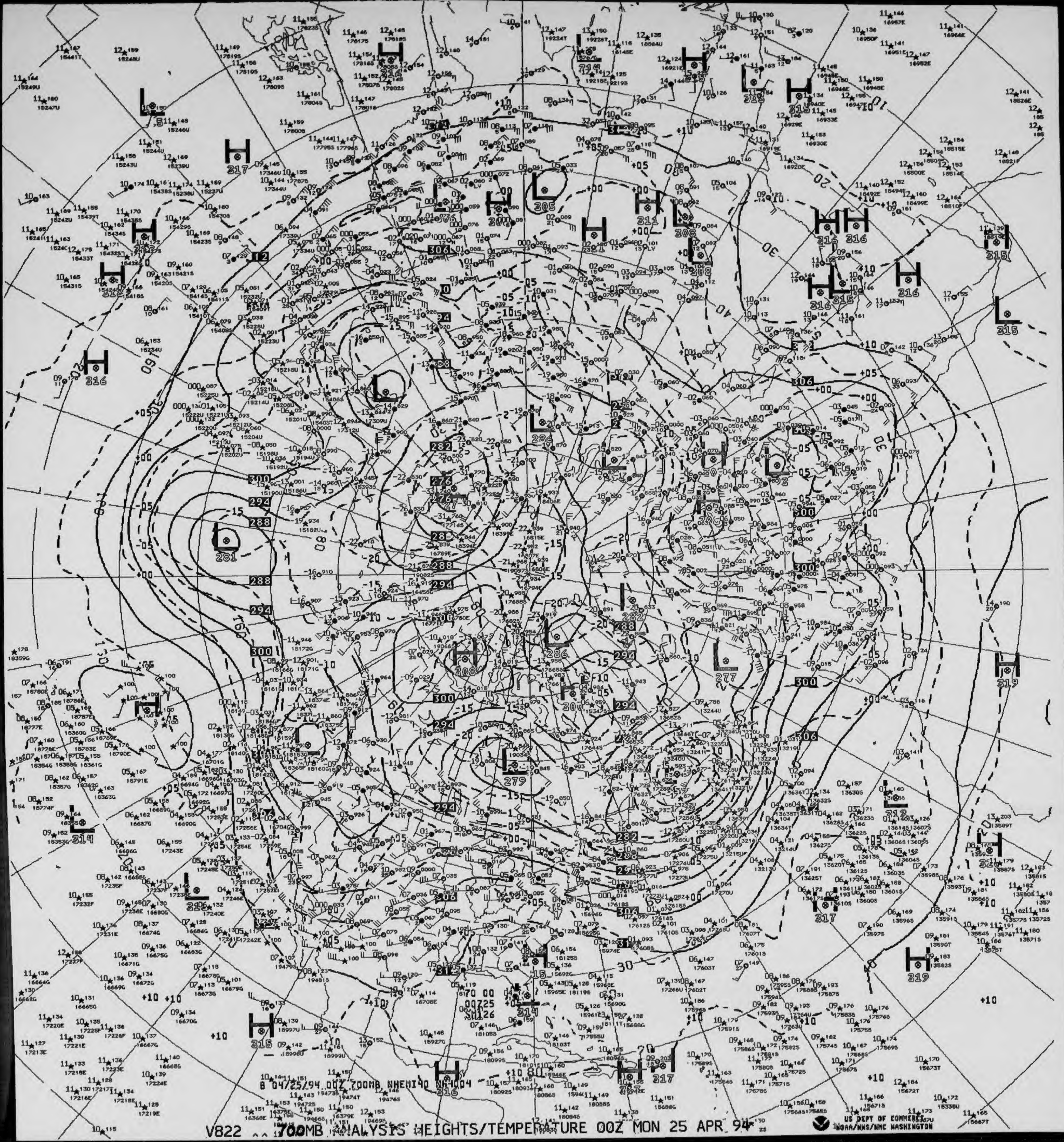

B 04/25/94 00Z 700MB NHEMI40 NH4004

V822 ^^ 700MB ANALYSIS HEIGHTS/TEMPERATURE 00Z MON 25 APR 94

US DEPT OF COMMERCE
NOAA/NWS/NMC WASHINGTON

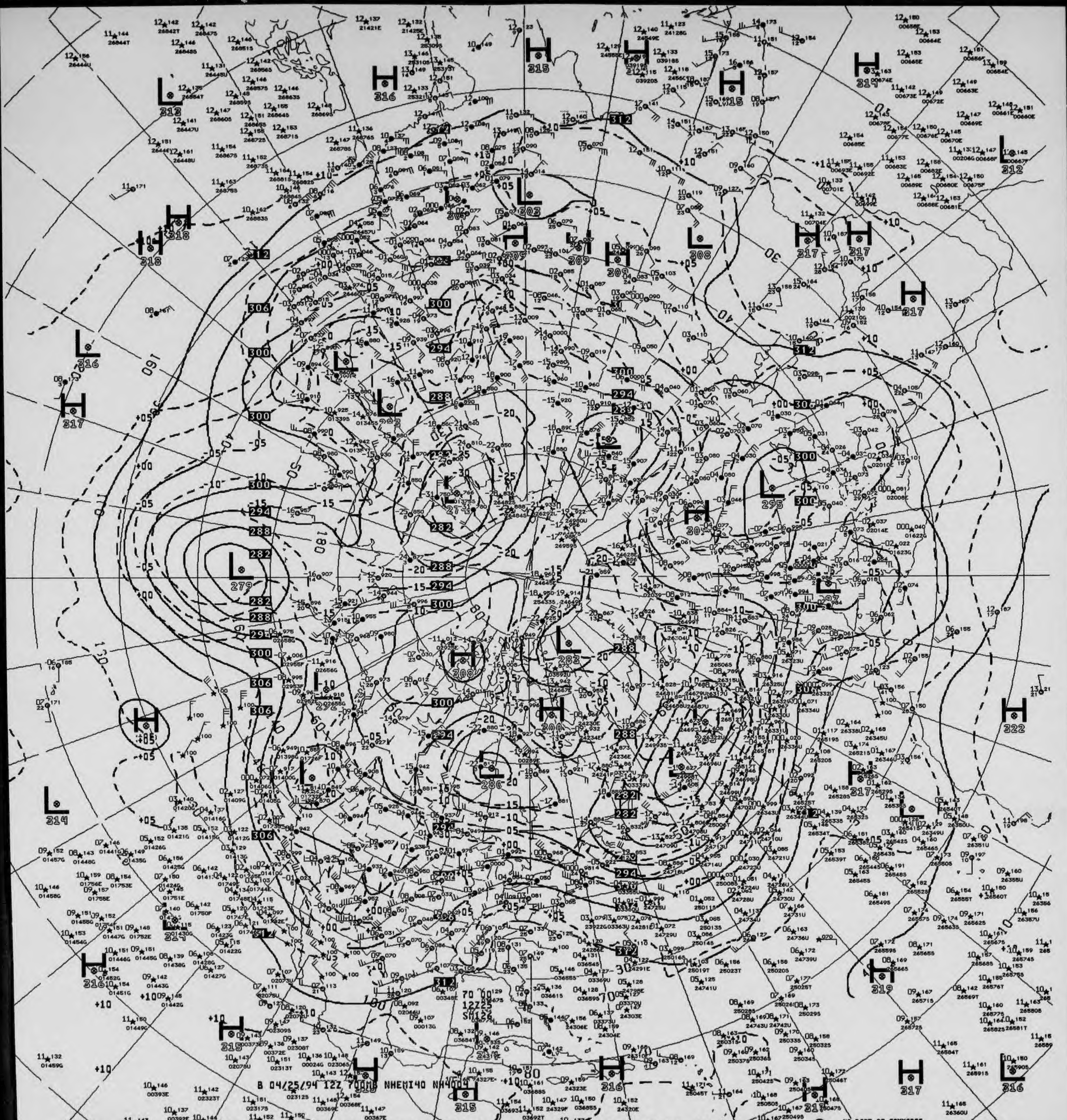

B 04/25/94 12Z 700MB NHEMI40 NH4004

700MB ANALYSIS HEIGHTS/TEMPERATURE 12Z MON 25 APR 94

US DEPT OF COMMERCE
NOAA/NWS/NMC WASHINGTON

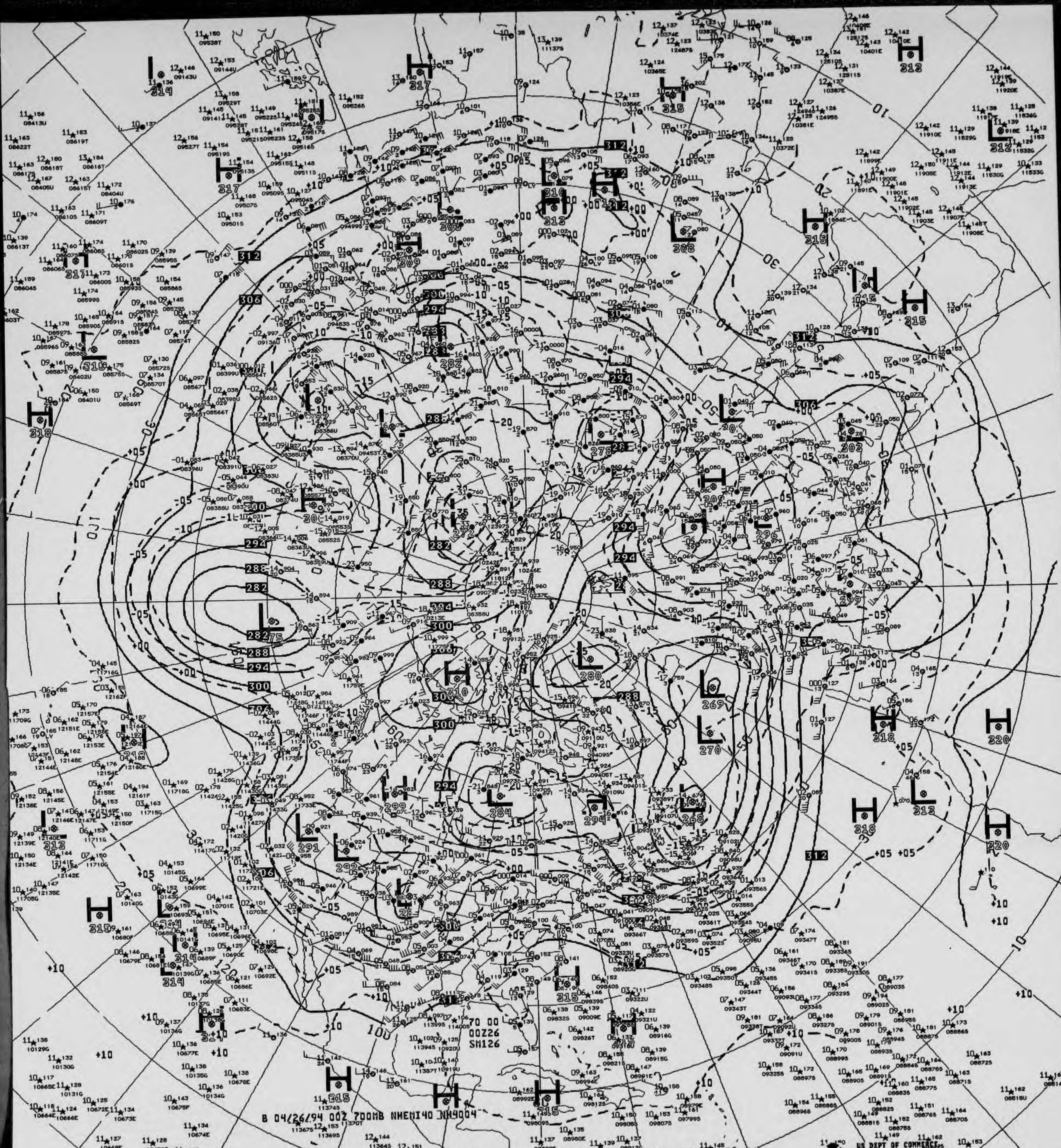
B 04/26/94 00Z 700MB NHEMI40 NH4004
70 00
00Z26
SM126

V822 ^^ 700MB ANALYSIS HEIGHTS/TEMPERATURE 00Z TUE 26 APR 94

US DEPT OF COMMERCE
NOAA/NWS/NMC WASHINGTON

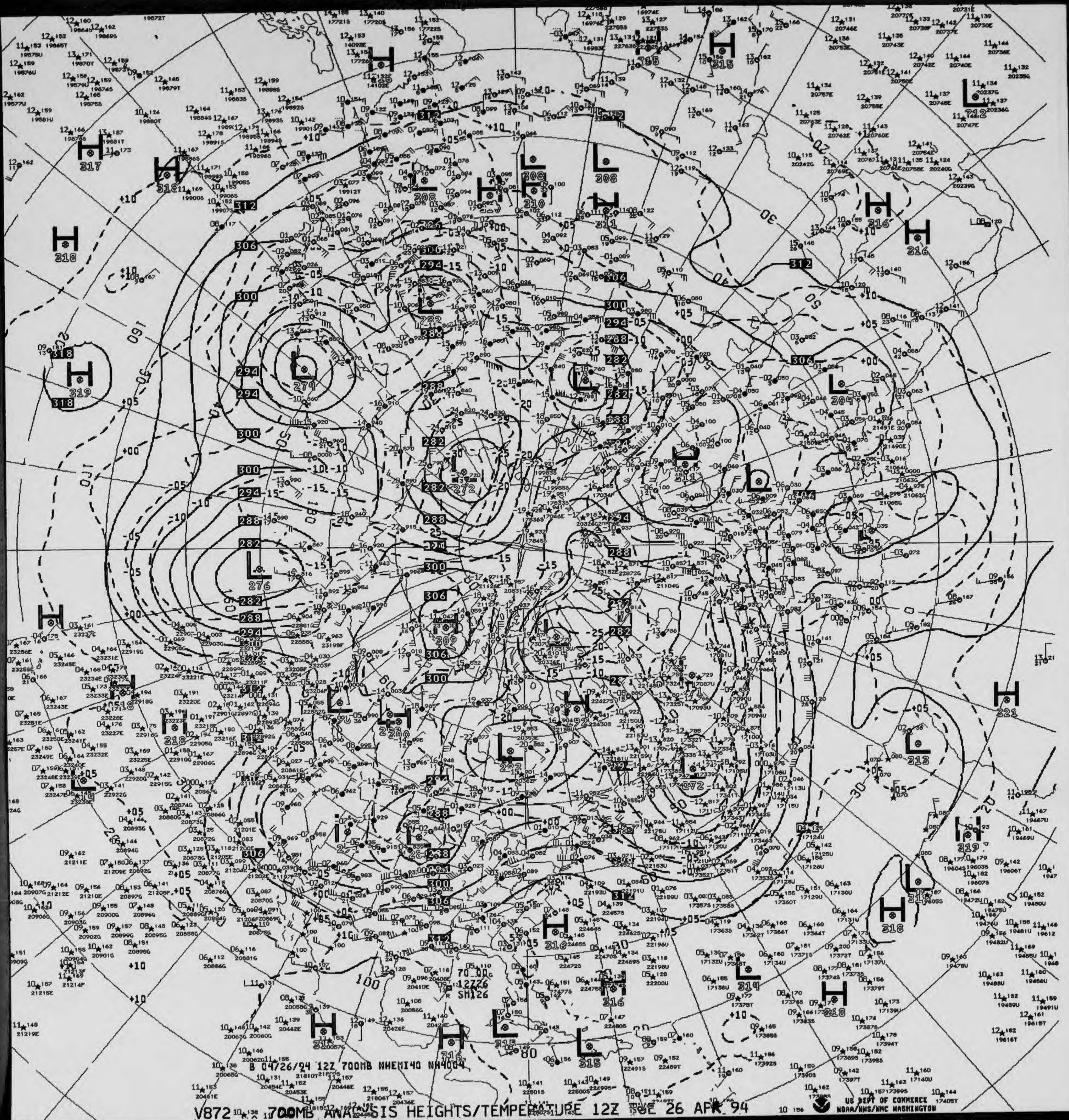
B 04/26/94 12Z 700MB NHEMI40 NH4084

V872 700MB ANALYSIS HEIGHTS/TEMPERATURE 12Z TUE 26 APR 94

US DEPT OF COMMERCE
NOAA/NWS/NMC WASHINGTON

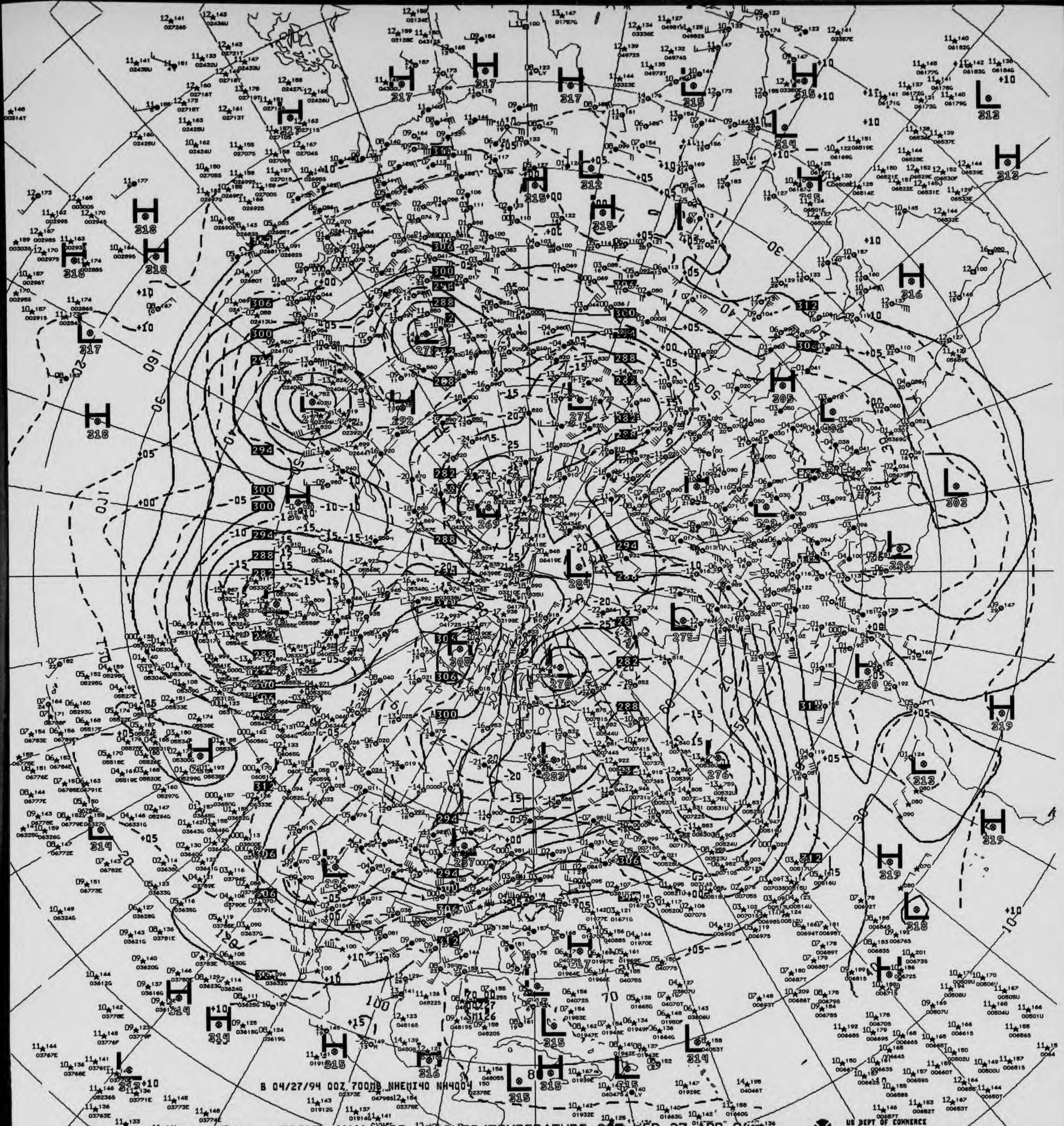
B 04/27/94 00Z 700MB NHEMI40 NH4004

V822 ^^ 700MB ANALYSIS HEIGHTS/TEMPERATURE 00Z WED 27 APR 94

US DEPT OF COMMERCE
NOAA/NWS/NMC WASHINGTON

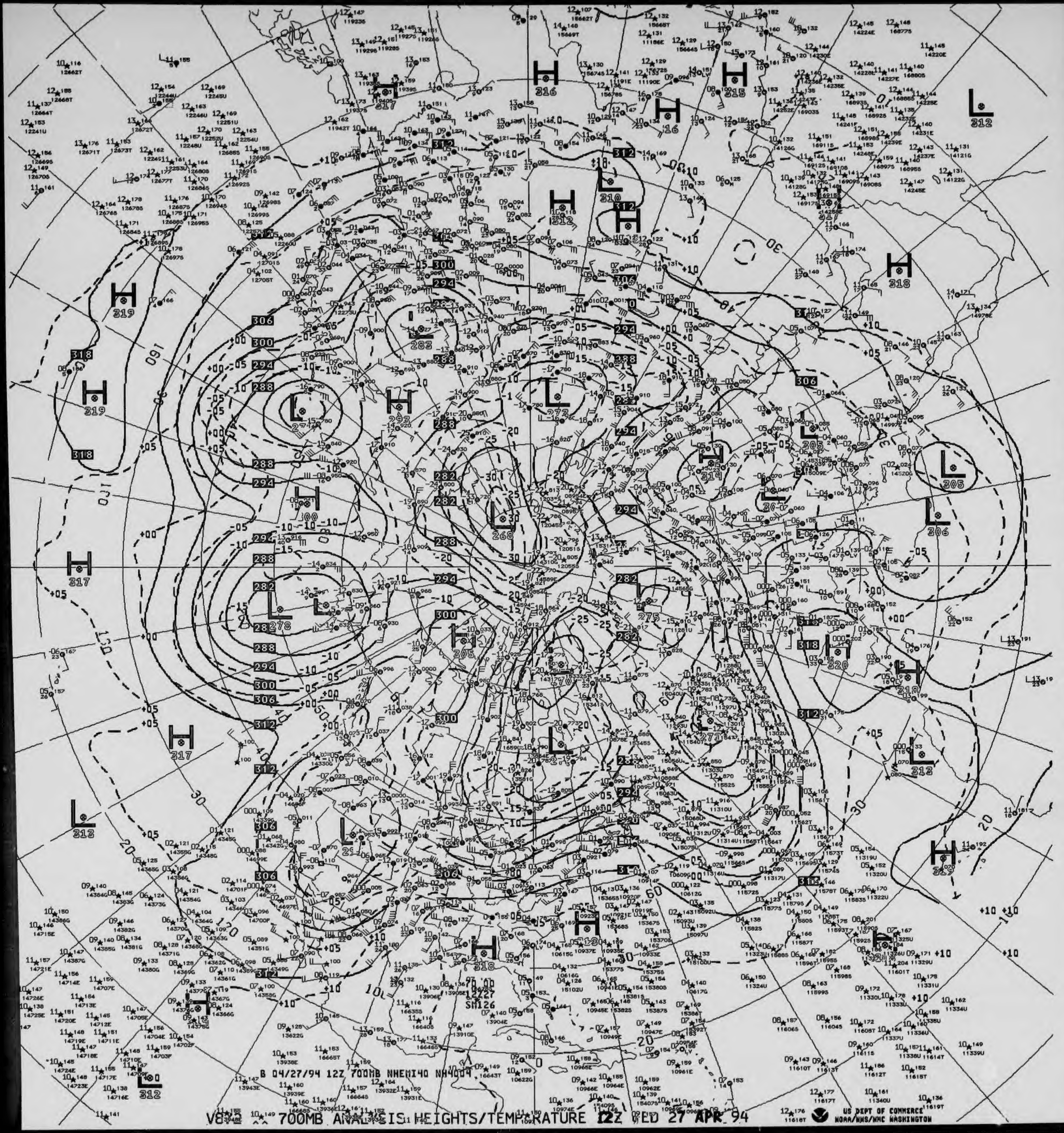

B 04/27/94 12Z 700MB NHEMI40 NH4004

V832 700MB ANALYSIS HEIGHTS/TEMPERATURE 12Z WED 27 APR 94

US DEPT OF COMMERCE
NOAA/NWS/NMC WASHINGTON

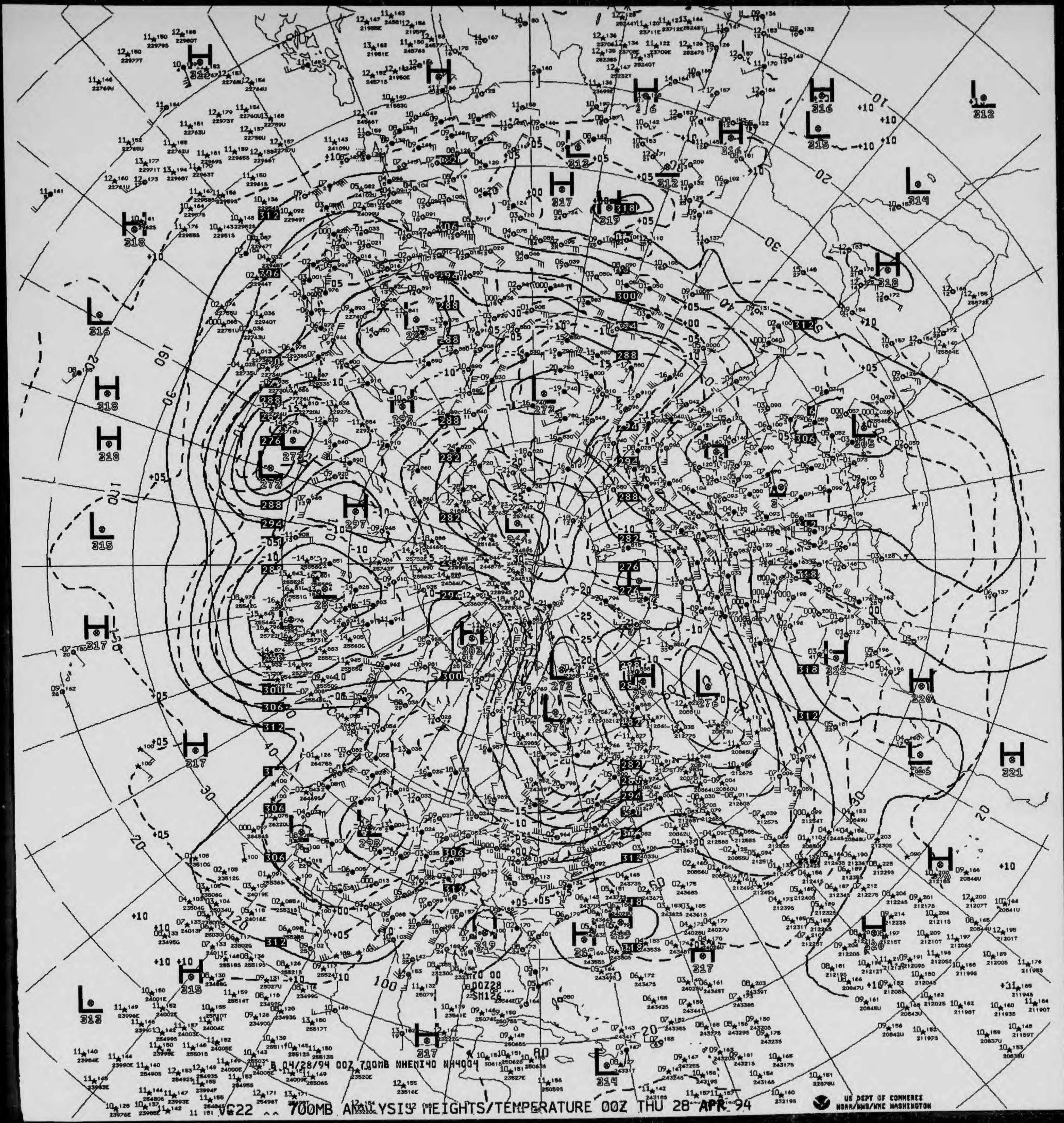

B 04/28/94 00Z 700MB NHEMI40 NH4004

VG22 ^^ 700MB ANALYSIS HEIGHTS/TEMPERATURE 00Z THU 28 APR 94

US DEPT OF COMMERCE
NOAA/NWS/NMC WASHINGTON

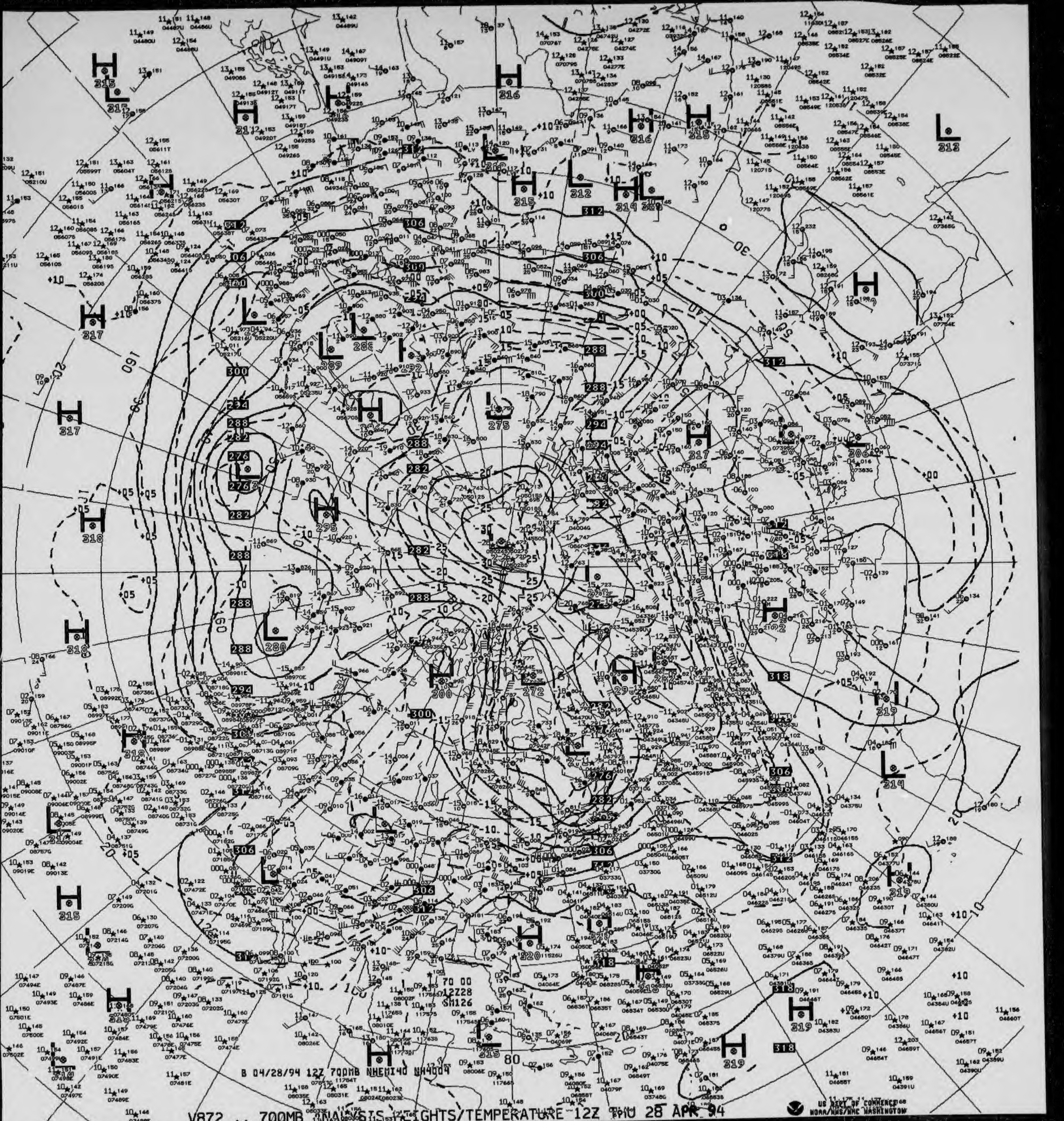
B 04/28/94 12Z 700MB NHEMI40 NH4004
70 00
12Z28
SM126

V872 ^^ 700MB ANALYSIS HEIGHTS/TEMPERATURE 12Z THU 28 APR 94

US DEPT OF COMMERCE
NOAA/NWS/NMC WASHINGTON

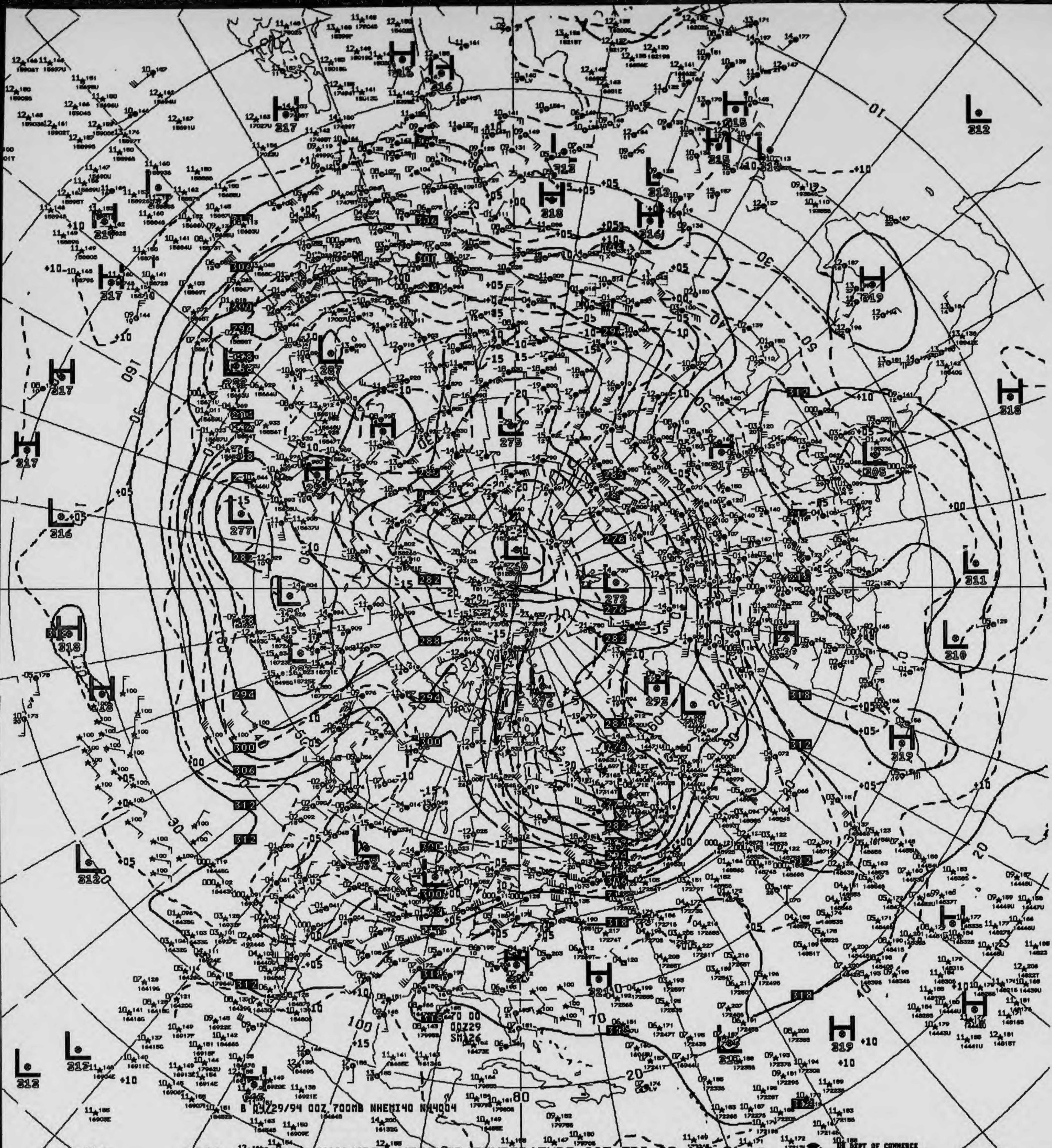
B RX29/94 00Z 700MB NHEMI40 NH4004
00Z29
SM126

V822 700MB ANALYSIS HEIGHTS/TEMPERATURE 00Z FRI 29 APR 94

US DEPT OF COMMERCE
NOAA/NWS/NMC WASHINGTON

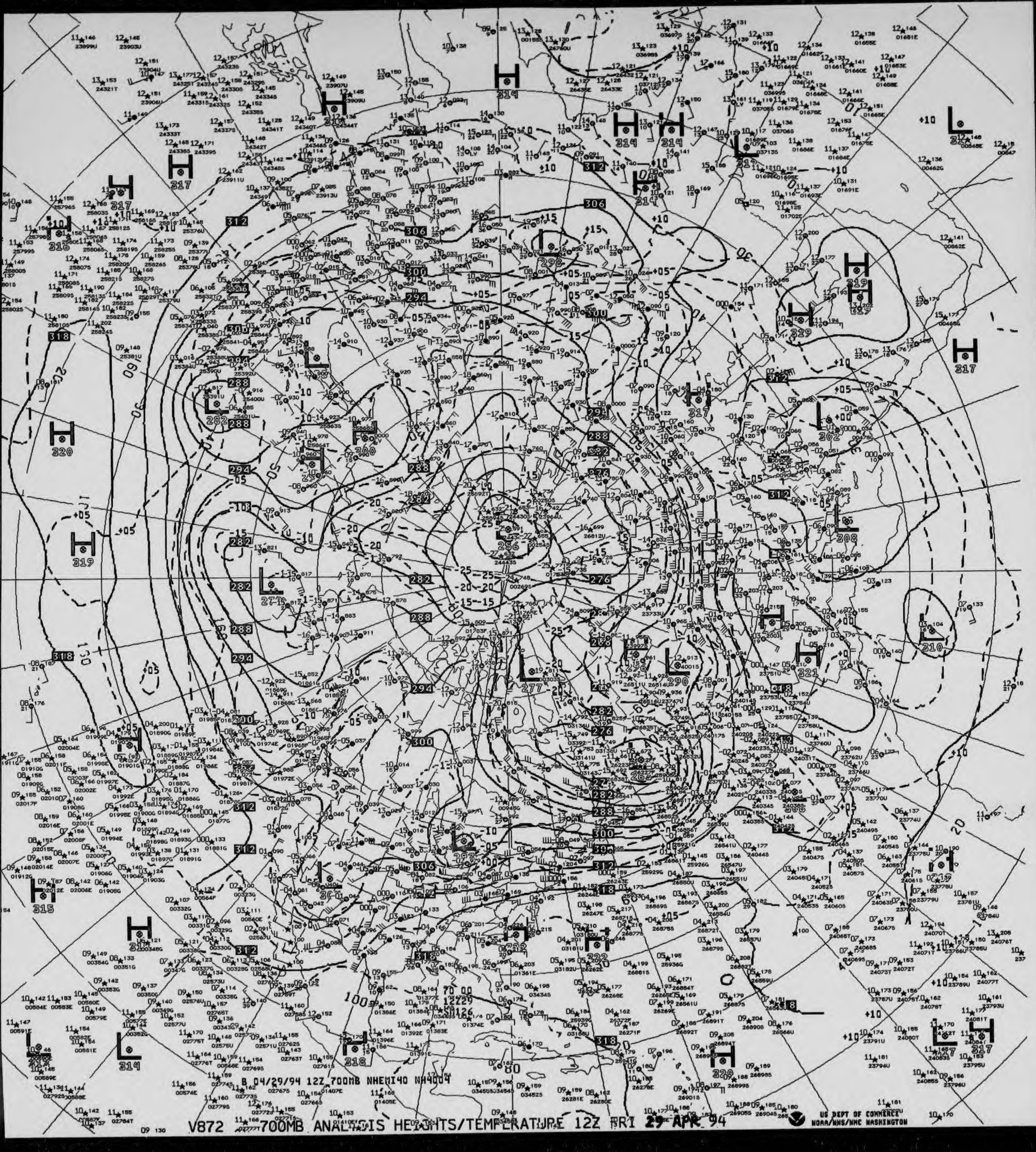
B 04/29/94 12Z 700MB NHEMI40 NH4004
H 314
H 317
H 320
H 319
H 315
H 319
H 317
L 256
L 277
L 290
L 302
L 308
L 310
H 321
H 320
L 314
L 317
H 317
306
300
294
288
282
276
312
318

V872 700MB ANALYSIS HEIGHTS/TEMPERATURE 12Z FRI 29 APR 94

US DEPT OF COMMERCE
NOAA/NWS/NMC WASHINGTON

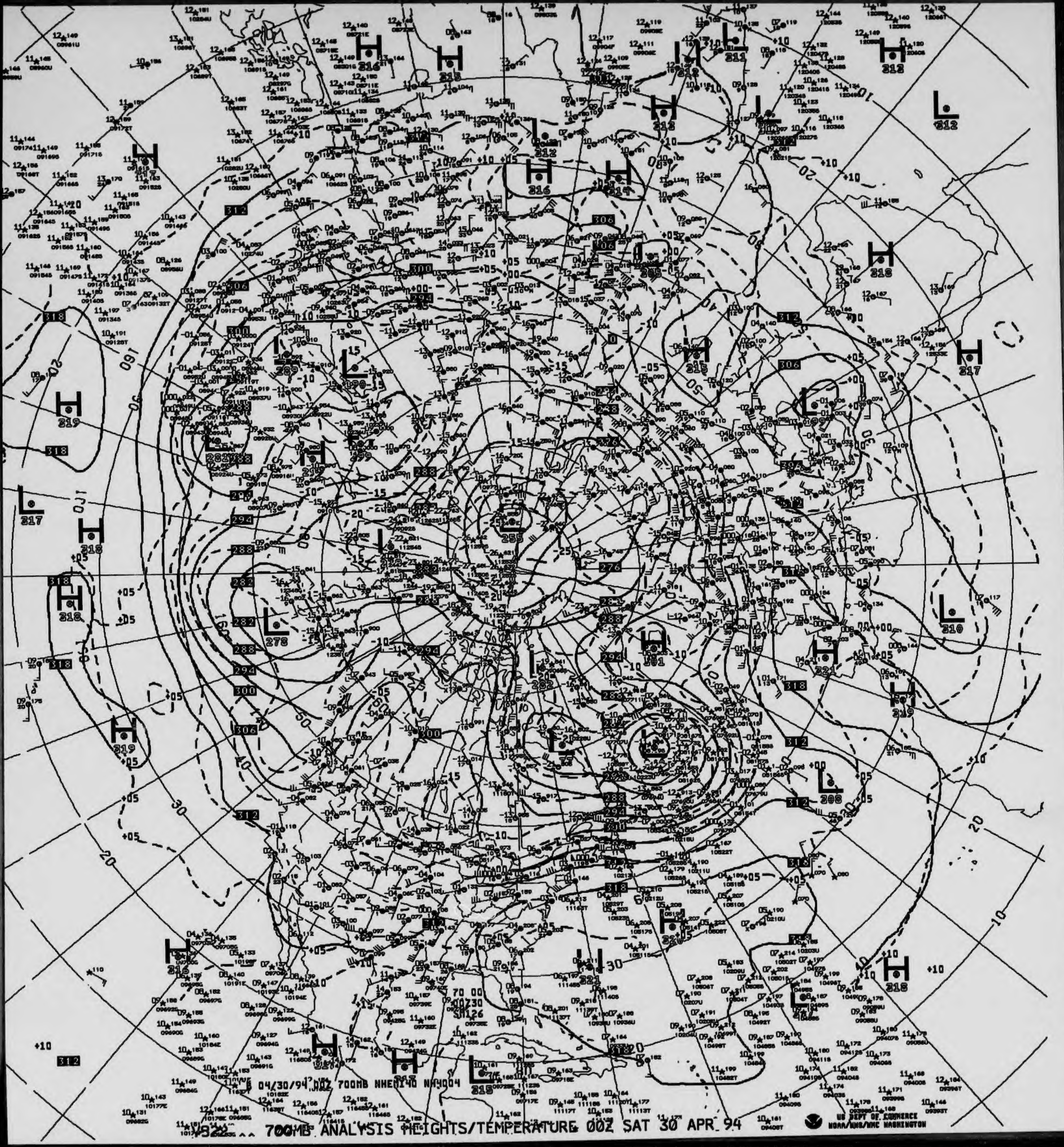

04/30/94 00Z 700MB NHEMI40 NH4004
US DEPT OF COMMERCE
NOAA/NWS/NMC WASHINGTON

700MB ANALYSIS HEIGHTS/TEMPERATURE 00Z SAT 30 APR 94

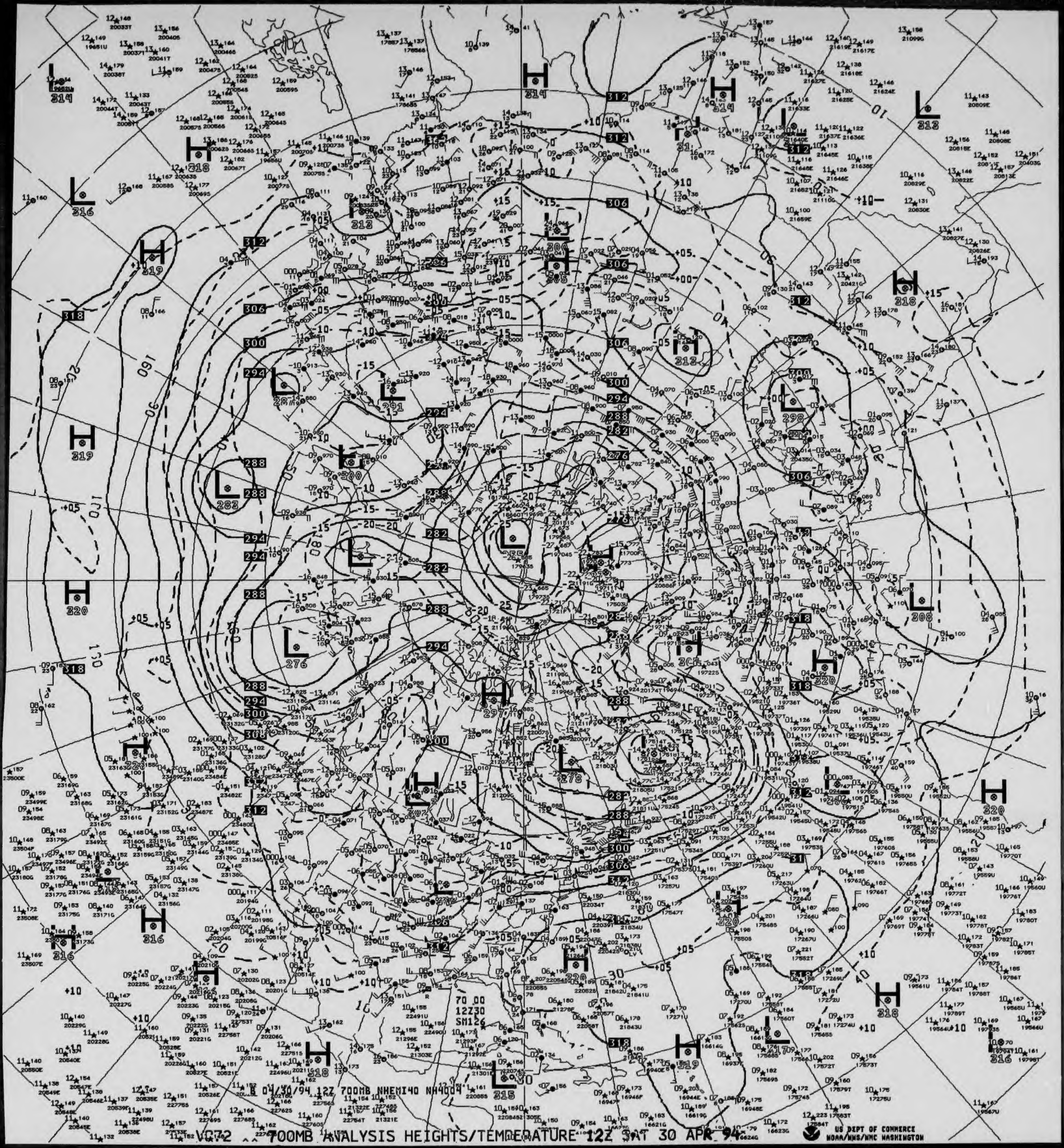

B 04/30/94 12Z 700MB NHEMI40 NH4004
70 00
12Z30
SM126
US DEPT OF COMMERCE
NOAA/NWS/NMC WASHINGTON

VC72 700MB ANALYSIS HEIGHTS/TEMPERATURE 12Z SAT 30 APR 94

A Form 48 - 362B
. 8 - 83)

U.S. Department of Commerce
National Oceanic and Atmospheric Administration
National Environmental Satellite, Data, and Information Service
National Climatic Data Center

500 MB CONSTANT PRESSURE CHARTS

NORTHERN HEMISPHERE NWP

ALL RECORDS ARE THE BEST AVAILABLE FOR FILMING

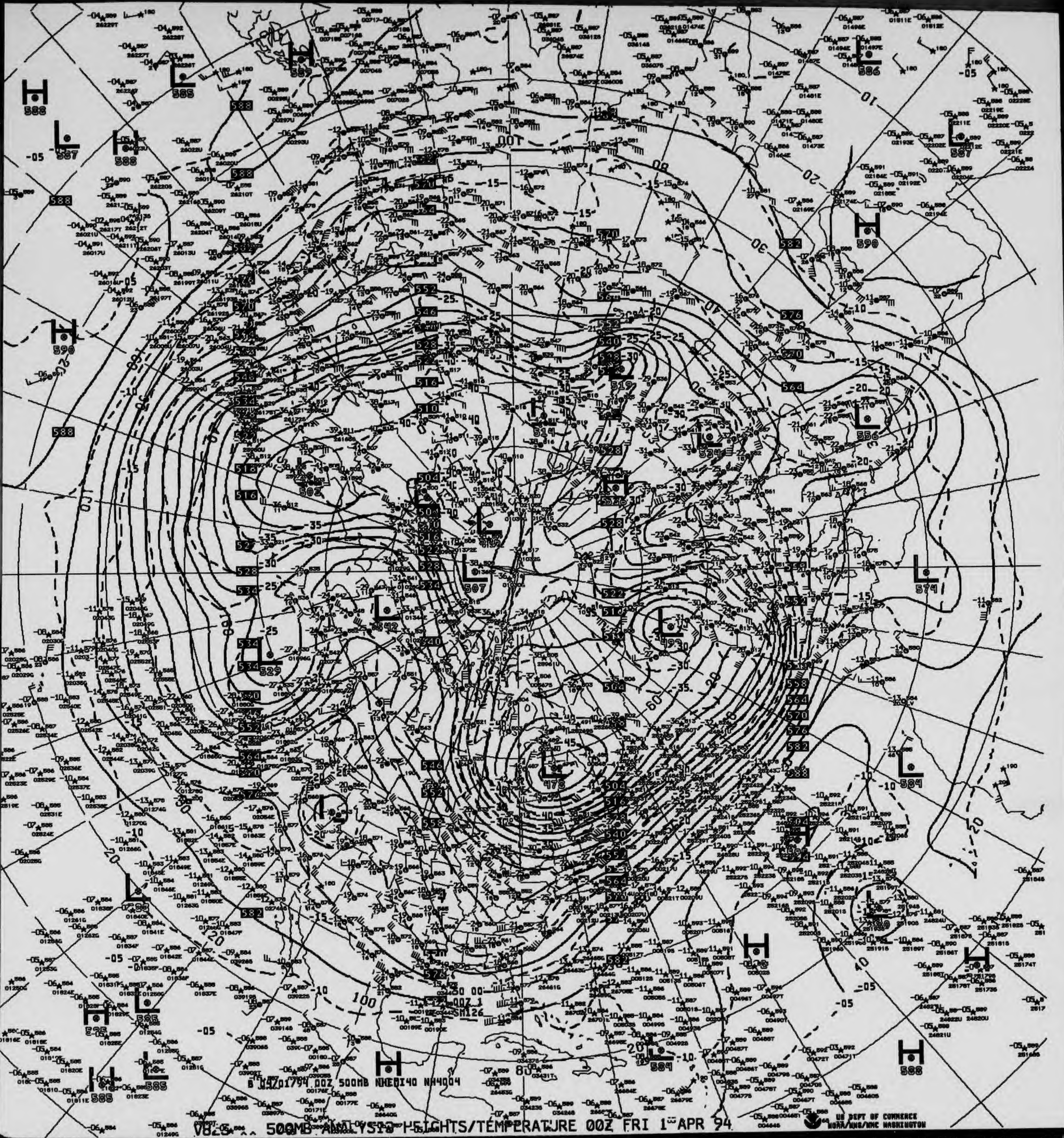

B 1401794 00Z 500MB NHEDI40 NH4004

500MB ANALYSIS HEIGHTS/TEMPERATURE 00Z FRI 1 APR 94

US DEPT OF COMMERCE NOAA/NWS/NMC WASHINGTON

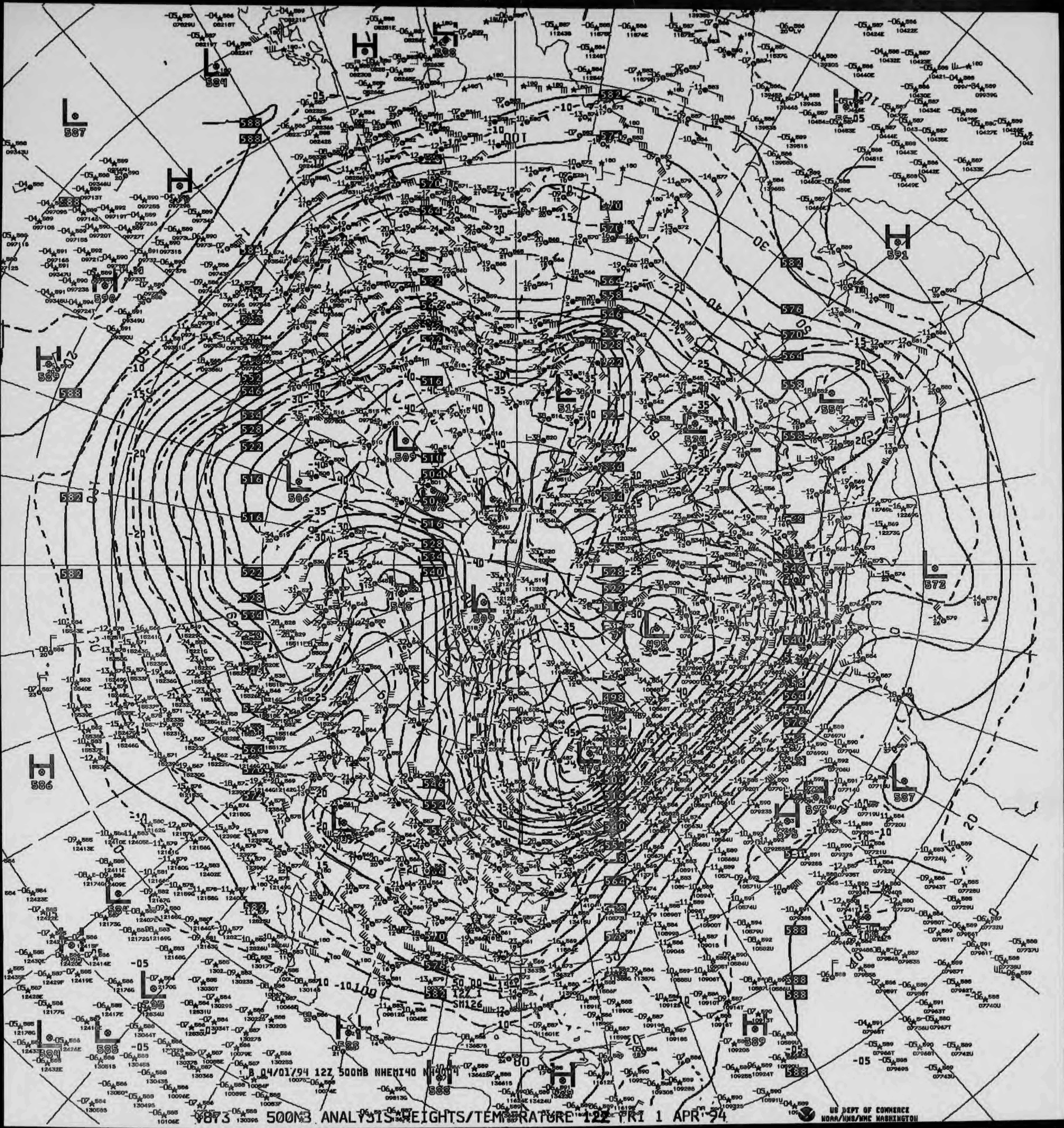

Y873 500MB ANALYSIS HEIGHTS/TEMPERATURE 12Z FRI 1 APR 94

US DEPT OF COMMERCE
NOAA/NWS/NMC WASHINGTON

1 B 04/01/94 12Z 500MB NHEMI40 NH4004
12Z 1
SM126

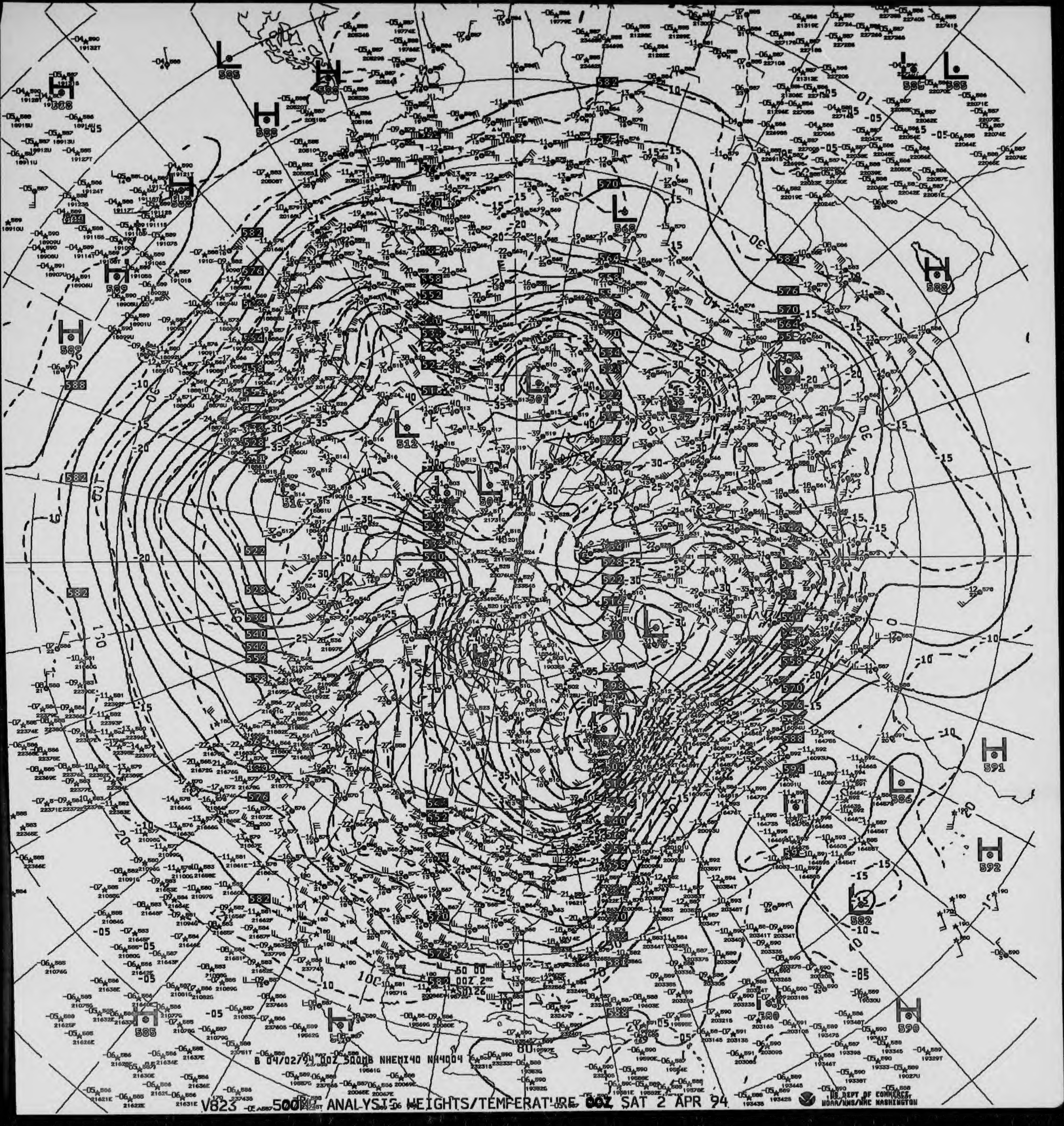
B 04/02/94 00Z 500MB NHEMI40 NH4004
L 585
H 588
H 589
L 568
L 507
L 512
L 504
L 509
L 586
H 591
H 592
L 582
H 585
H 590
H 588

V823 500MB ANALYSIS HEIGHTS/TEMPERATURE 00Z SAT 2 APR 94

US DEPT OF COMMERCE
NOAA/NWS/NMC WASHINGTON

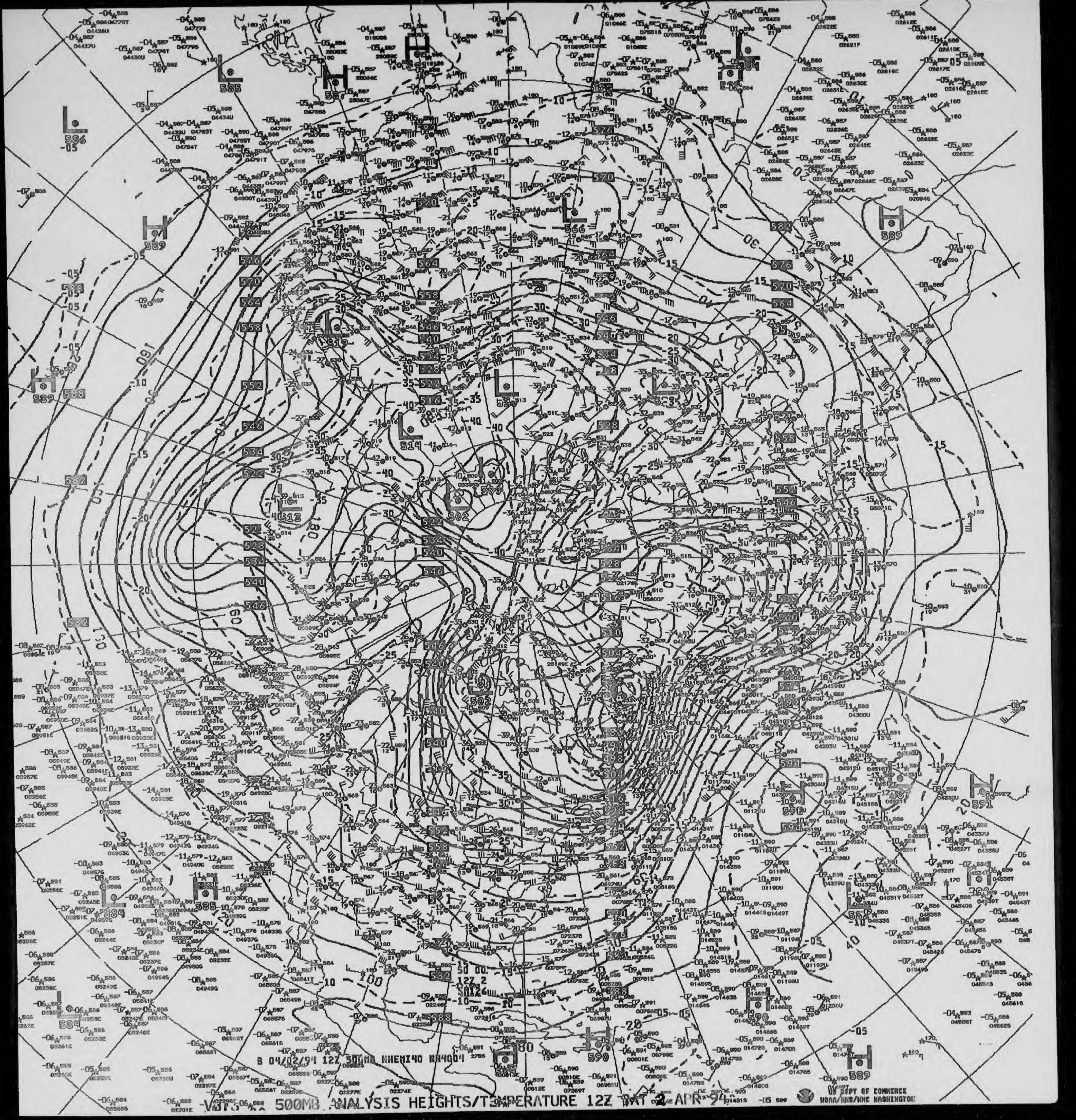
B 04/02/94 12Z 500MB NHEMI40 NH4004

500MB ANALYSIS HEIGHTS/TEMPERATURE 12Z SAT 2 APR 94

US DEPT OF COMMERCE
NOAA/NWS/NMC WASHINGTON

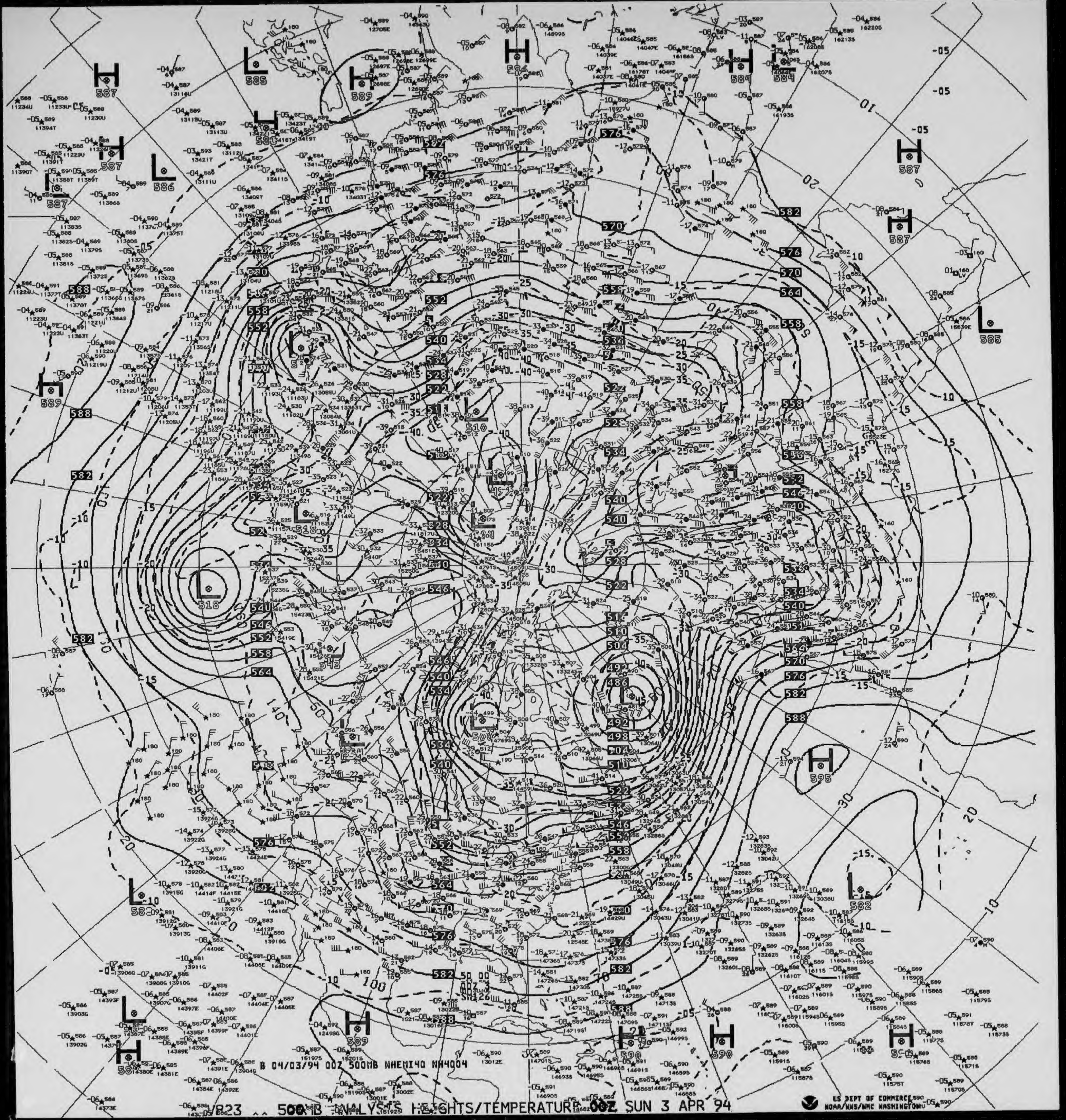

B 04/03/94 00Z 500MB NHEMI40 NH4004

823 ^^ 500MB ANALYSIS HEIGHTS/TEMPERATURE 00Z SUN 3 APR 94

US DEPT OF COMMERCE
NOAA/NWS/NMC WASHINGTON

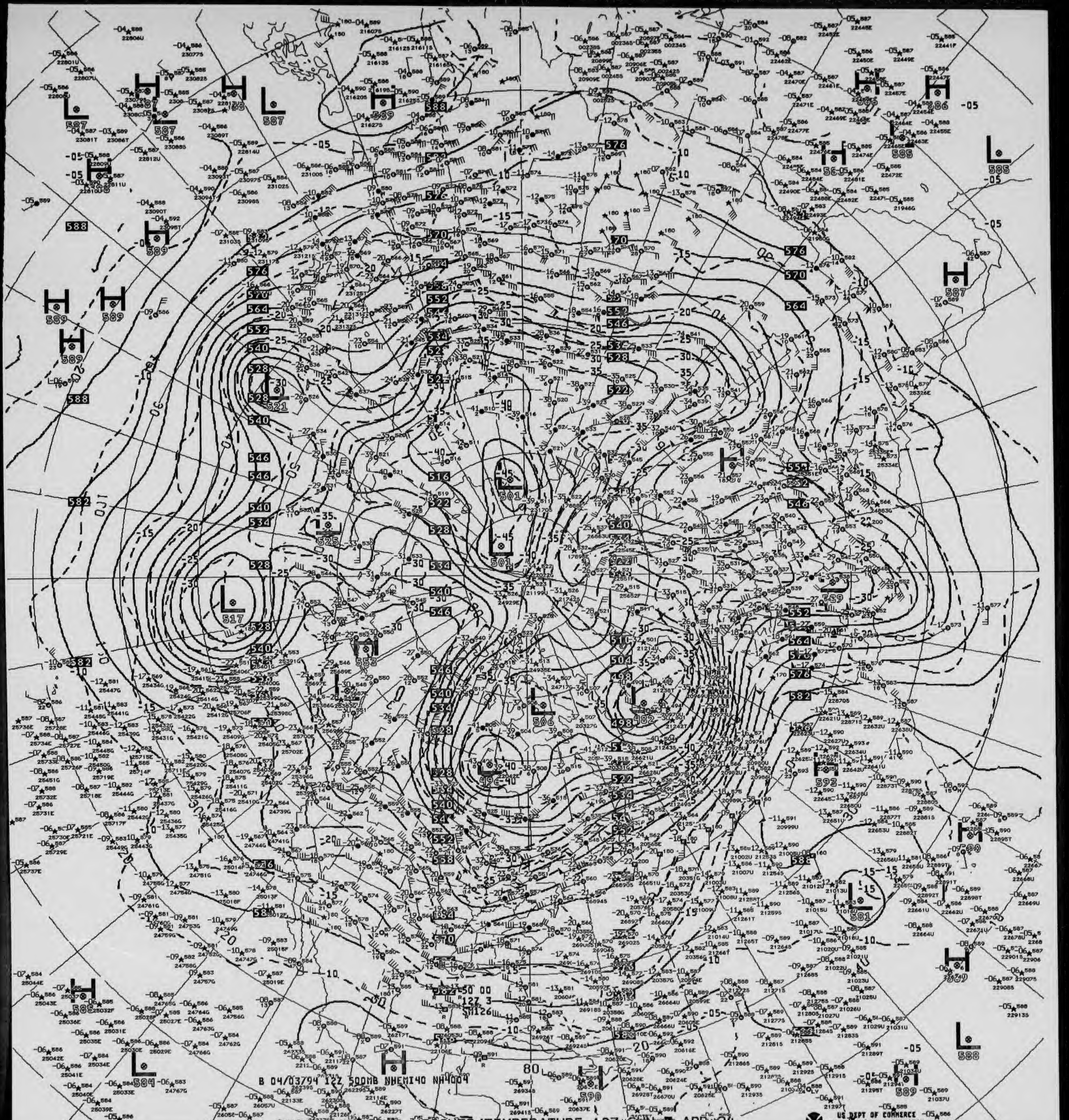
B 04/03794 12Z 500MB NHEMI40 NH4004

V873 500MB ANALYSIS HEIGHTS/TEMPERATURE 12Z SUN 3 APR 94

US DEPT OF COMMERCE
NOAA/NWS/NMC WASHINGTON

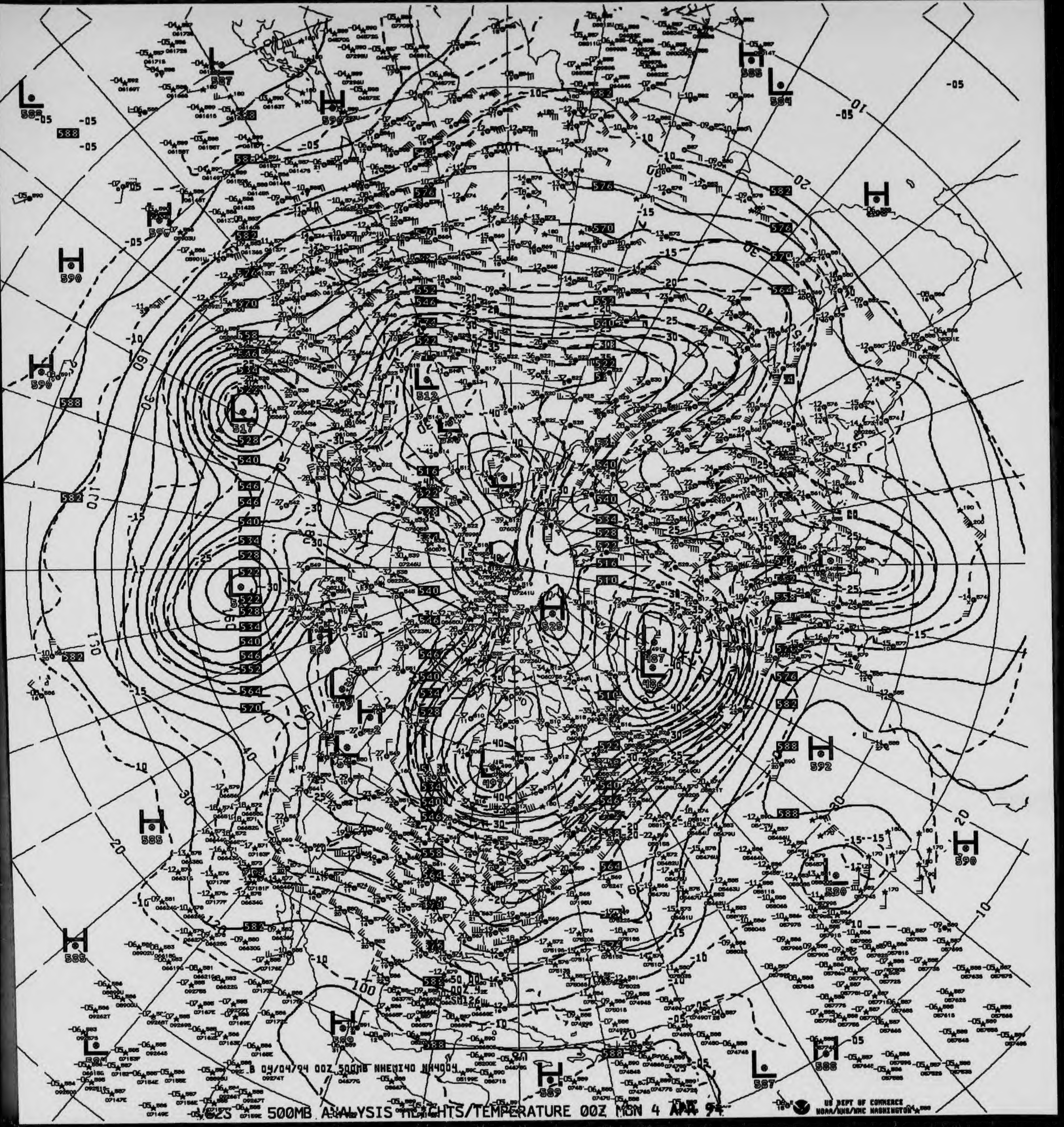

4/625 500MB ANALYSIS HEIGHTS/TEMPERATURE 00Z MON 4 APR 94

B 04/04/94 00Z 500MB NHEMI40 NH4004
US DEPT OF COMMERCE
NOAA/NWS/NMC WASHINGTON



B 04/04/94 12Z 500MB NHEM140 NH1004

V873 ^^ 500MB ANALYSIS HEIGHTS/TEMPERATURE 12Z MON 4 APR 94

US DEPT OF COMMERCE
NOAA/NWS/NMC WASHINGTON

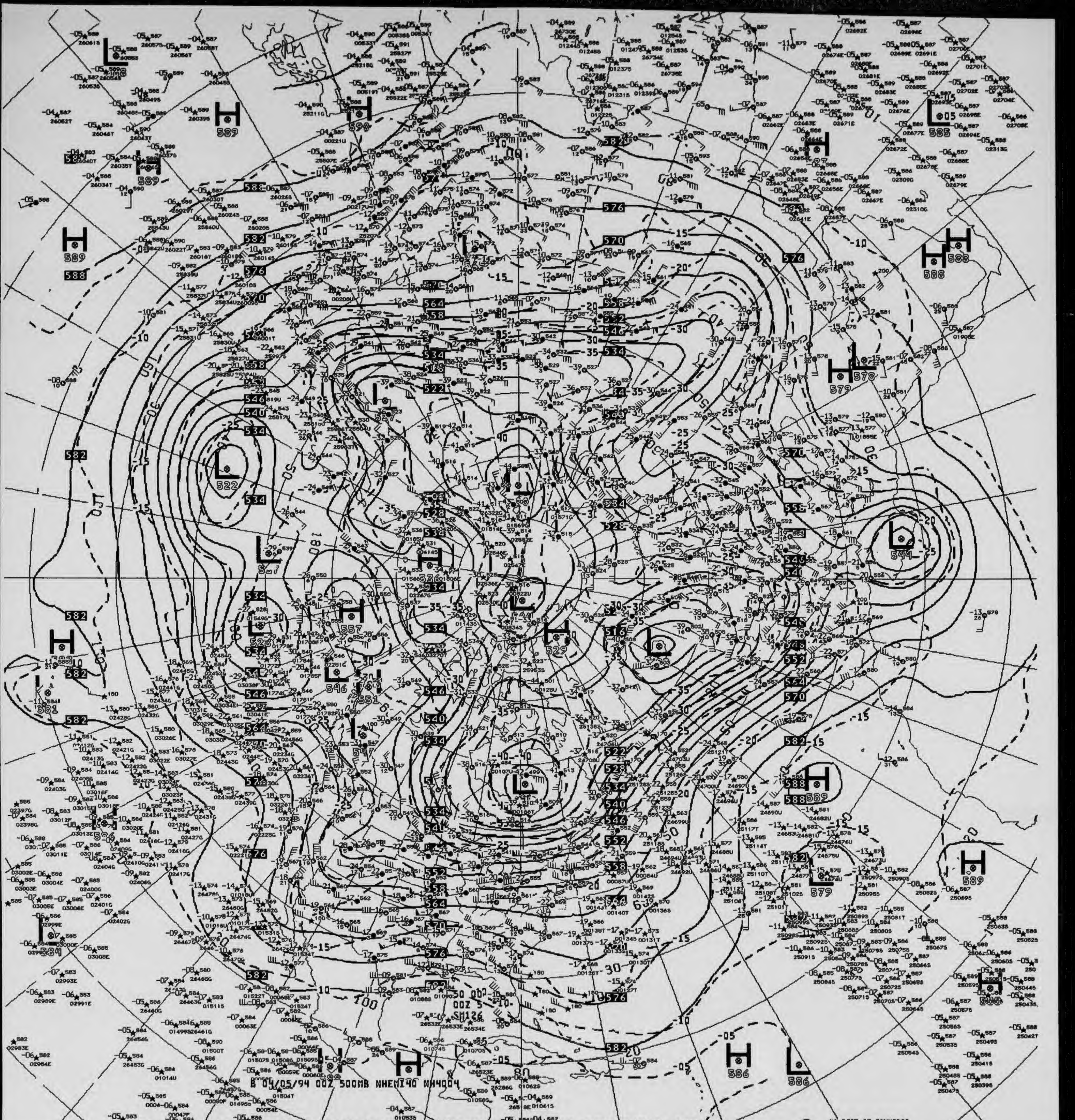
B 04/05/94 00Z 500MB NHEMI90 NH4004

500MB ANALYSIS HEIGHTS/TEMPERATURE 00Z TUE 5 APR 94

US DEPT OF COMMERCE
NOAA/NWS/NMC WASHINGTON

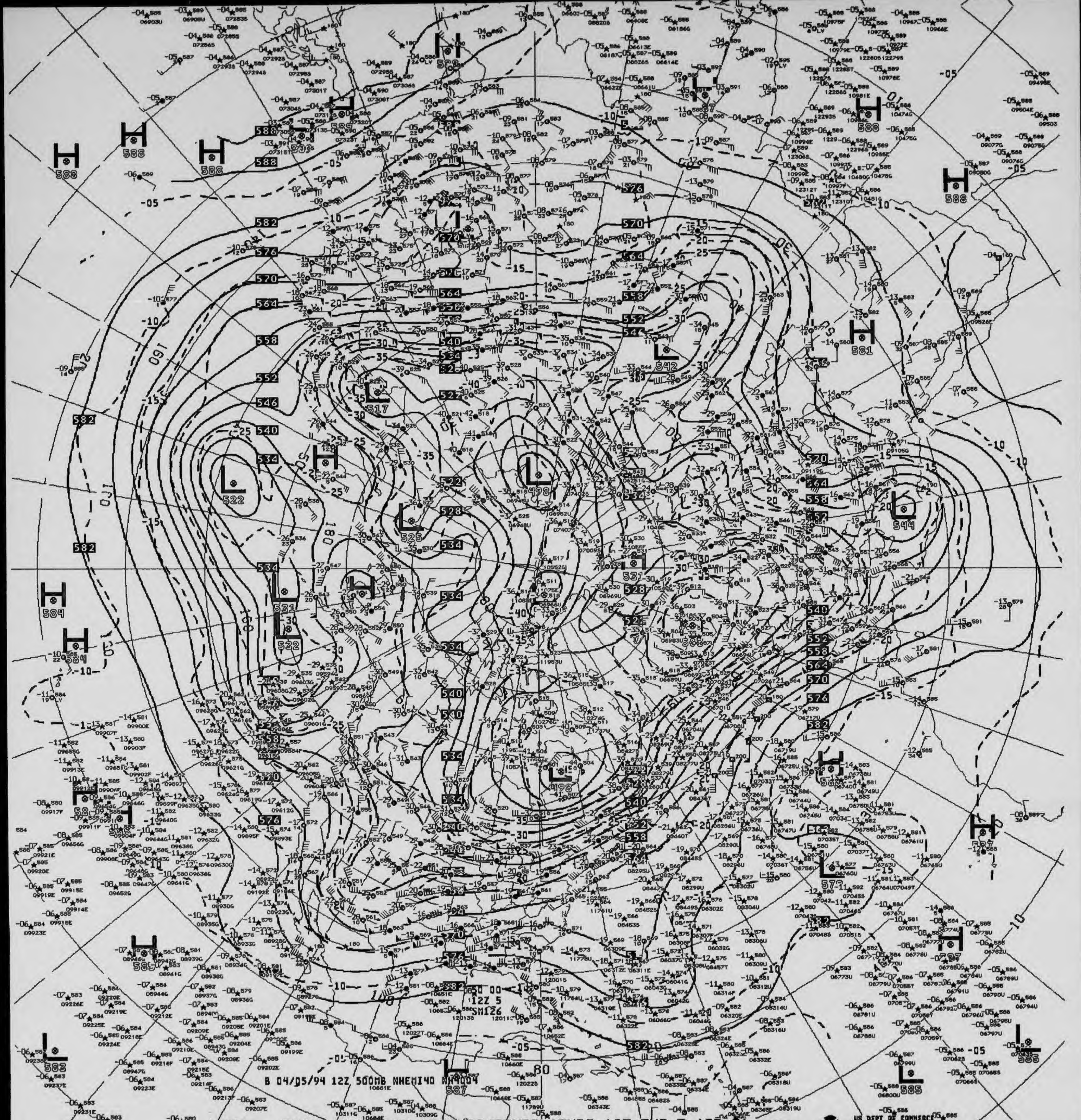
B 04/05/94 12Z 500MB NHEMI40 NH4004
12Z 5
SM126

V873 .. 500MB ANALYSIS HEIGHTS/TEMPERATURE 12Z TUE 5 APR 94

US DEPT OF COMMERCE
NOAA/NWS/NMC WASHINGTON

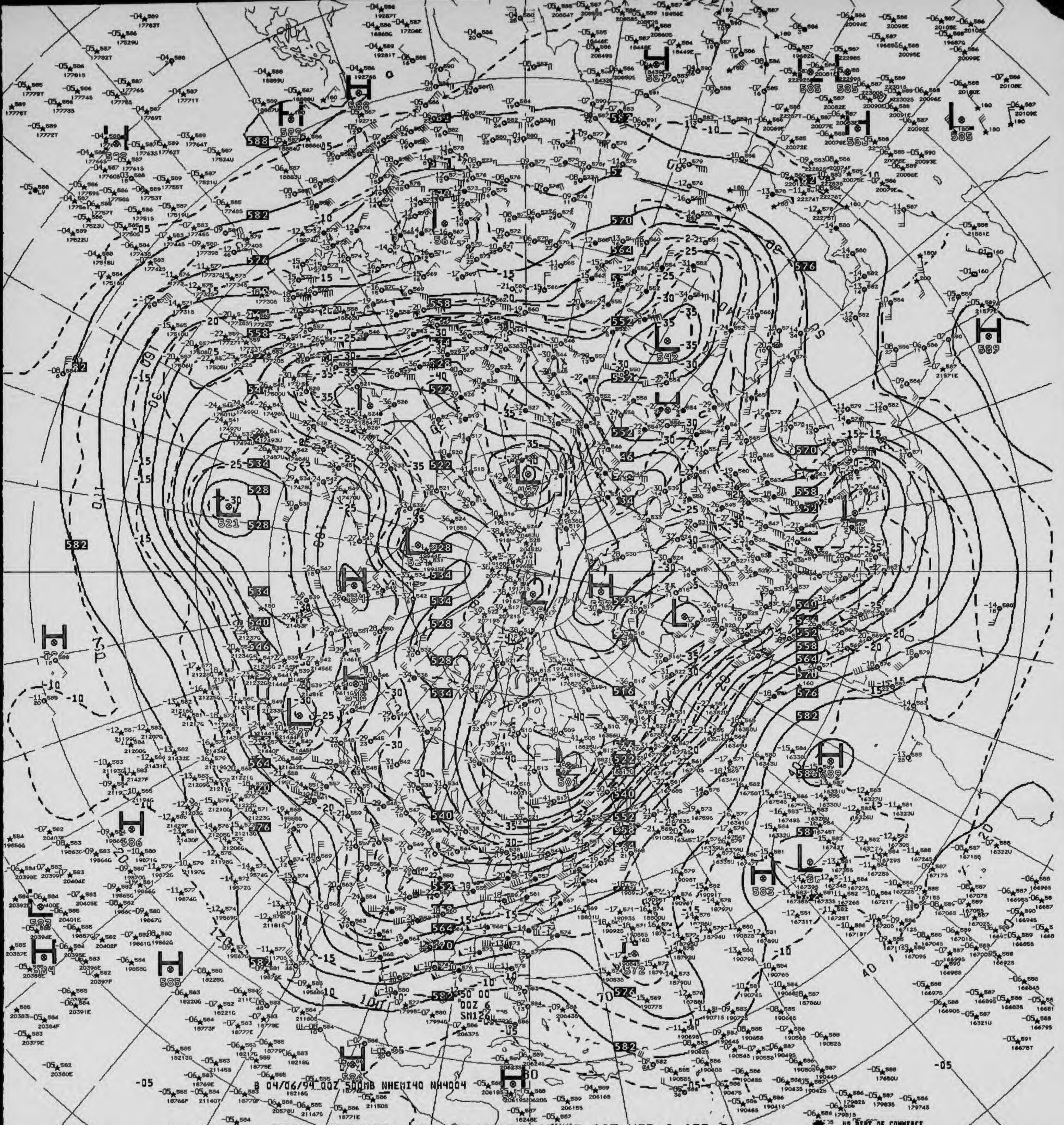
B 04/06/94 00Z 500MB NHEMI40 NH4004

V823 500MB ANALYSIS HEIGHTS/TEMPERATURE 00Z WED 6 APR 94

US DEPT OF COMMERCE
NOAA/NWS/NMC WASHINGTON

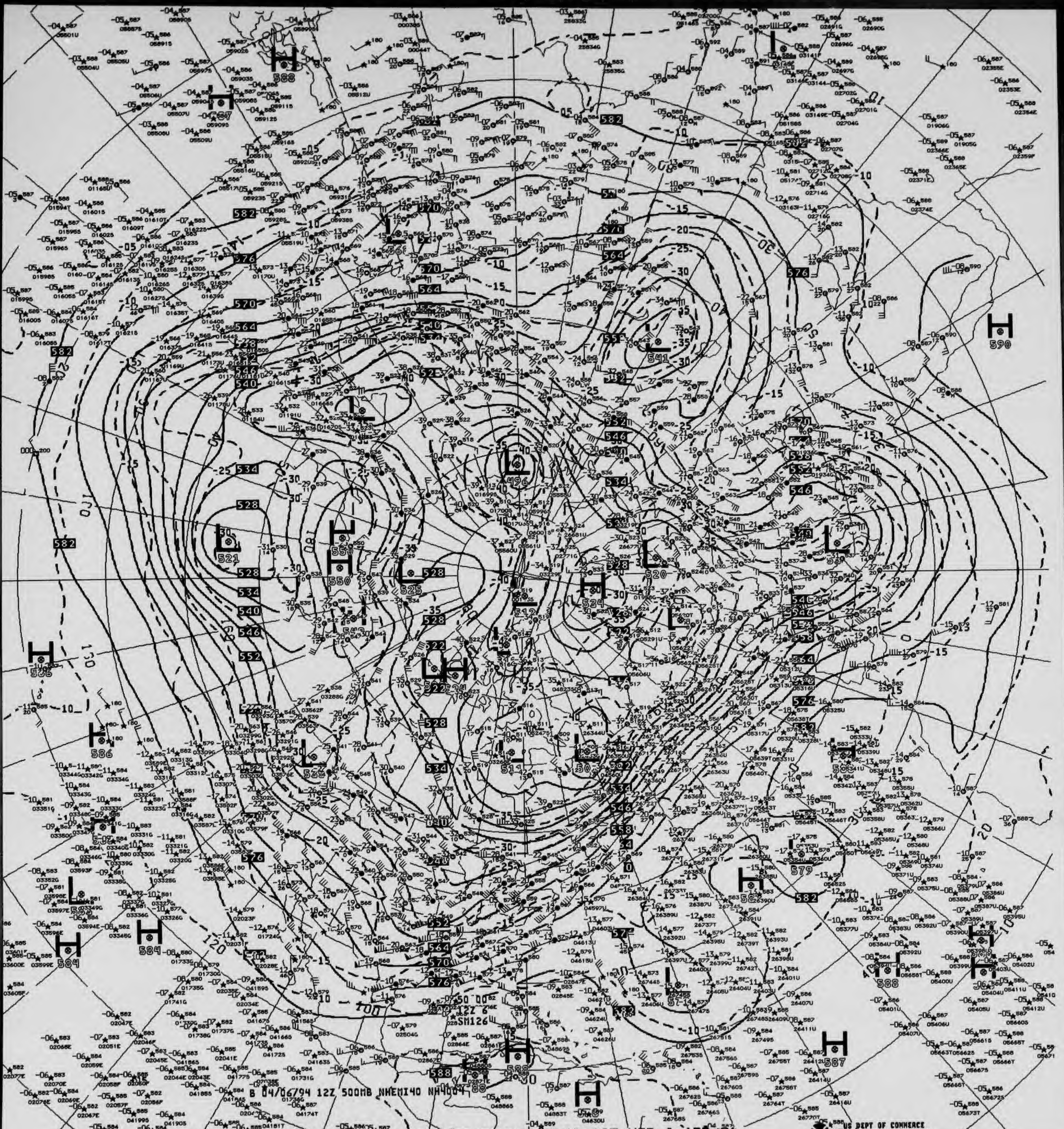

B 04/06/94 12Z 500MB NHEMI40 NH4004

V873 ^^ 500MB ANALYSIS HEIGHTS/TEMPERATURE 12Z WED 6 APR 94

US DEPT OF COMMERCE
NOAA/NWS/NMC WASHINGTON

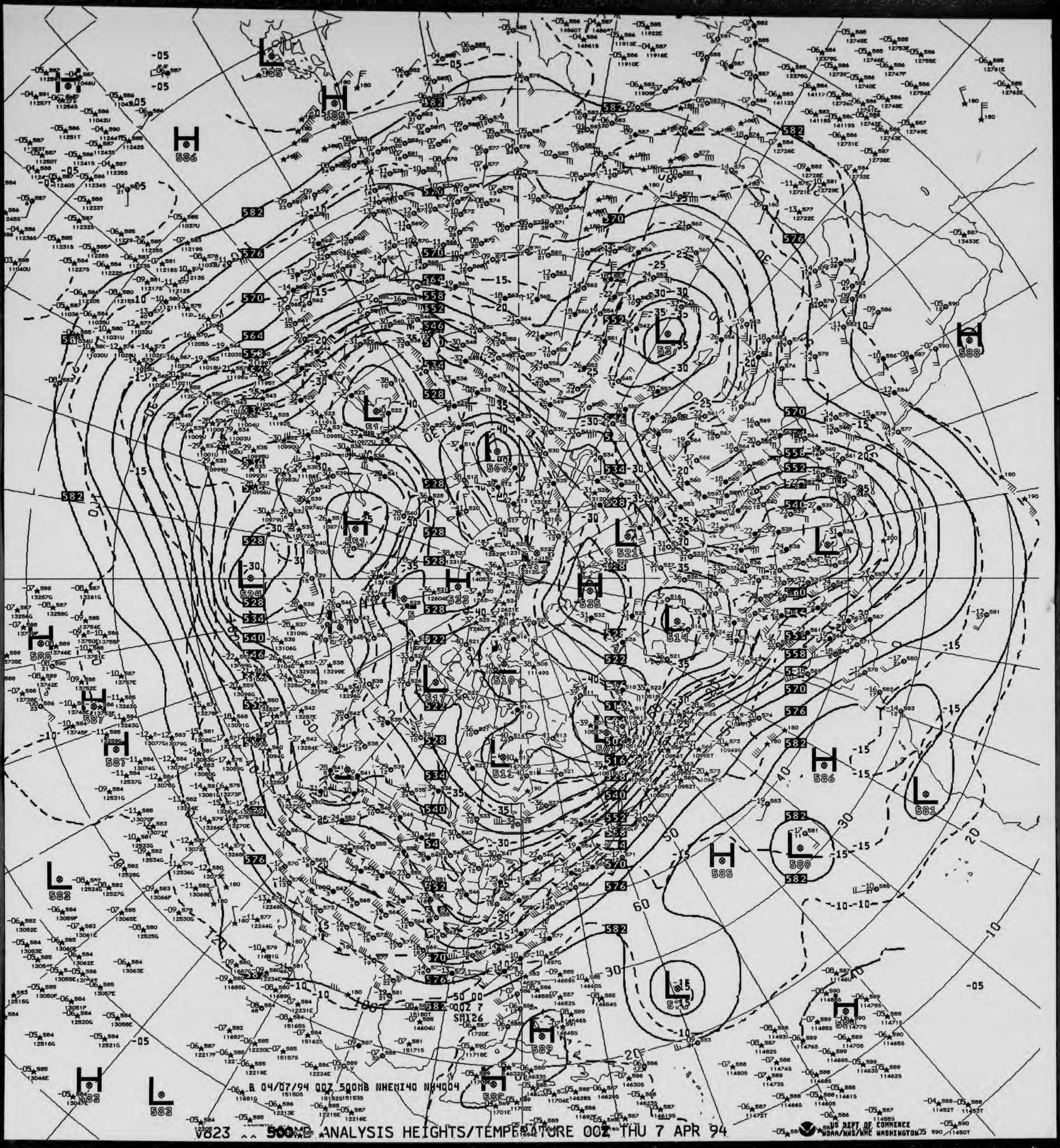

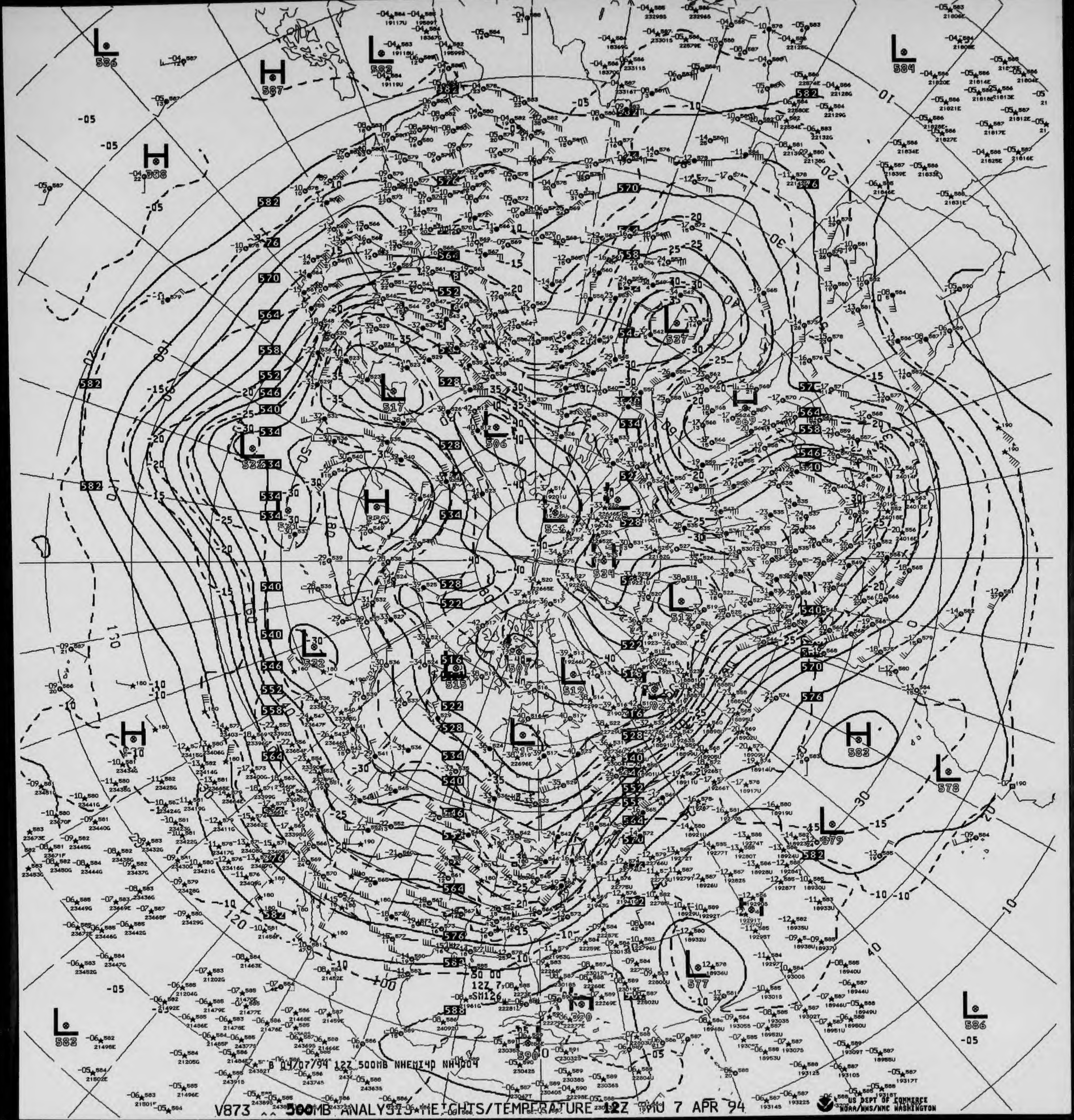

B 04/07/94 12Z 500MB NHEMI4D NH4004
US DEPT OF COMMERCE
NOAA/NWS/NMC WASHINGTON

V873 ^^ 500MB ANALYSIS HEIGHTS/TEMPERATURE 12Z THU 7 APR 94

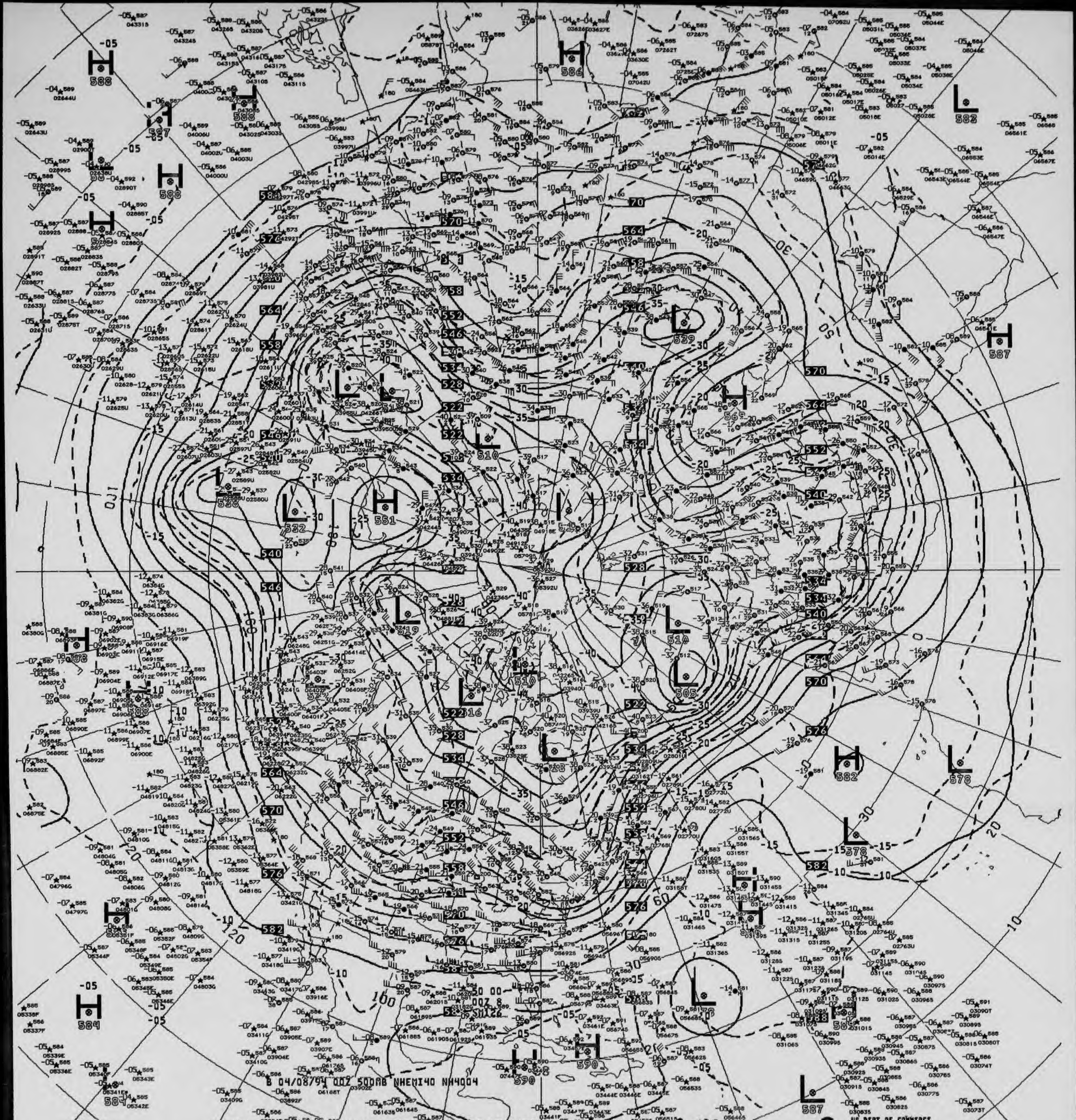
B 04/08/94 00Z 500MB NHEMI40 NH4004
US DEPT OF COMMERCE
NOAA/NWS/NMC WASHINGTON

V823 ^^ **500**MB ANALYSIS HEIGHTS/TEMPERATURE 00Z FRI **8 APR** 94

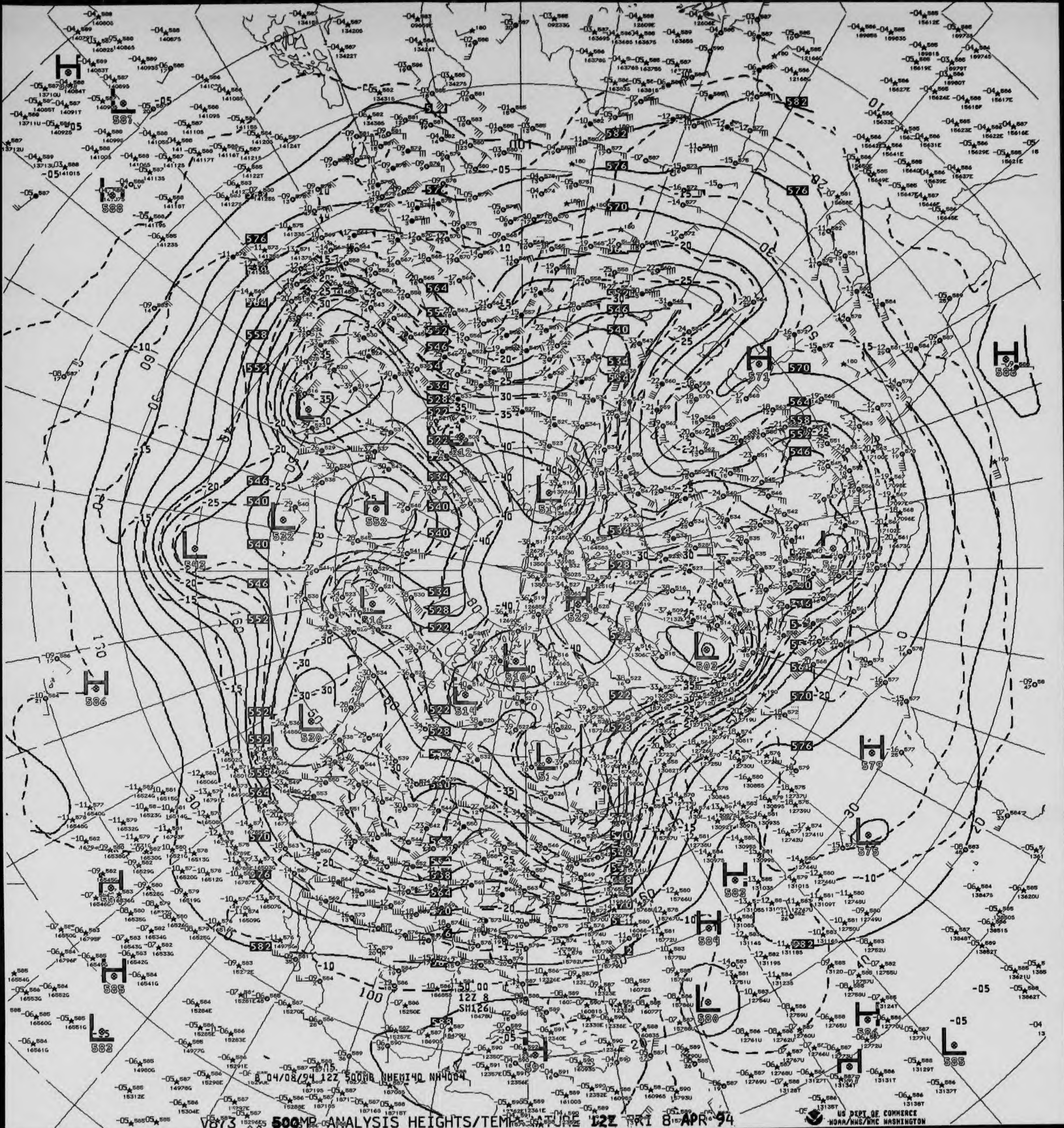
04/08/94 12Z 500MB NHEMI40 NH4004
12Z 8
SM126

V873 500MB ANALYSIS HEIGHTS/TEMPERATURE 12Z FRI 8 APR 94

US DEPT OF COMMERCE
NOAA/NWS/NMC WASHINGTON

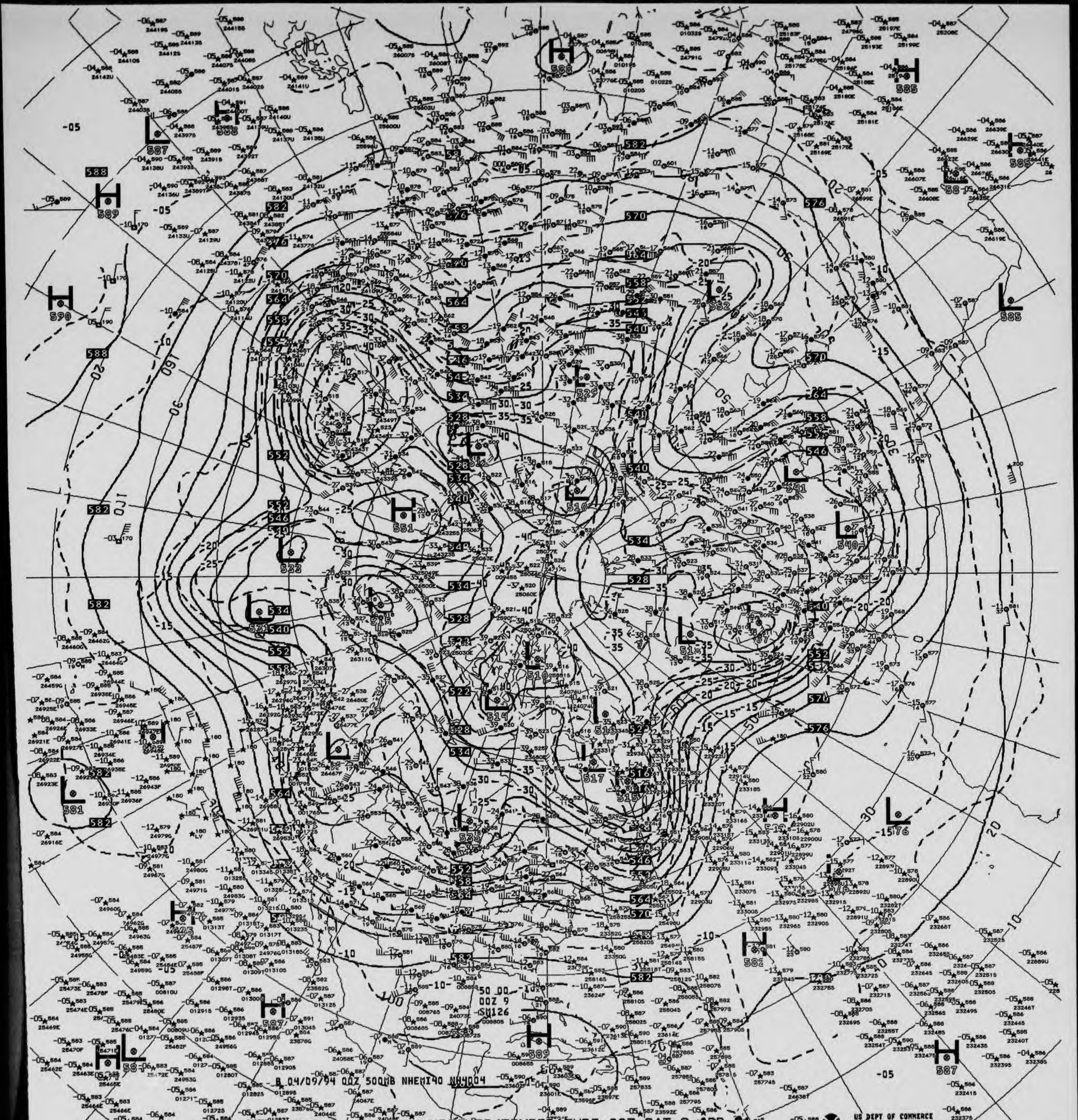
B 04/09/94 00Z 500MB NHEMI40 NH4004
50 00
00Z 9
SM126

V823 500MB ANALYSIS HEIGHTS/TEMPERATURE 00Z SAT 9 APR 94

US DEPT OF COMMERCE
NOAA/NWS/NMC WASHINGTON

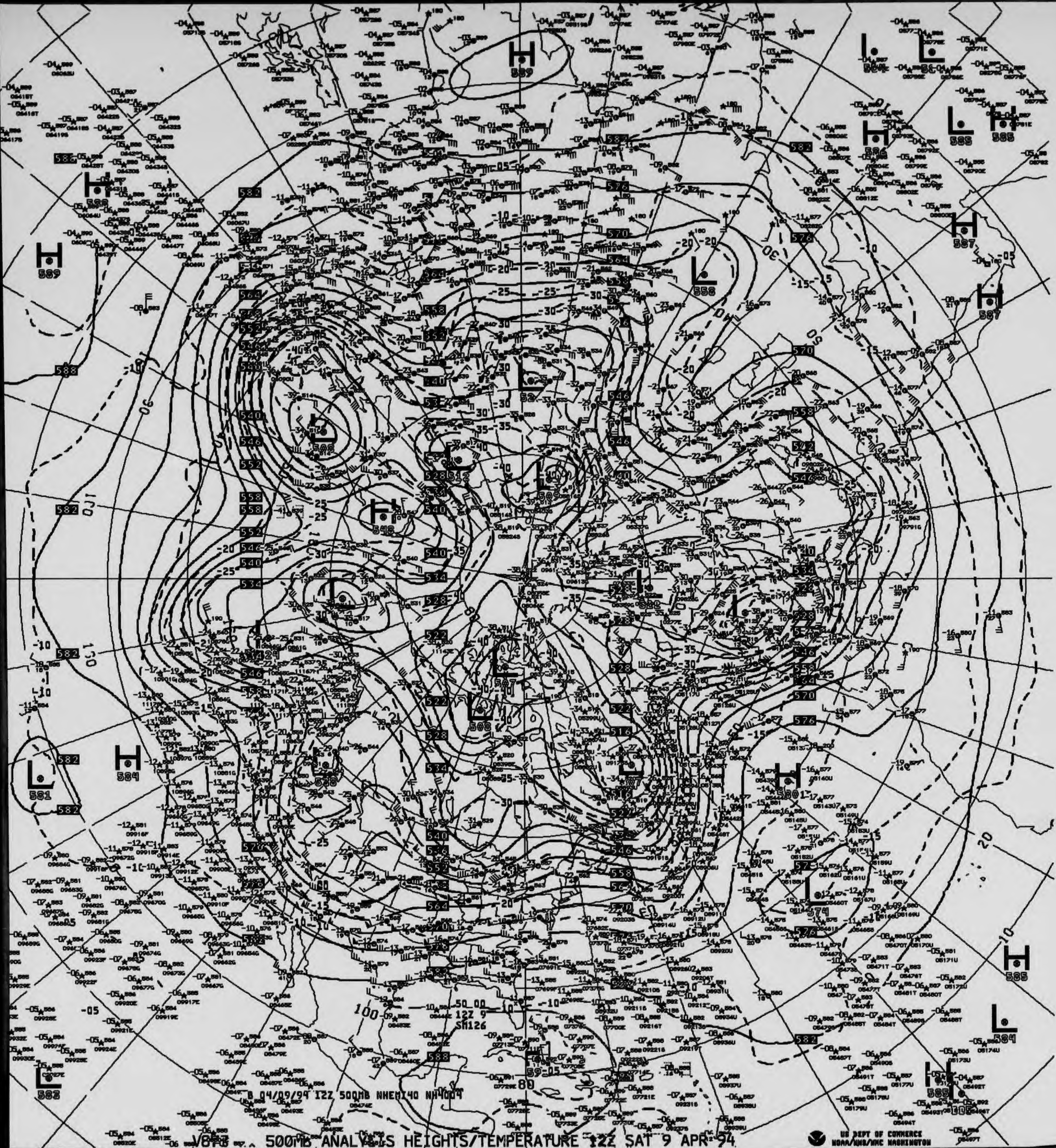

50 00
12Z 9
SM126
B 04/09/94 12Z 500MB NHEMI40 NH4004

V8F0 500MB ANALYSIS HEIGHTS/TEMPERATURE 12Z SAT 9 APR 94

US DEPT OF COMMERCE
NOAA/NWS/NMC WASHINGTON

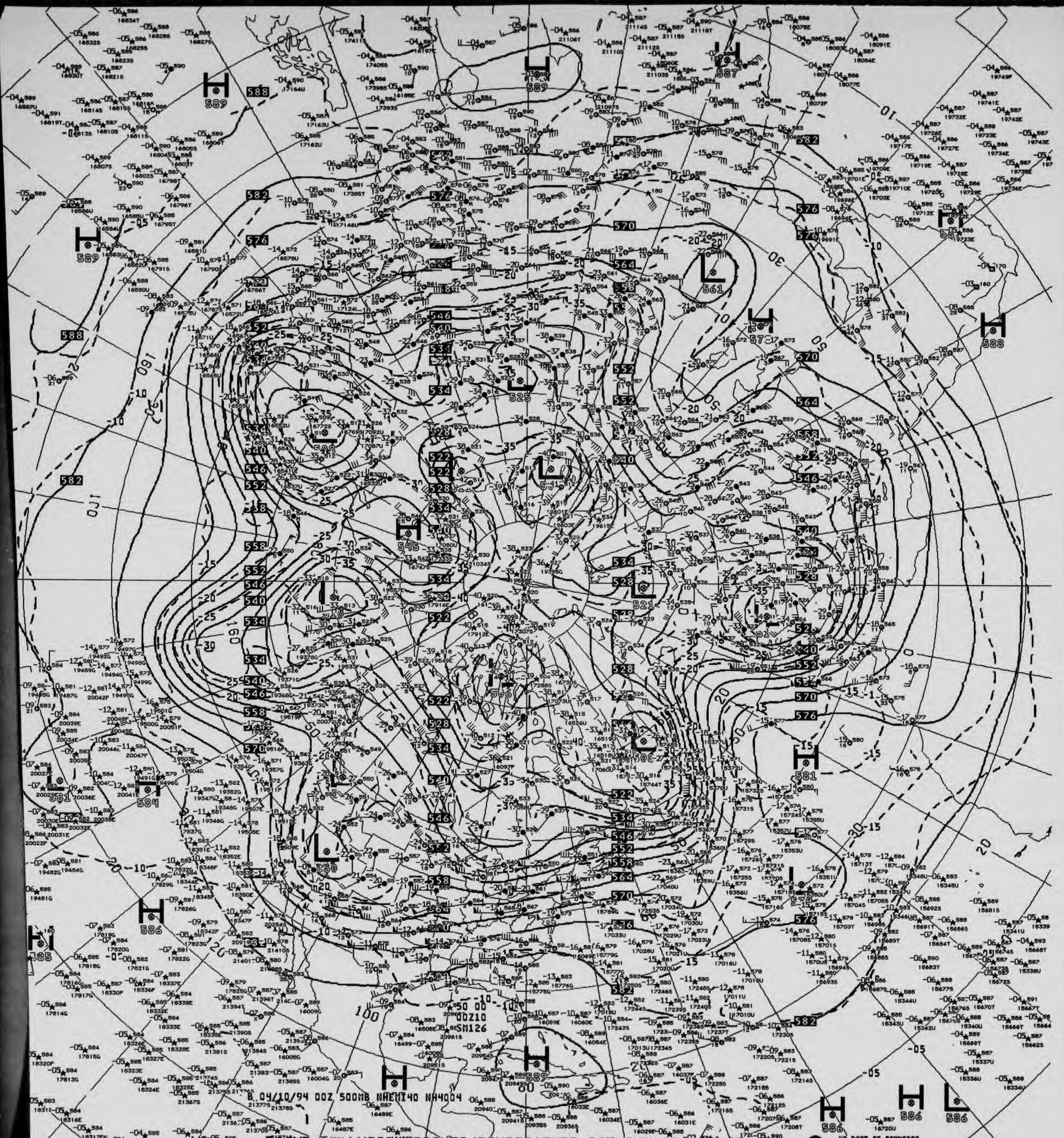
B. 04/10/94 00Z 500MB NHEMI40 NH4004
00Z10
SM126

V628 ^^ 500MB ANALYSIS HEIGHTS/TEMPERATURE 00Z SUN 10 APR 94

US DEPT OF COMMERCE
NOAA/NWS/NMC WASHINGTON

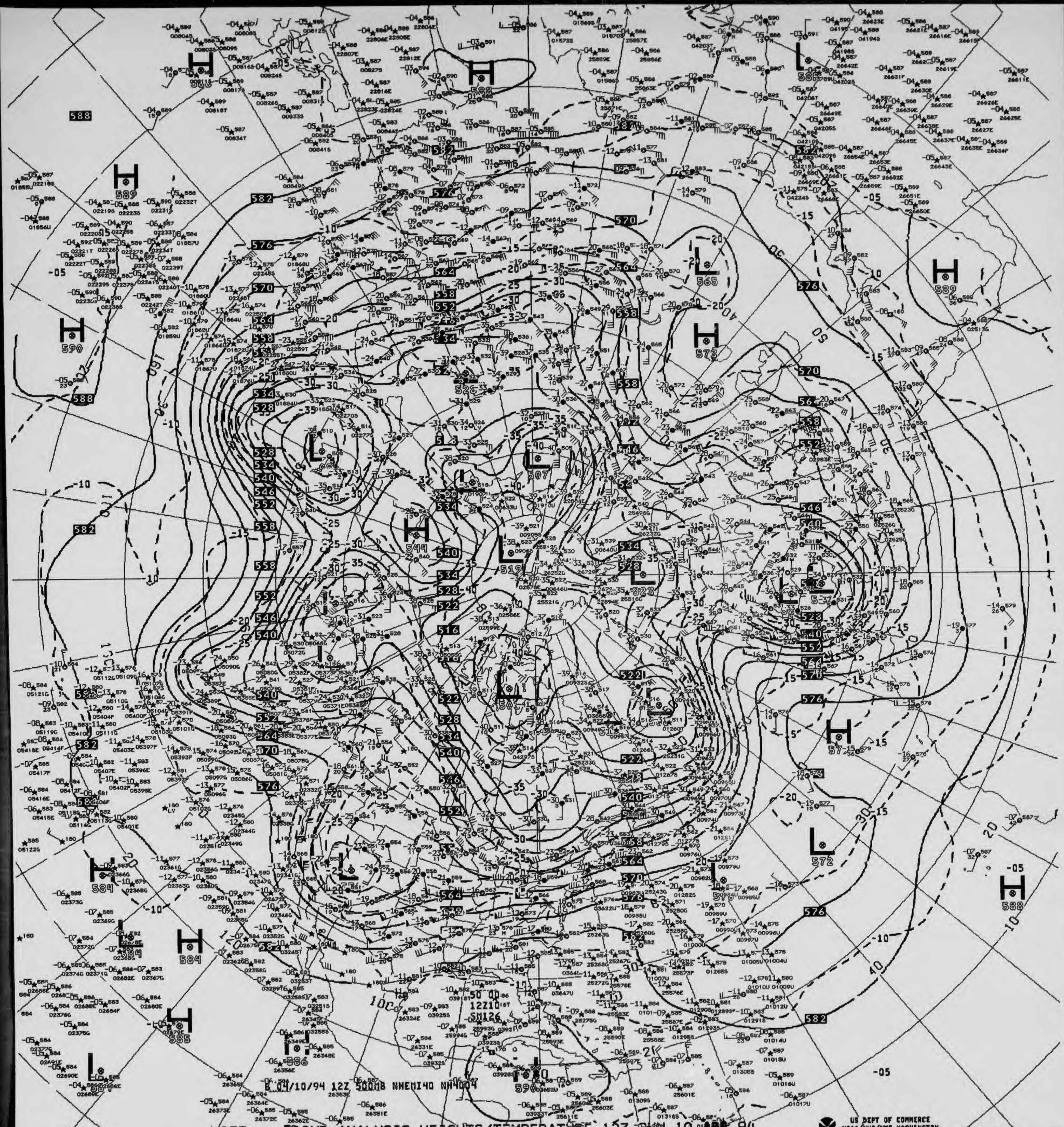
B 04/10/94 12Z 500MB NHEMI40 NH4004
US DEPT OF COMMERCE
NOAA/NWS/NMC WASHINGTON

V 500MB ANALYSIS HEIGHTS/TEMPERATURE 12Z SUN 10 APR 94

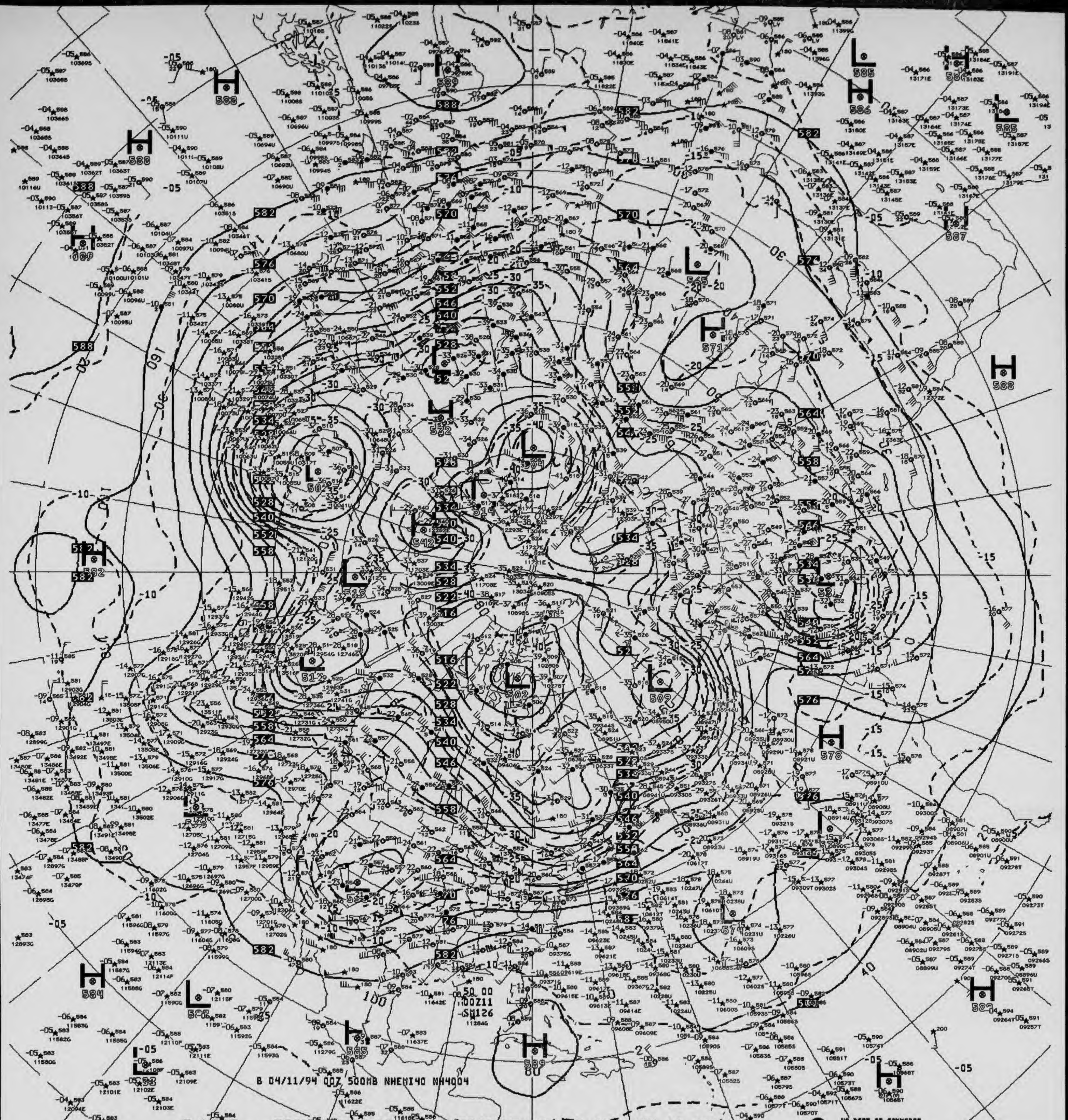

B 04/11/94 00Z 500MB NHEMI40 NH4004

V023 ^^ 500MB ANALYSIS HEIGHTS/TEMPERATURE 00Z MON 11 APR 94

US DEPT OF COMMERCE
NOAA/NWS/NMC WASHINGTON

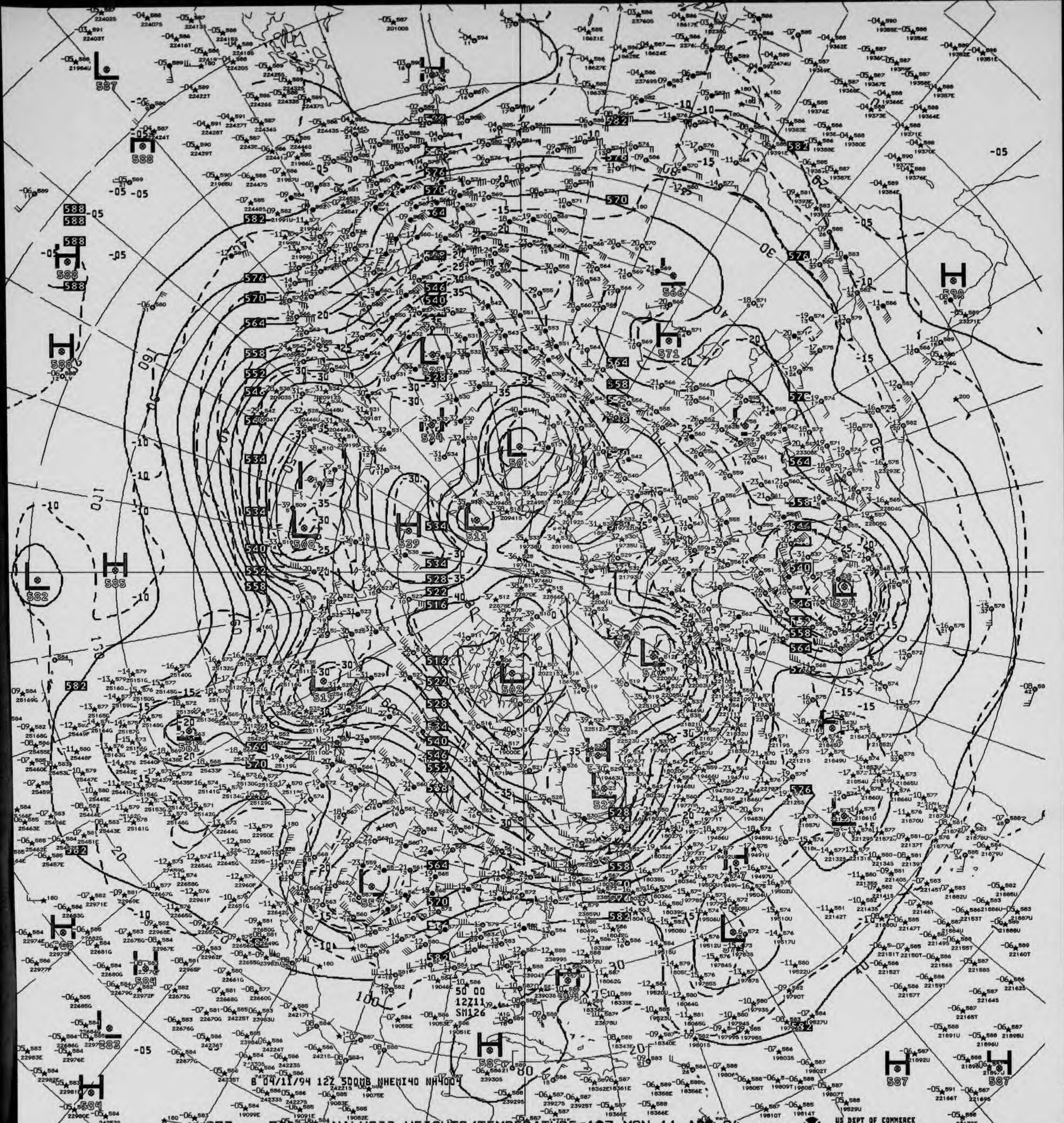
8 04/11/94 12Z 500MB NHEMI40 NH4004
50 00
12Z11
SM126

V873 ^^ 500MB ANALYSIS HEIGHTS/TEMPERATURE 12Z MON 11 APR 94

US DEPT OF COMMERCE
NOAA/NWS/NMC WASHINGTON

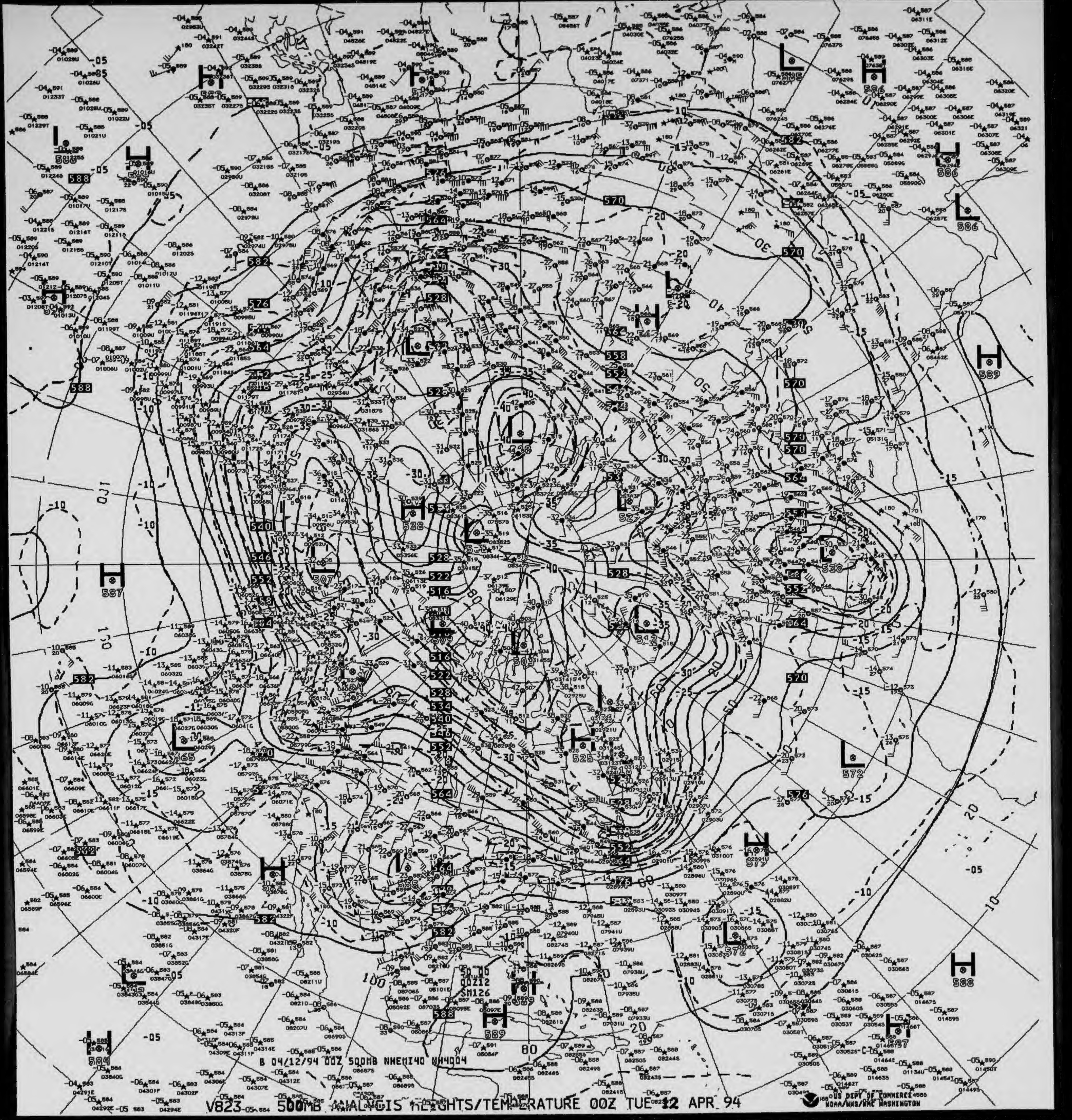

B 04/12/94 00Z 500MB NHEMI40 NH4004
50.00
00Z12
SM126

V823 500MB ANALYSIS HEIGHTS/TEMPERATURE 00Z TUE 12 APR 94

US DEPT OF COMMERCE
NOAA/NWS/NMC WASHINGTON

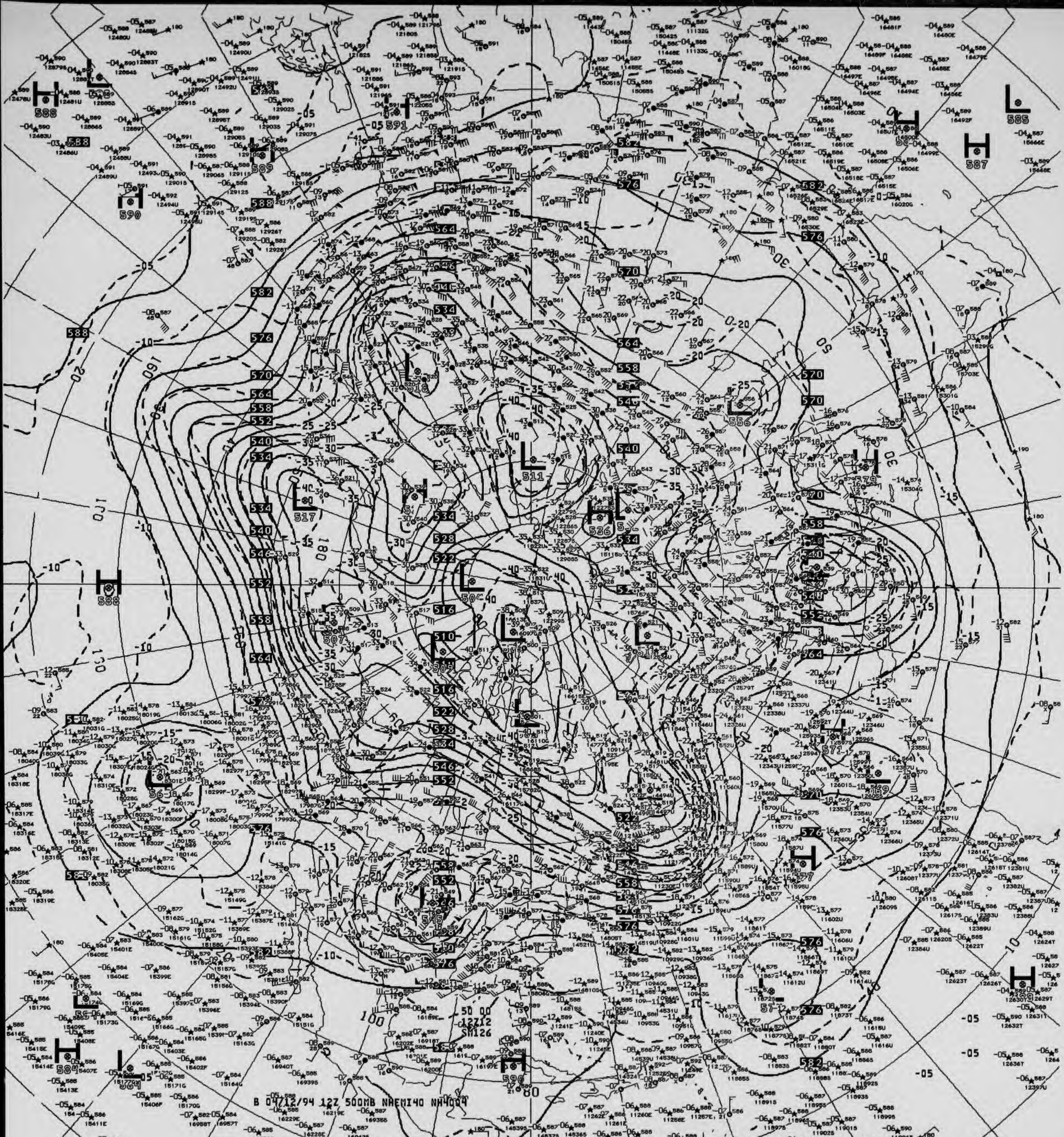
B 04/12/94 12Z 500MB NHEMI40 NH4004
50 00
12Z12
SM126

V873 500MB ANALYSIS HEIGHTS/TEMPERATURE 12Z TUE 12 APR 94

US DEPT OF COMMERCE
NOAA/NWS/NMC WASHINGTON

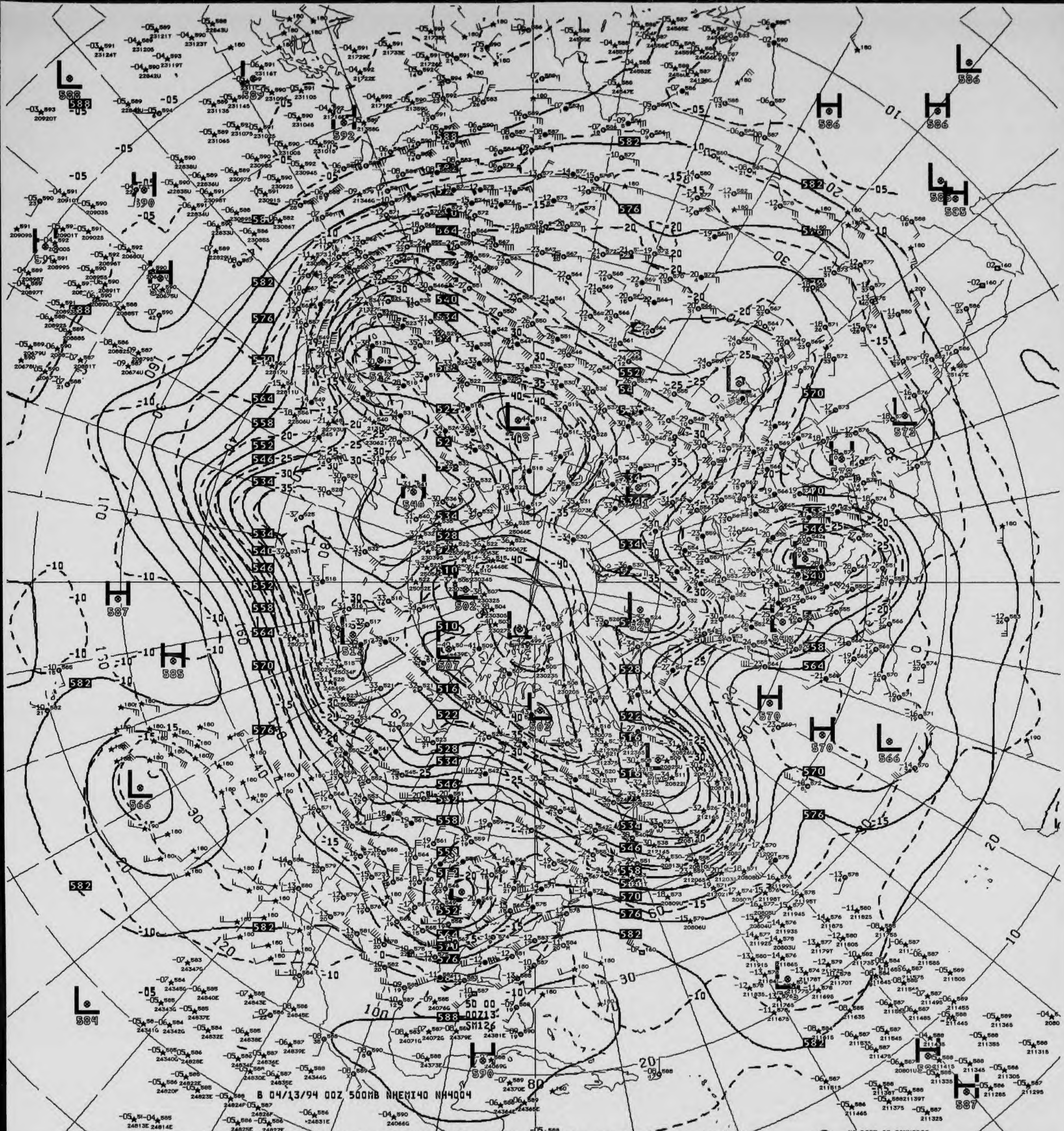
B 04/13/94 00Z 500MB NHEMI40 NH4004

V823 ^^ 500MB ANALYSIS HEIGHTS/TEMPERATURE 00Z WED 13 APR 94

US DEPT OF COMMERCE
NOAA/NWS/NMC WASHINGTON

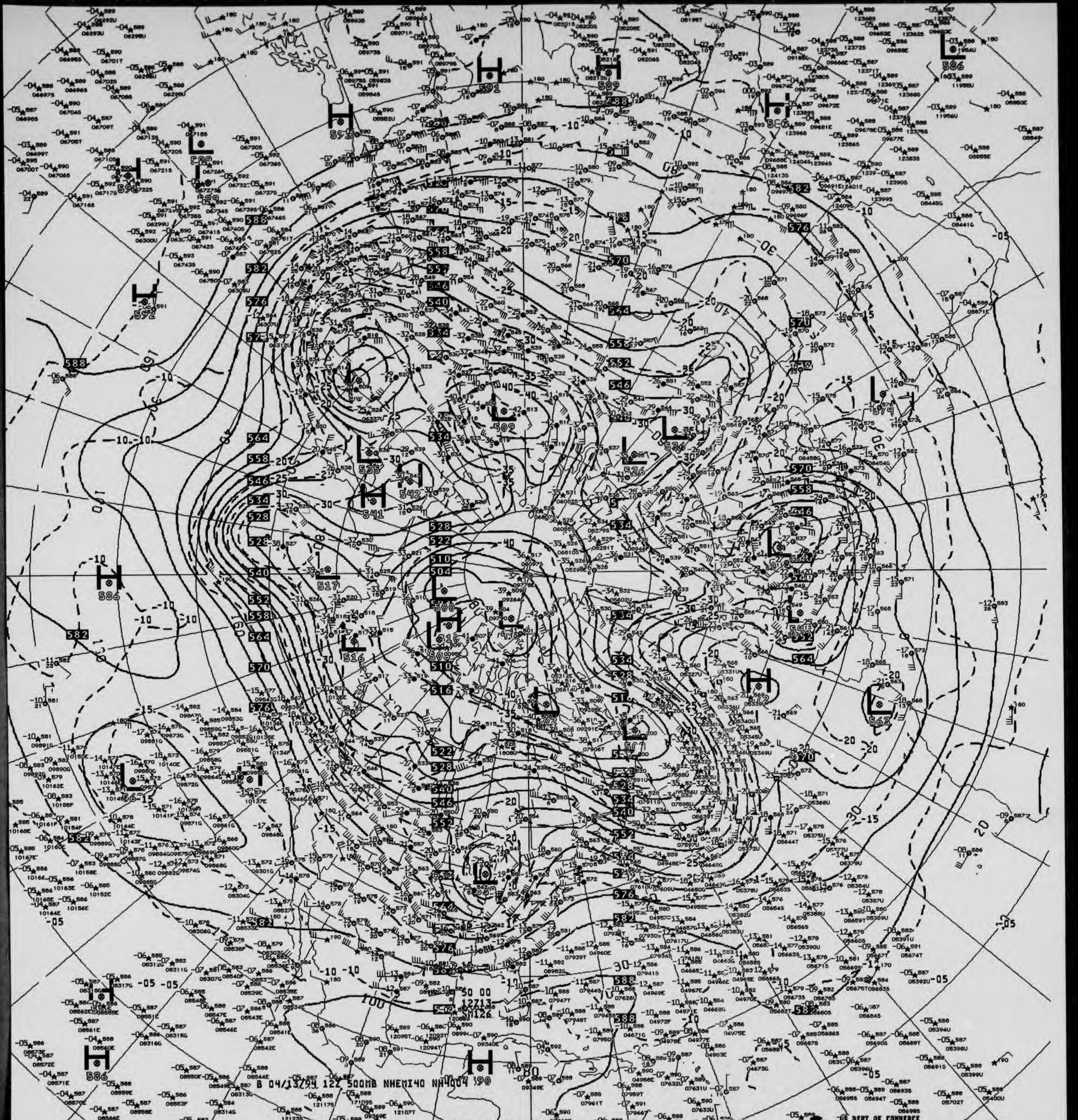

B 04/13/94 12Z 500MB NHEMI40 NH4004

V873 ^^ 500MB ANALYSIS HEIGHTS/TEMPERATURE 12Z WED 13 APR 94

US DEPT OF COMMERCE
NOAA/NWS/NMC WASHINGTON

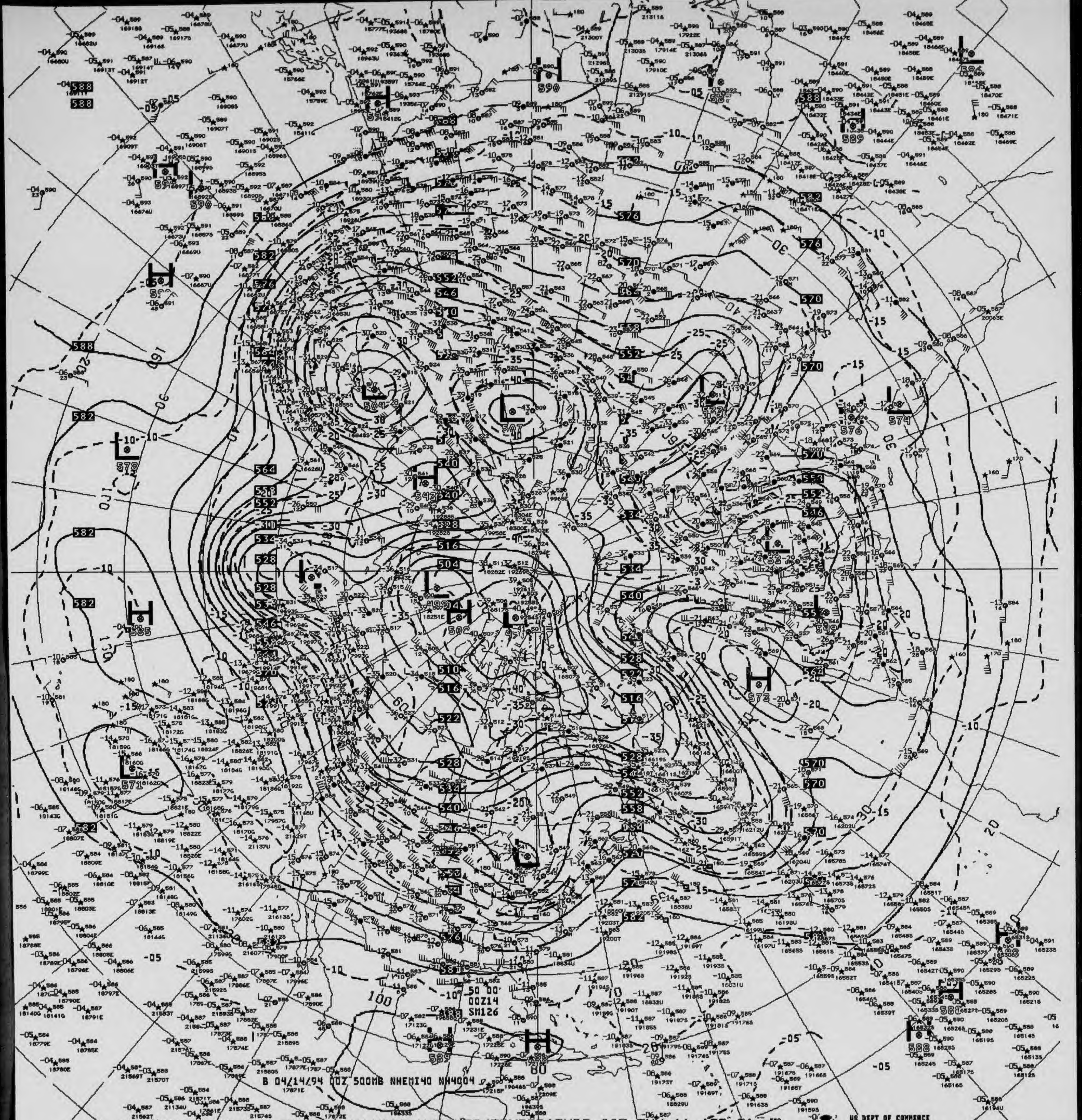
50 00
00Z14
SM126
B 04/14/94 00Z 500MB NHEMI40 NH4004
US DEPT OF COMMERCE
NOAA/NWS/NMC WASHINGTON

V823 ^^ 500MB ANALYSIS HEIGHTS/TEMPERATURE 00Z THU 14 APR 94

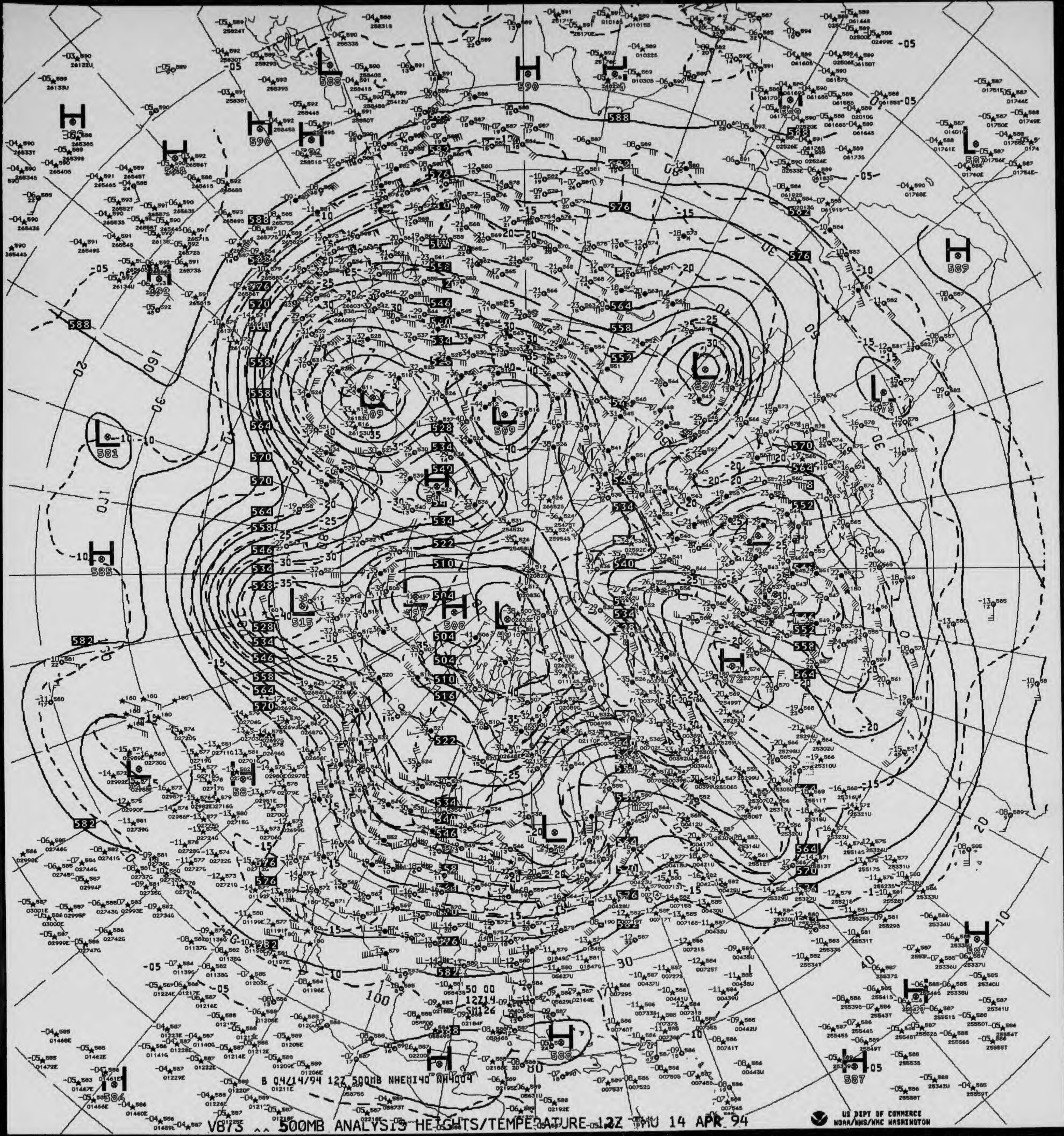

B 04/14/94 12Z 500MB NHEMI40 NH4004

V873 ^^ 500MB ANALYSIS HEIGHTS/TEMPERATURE 12Z THU 14 APR 94

US DEPT OF COMMERCE
NOAA/NWS/NMC WASHINGTON

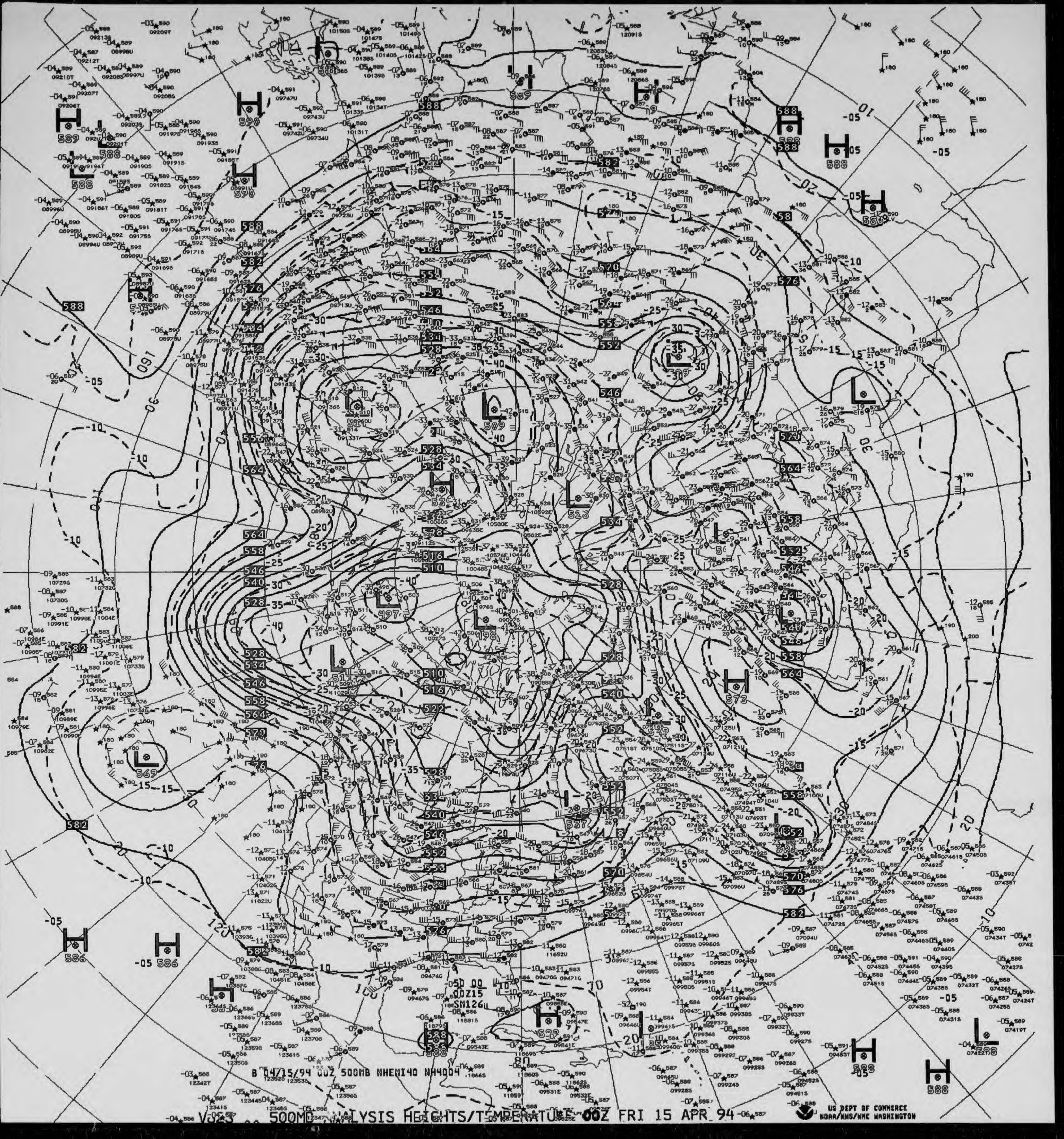
00Z15
SM126
B 04/15/94 00Z 500MB NHEMI40 NH4004
V323
US DEPT OF COMMERCE
NOAA/NWS/NMC WASHINGTON

500MB ANALYSIS HEIGHTS/TEMPERATURE 00Z FRI 15 APR 94

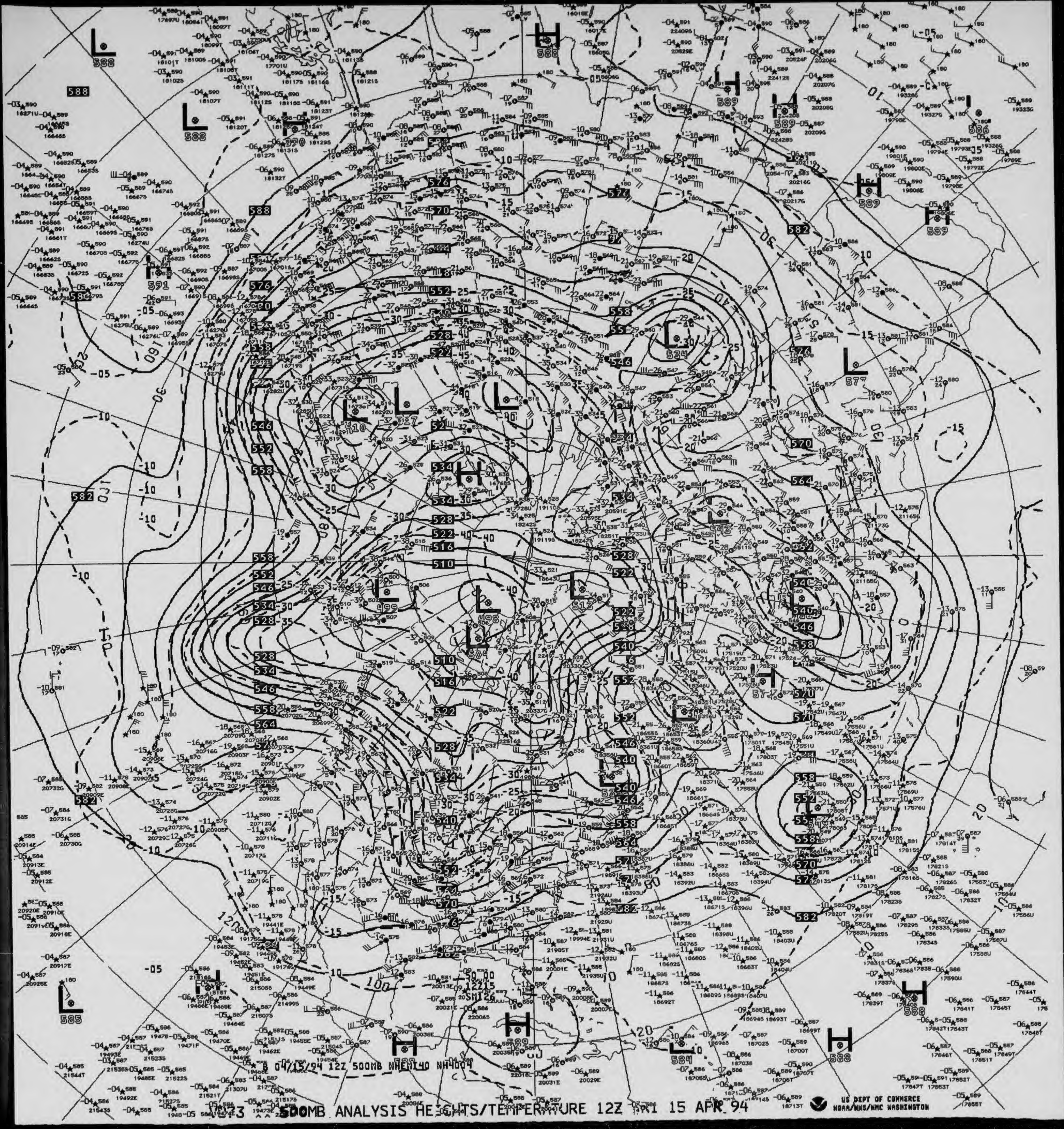

B 04/15/94 12Z 500MB NHEMI40 NH4004

V073 500MB ANALYSIS HEIGHTS/TEMPERATURE 12Z FRI 15 APR 94

US DEPT OF COMMERCE
NOAA/NWS/NMC WASHINGTON

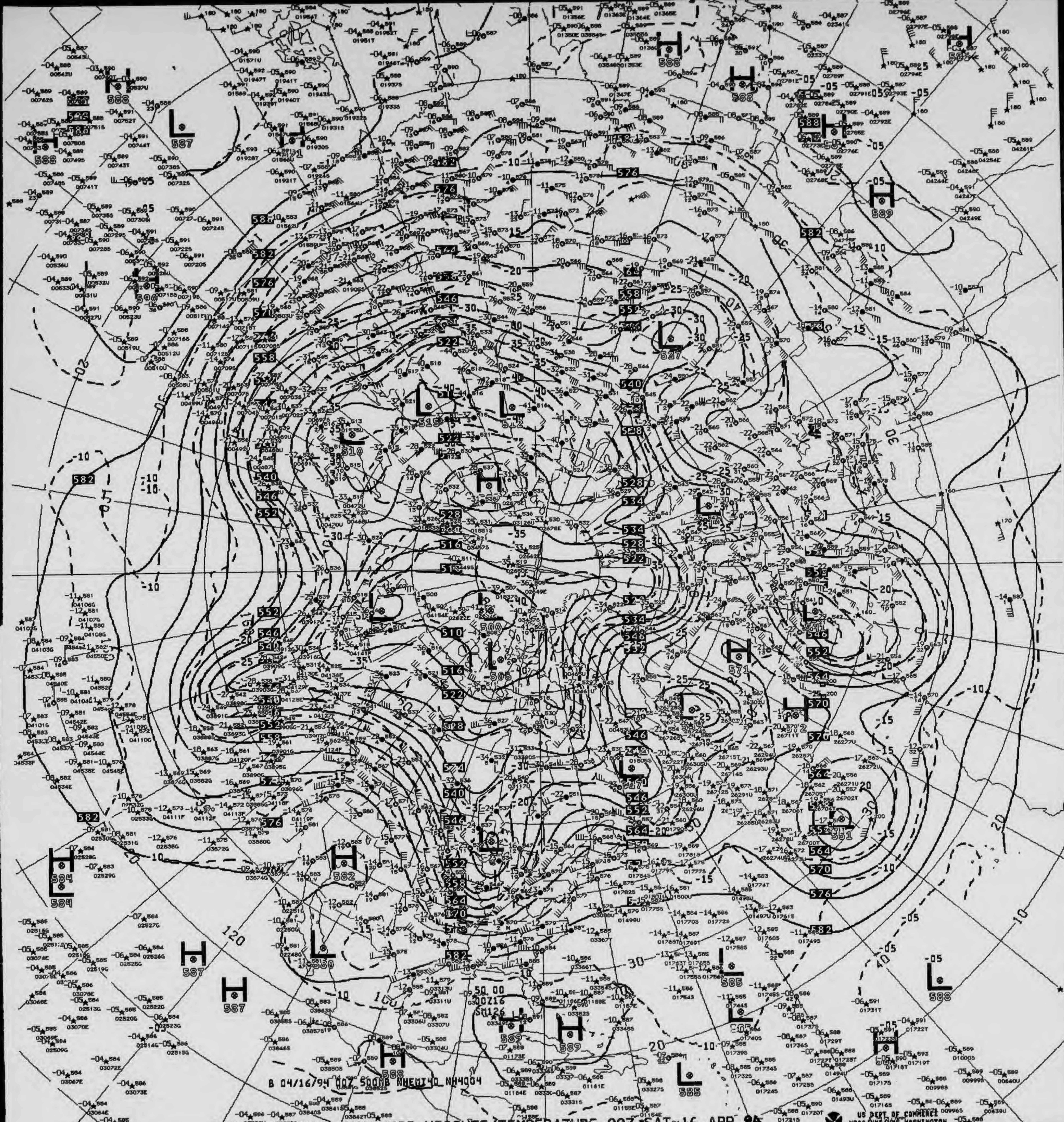
B 04/16/94 00Z 500MB NHEMI40 NH4004
50 00
300Z16
SM126
H
588
H
587
H
589
H
584
L
584
L
587
L
527
L
515
L
512
L
510
L
505
L
551
L
560
L
585
L
588
H
571
H
582
H
587
H
589
H
588
H
572
582
576
570
564
558
552
546
540
534
528
522
516
510
-10
-15
-20
-25
-30
-35
-40
-05
20
30
40
100
120
US DEPT OF COMMERCE
NOAA/NWS/NMC WASHINGTON

V823 ^^ 500MB ANALYSIS HEIGHTS/TEMPERATURE 00Z SAT 16 APR 94


B 04/16/94 12Z 500MB NHEMI40 NH400
US DEPT OF COMMERCE
NOAA/NWS/NMC WASHINGTON

V873 500MB ANALYSIS HEIGHTS/TEMPERATURE 12Z SAT 16 APR 94

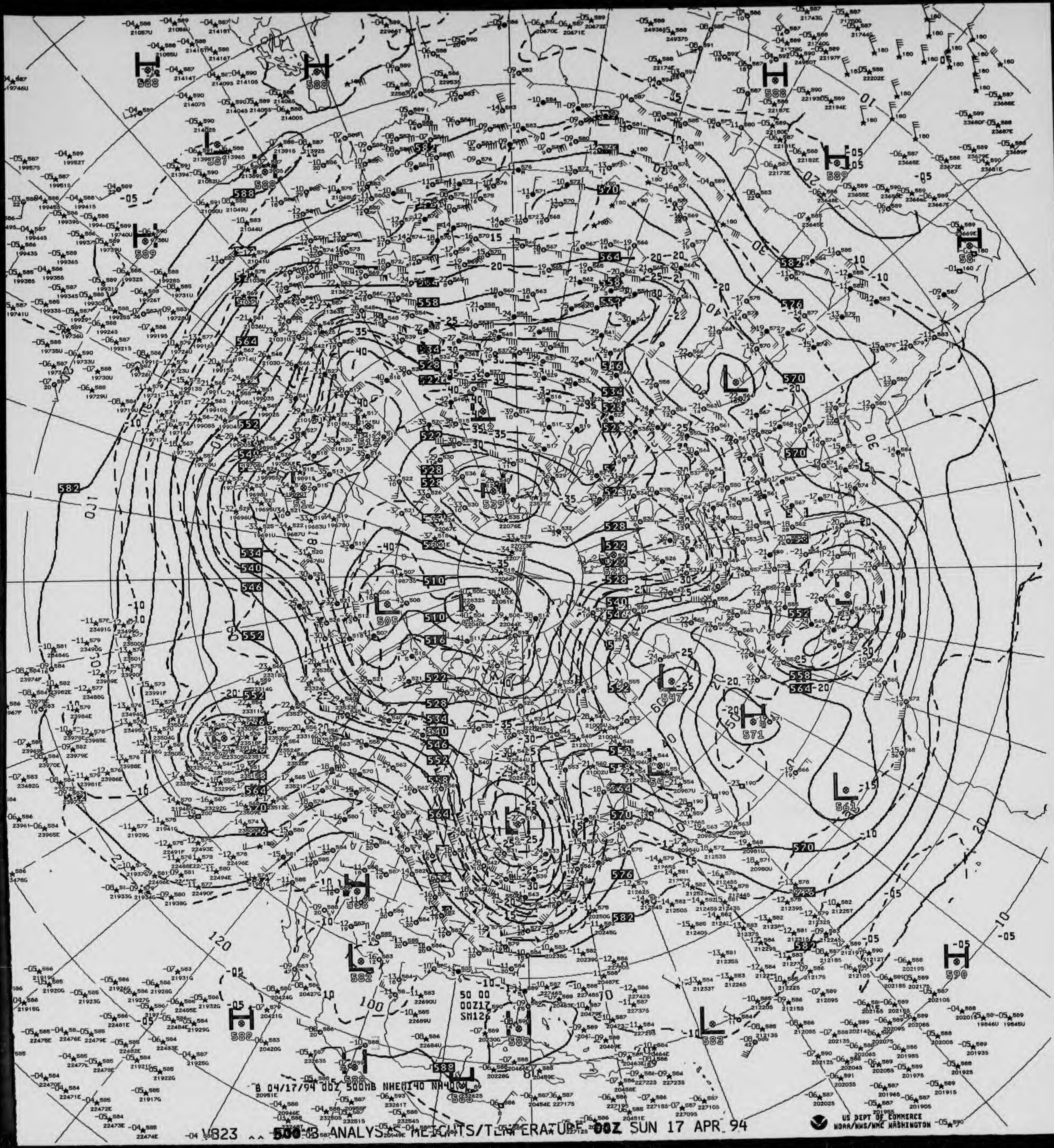
B 04/17/94 00Z 500MB NHEMI40 NA40
50 00
00Z17
SM126
V823 500MB ANALYSIS HEIGHTS/TEMPERATURE 00Z SUN 17 APR 94
US DEPT OF COMMERCE
NOAA/NWS/NMC WASHINGTON

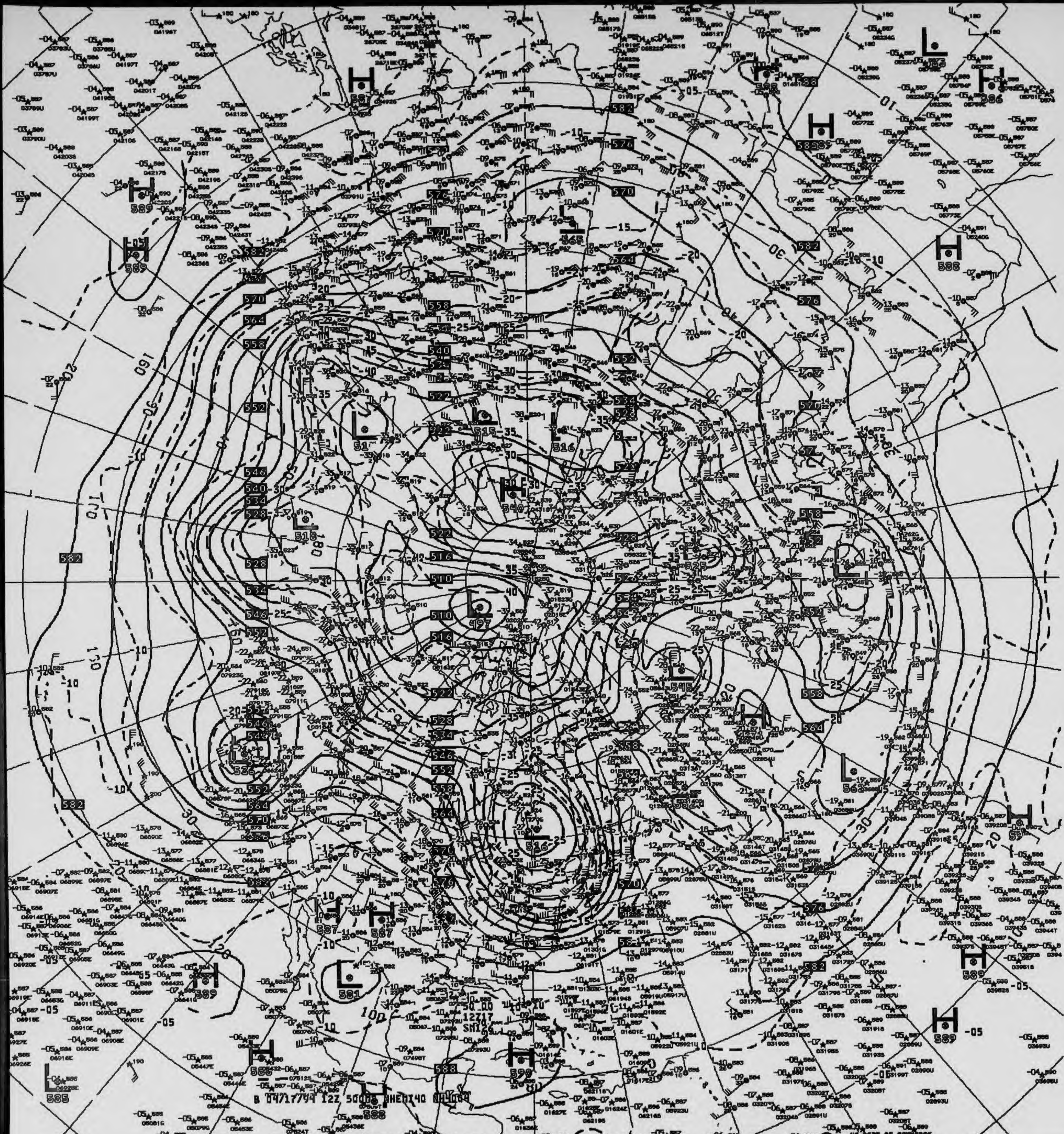
50 00
12Z17
SM126
B 04717794 12Z 500MB NHEMI40 NH4004

V873 500MB ANALYSIS HEIGHTS/TEMPERATURE 12Z SUN 17 APR 94

US DEPT OF COMMERCE
NOAA/NWS/NMC WASHINGTON

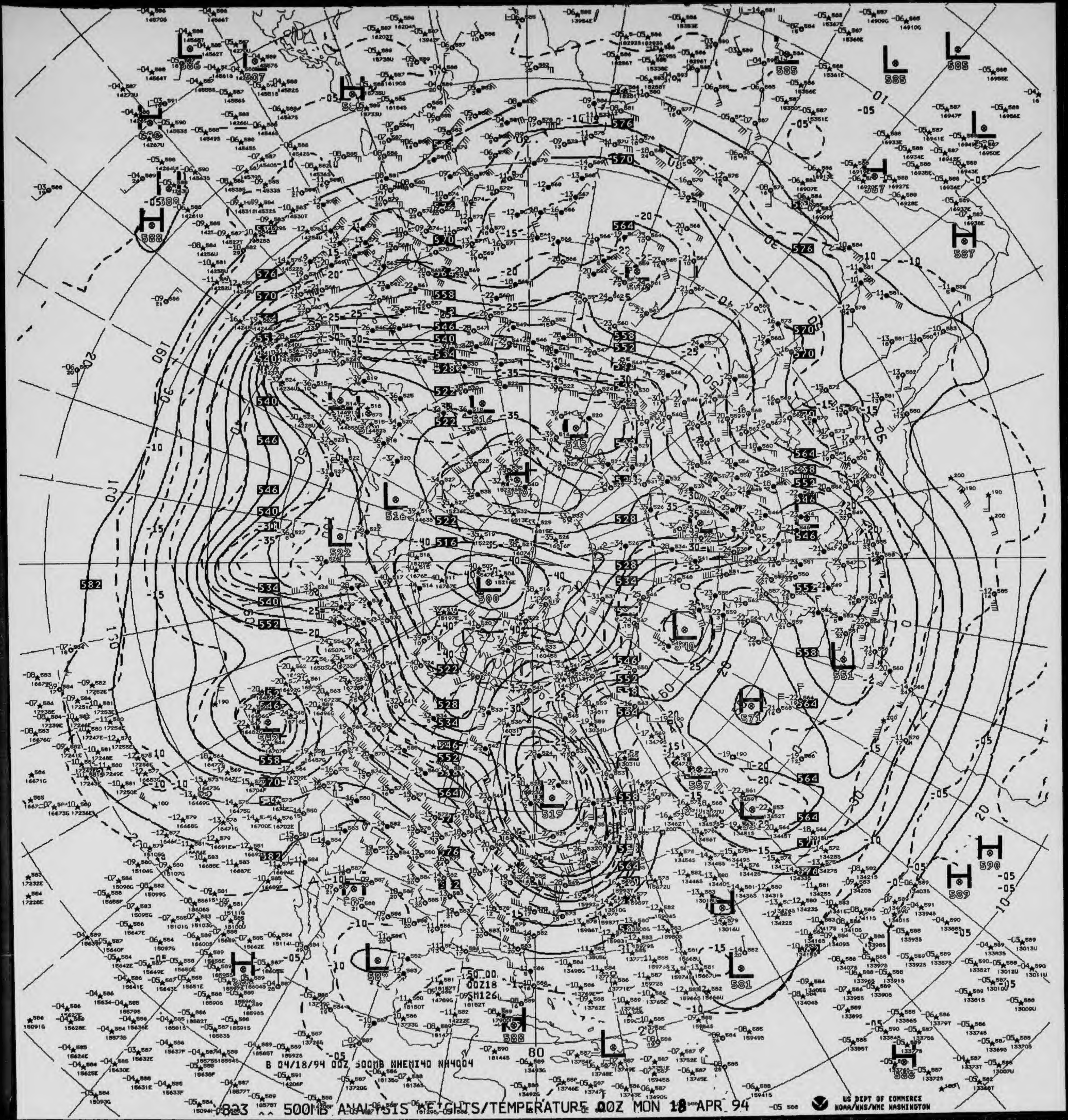
B 04/18/94 00Z 500MB NHEMI40 NH4004
50.00
00Z18
SM126
80
US DEPT OF COMMERCE
NOAA/NWS/NMC WASHINGTON

823 ^^ 500MB ANALYSIS HEIGHTS/TEMPERATURE 00Z MON 18 APR 94

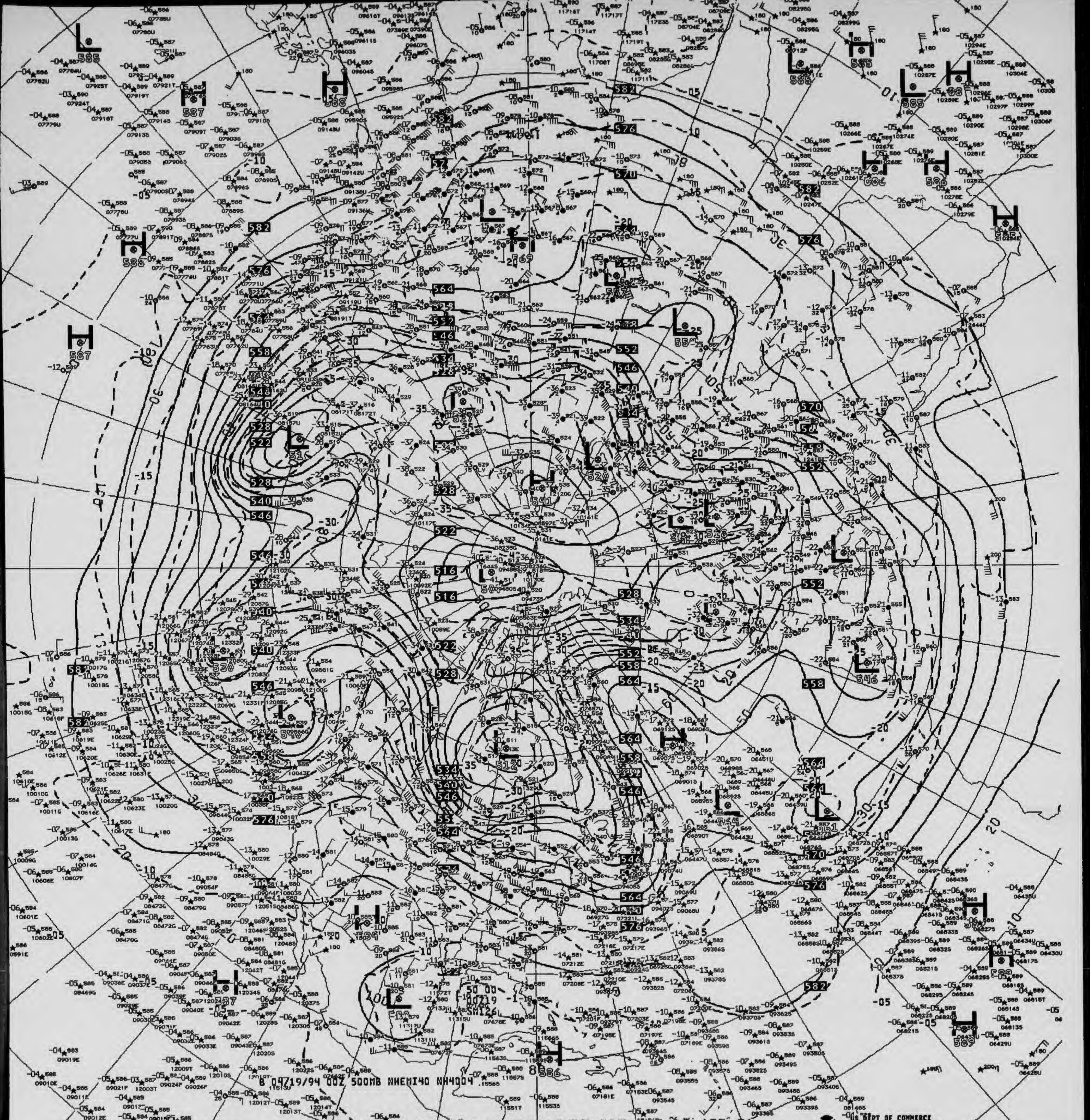
B 04/19/94 00Z 500MB NHEMI40 NH4004

V823 500MB ANALYSIS HEIGHTS/TEMPERATURE 00Z TUE 19 APR 94

US DEPT OF COMMERCE
NOAA/NWS/NMC WASHINGTON

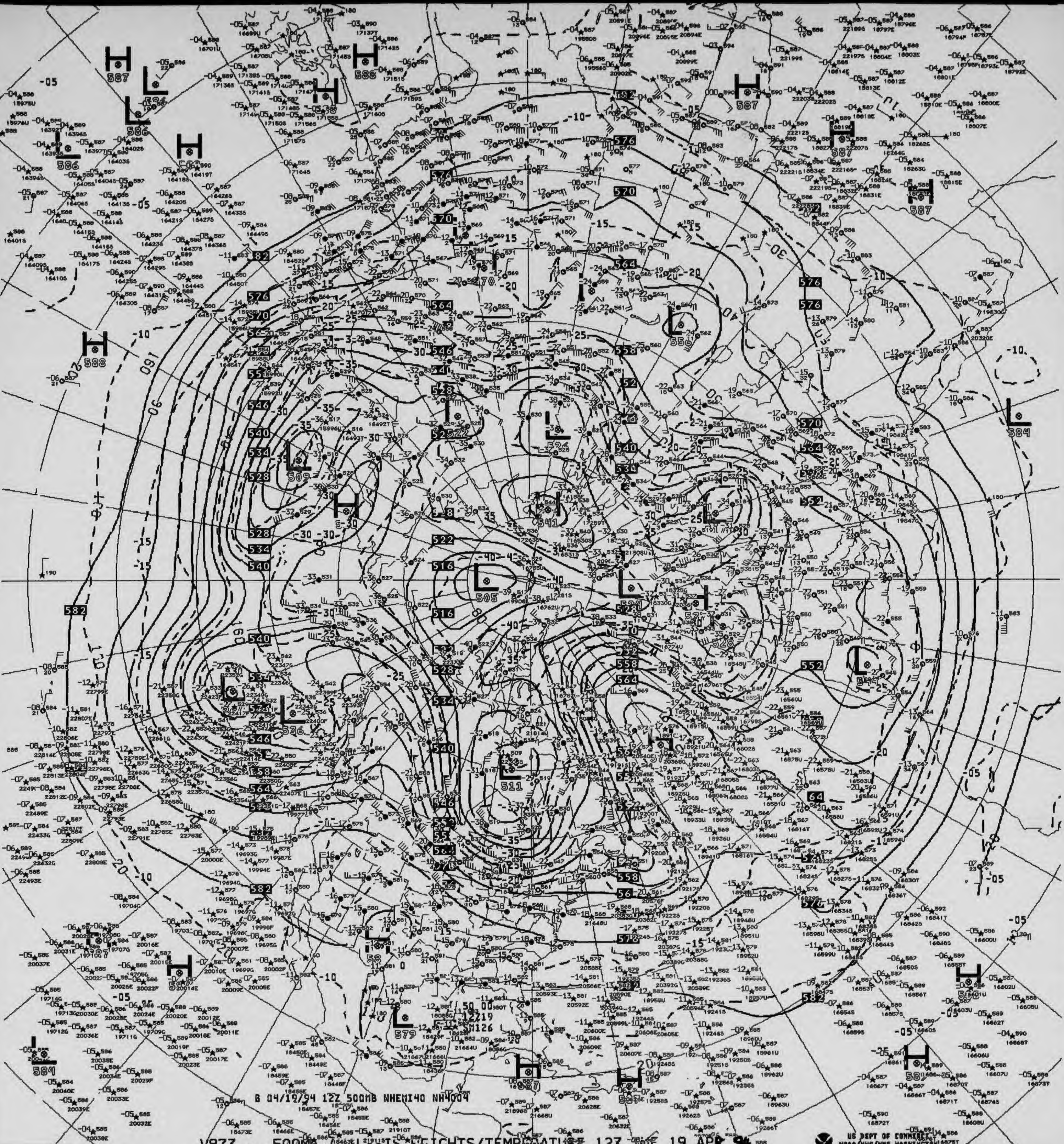
B 04/19/94 12Z 500MB NHEMI40 NH4004
L 509
L 505
L 511
L 536
L 579
L 584
L 564
H 587
H 588
H 586
582
576
570
564
558
552
546
540
534
528
522
516

V873 ^^ 500MB ANALYSIS HEIGHTS/TEMPERATURE 12Z TUE 19 APR 94

US DEPT OF COMMERCE
NOAA/NWS/NMC WASHINGTON

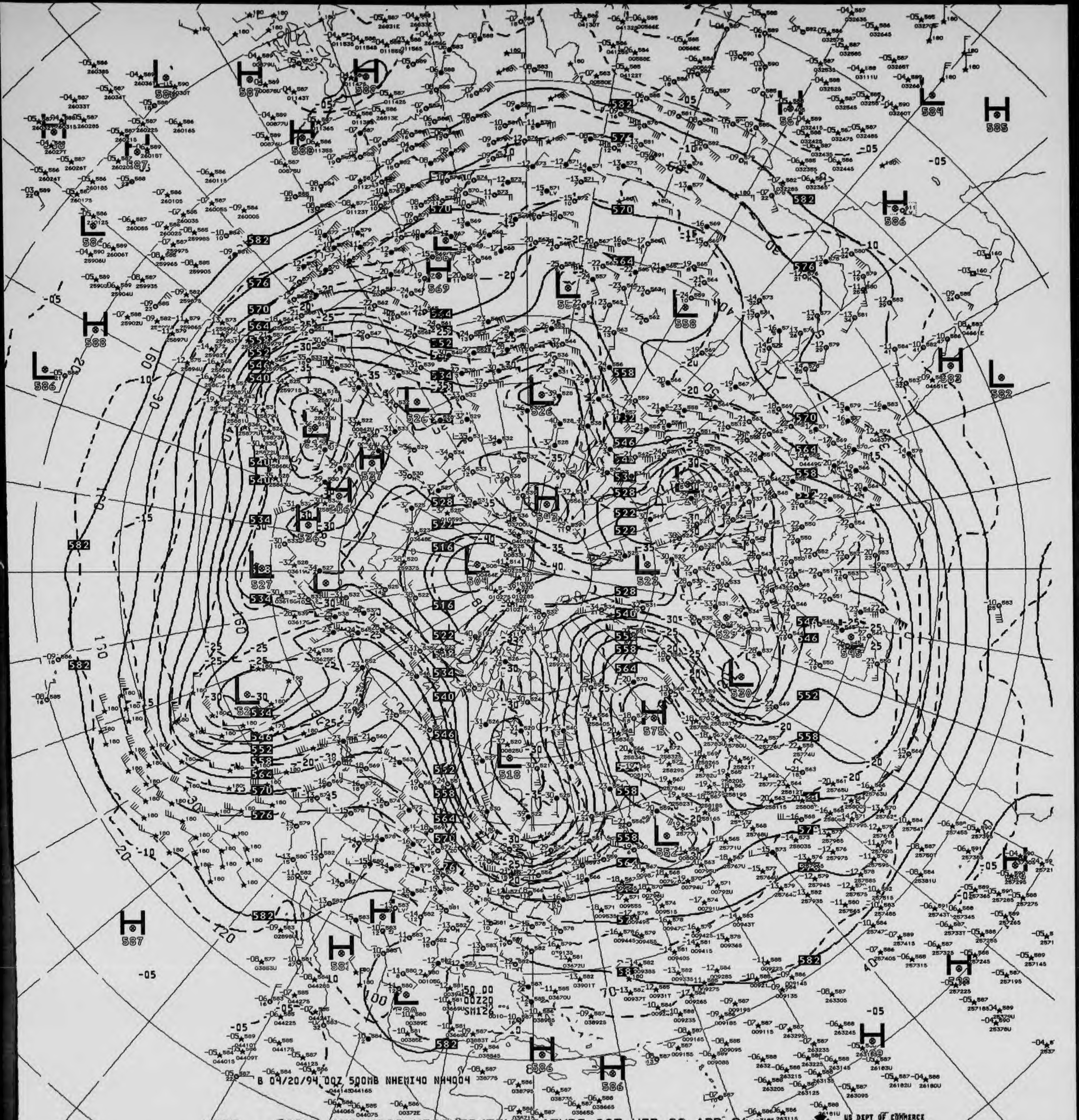
B 04/20/94 00Z 500MB NHEMI40 NH4004
50.00
00Z20
SM126

V823 ^^ 500MB ANALYSIS HEIGHTS/TEMPERATURE 00Z WED 20 APR 94

US DEPT OF COMMERCE
NOAA/NWS/NMC WASHINGTON

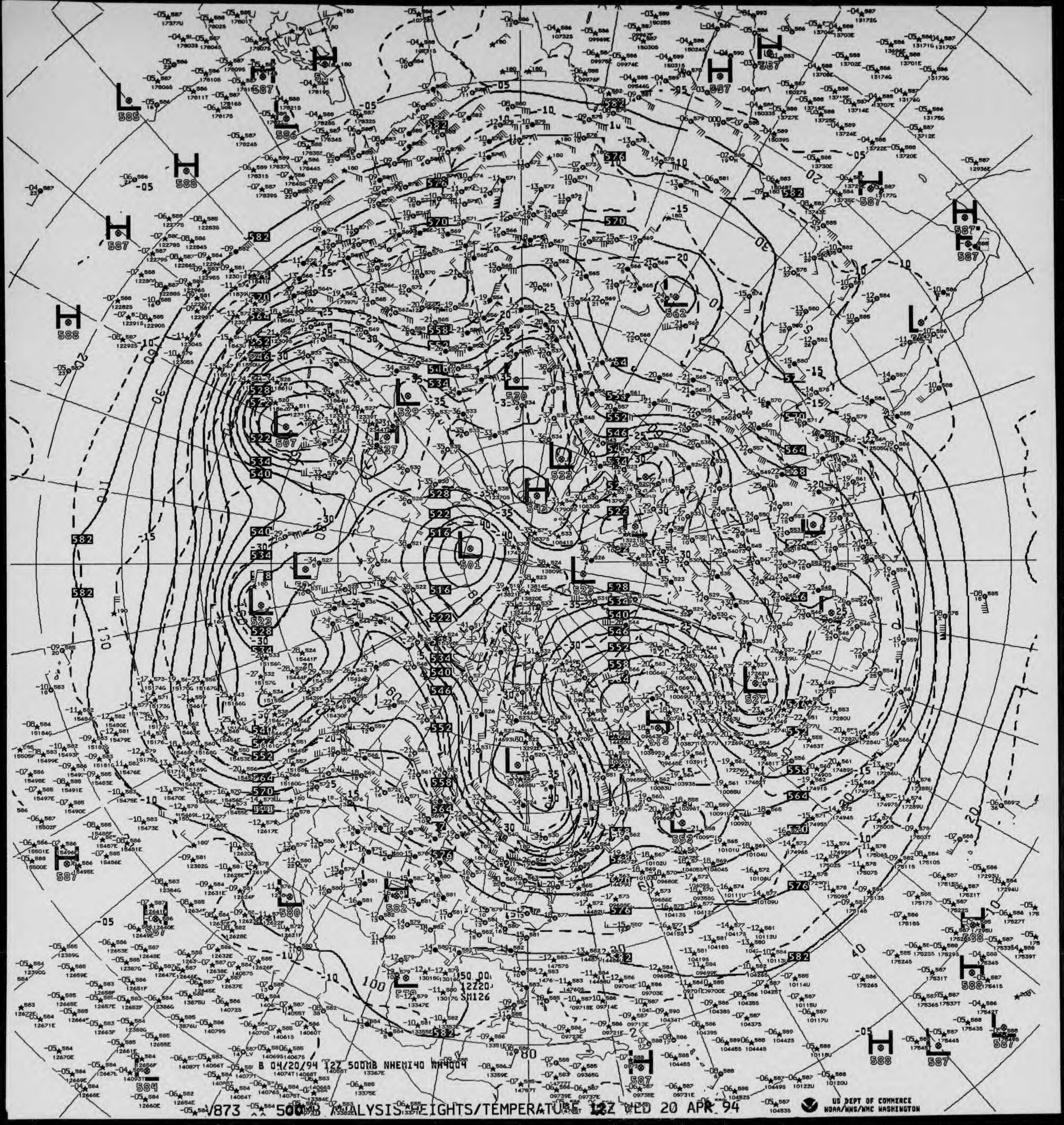
B 04/20/94 12Z 500MB NHEMI40 NH4004
SM126

V873 500MB ANALYSIS HEIGHTS/TEMPERATURE 12Z WED 20 APR 94

US DEPT OF COMMERCE
NOAA/NWS/NMC WASHINGTON

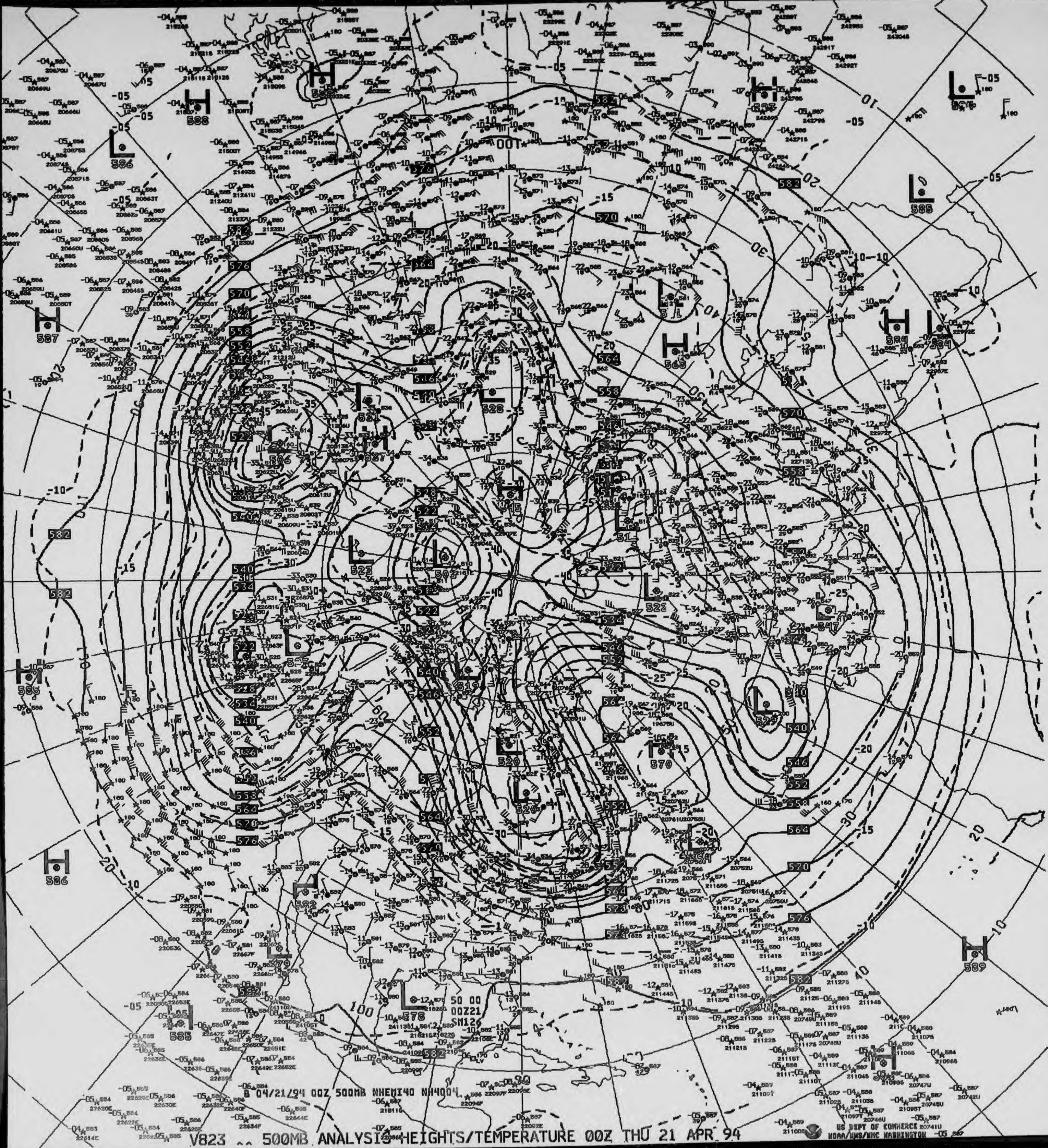
B 04/21/94 00Z 500MB NHEMI40 NH4004
50 00
00Z21
SM126
US DEPT OF COMMERCE
NOAA/NWS/NMC WASHINGTON

V823 ^^ 500MB ANALYSIS HEIGHTS/TEMPERATURE 00Z THU 21 APR 94

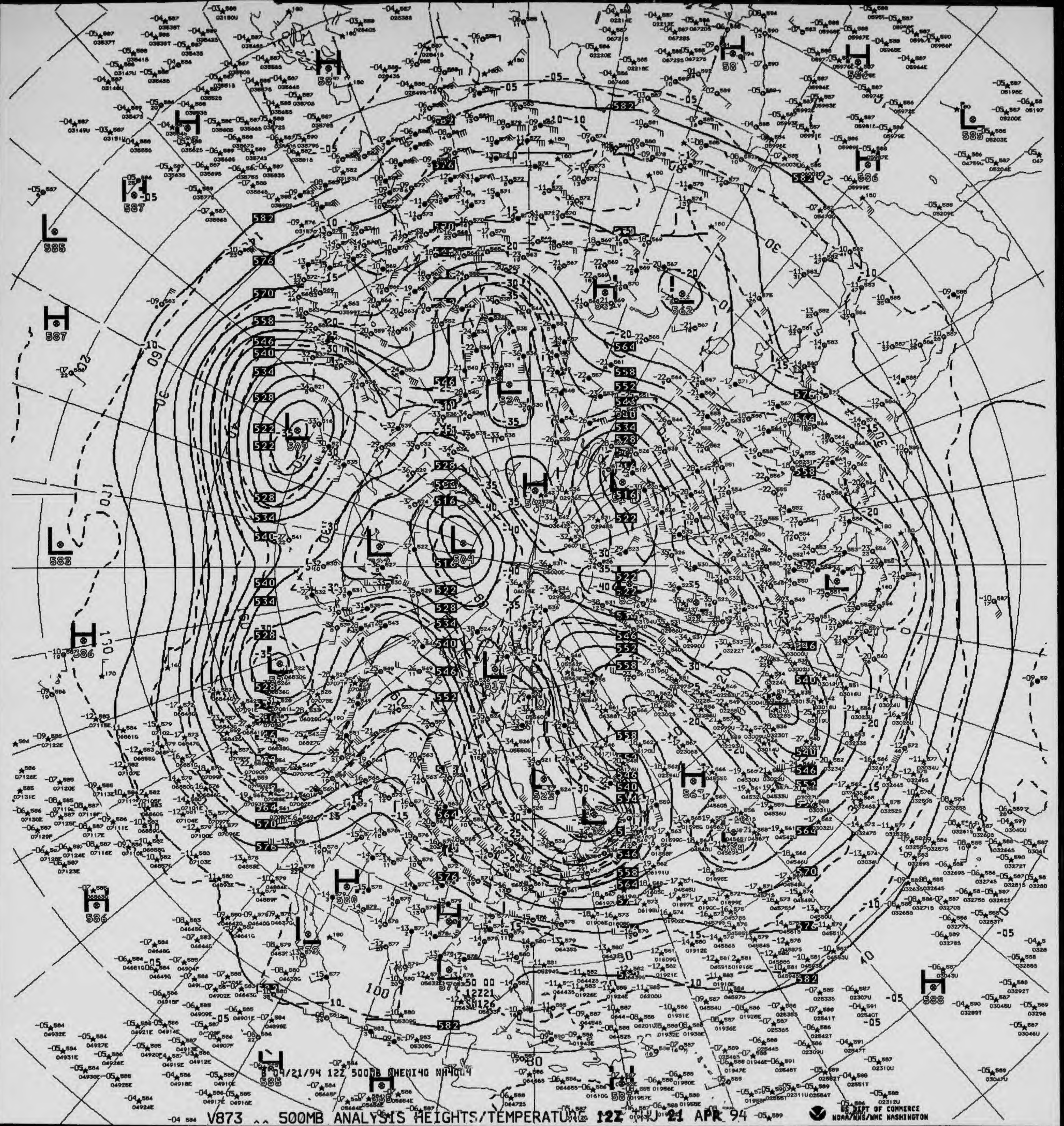

B 04/21/94 12Z 500MB NHEMI40 NH4004

V873 ^^ 500MB ANALYSIS HEIGHTS/TEMPERATURE 12Z THU 21 APR 94

US DEPT OF COMMERCE
NOAA/NWS/WMC WASHINGTON

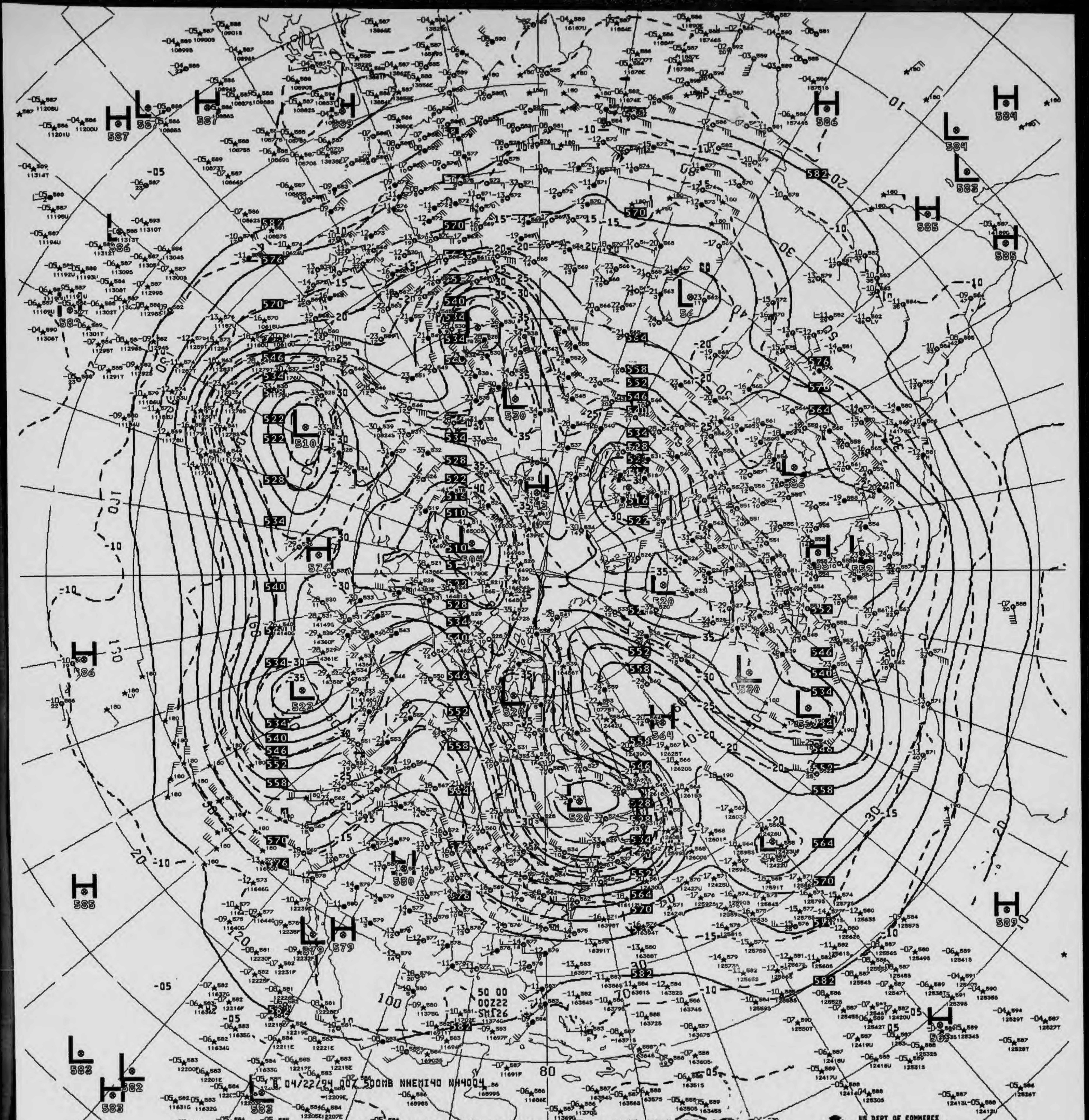
8 04/22/94 00Z 500MB NHEMI40 NH4004
50 00
00Z22
SM126
80
100
120
160

V823 500MB ANALYSIS HEIGHTS/TEMPERATURE 00Z FRI 22 APR 94

US DEPT OF COMMERCE
NOAA/NWS/NMC WASHINGTON

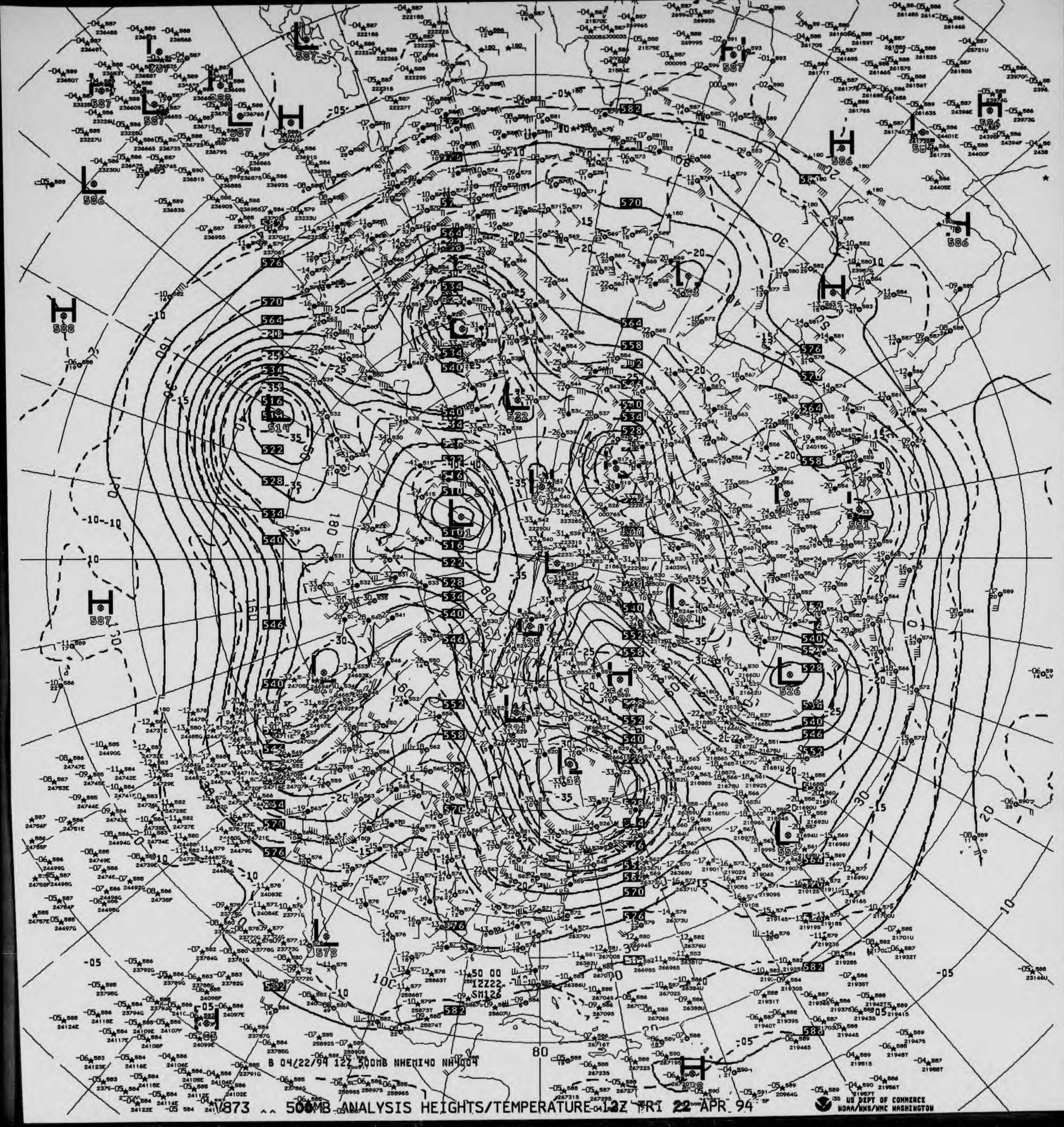
B 04/22/94 12Z 500MB NHEMI40 NH4004
80
H
L
588
587
586
582
576
570
564
558
552
546
540
534
528
522
516
514
510
-10
-15
-20
-25
-30
-35
-40
-05

V873 ^^ 500MB ANALYSIS HEIGHTS/TEMPERATURE 12Z FRI 22 APR 94

US DEPT OF COMMERCE
NOAA/NWS/NMC WASHINGTON

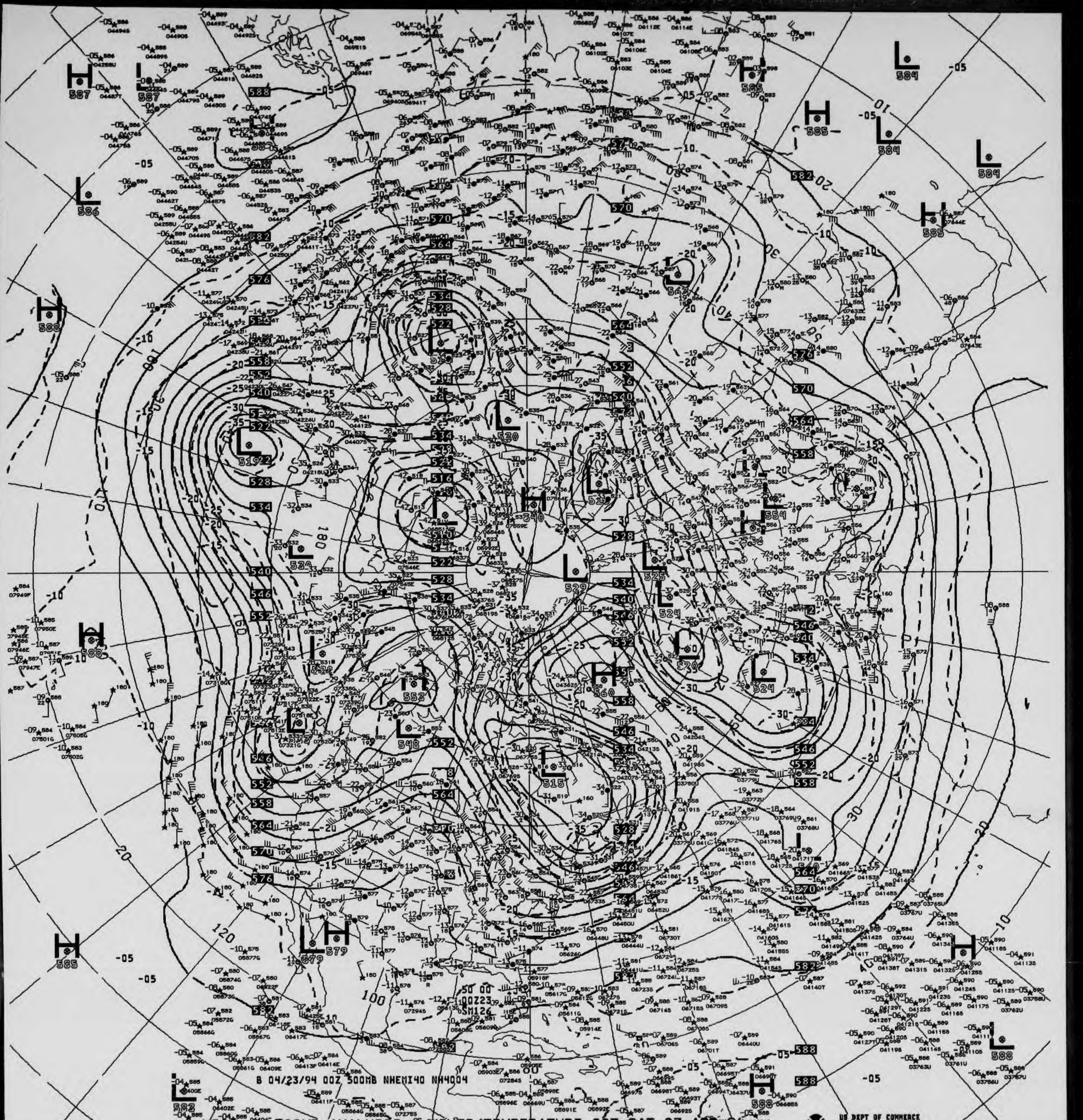
B 04/23/94 00Z 500MB NHEMI40 NH4004

500MB ANALYSIS HEIGHTS/TEMPERATURE 00Z SAT 23 APR 94

US DEPT OF COMMERCE
NOAA/NWS/NMC WASHINGTON

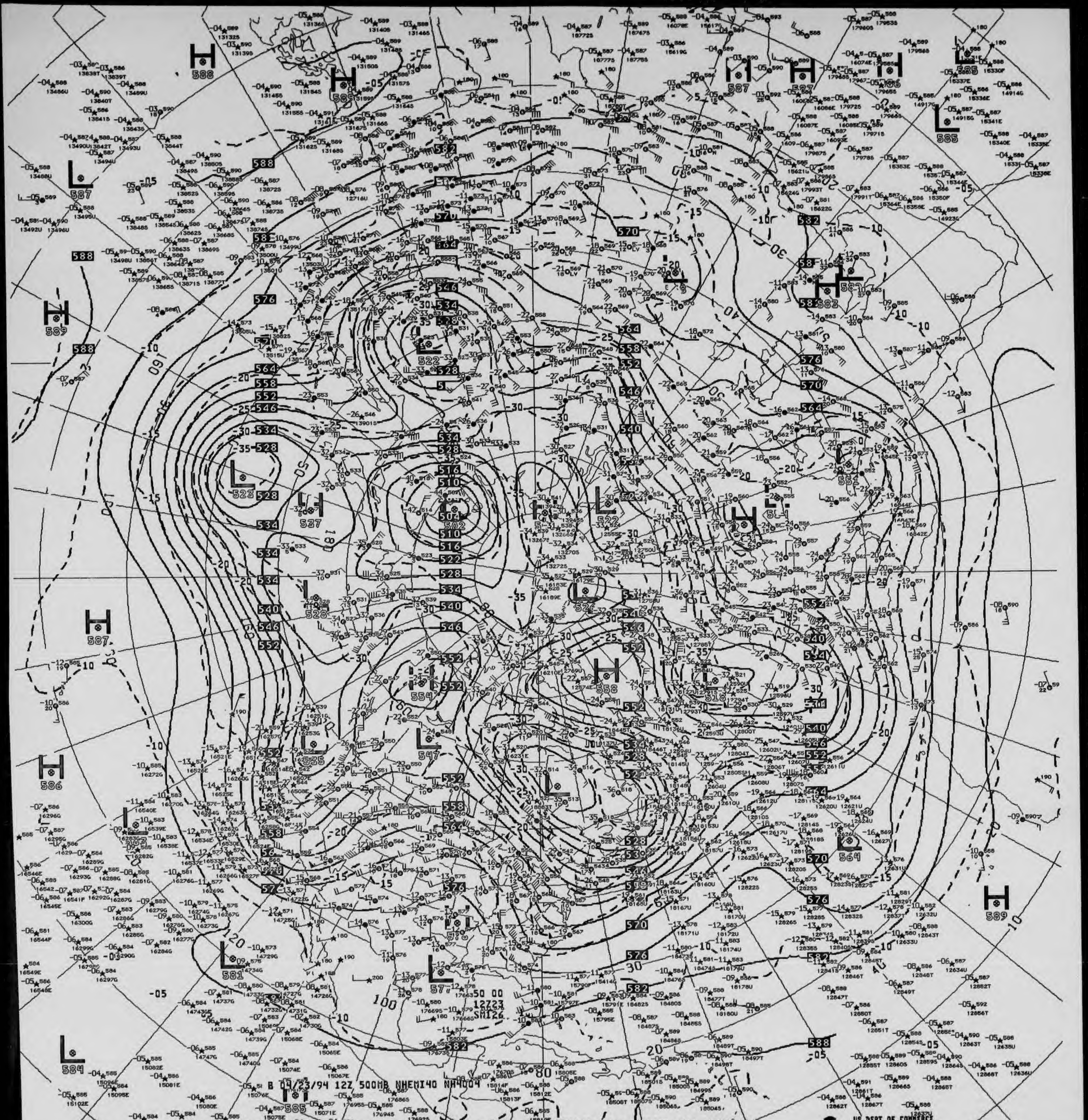

B 04/23/94 12Z 500MB NHEMI40 NH4004
50 00
12Z23
SM126
H
L
588
582
576
570
564
558
552
546
540
534
528
522
516
510
502

V873 500MB ANALYSIS HEIGHTS/TEMPERATURE 12Z SAT 23 APR 94

US DEPT OF COMMERCE
NOAA/NWS/NMC WASHINGTON

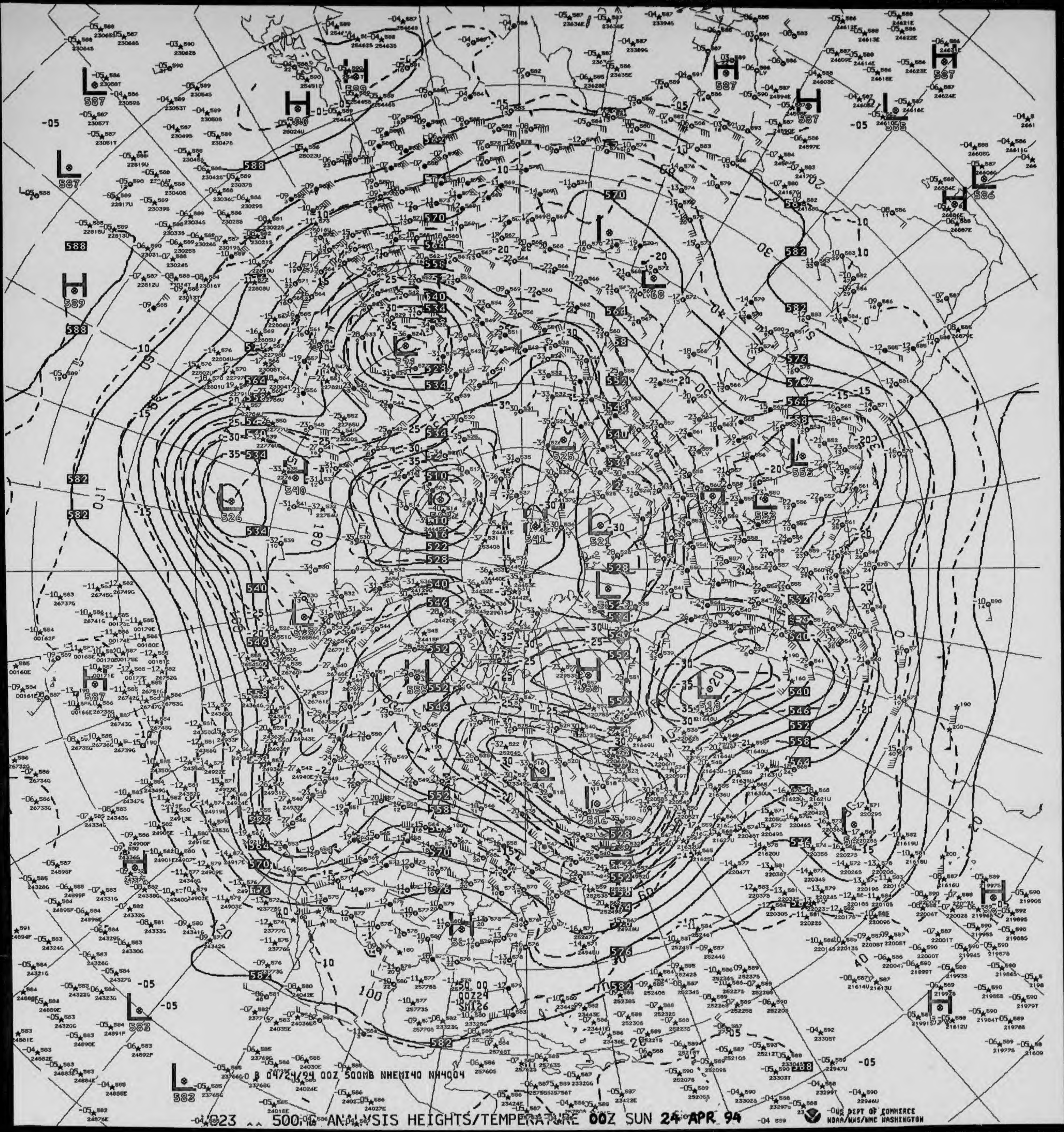

B 04724/94 00Z 500MB NHEMI40 NH4004
50 00
00Z24
SM126

023 ^^ 500MB ANALYSIS HEIGHTS/TEMPERATURE 00Z SUN 24 APR 94

US DEPT OF COMMERCE
NOAA/NWS/NMC WASHINGTON

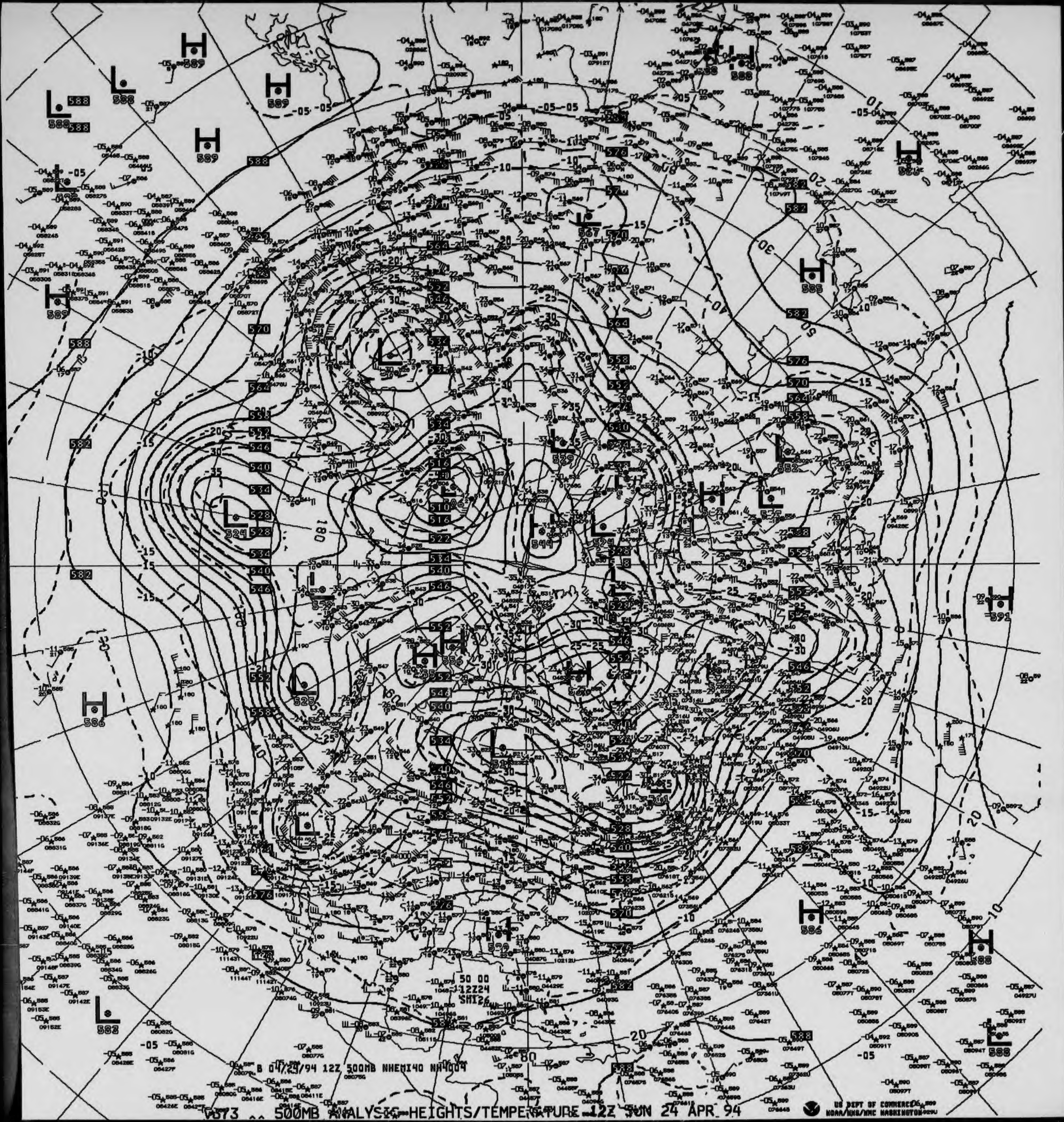
50 00
12Z24
SHI26
B 04/24/94 12Z 500MB NHEMI40 NH4004
US DEPT OF COMMERCE
NOAA/NWS/NMC WASHINGTON

V873 ^^ 500MB ANALYSIS HEIGHTS/TEMPERATURE 12Z SUN 24 APR 94

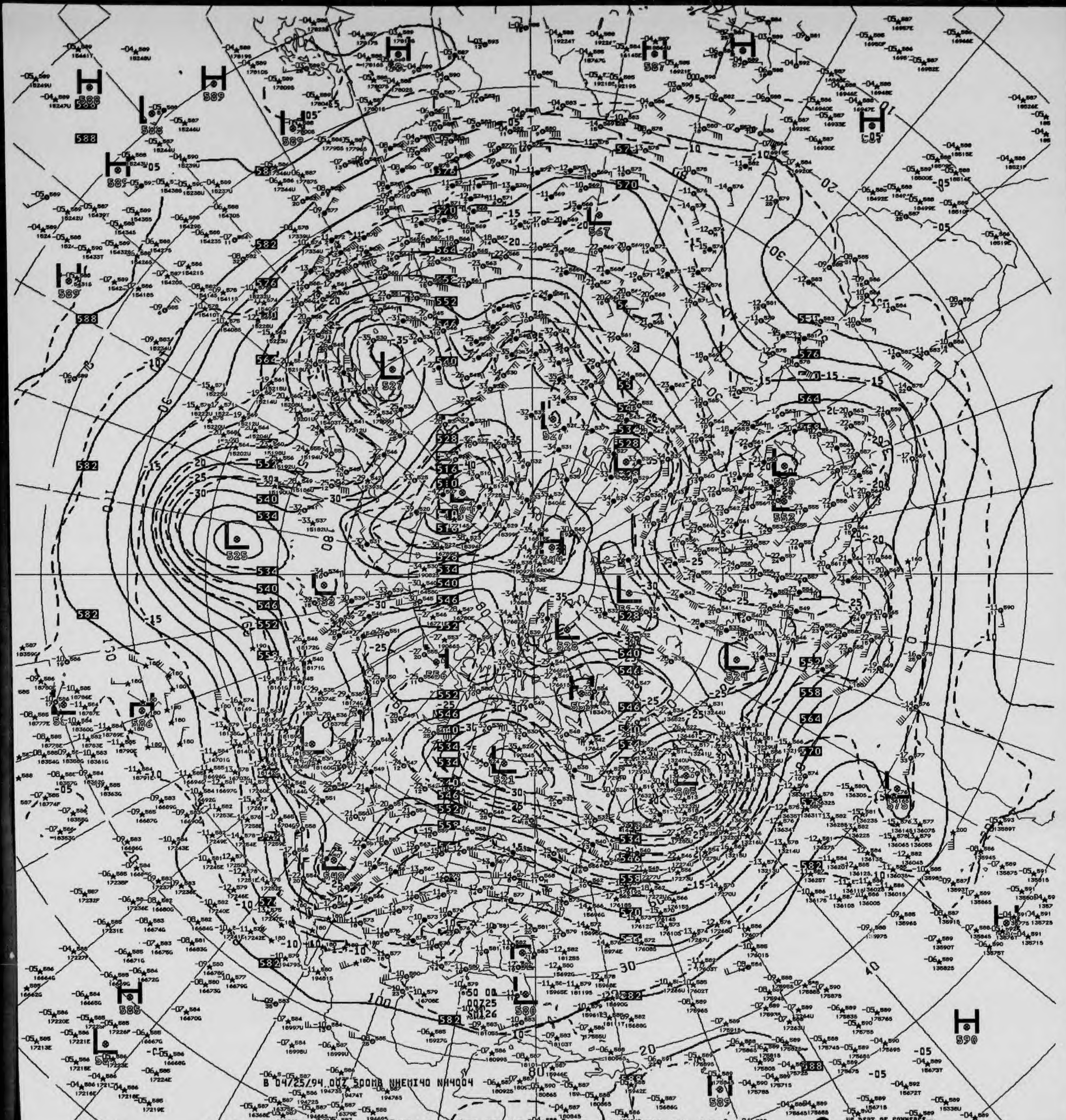
B 04/25/94 00Z 500MB NHEMI40 NH4004
H
589
L
525
L
527
L
521
L
524
L
505
H
590
582
588
564
552
540
534
528

V823 500MB ANALYSIS HEIGHTS/TEMPERATURE 00Z MON 25 APR 94

US DEPT OF COMMERCE
NOAA/NWS/NMC WASHINGTON

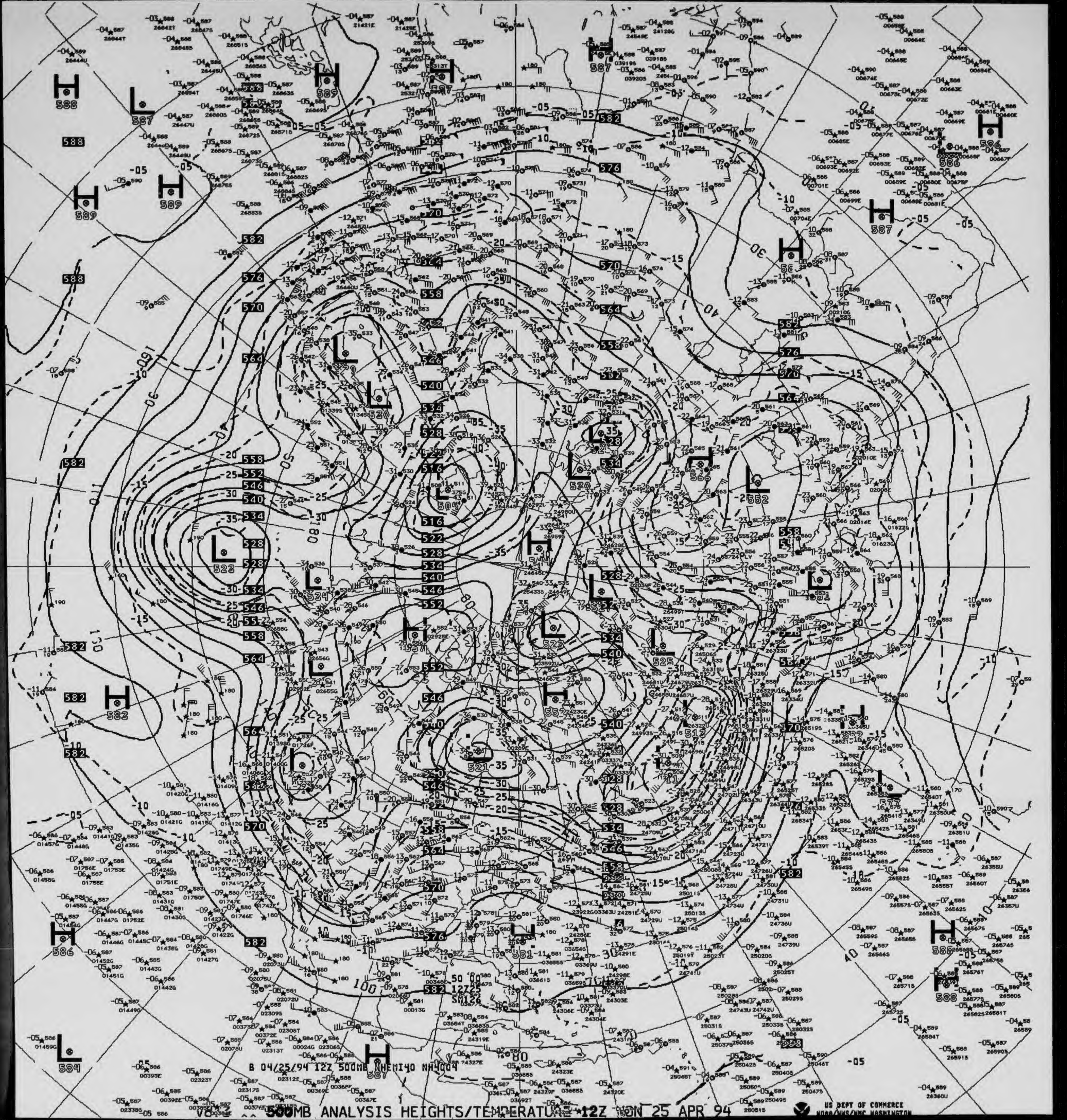

B 04/25/94 12Z 500MB NHEMI40 NH4004

500MB ANALYSIS HEIGHTS/TEMPERATURE 12Z MON 25 APR 94

US DEPT OF COMMERCE
NOAA/NWS/NMC WASHINGTON

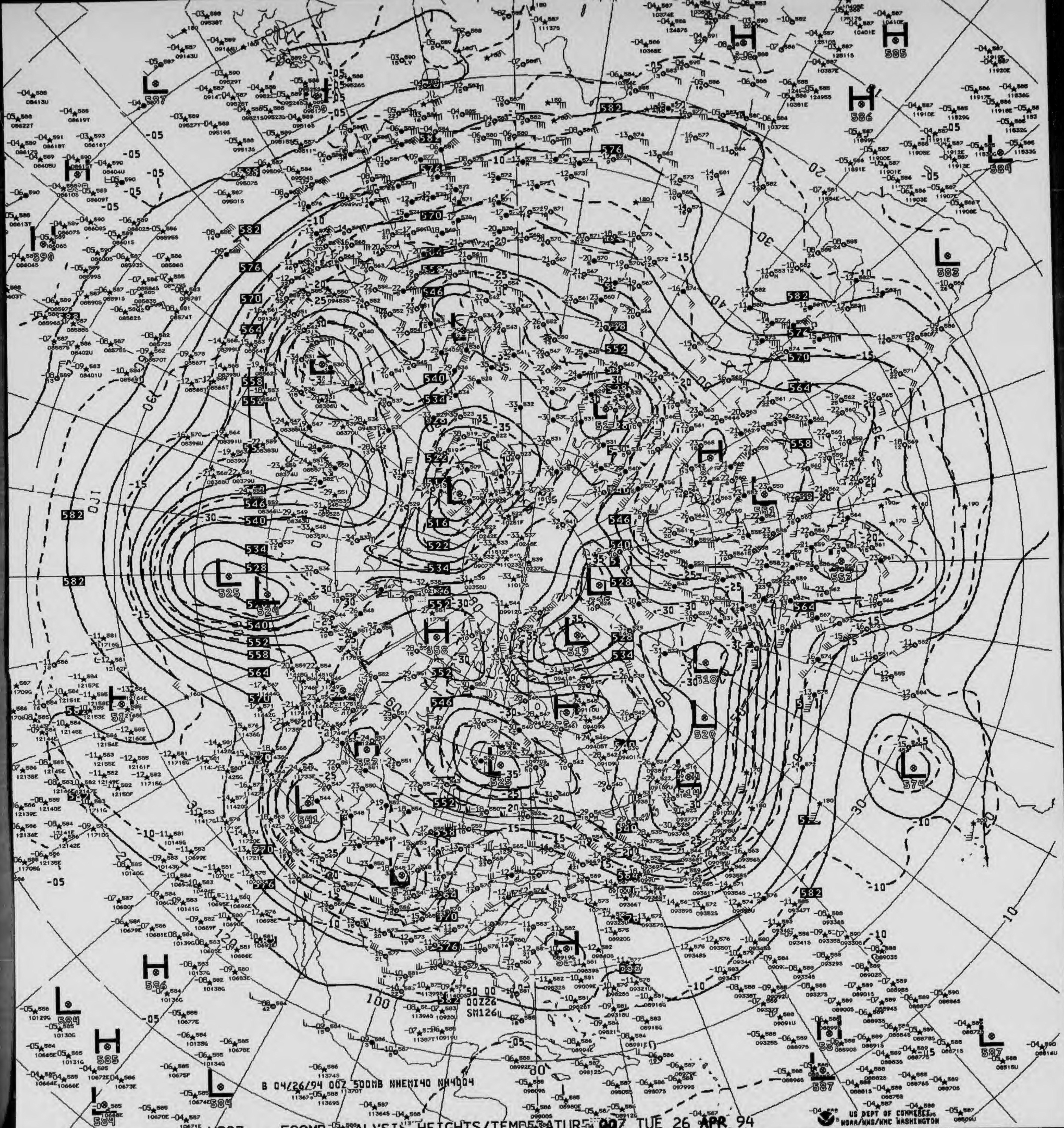
B 04/26/94 00Z 500MB NHEMI40 NH4004
00Z26
SM126
US DEPT OF COMMERCE
NOAA/NWS/NMC WASHINGTON

V823 ^^ 500MB ANALYSIS HEIGHTS/TEMPERATURE 00Z TUE 26 APR 94

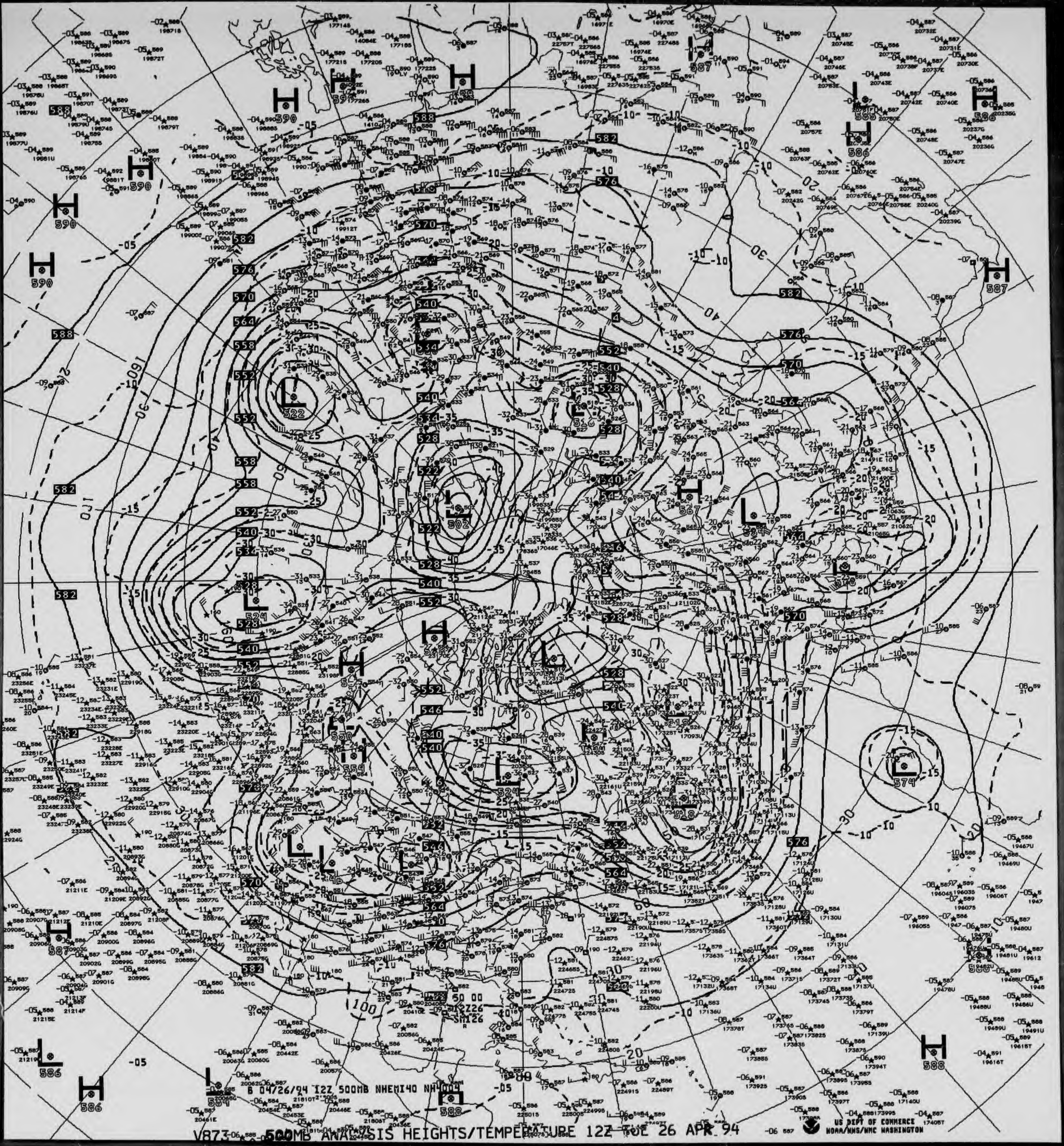

B 04/26/94 12Z 500MB NHEMI40 NH004

V873 500MB ANALYSIS HEIGHTS/TEMPERATURE 12Z TUE 26 APR 94

US DEPT OF COMMERCE
NOAA/NWS/NMC WASHINGTON

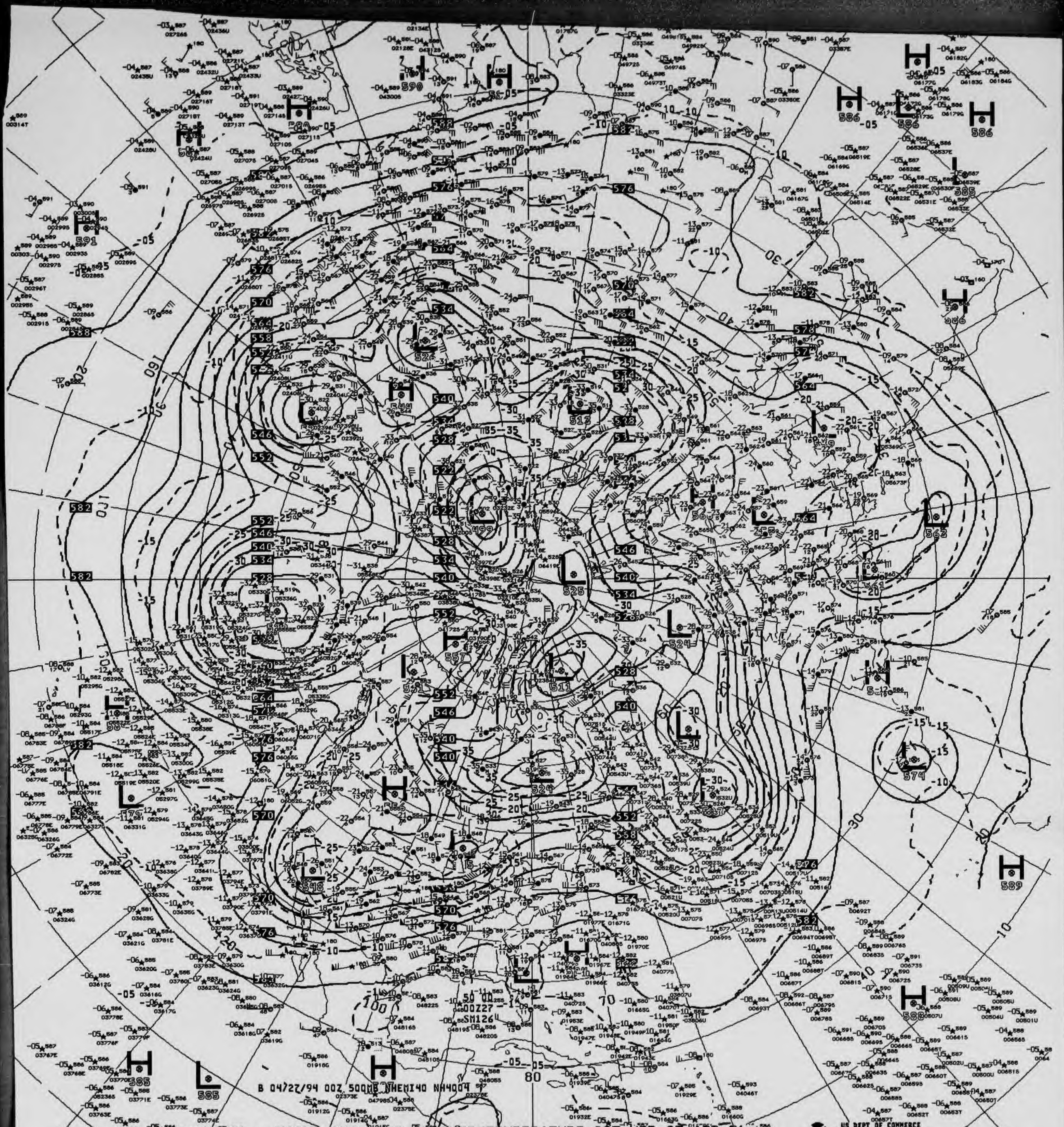

B 04/27/94 00Z 500MB NHEMI40 NH4004

V823 ^^ 500MB ANALYSIS HEIGHTS/TEMPERATURE 00Z WED 27 APR 94

US DEPT OF COMMERCE
NOAA/NWS/NMC WASHINGTON

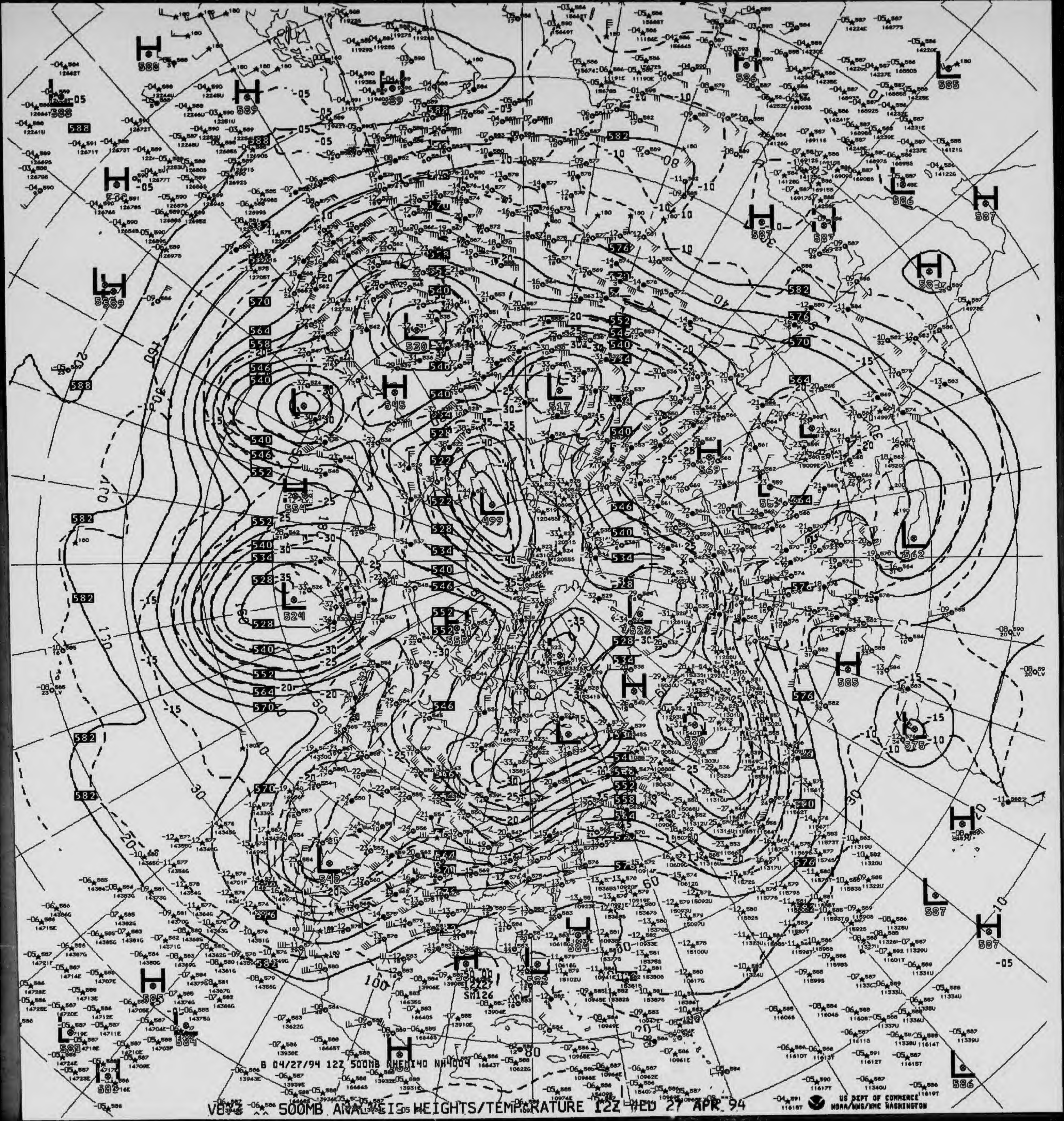

H 588
H 589
H 589
H 586
L 585
H 587
H 587
H 587
H 588
L 586
L 530
H 545
L 517
H 569
L 499
L 524
H 554
L 523
H 585
L 562
L 557
L 520
L 575
L 548
H 587
L 587
H 585
L 586
SM126
B 04/27/94 12Z 500MB NHEMI40 NH4004

V8?? ^^ 500MB ANALYSIS HEIGHTS/TEMPERATURE 12Z WED 27 APR 94

US DEPT OF COMMERCE
NOAA/NWS/NMC WASHINGTON

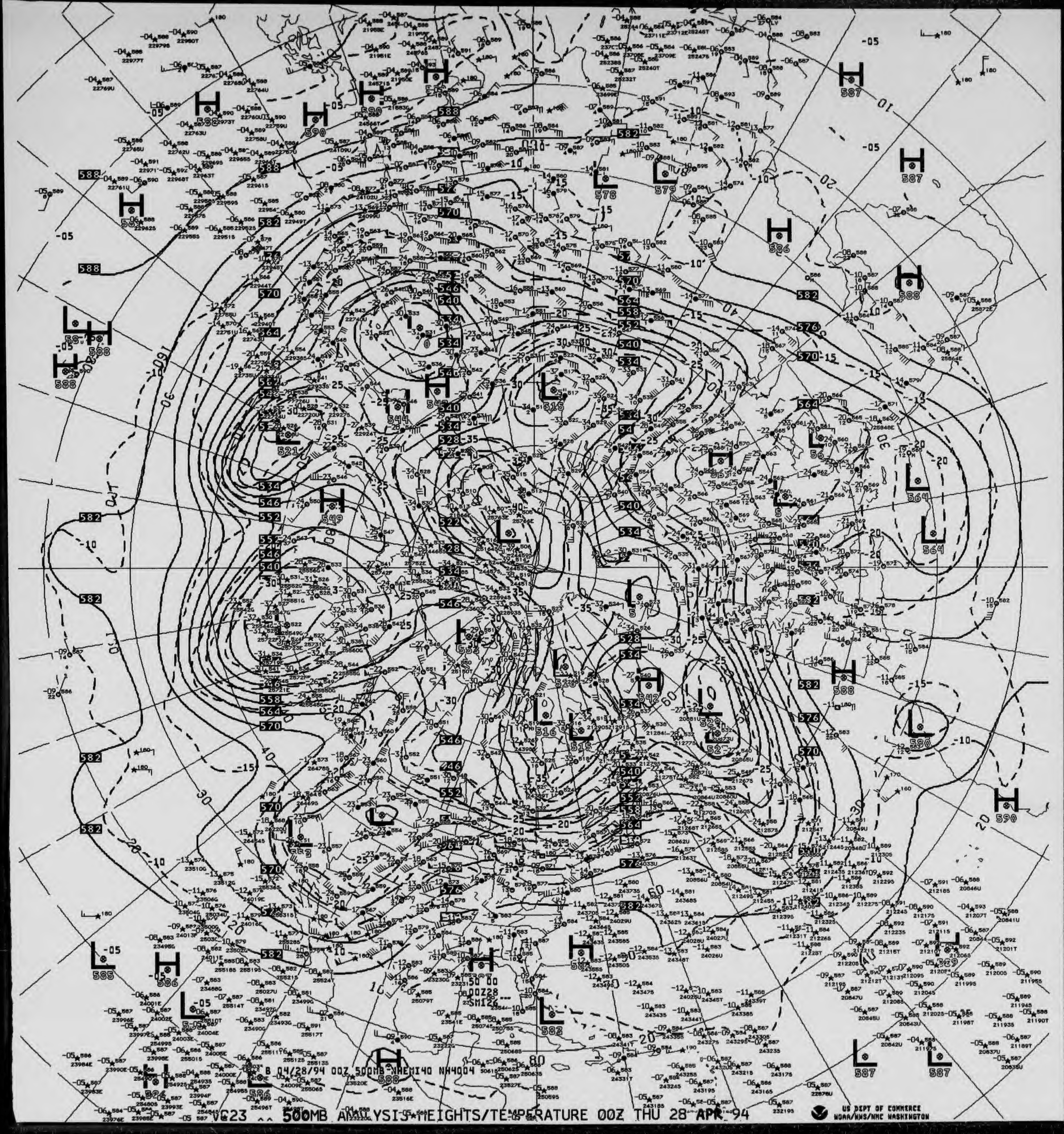
B 04/28/94 00Z 500MB NHEMI40 NH4004
00Z28
SM126

VG23 ^^ 500MB ANALYSIS HEIGHTS/TEMPERATURE 00Z THU 28 APR 94

US DEPT OF COMMERCE
NOAA/NWS/NMC WASHINGTON

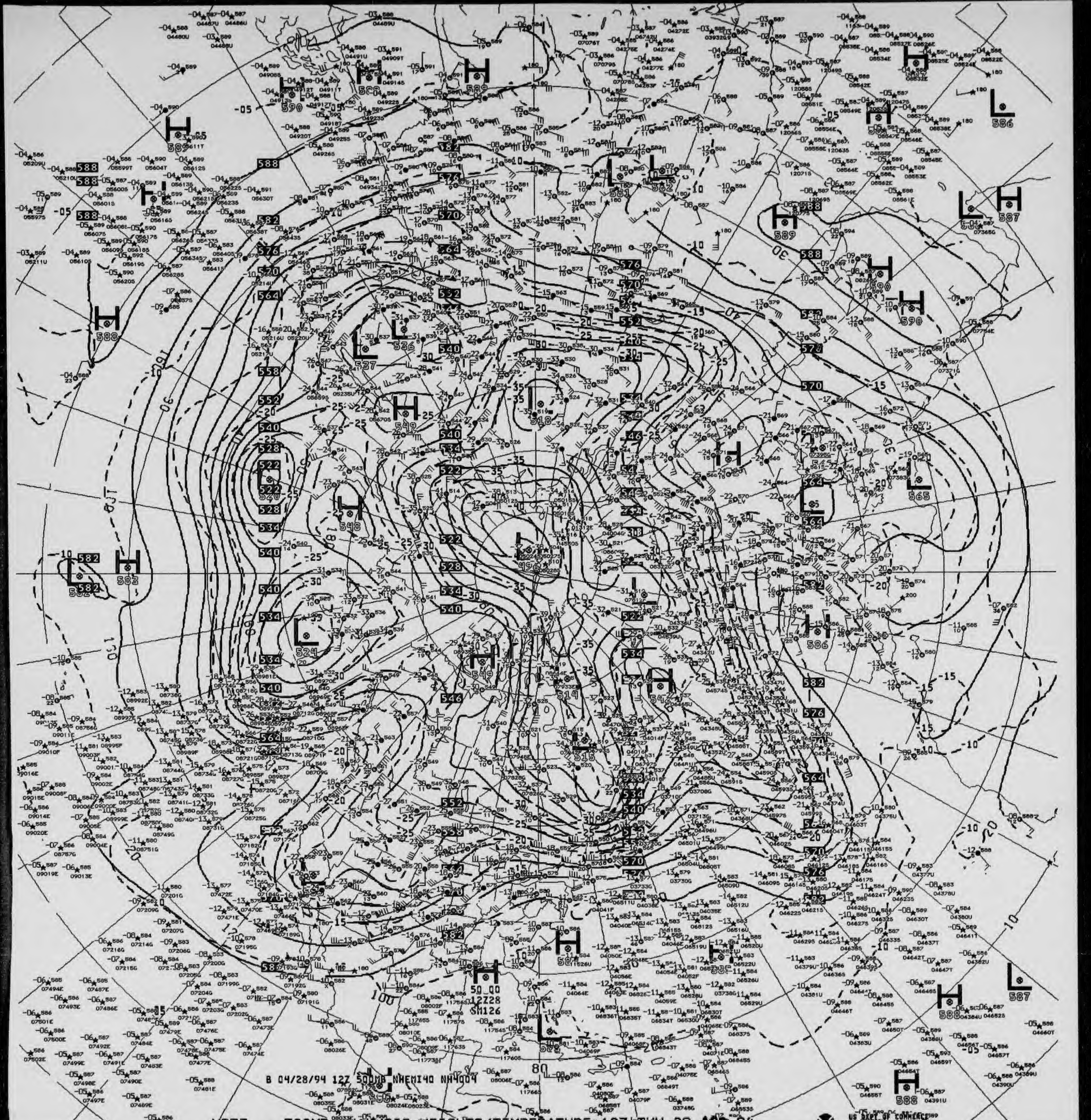
B 04/28/94 12Z 500MB NHEMI40 NH4004
50_00
12Z28
SM126

V873 ^^ 500MB ANALYSIS HEIGHTS/TEMPERATURE 12Z THU 28 APR 94

US DEPT OF COMMERCE
NOAA/NWS/NMC WASHINGTON

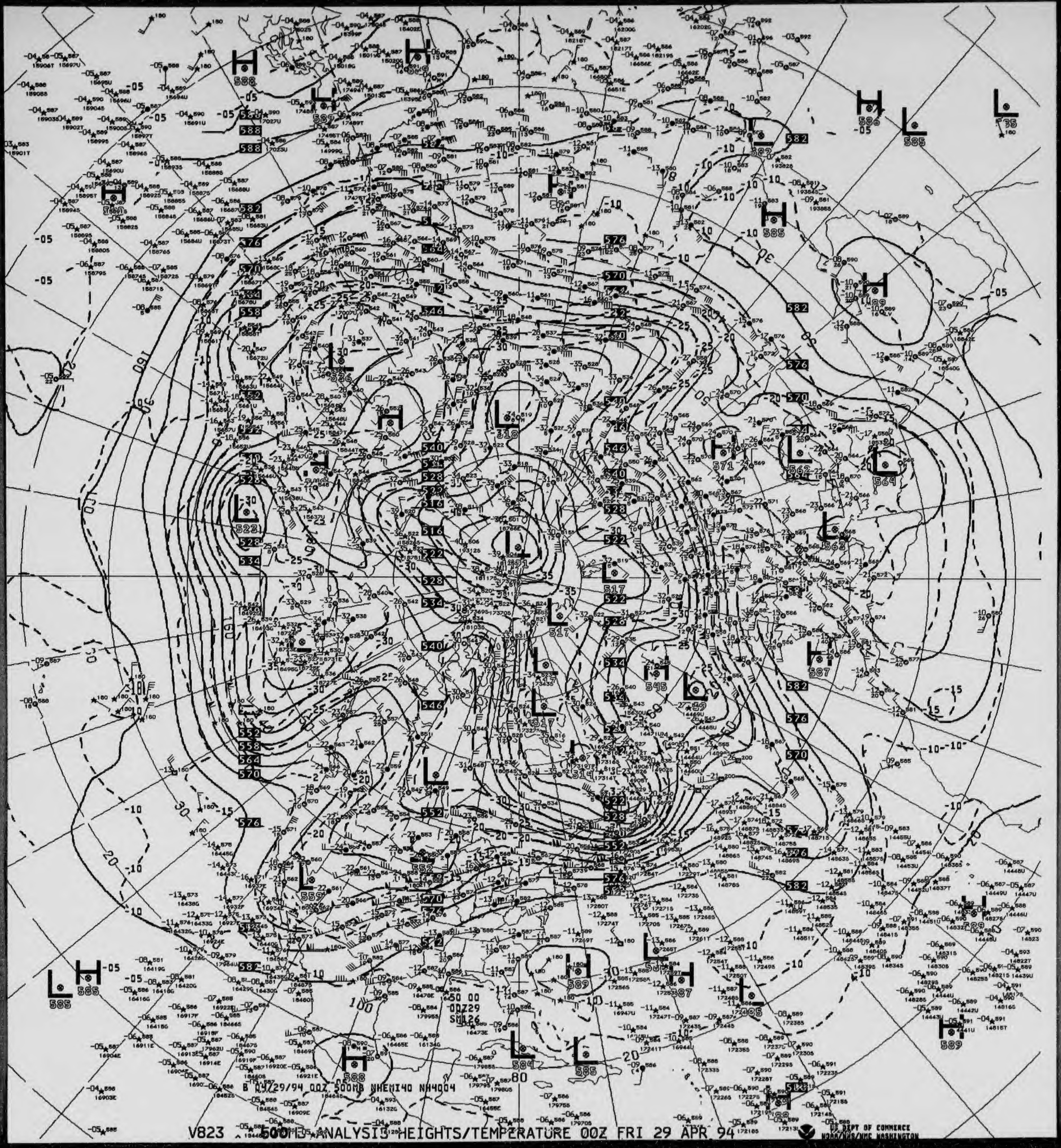

B 04/29/94 00Z 500MB NHEMI40 NH4004
50 00
00Z29
SM126
US DEPT OF COMMERCE
NOAA/NWS/NMC WASHINGTON

V823 500MB ANALYSIS HEIGHTS/TEMPERATURE 00Z FRI 29 APR 94


B 04/29/94 12Z 500MB NHEMI40 NH4004

V873 500MB ANALYSIS HEIGHTS/TEMPERATURE 12Z FRI 29 APR 94

US DEPT OF COMMERCE
NOAA/NWS/NMC WASHINGTON

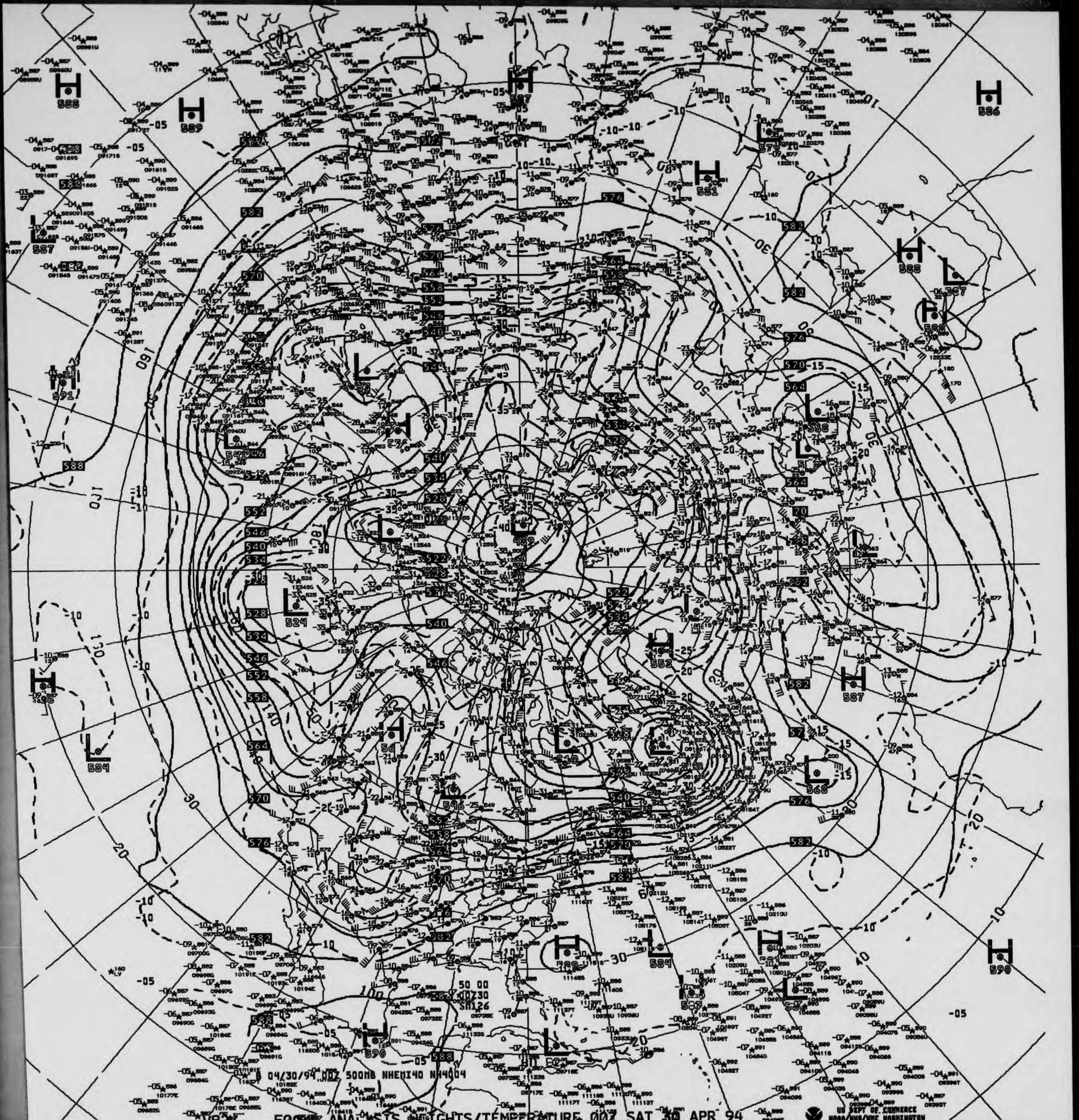

04/30/94 00Z 500MB NHEMI40 NH4004
50 00
00Z30
SH126

500MB ANALYSIS HEIGHTS/TEMPERATURE 00Z SAT 30 APR 94

US DEPT OF COMMERCE
NOAA/NWS/NMC WASHINGTON

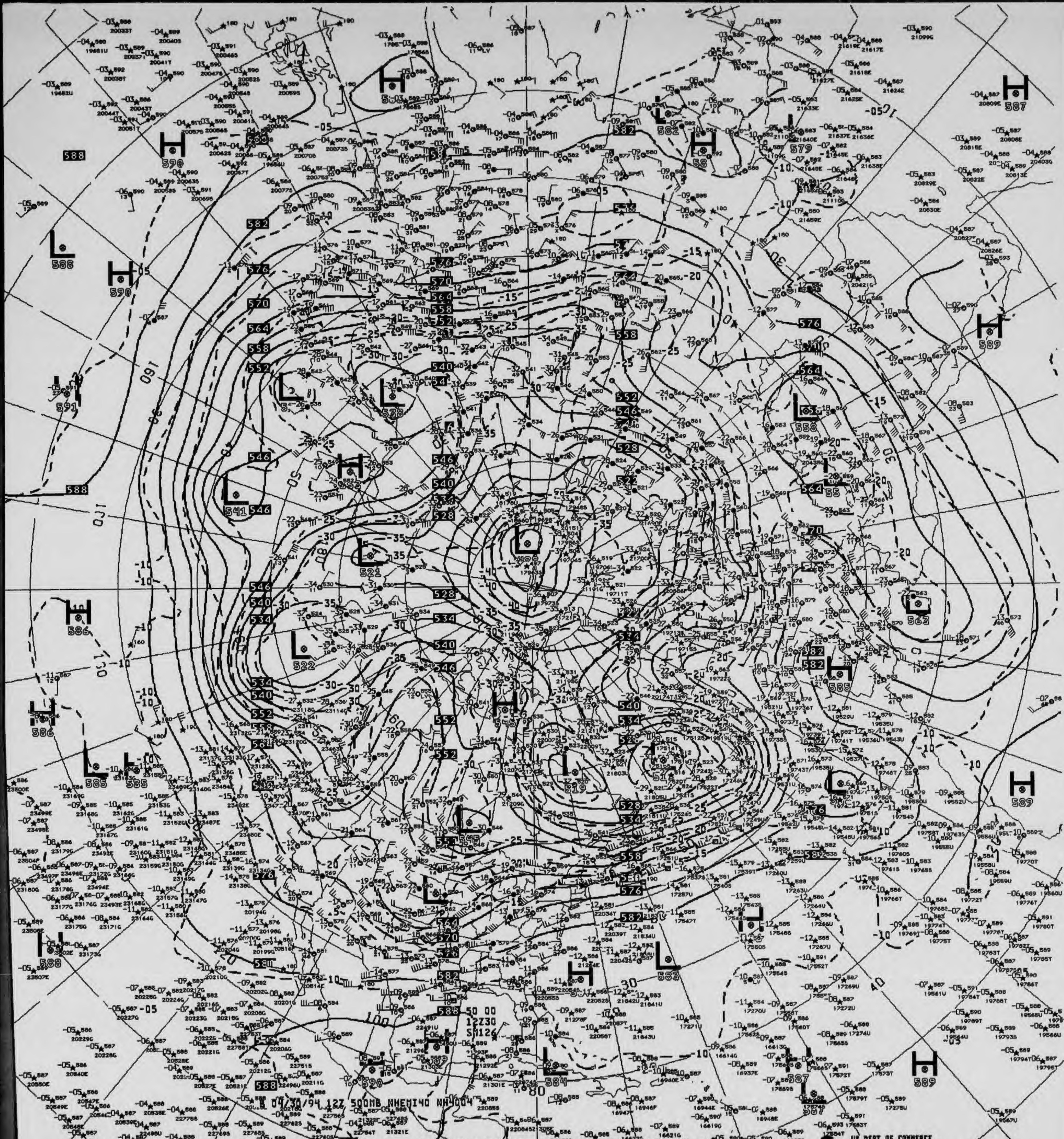
8 04/30/94 12Z 500MB NHEMI40 NH4004
50 00
12Z30
SM126

C73 ^^ 500MB ANALYSIS HEIGHTS/TEMPERATURE 12Z SAT 30 APR 94

US DEPT OF COMMERCE
NOAA/NWS/NMC WASHINGTON

AA Form 48 - 363B
ev. 8 - 83)

U.S. Department of Commerce
National Oceanic and Atmospheric Administration
National Environmental Satellite, Data, and Information Service
National Climatic Data Center

300 MB CONSTANT PRESSURE CHARTS

NORTHERN HEMISPHERE NWP

ALL RECORDS ARE THE BEST AVAILABLE FOR FILMING

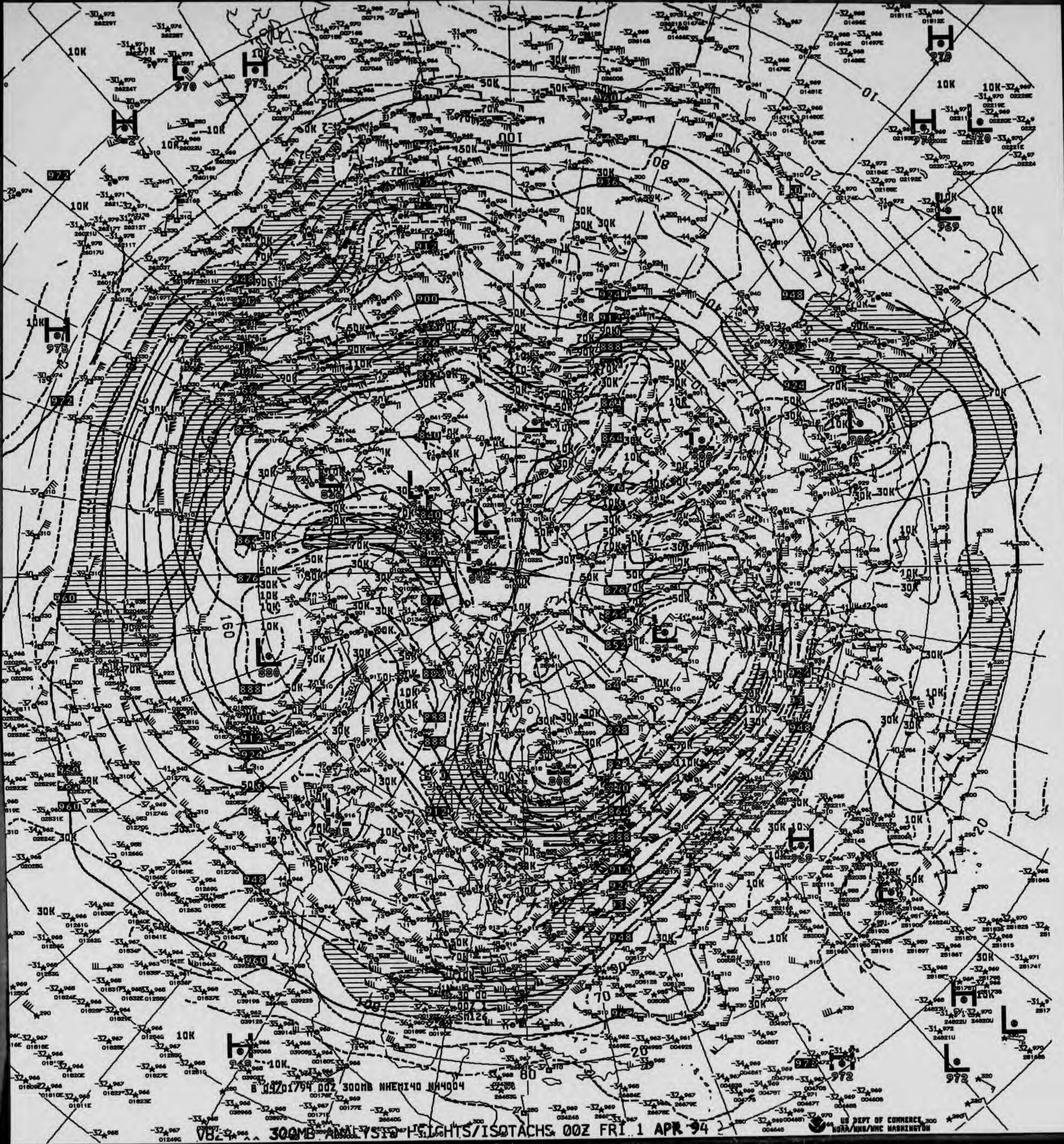

B 0101794 00Z 300MB NHEMI40 NH4004
US DEPT OF COMMERCE
NOAA/NWS/NMC WASHINGTON

V82 300MB ANALYSIS HEIGHTS/ISOTACHS 00Z FRI 1 APR 94

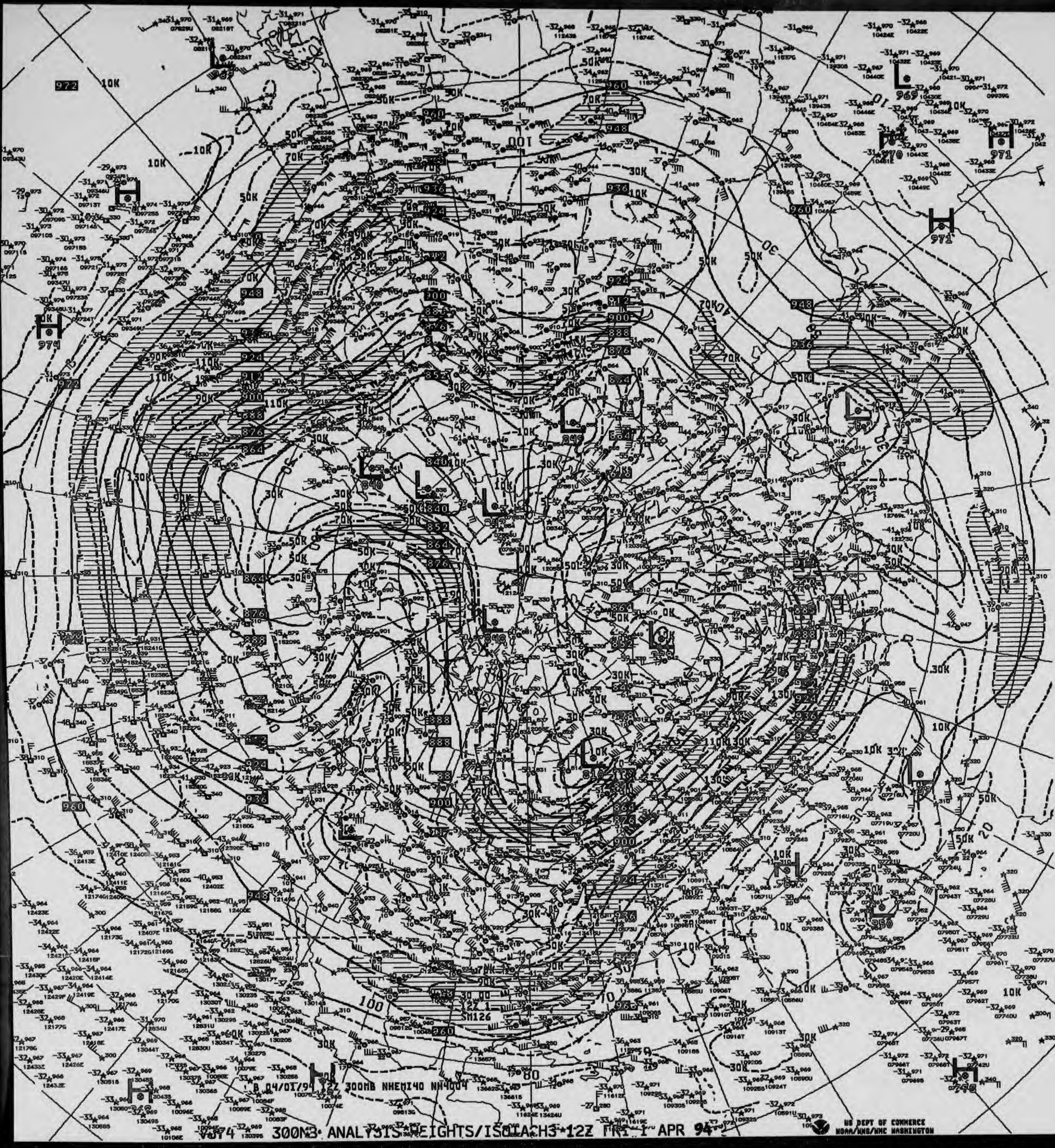
B 04/01/94 12Z 300MB NHEMI40 NH4004
US DEPT OF COMMERCE
NOAA/NWS/NMC WASHINGTON

V074 300MB ANALYSIS HEIGHTS/ISOTACHS 12Z FRI 1 APR 94

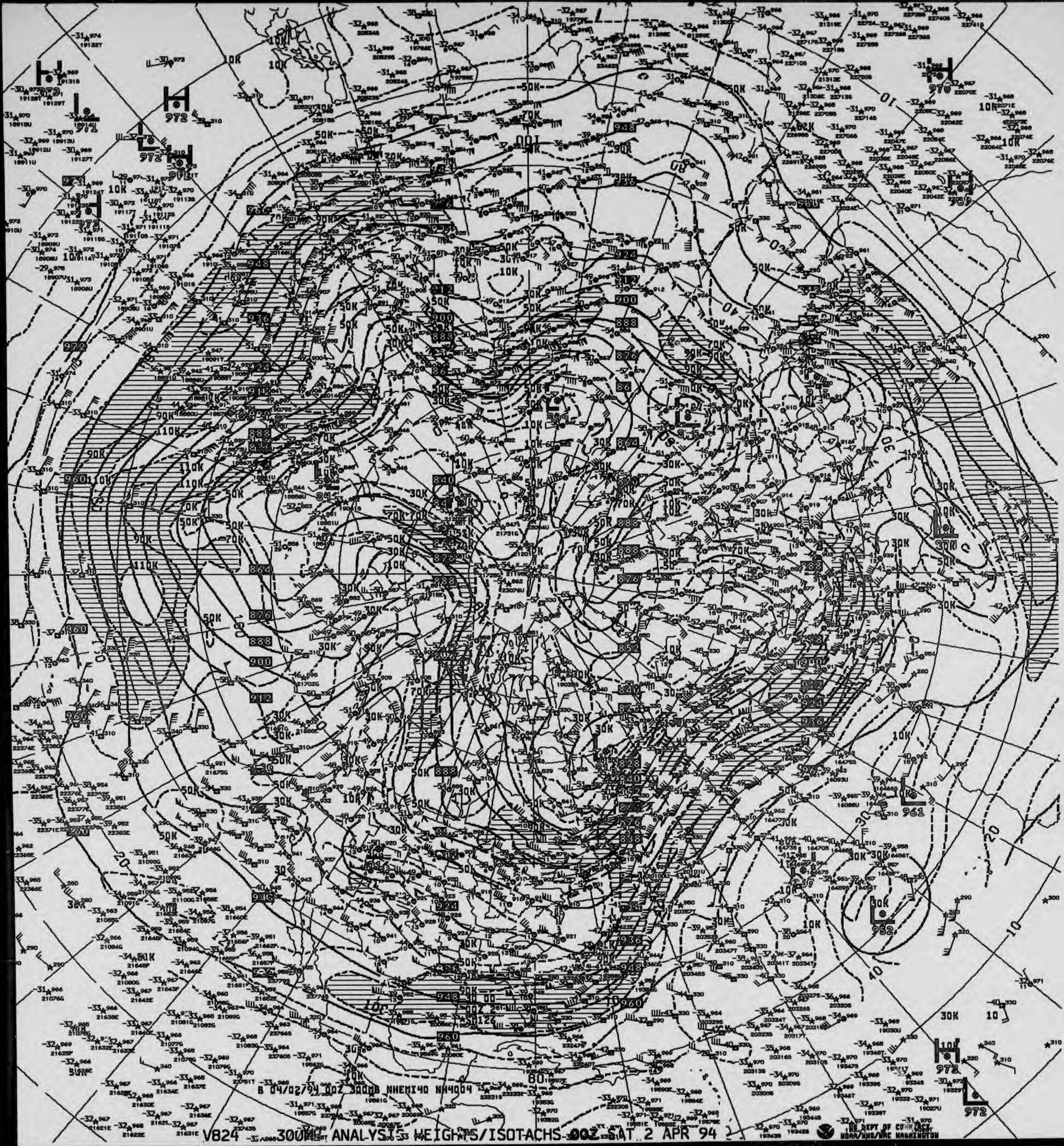

B 04/02/94 00Z 300MB NHEMI40 NH4004

V824 300MB ANALYSIS HEIGHTS/ISOTACHS 00Z SAT 2 APR 94

US DEPT OF COMMERCE NOAA/NWS/NMC WASHINGTON

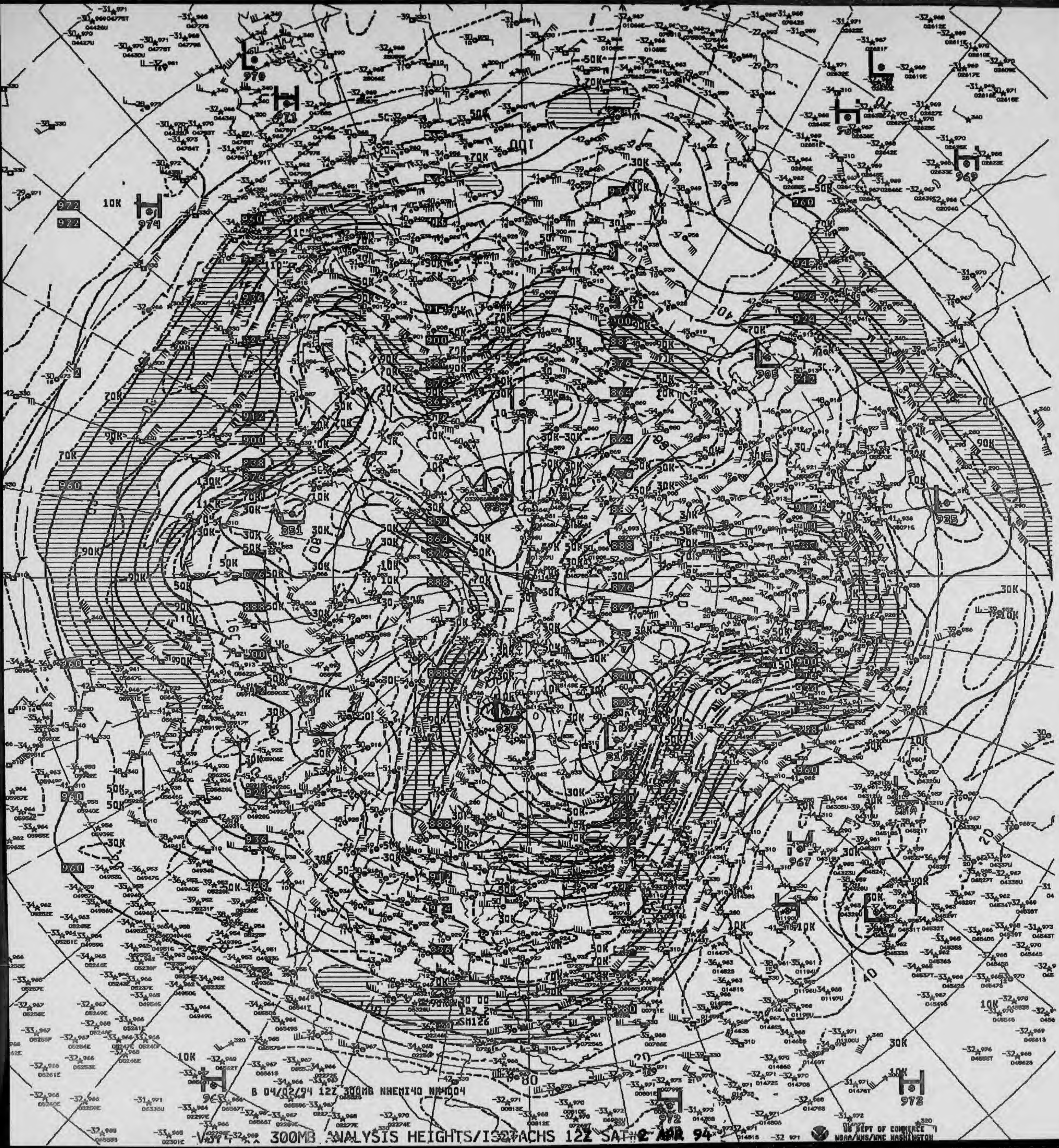

B 04/02/94 12Z 300MB NHEMI40 NMC004

300MB ANALYSIS HEIGHTS/ISOTACHS 12Z SAT 2 APR 94

US DEPT OF COMMERCE
NOAA/NWS/NMC WASHINGTON

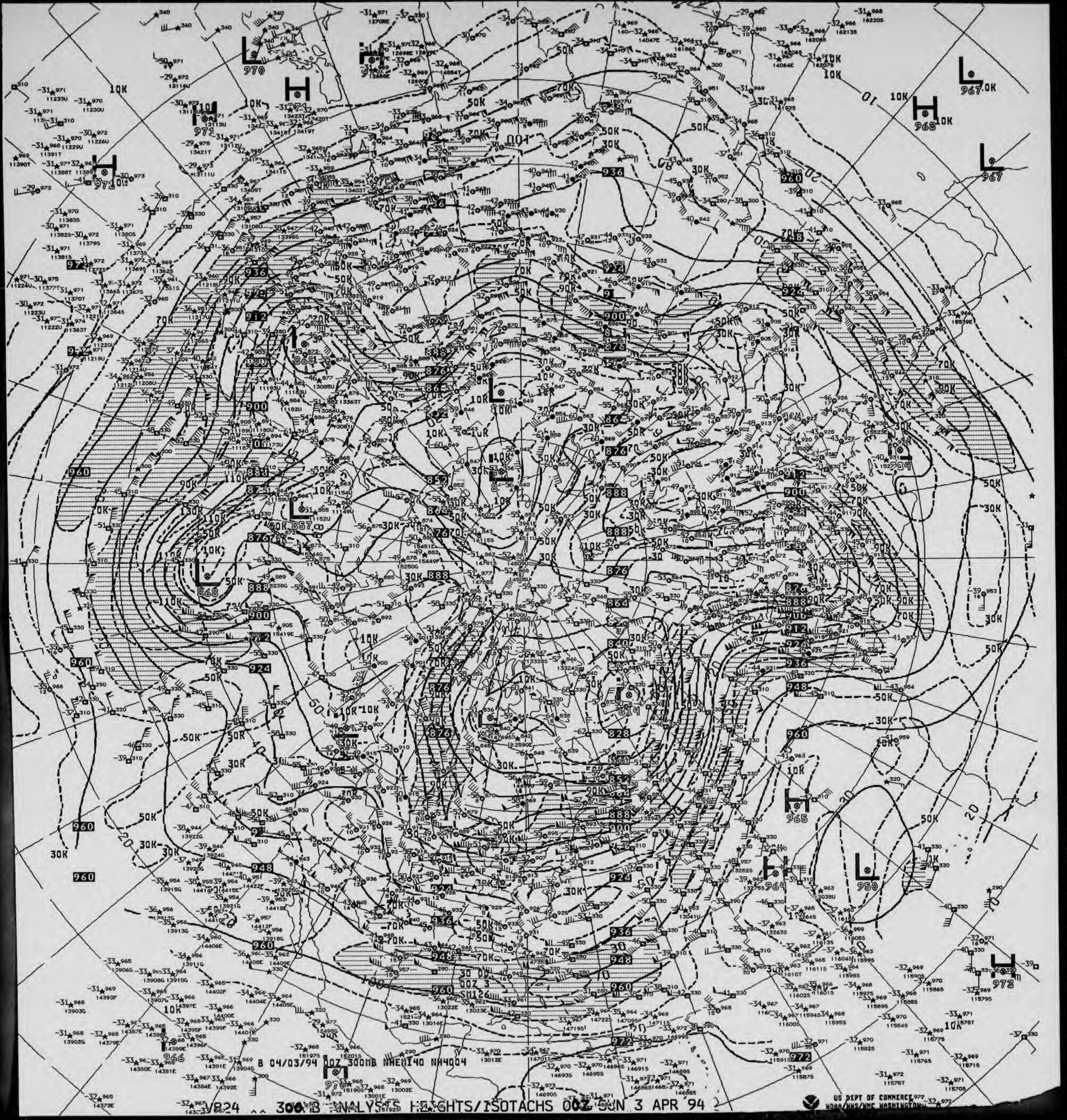
B 04/03/94 00Z 300MB NHEMI40 NH4004

V824 ^^ 300MB ANALYSIS HEIGHTS/ISOTACHS 00Z SUN 3 APR 94

US DEPT OF COMMERCE
NOAA/NWS/NMC WASHINGTON

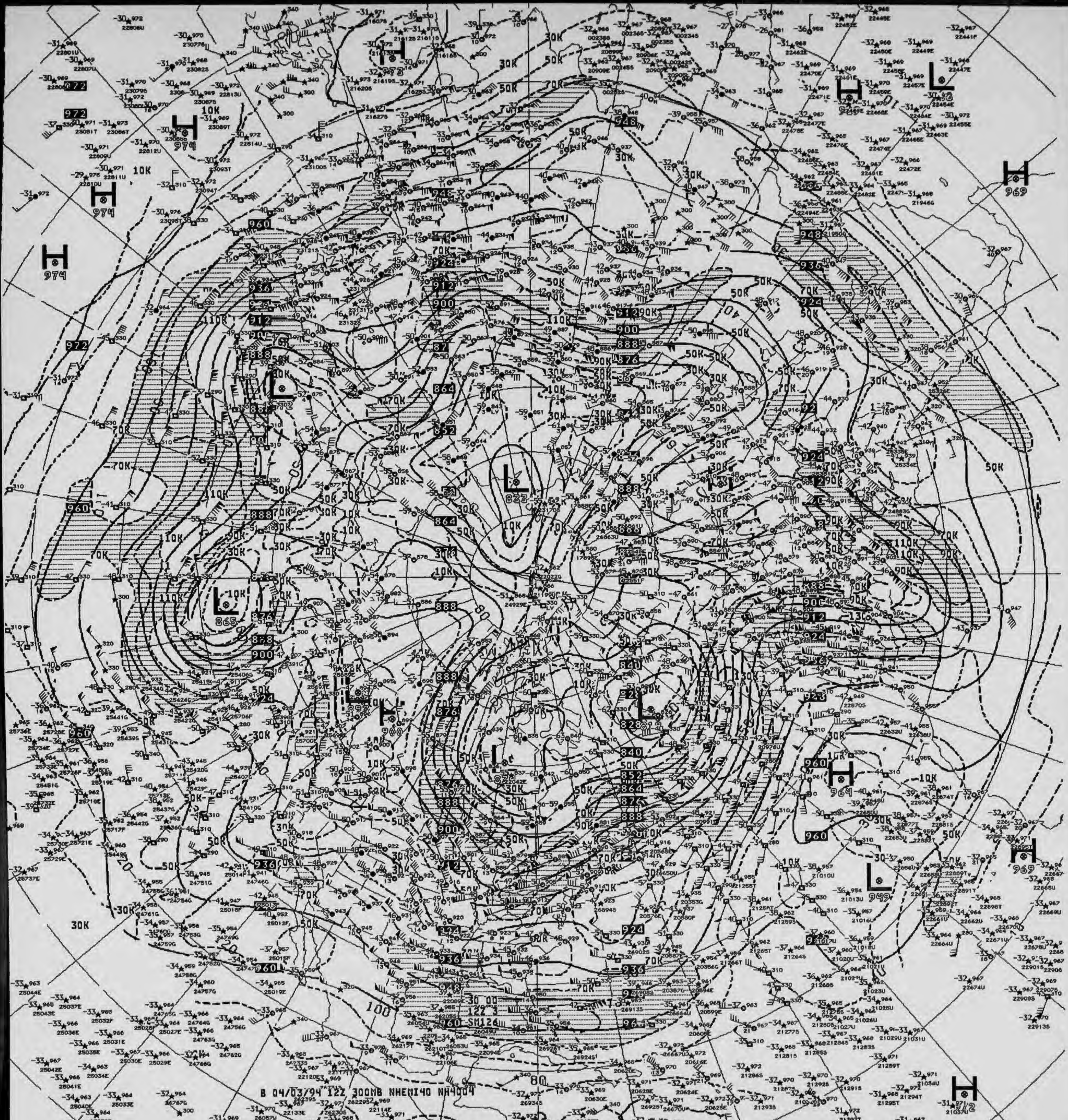

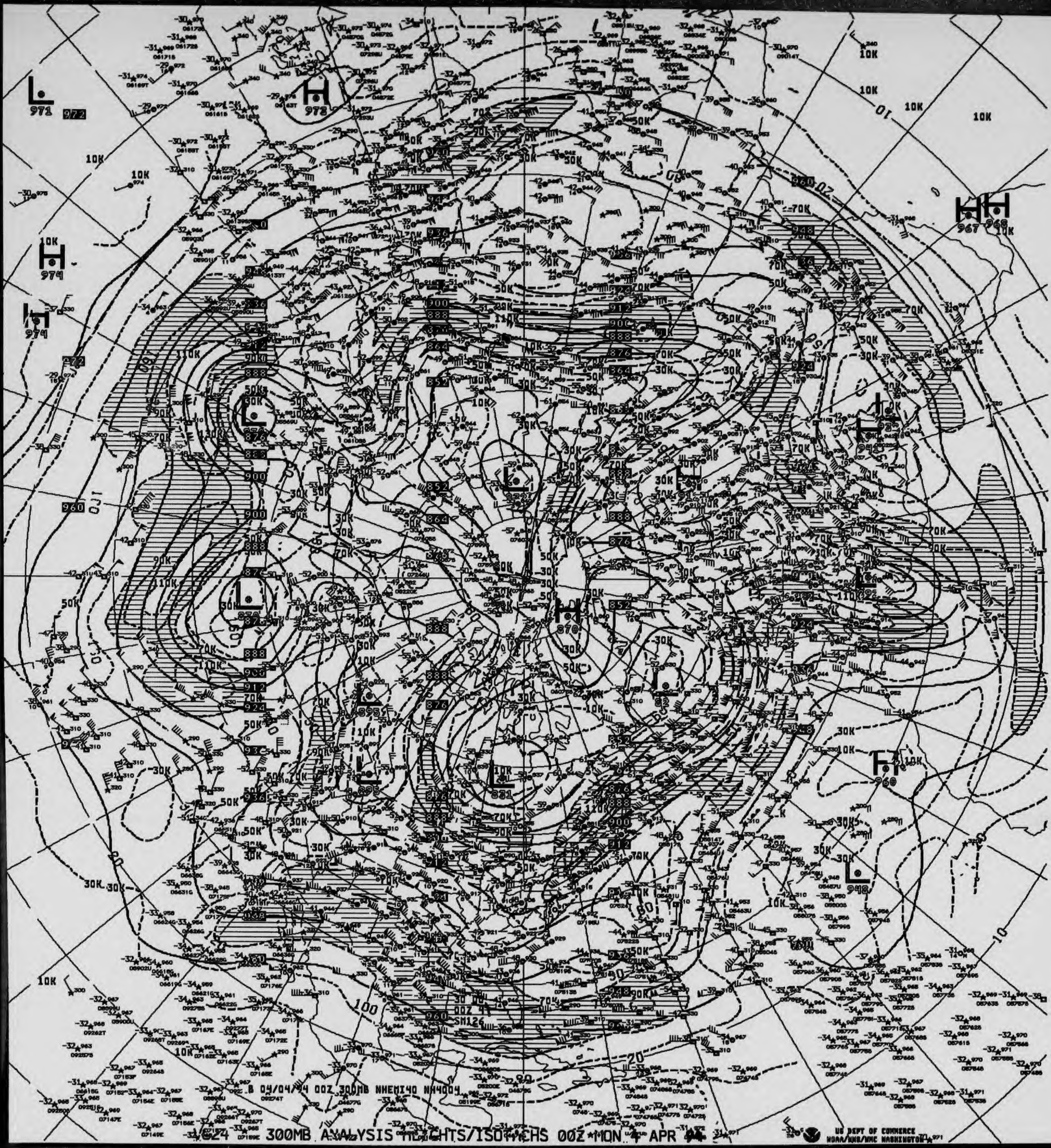

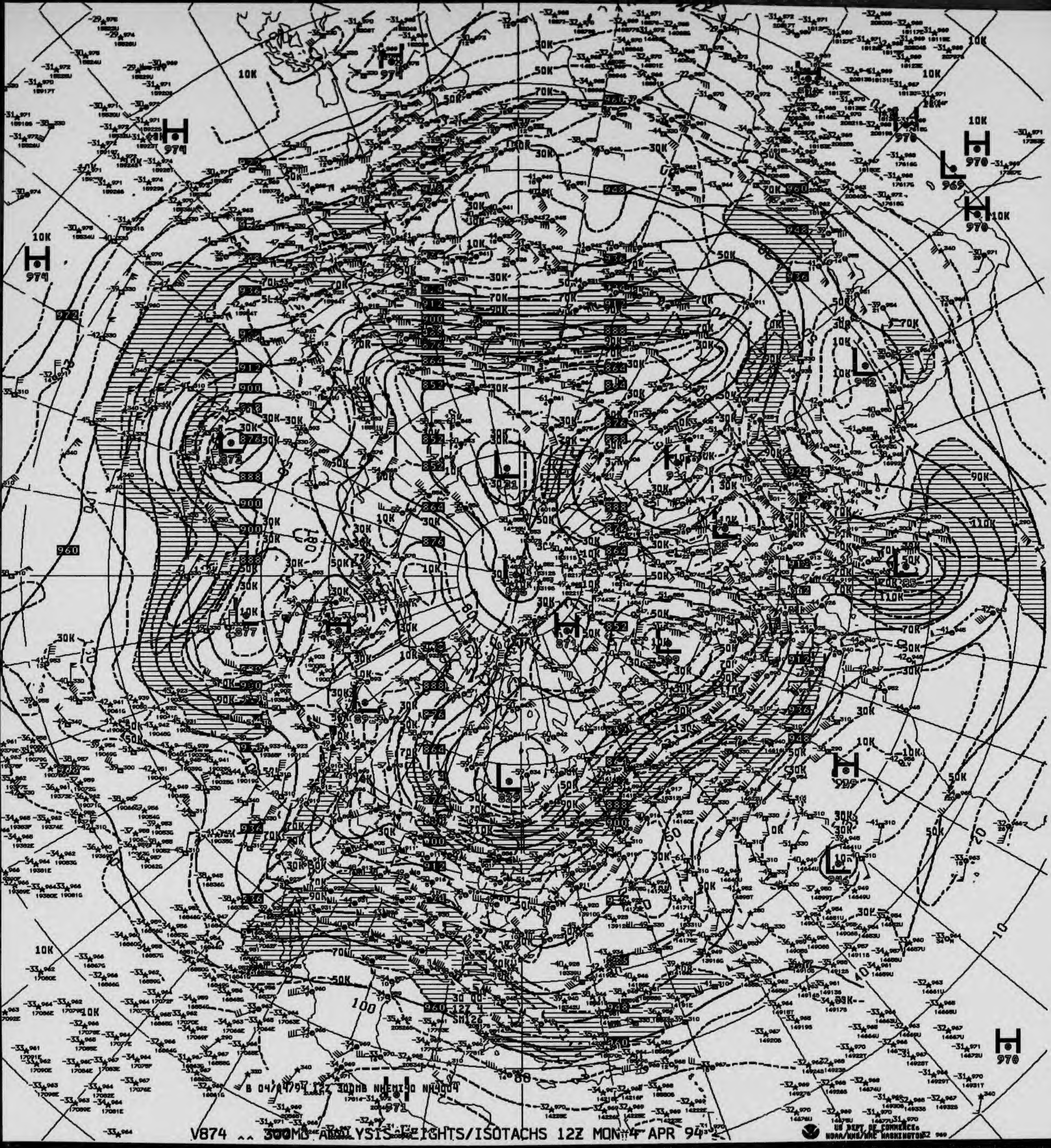
US DEPT OF COMMERCE
NOAA/NWS/NMC WASHINGTON

B 04/04/94 12Z 300MB NHEMI90 NH4004

V874 ^^ 300MB ANALYSIS HEIGHTS/ISOTACHS 12Z MON 4 APR 94

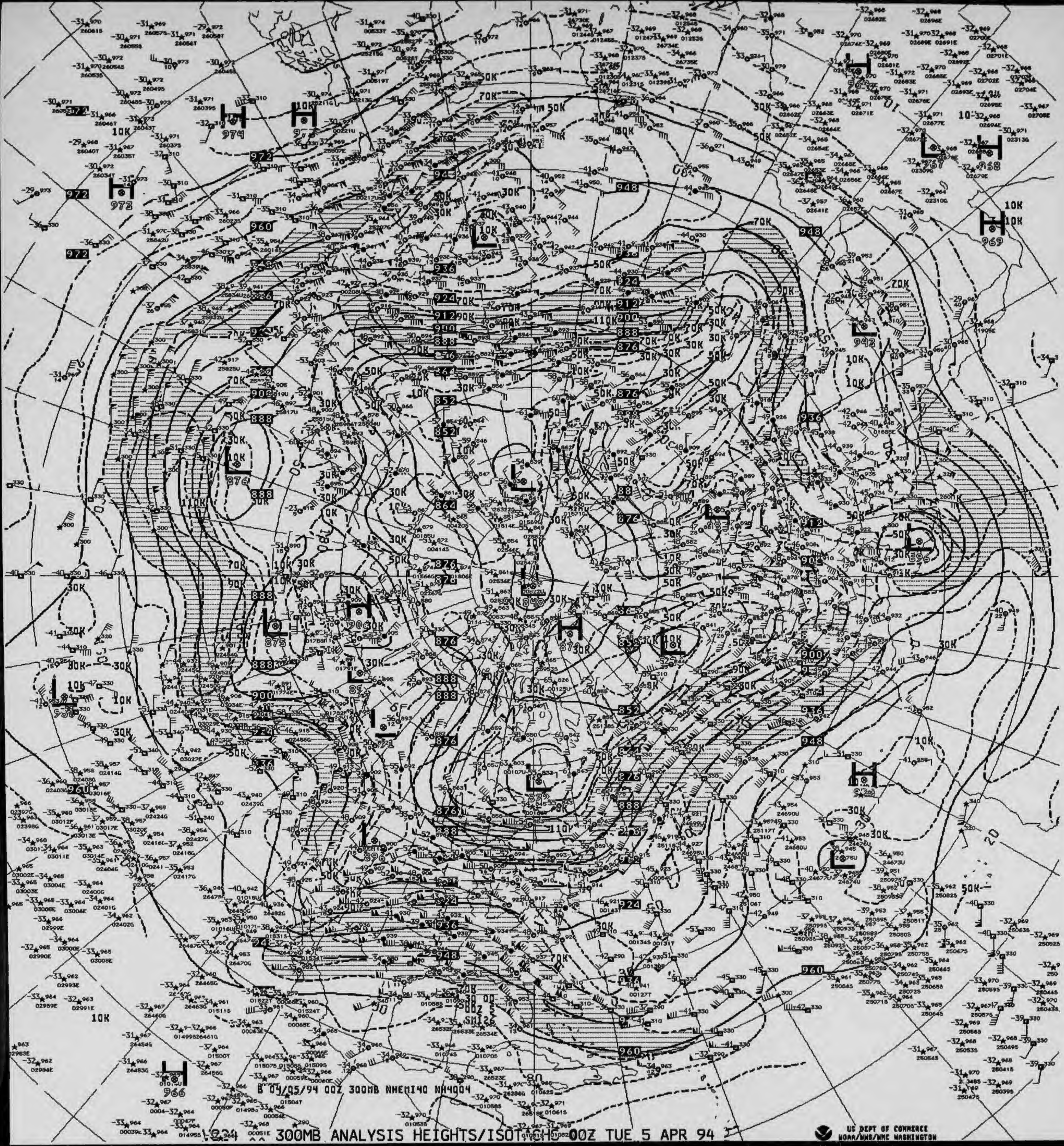

B 04/05/94 00Z 300MB NHEMI40 NH4004

234 ^^ 300MB ANALYSIS HEIGHTS/ISOTACHS 00Z TUE 5 APR 94

US DEPT OF COMMERCE
NOAA/NWS/NMC WASHINGTON
]



B 04/05/94 12Z 300MB NHEMI40 NH4004
30 00
12Z 5
SM126

V874 .. 300MB ANALYSIS HEIGHTS/ISOTACHS 12Z TUE 5 APR 94

US DEPT OF COMMERCE
NOAA/NWS/NMC WASHINGTON


B 04/06/94 00Z 300MB NHEMI40 NH4004
US DEPT OF COMMERCE
NOAA/NWS/NMC WASHINGTON

V82 300MB ANALYSIS HEIGHTS/ISOTACHS 00Z WED 6 APR 94

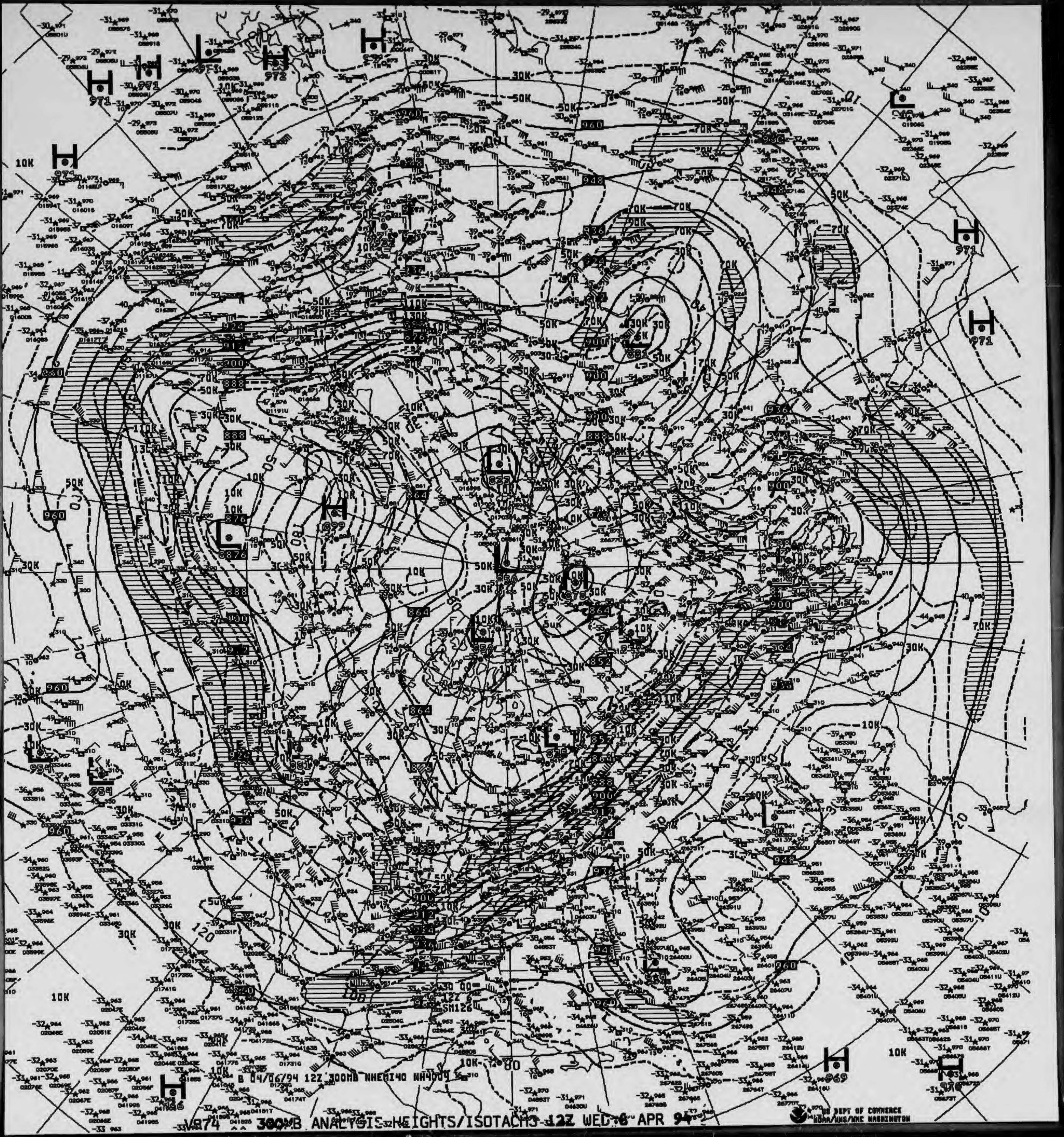
B 04/06/94 12Z 300MB NHEMI40 NH4004
US DEPT OF COMMERCE
NOAA/NWS/NMC WASHINGTON

V874 300MB ANALYSIS HEIGHTS/ISOTACHS 12Z WED 6 APR 94

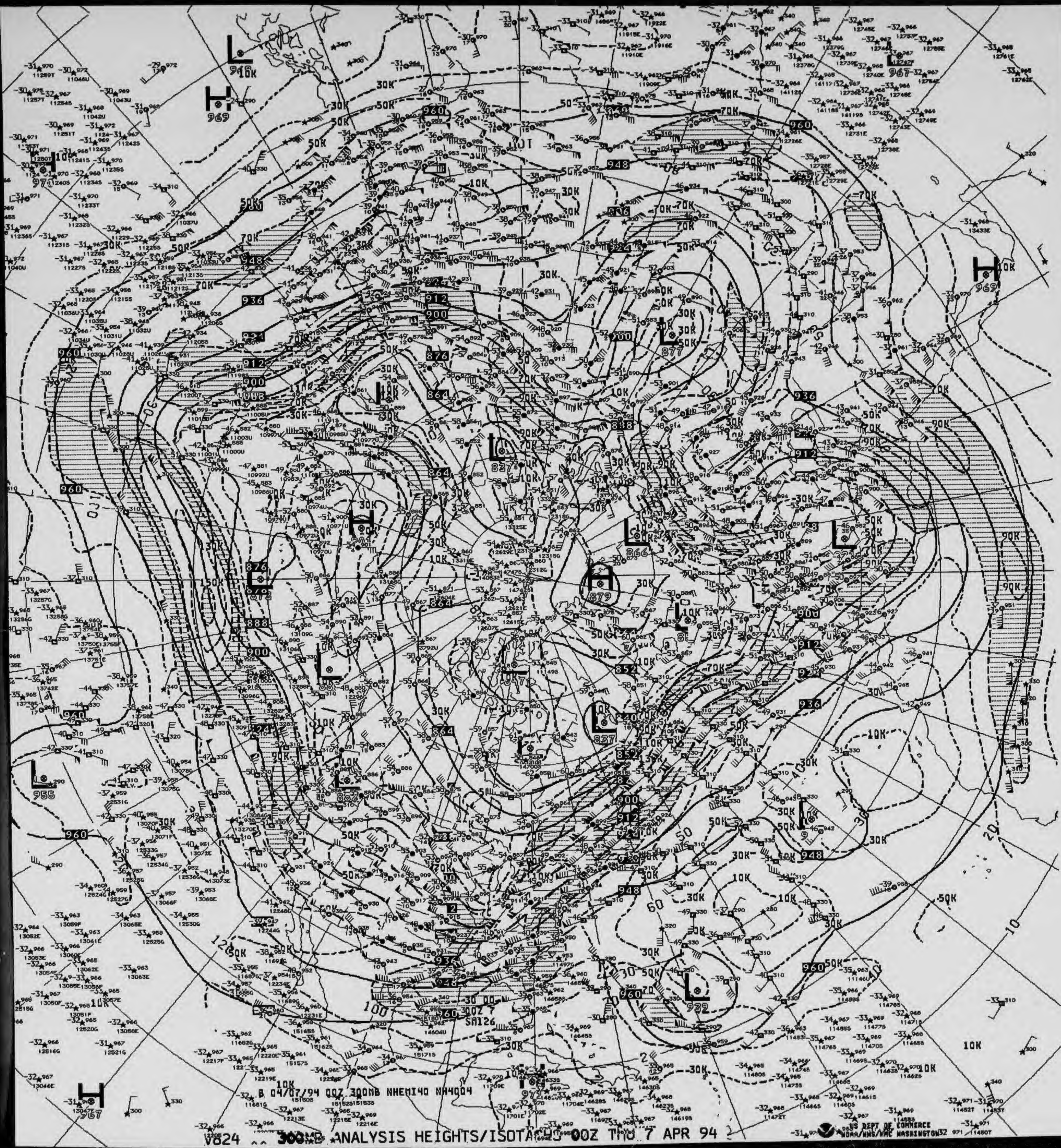

B 04/07/94 00Z 300MB NHEMI40 NH4004

V824 ^^ 300MB ANALYSIS HEIGHTS/ISOTACHS 00Z THU 7 APR 94

US DEPT OF COMMERCE NOAA/NWS/NMC WASHINGTON

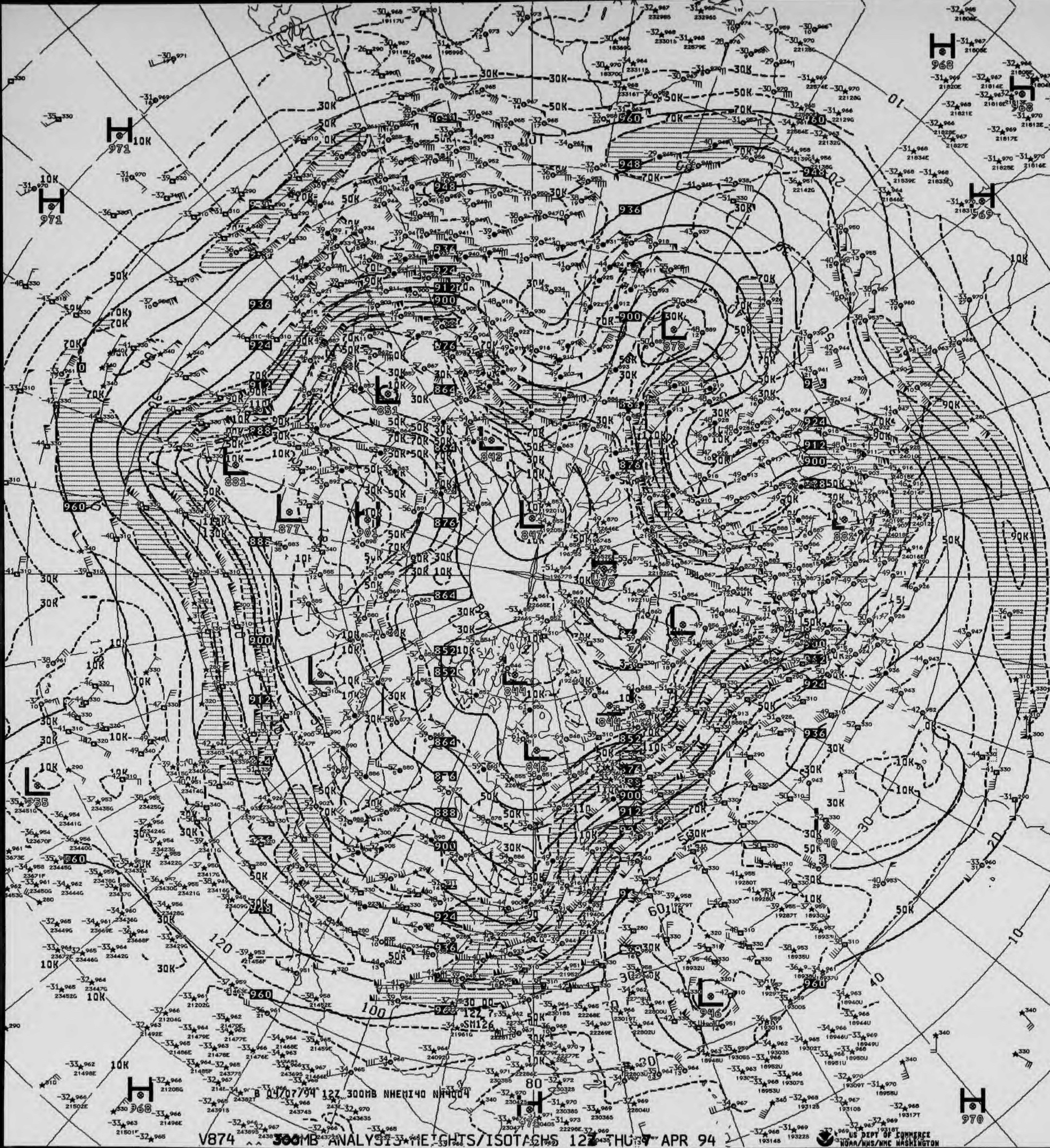

B 04/07/94 12Z 300MB NHEMI40 NH4004

V874 300MB ANALYSIS HEIGHTS/ISOTACHS 12Z THU 7 APR 94

US DEPT OF COMMERCE
NOAA/NWS/NMC WASHINGTON

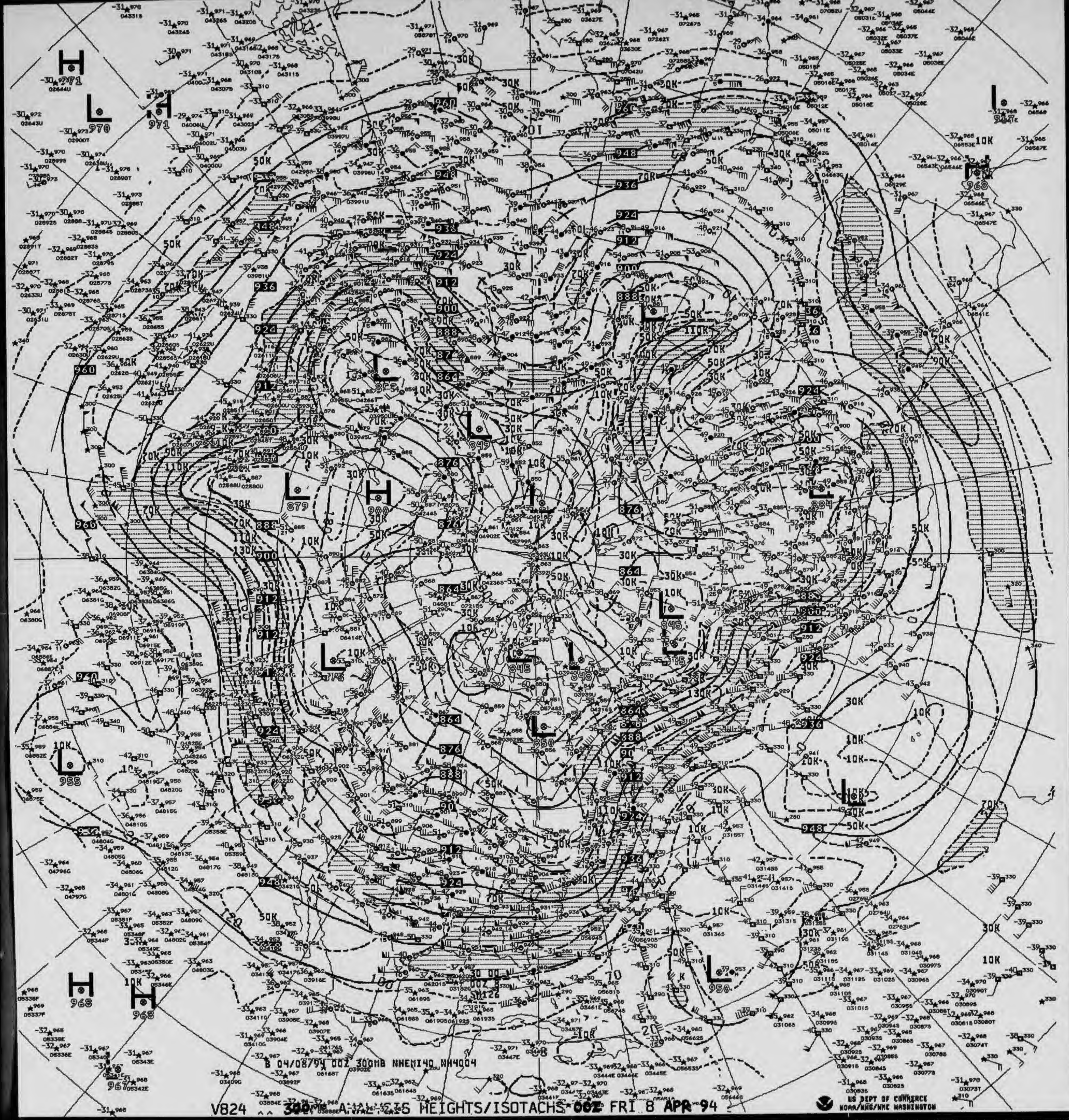
H 971
L 970
H 971
H 968
H 968
L 955
L 879
H 900
L 825
L 849
L 845
L 845
L 850
L 884
L 950
L 967
960
948
936
924
912
900
888
876
864
50K
70K
110K
130K
30K
10K

B 04/08/94 00Z 300MB NHEMI40 NH4004

V824 ^^ 300MB ANALYSIS HEIGHTS/ISOTACHS 00Z FRI 8 APR 94

US DEPT OF COMMERCE
NOAA/NWS/NMC WASHINGTON

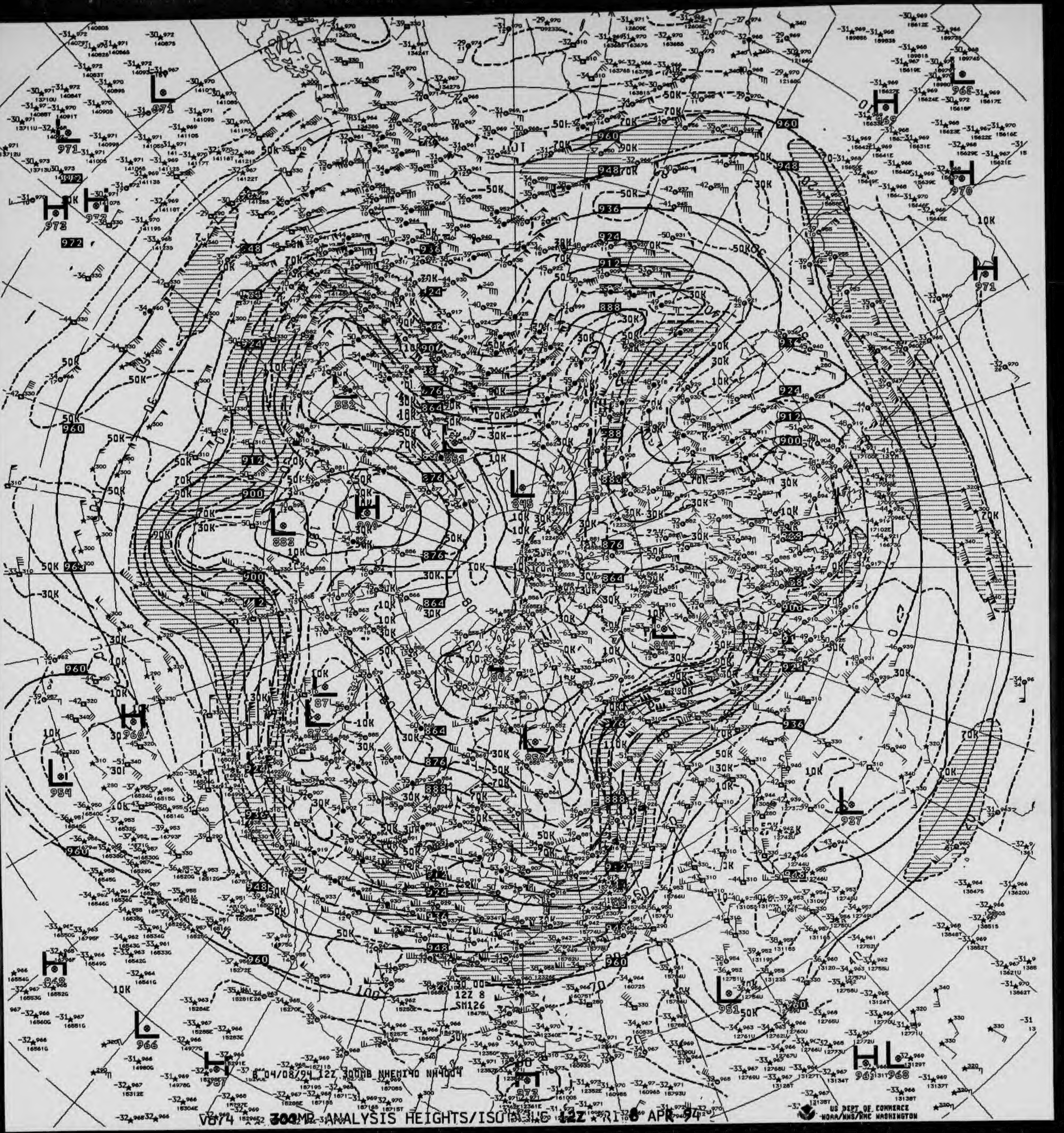
8 04/08/94 12Z 300MB NHEMI40 NH4004
12Z 8
SM126
US DEPT OF COMMERCE
-NOAA/NWS/NMC WASHINGTON

V874 300MB ANALYSIS HEIGHTS/ISOTACHS 12Z FRI 8 APR 94

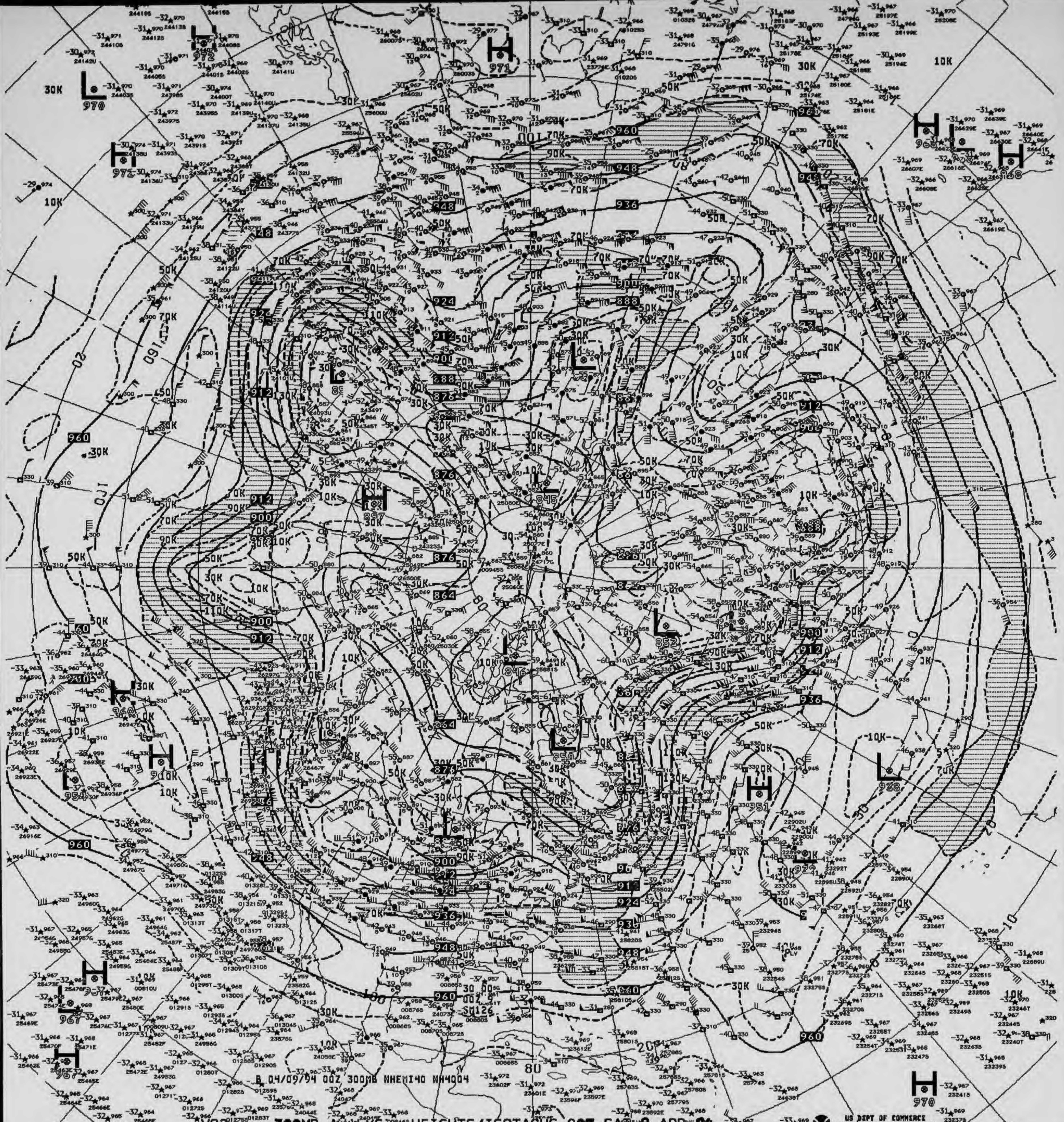
B 04/09/94 00Z 300MB NHEMI40 NH4004

V824 ^^ 300MB ANALYSIS HEIGHTS/ISOTACHS 00Z SAT 9 APR 94

US DEPT OF COMMERCE
NOAA/NWS/NMC WASHINGTON

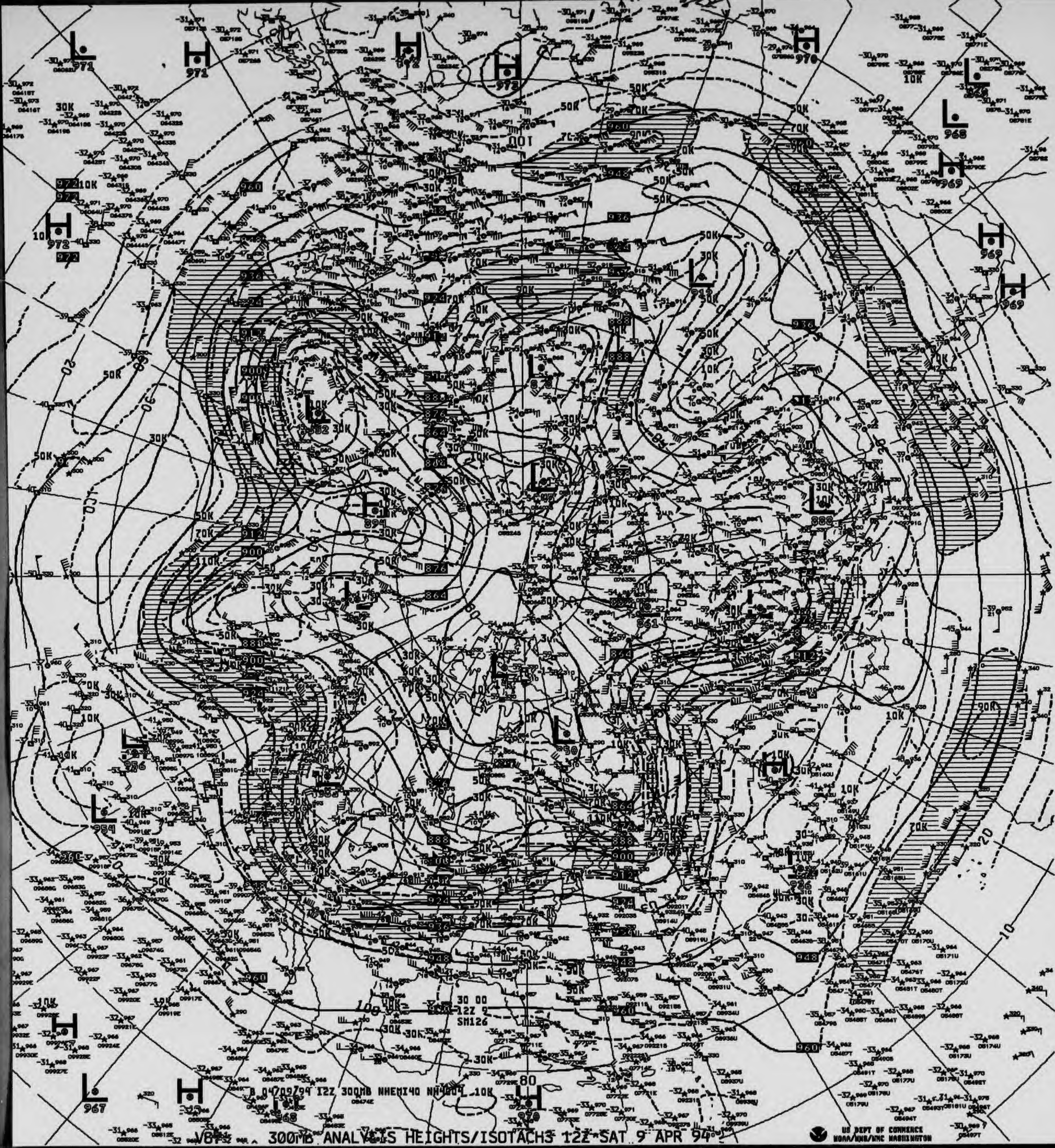
8 04/09/94 12Z 300MB NHEMI40 NH4004
30 00
12Z 9
SM126

V8FSZ 300MB ANALYSIS HEIGHTS/ISOTACHS 12Z SAT 9 APR 94

US DEPT OF COMMERCE
NOAA/NWS/NMC WASHINGTON

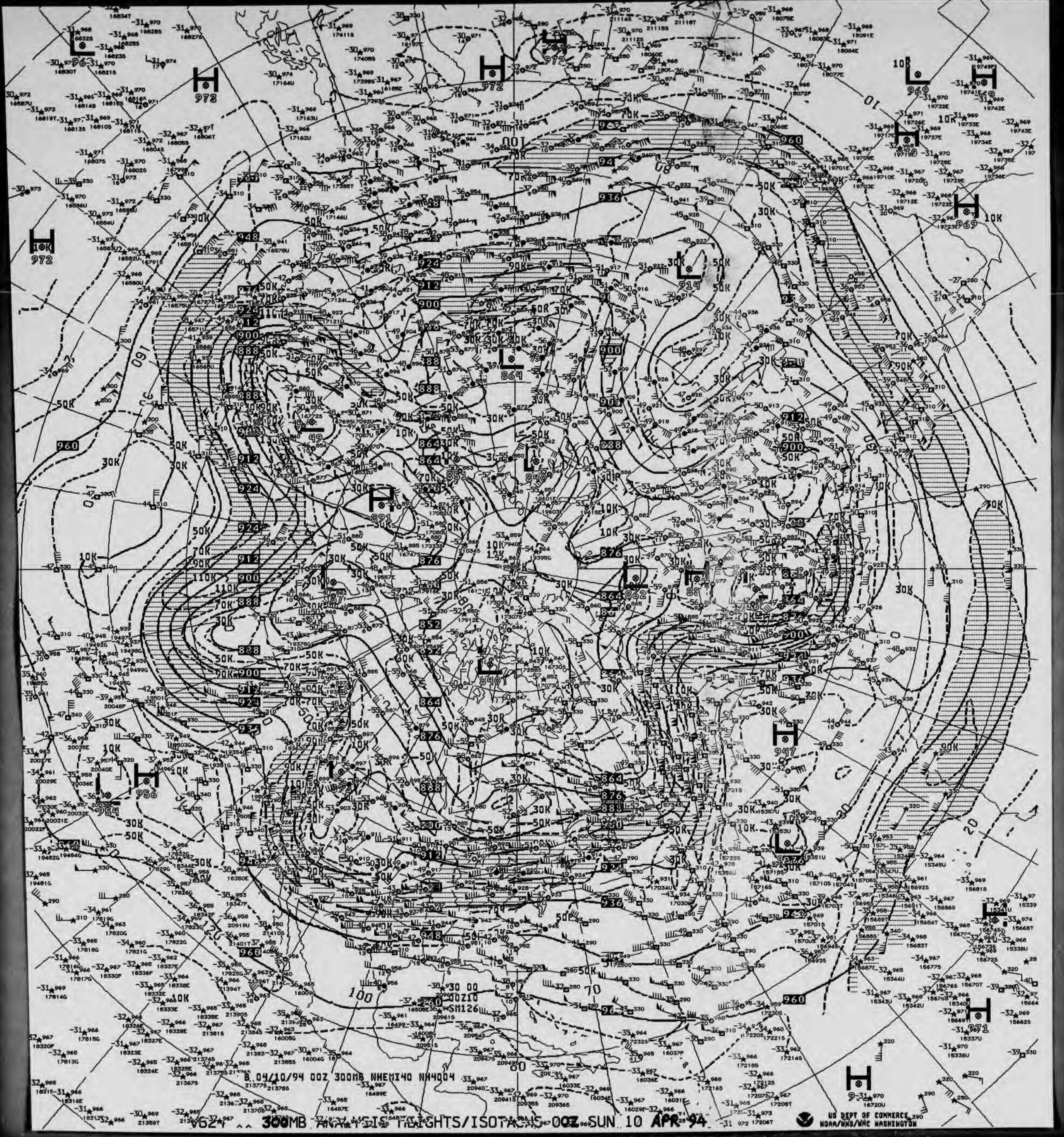

B. 04/10/94 00Z 300MB NHEMI40 NH4004

V624 ^^ 300MB ANALYSIS HEIGHTS/ISOTACHS 00Z SUN 10 APR 94

US DEPT OF COMMERCE
NOAA/NWS/NMC WASHINGTON

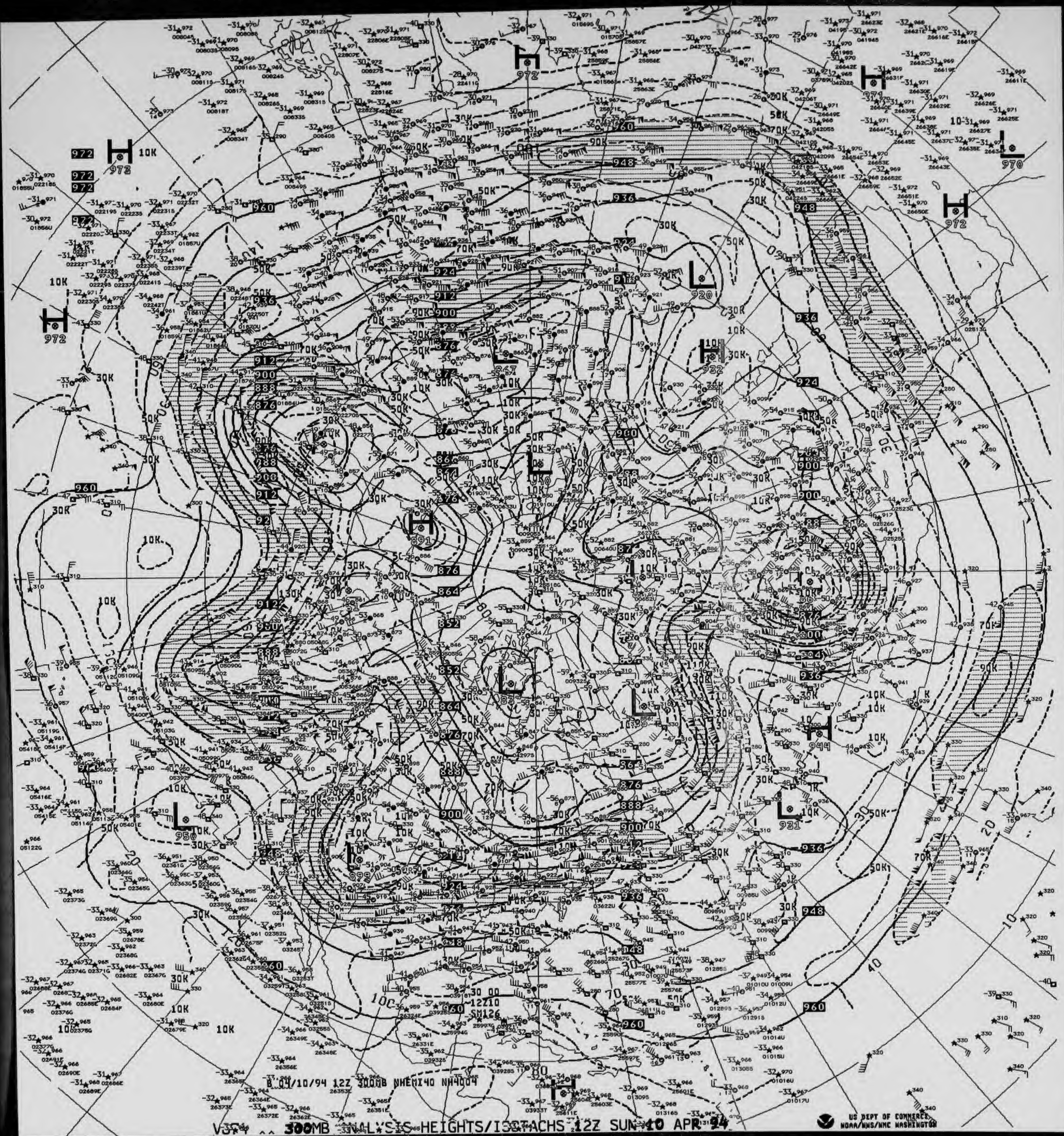

B 04/10/94 12Z 300MB NHEMI40 NH4004

V354 ^^ 300MB ANALYSIS HEIGHTS/ISOTACHS 12Z SUN 10 APR 94

US DEPT OF COMMERCE
NOAA/NWS/NMC WASHINGTON

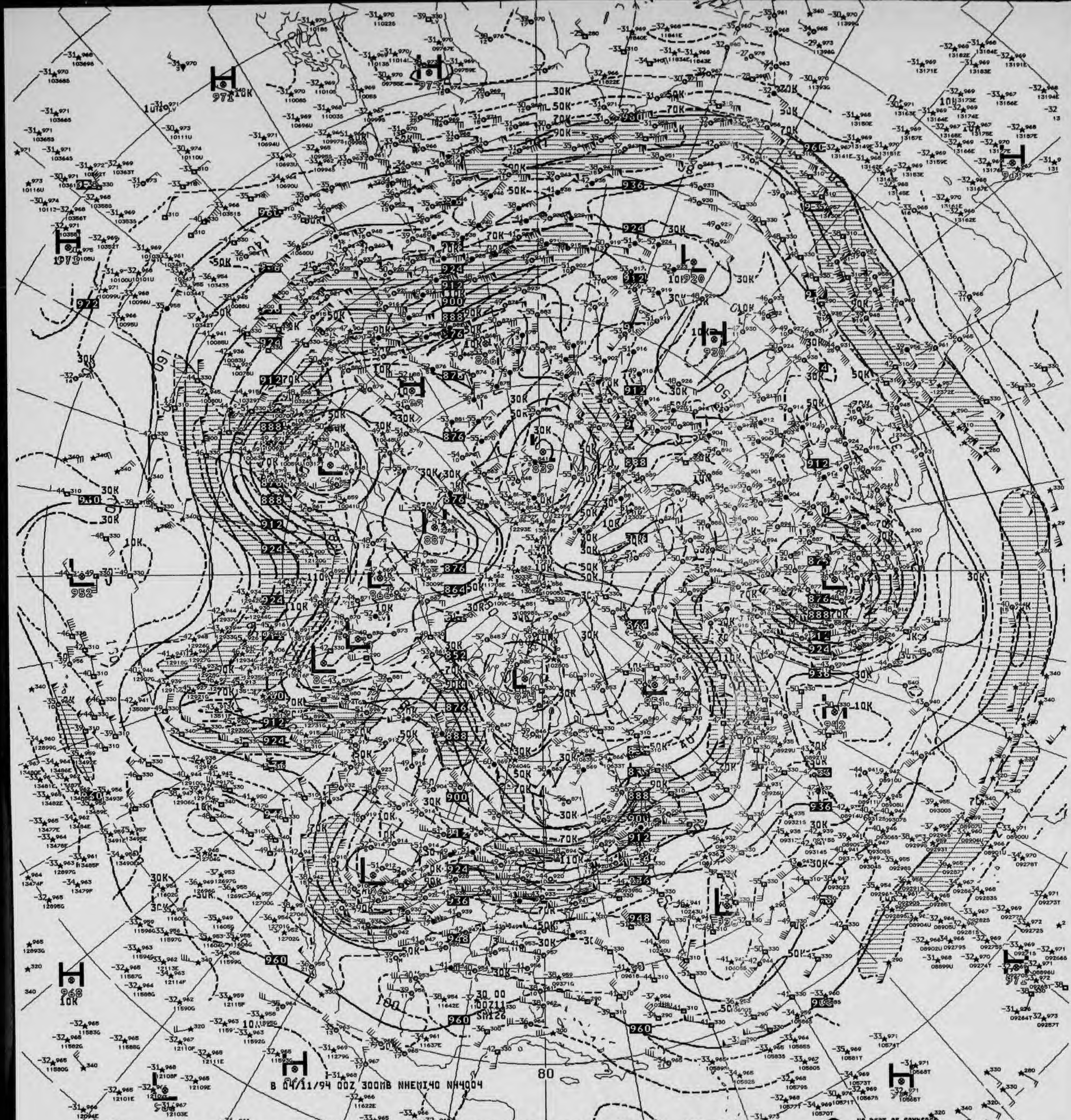
B 04/11/94 00Z 300MB NHEMI40 NH4004

V821 ^^ 300MB ANALYSIS HEIGHTS/ISOTACHS 00Z MON 11 APR 94

US DEPT OF COMMERCE NOAA/NWS/NMC WASHINGTON

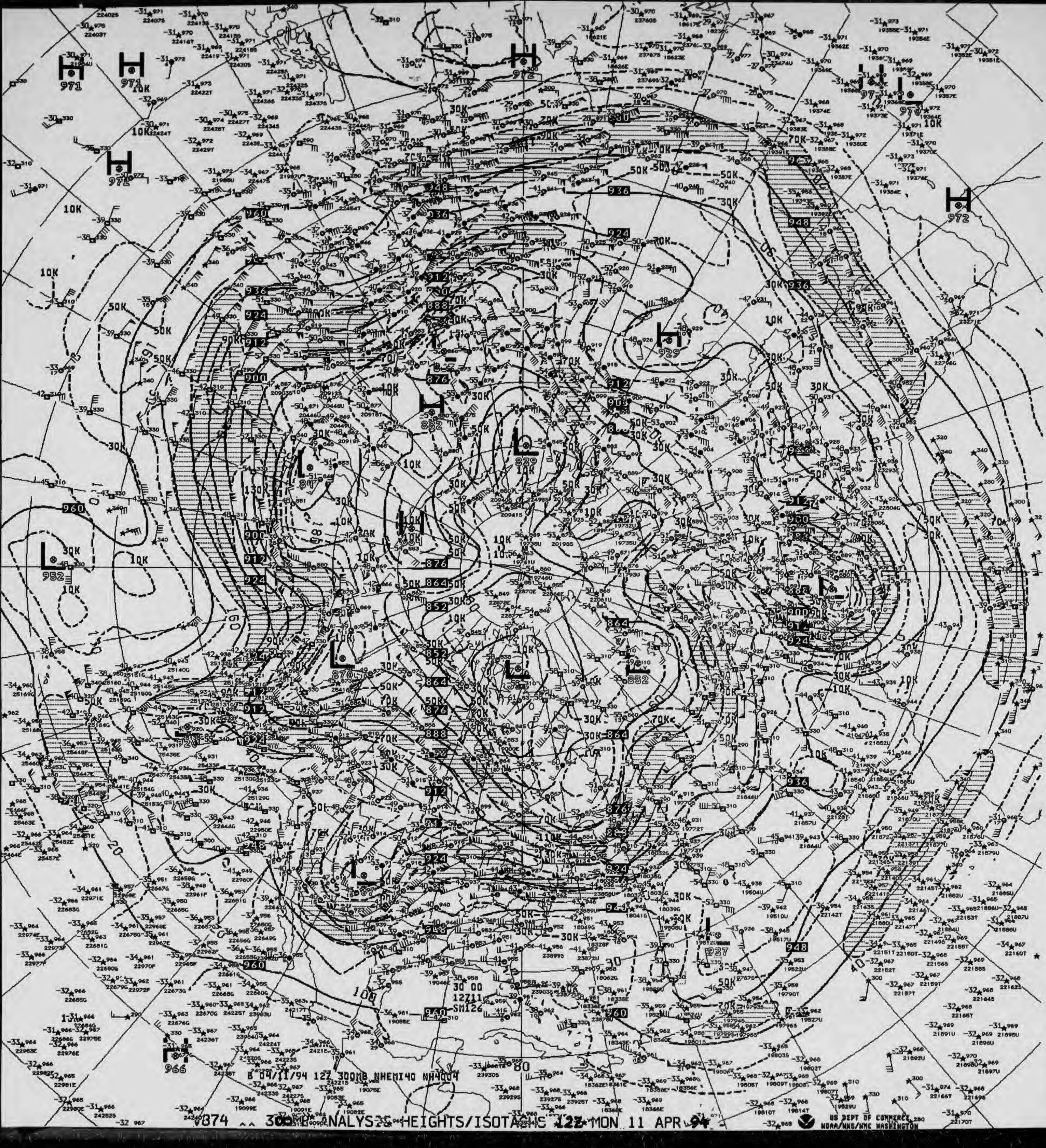

V874 ^^ 300MB ANALYSIS HEIGHTS/ISOTACHS 12Z MON 11 APR 94

B 04/11/94 12Z 300MB NHEMI40 NH4004
US DEPT OF COMMERCE
NOAA/NWS/NMC WASHINGTON

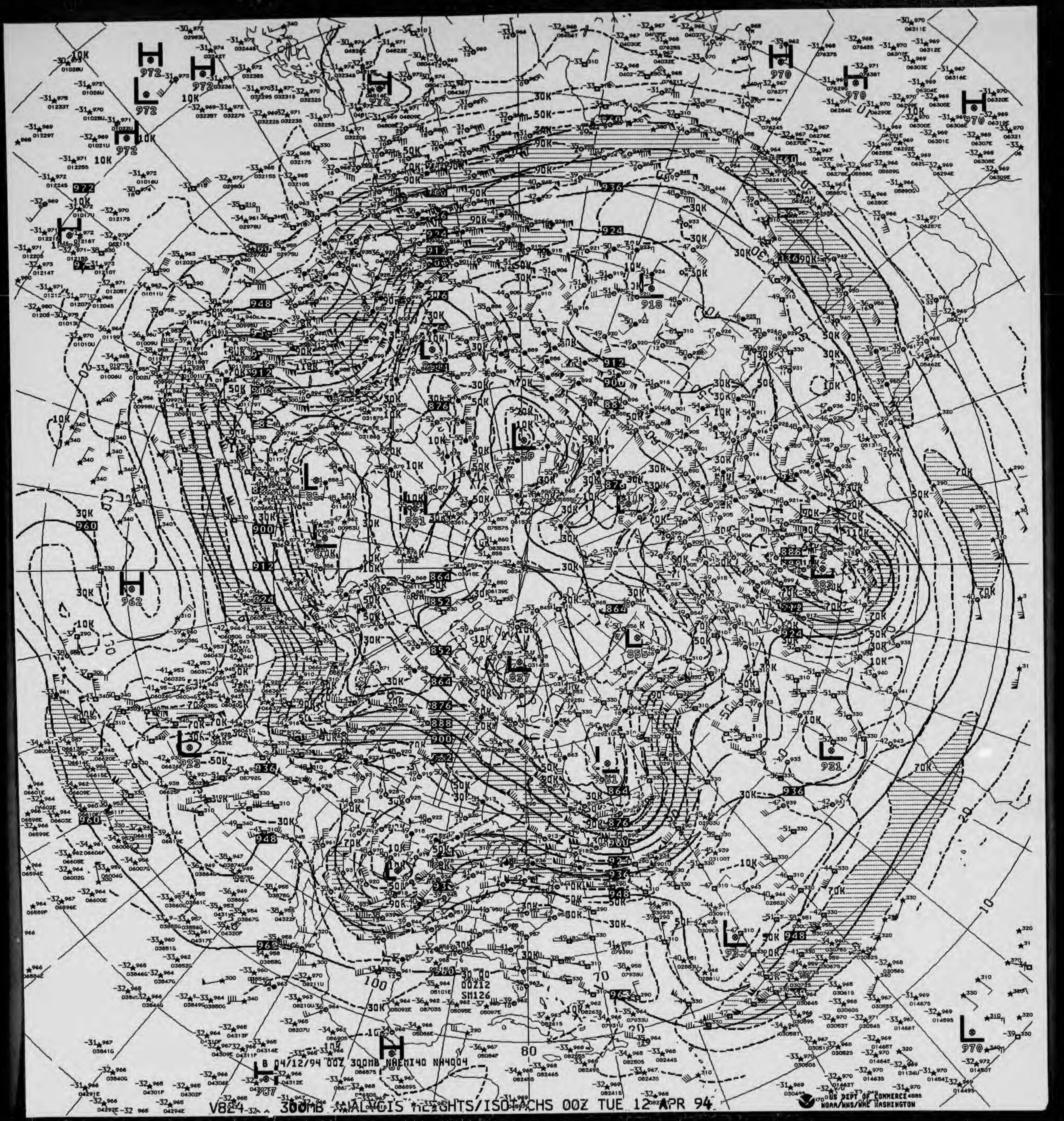

B 04/12/94 00Z 300MB NHEMI40 NH4004
30.00
00Z12
SM126
US DEPT OF COMMERCE
NOAA/NWS/NMC WASHINGTON
H
972
L
972
H
970
H
962
L
918
L
827
L
855
L
923
L
931
L
933
L
970
924
936
948
960
912
900
888
876
864
852
10K
30K
50K
70K
90K
110K
80
100
70
10
20

V824 300MB ANALYSIS HEIGHTS/ISOTACHS 00Z TUE 12 APR 94

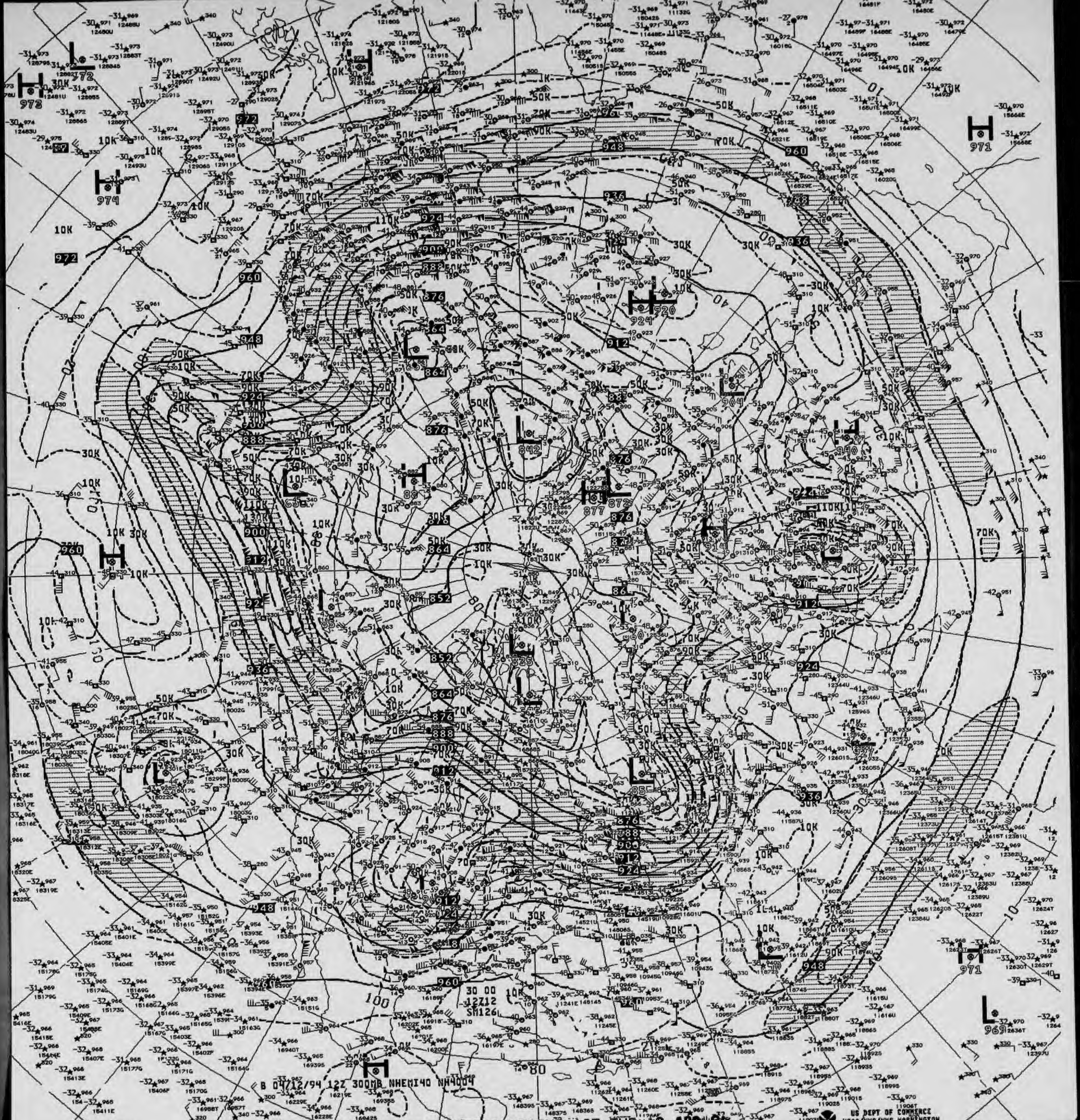
B 04/12/94 12Z 300MB NHEMI40 NH4004
30 00
12Z12
SM126
US DEPT OF COMMERCE
NOAA/NWS/NMC WASHINGTON

V874 300MB ANALYSIS HEIGHTS/ISOTACHS 12Z TUE 12 APR 94

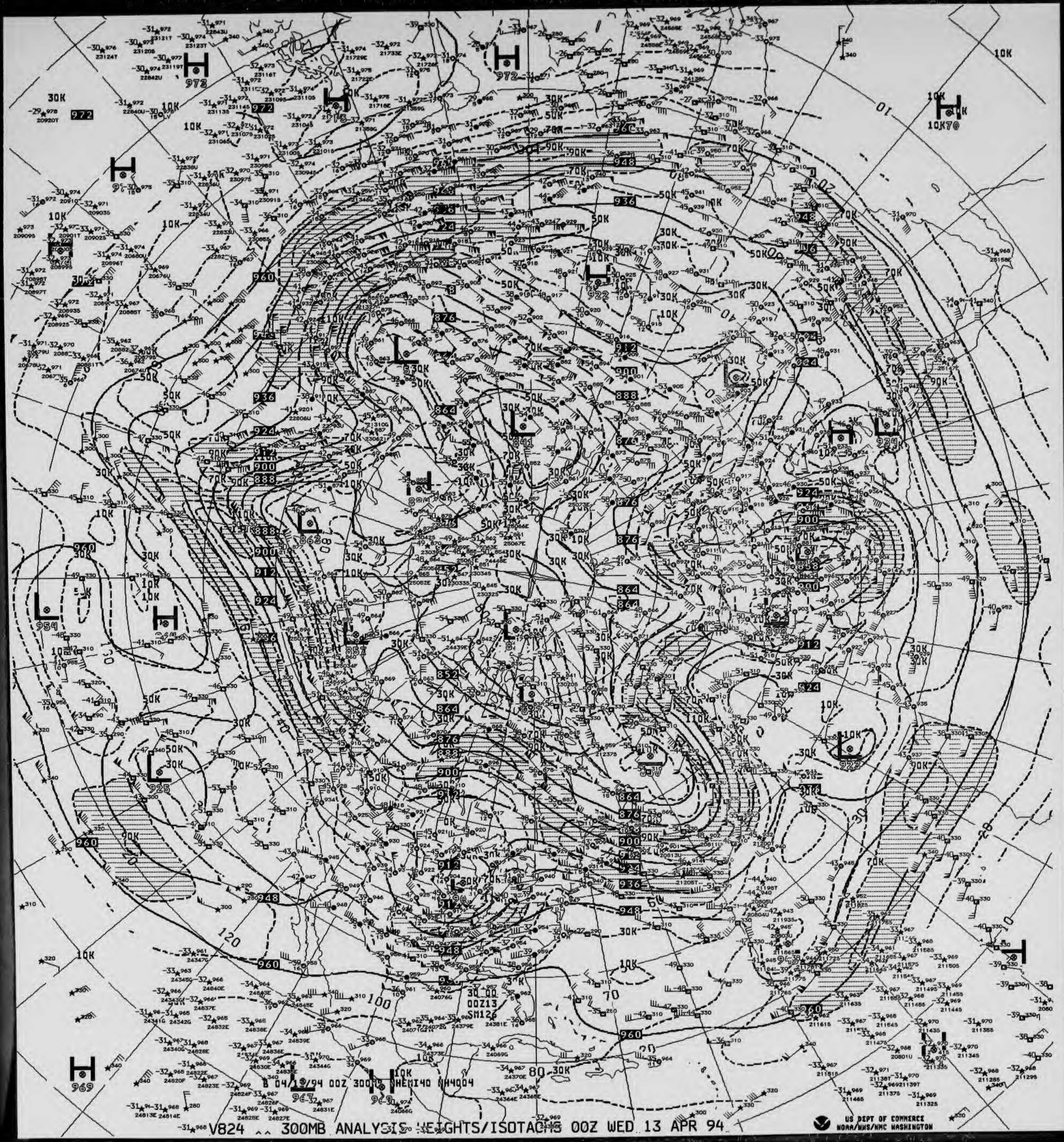
B 04/13/94 00Z 300MB NHEMI40 NH4004
US DEPT OF COMMERCE
NOAA/NWS/NMC WASHINGTON

V824 ^^ 300MB ANALYSIS HEIGHTS/ISOTACHS 00Z WED 13 APR 94

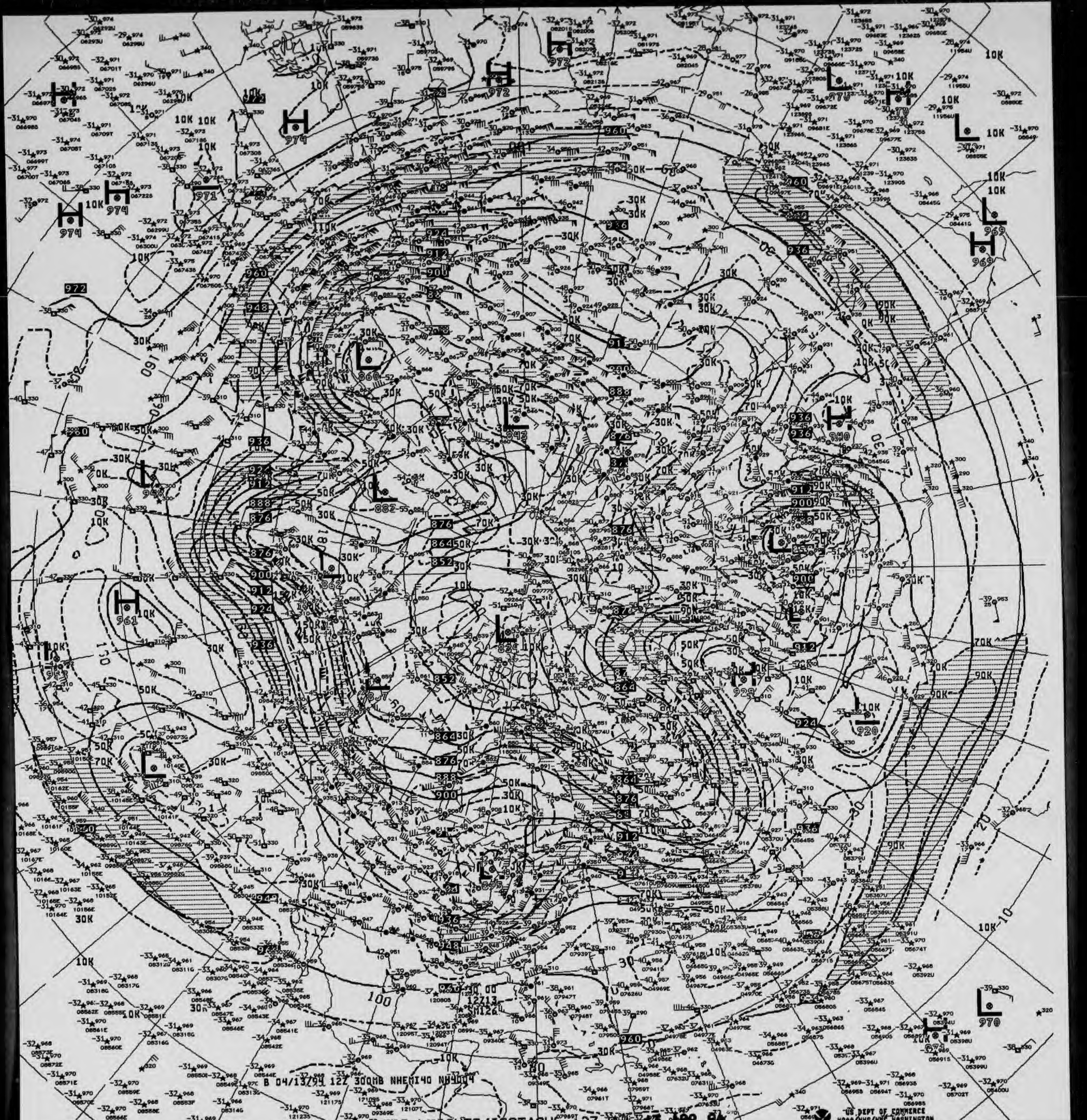
B 04/13/94 12Z 300MB NHEMI40 NW4004
US DEPT OF COMMERCE
NOAA/NWS/NMC WASHINGTON

V874 300MB ANALYSIS HEIGHTS/ISOTACHS 12Z [illegible] 13 APR 94

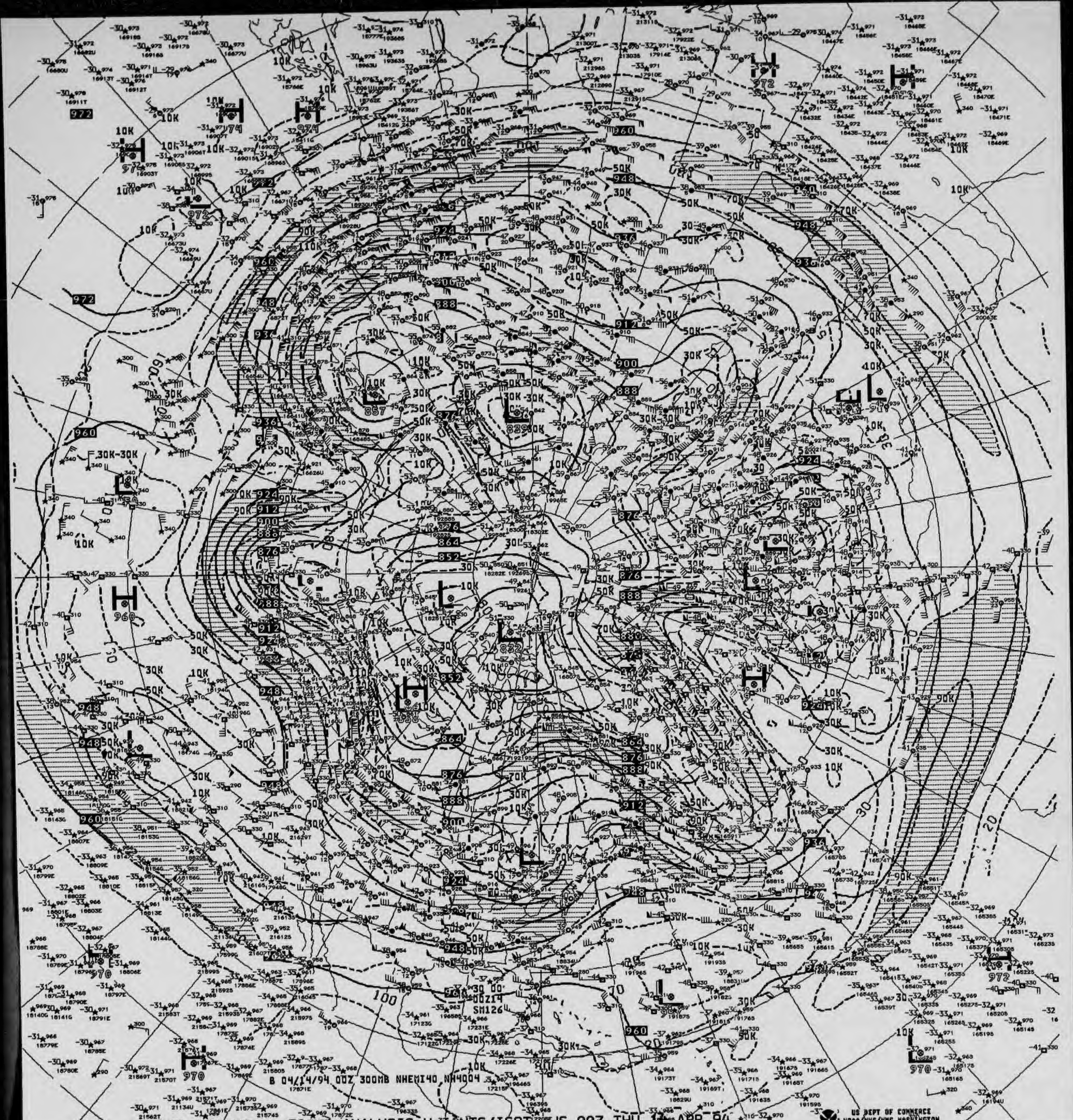
B 04/14/94 00Z 300MB NHEMI40 NH4004
30 00
00Z14
SM126

V324 ^^ 300MB ANALYSIS HEIGHTS/ISOTACHS 00Z THU 14 APR 94

US DEPT OF COMMERCE
NOAA/NWS/NMC WASHINGTON

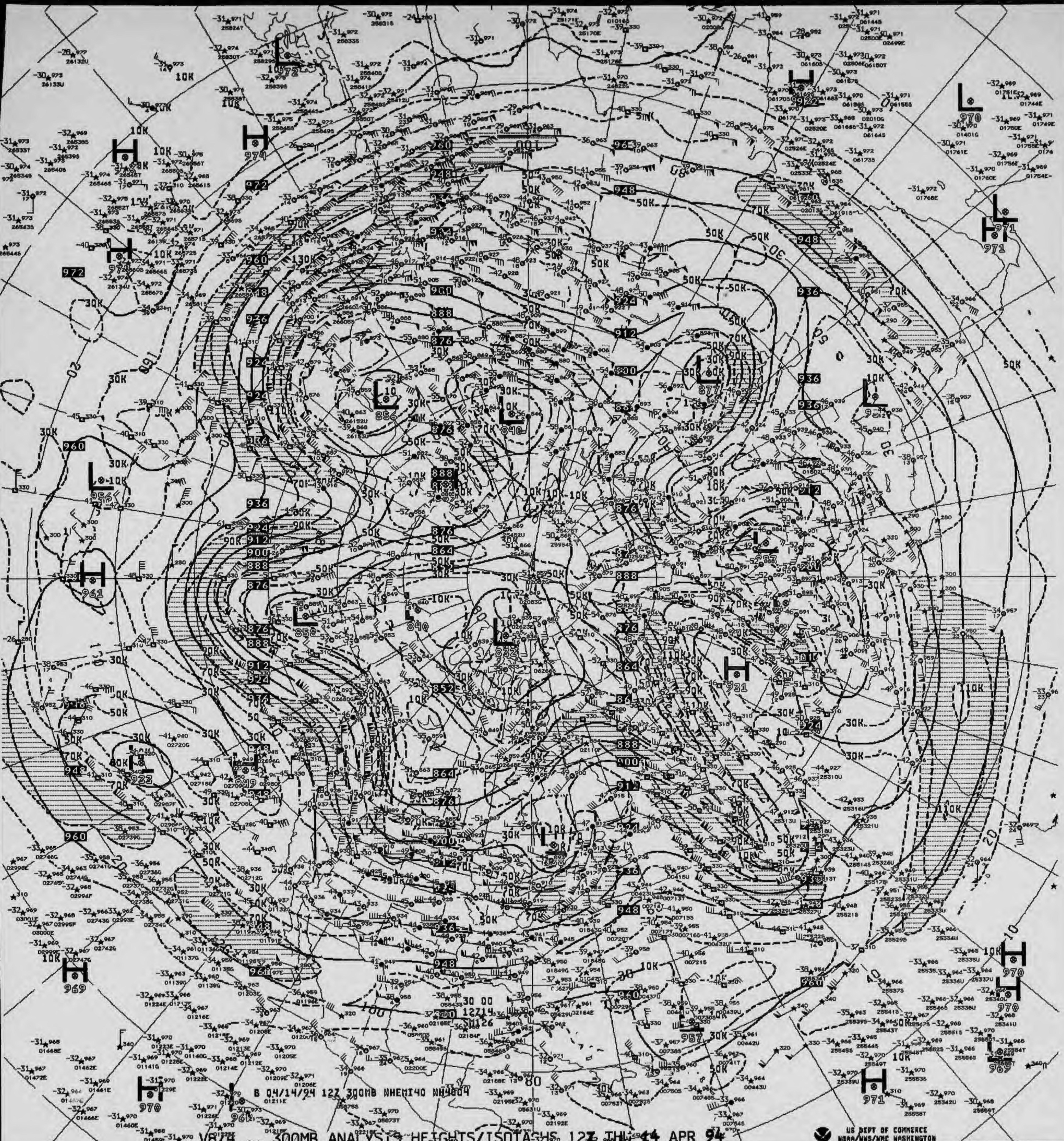
B 04/14/94 12Z 300MB NHEMI40 NH4004

V874 ^^ 300MB ANALYSIS HEIGHTS/ISOTACHS 12Z THU 14 APR 94

US DEPT OF COMMERCE
NOAA/NWS/NMC WASHINGTON

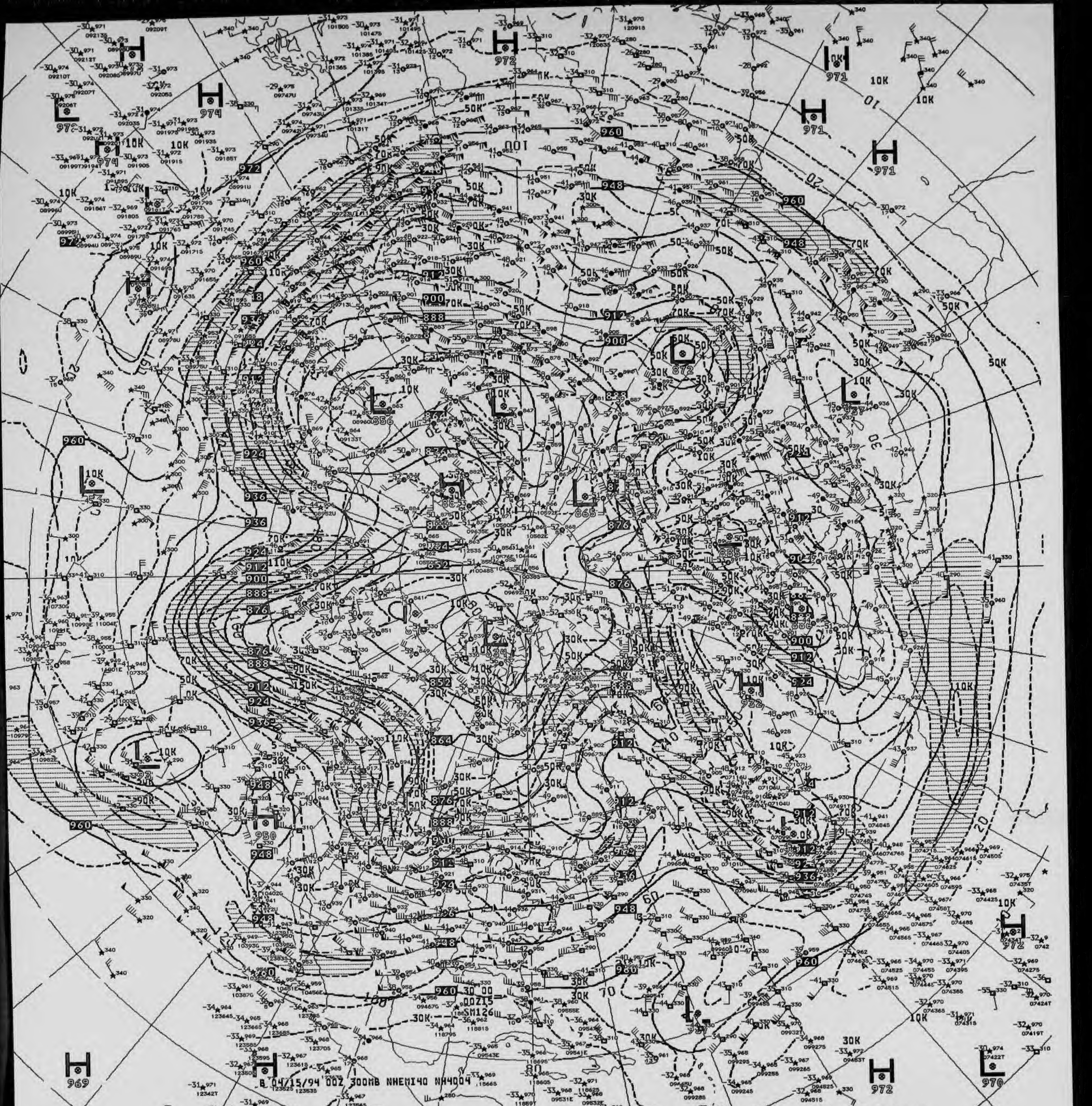
B 04/15/94 00Z 300MB NHEMI40 NH4004

V024 ^^ 300MB ANALYSIS HEIGHTS/ISOTACHS 00Z FRI 15 APR 94

US DEPT OF COMMERCE
NOAA/NWS/NMC WASHINGTON

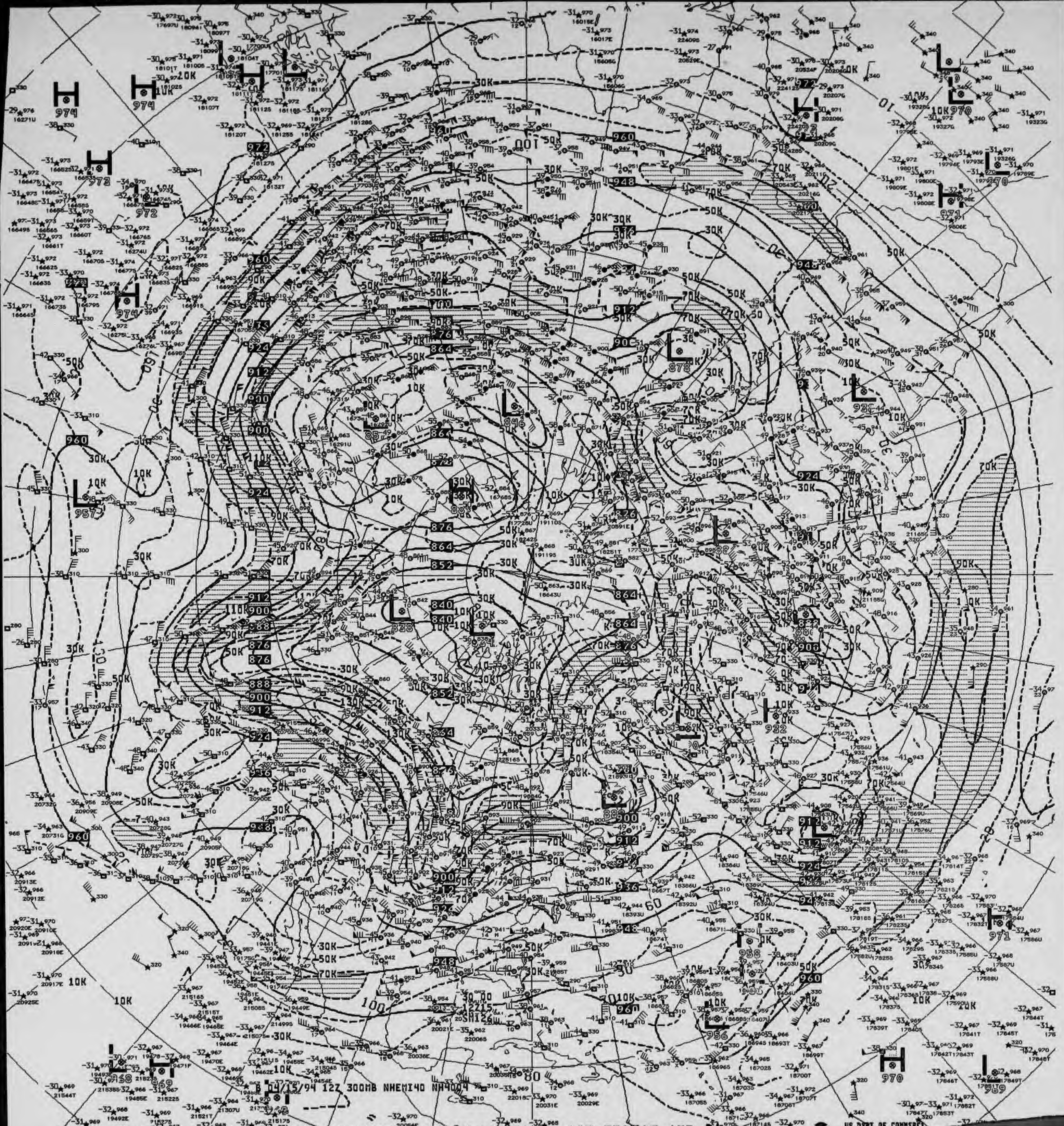
B 04/15/94 12Z 300MB NHEMI40 NH4004

V024 300MB ANALYSIS HEIGHTS/ISOTACHS 12Z FRI 15 APR 94

US DEPT OF COMMERCE NOAA/NWS/NMC

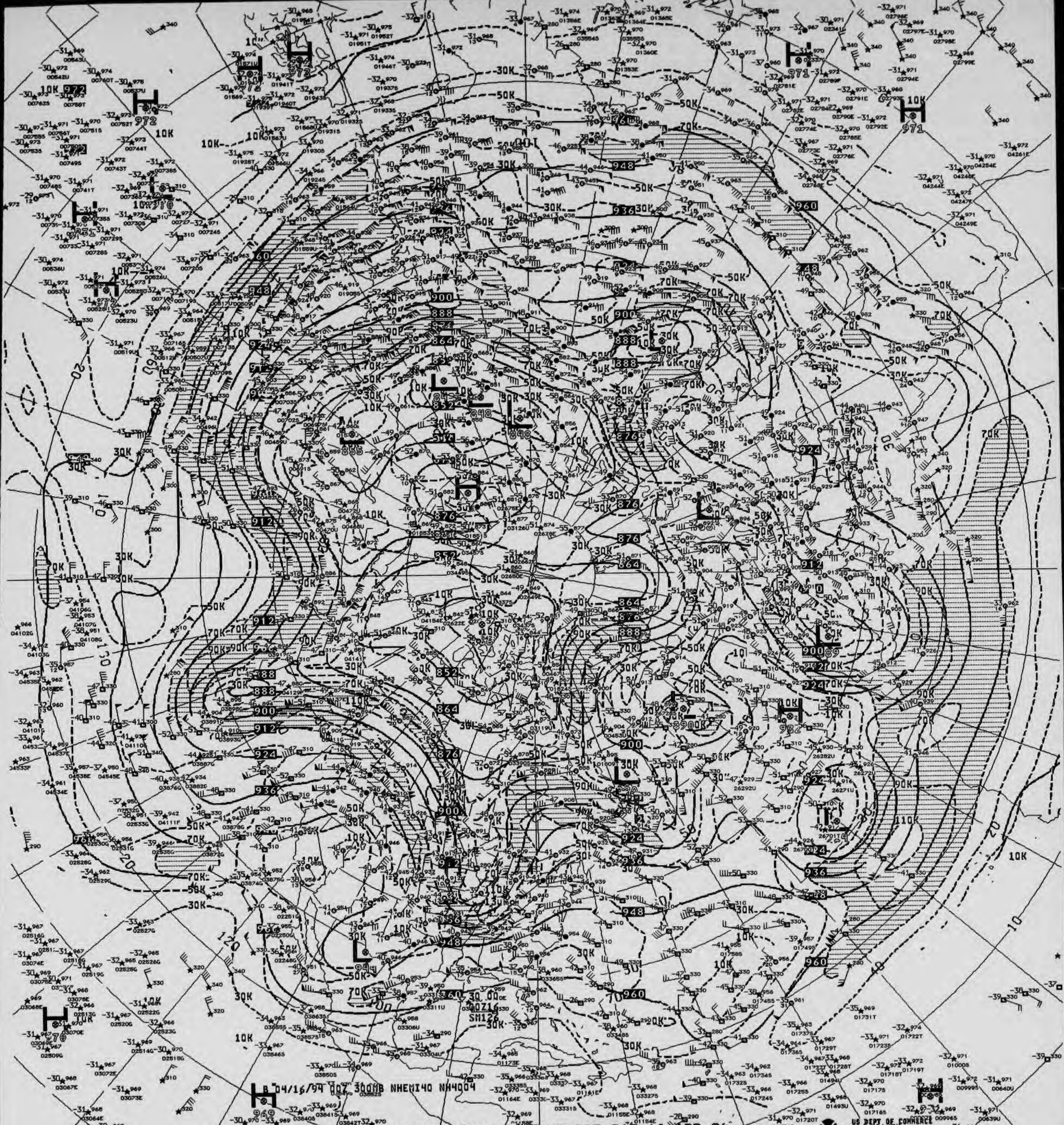
04/16/94 00Z 300MB NHEMI40 NH4004
US DEPT OF COMMERCE
NOAA/NWS/NMC WASHINGTON

V824 300MB ANALYSIS HEIGHTS/ISOTACHS 00Z SAT 16 APR 94

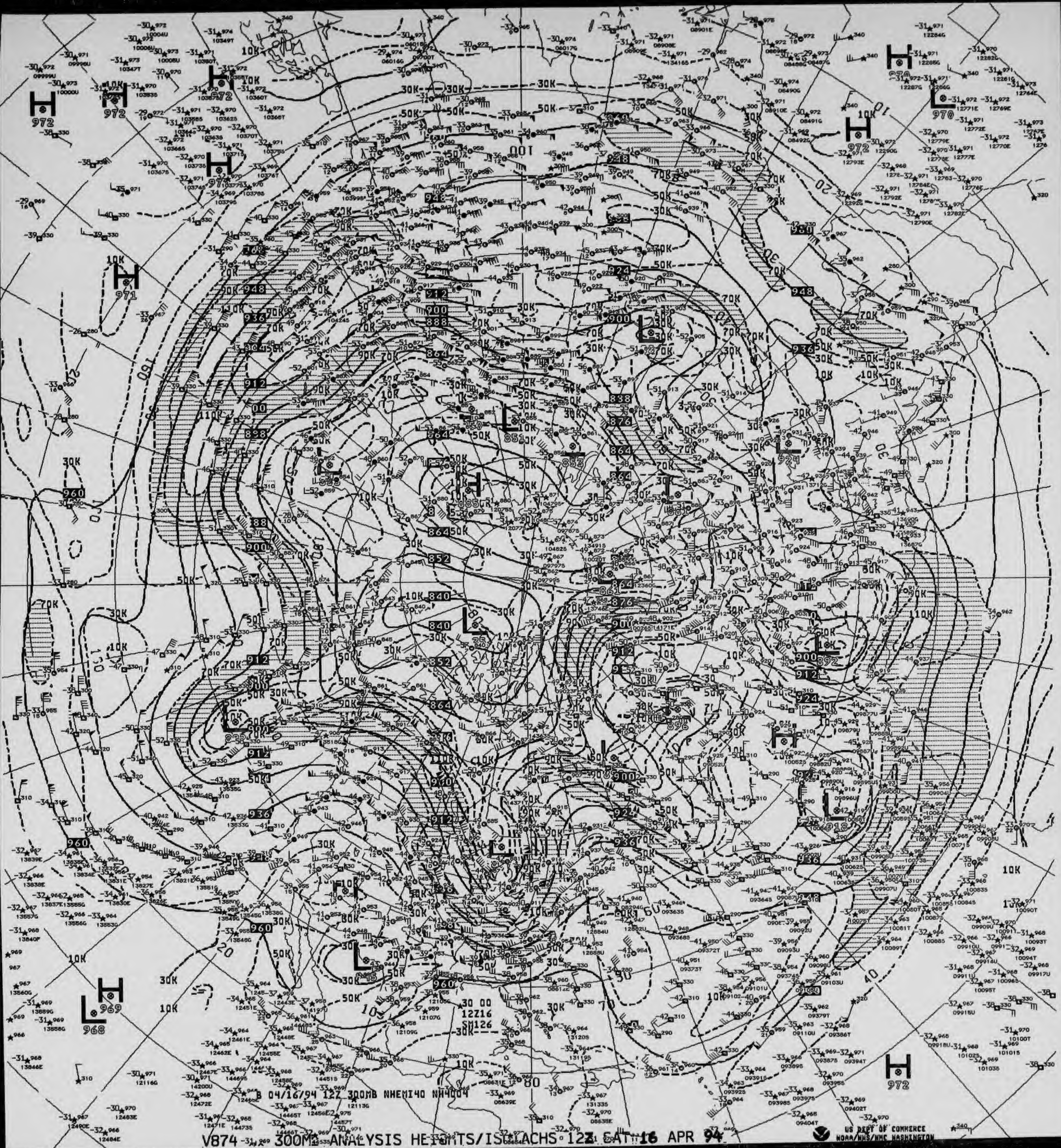
B 04/16/94 12Z 300MB NHEMI40 NH4004
30 00
12Z16
SM126
US DEPT OF COMMERCE
NOAA/NWS/NMC WASHINGTON

V874 300MB ANALYSIS HEIGHTS/ISOTACHS 12Z SAT 16 APR 94

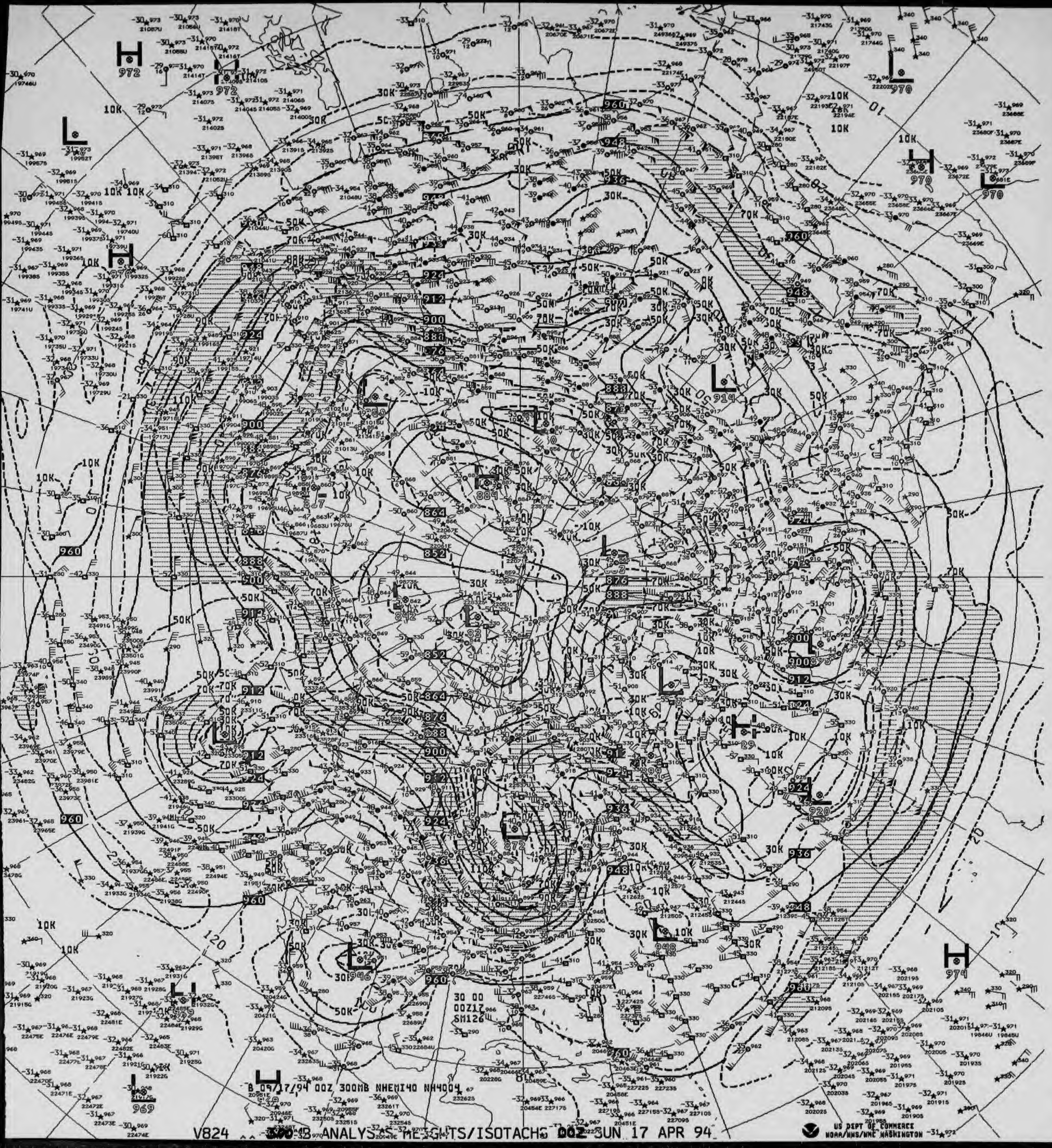

B 04/17/94 00Z 300MB NHEMI40 NH4004

V824 300MB ANALYSIS HEIGHTS/ISOTACHS 00Z SUN 17 APR 94

US DEPT OF COMMERCE
NOAA/NWS/NMC WASHINGTON

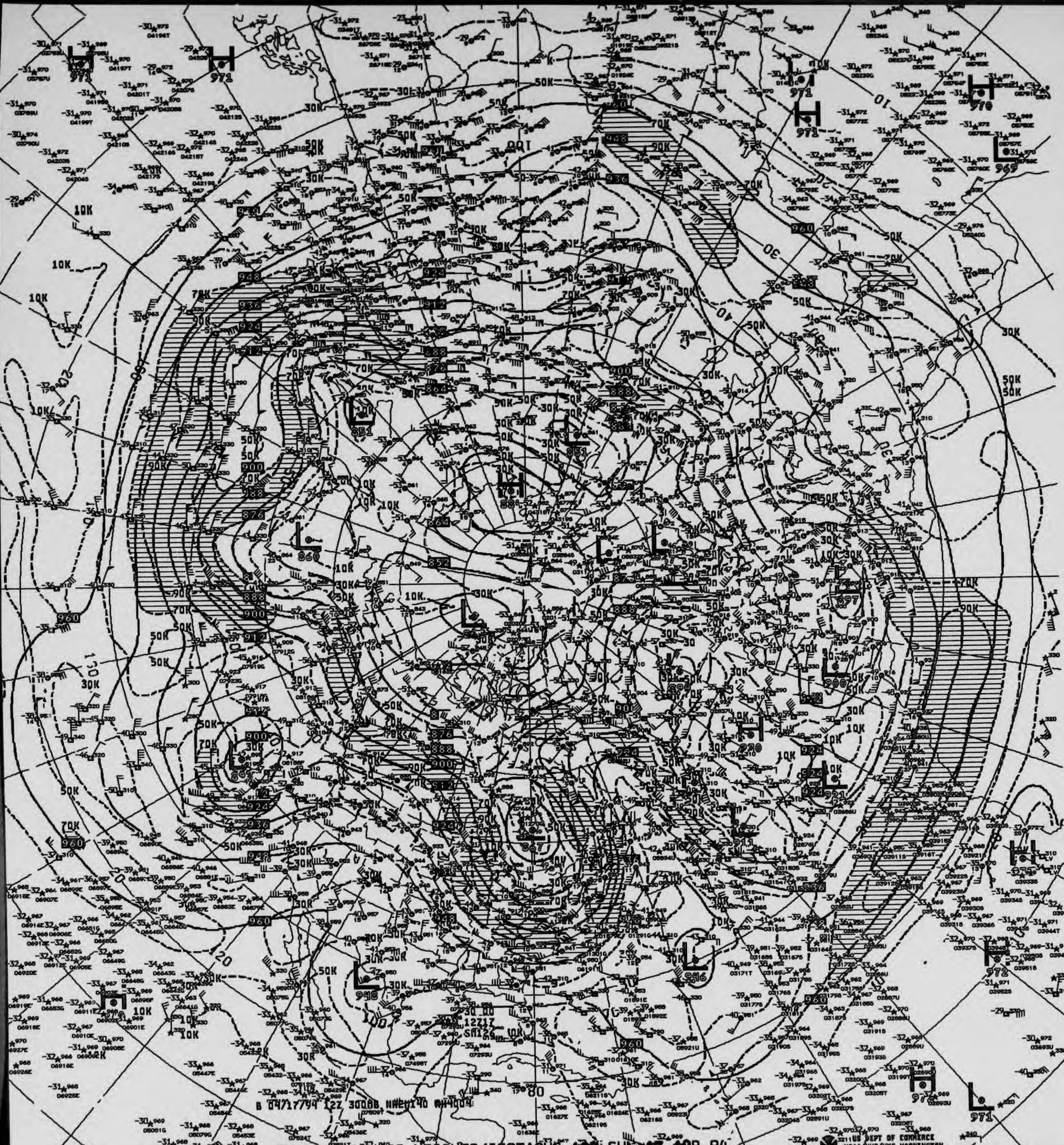

B 04/17/94 12Z 300MB NHEM140 [illegible]

V874 300MB ANALYSIS HEIGHTS/ISOTACHS 12Z SUN 17 APR 94

US DEPT OF COMMERCE
NOAA/NWS/NMC WASHINGTON

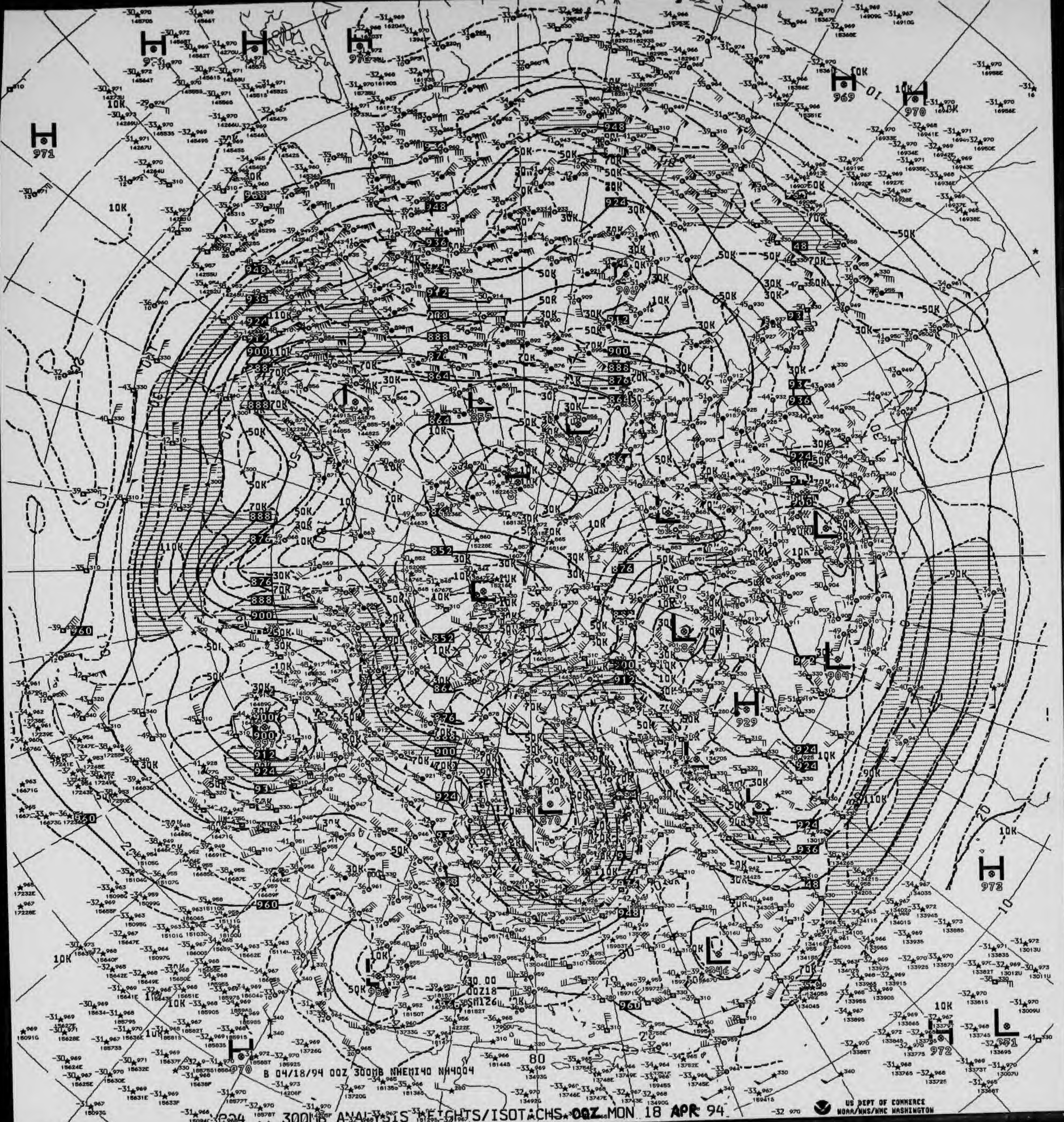
H
971
H
969
H
970
H
973
H
972
H
970
H
929
L
859
L
850
L
870
L
904
L
956
L
846
L
961
10K
30K
50K
70K
90K
110K
30.00
00Z18
SM126
80

B 04/18/94 00Z 300MB NHEMI40 NH4004

224 ^^ 300MB ANALYSIS HEIGHTS/ISOTACHS 00Z MON 18 APR 94

US DEPT OF COMMERCE
NOAA/NWS/NMC WASHINGTON

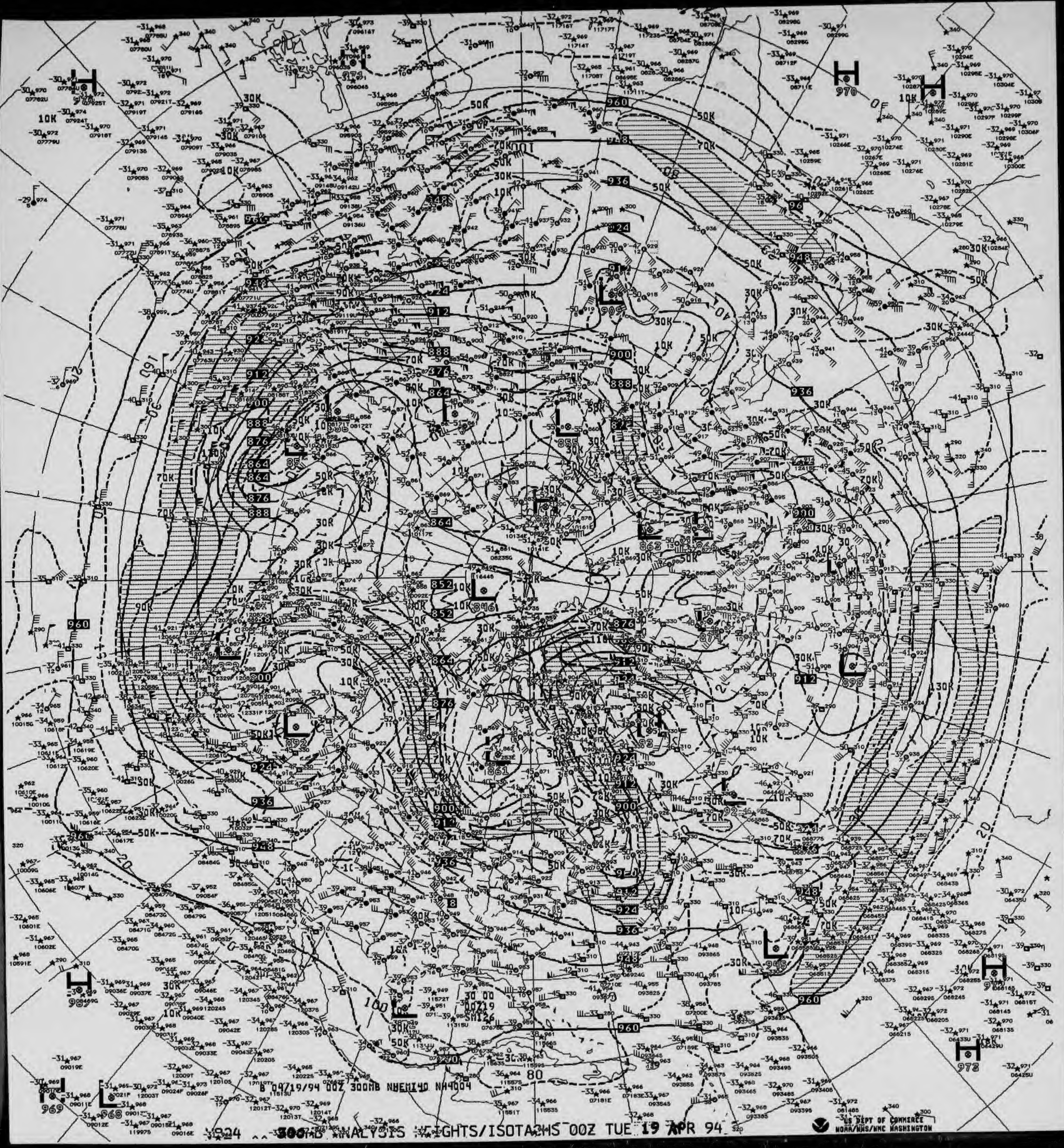
B 09719/94 00Z 300MB NHEMI40 NH4004
H
L
960
936
912
888
864
852
876
900
924
948
30K
50K
70K
90K
10K
US DEPT OF COMMERCE
NOAA/NWS/NMC WASHINGTON

924 300MB ANALYSIS HEIGHTS/ISOTACHS 00Z TUE 19 APR 94

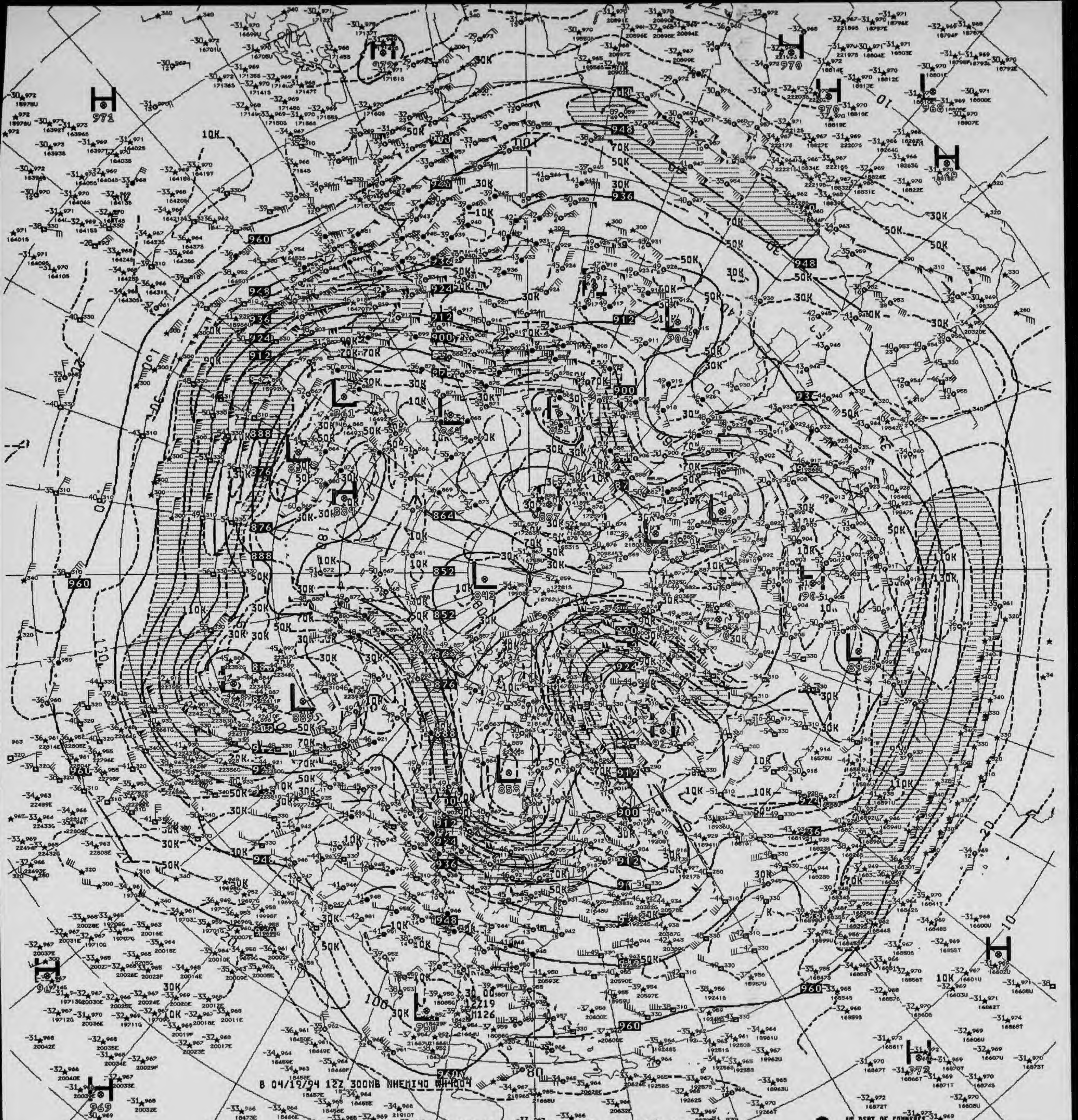
B 04/19/94 12Z 300MB NHEMI40 WH4004
H
L
30K
50K
70K
90K
110K
130K
960
948
936
924
912
900
888
876
864
852

V874 ^^ 300MB ANALYSIS HEIGHTS/ISOTACHS 12Z TUE 19 APR 94

US DEPT OF COMMERCE
NOAA/NWS/NMC WASHINGTON

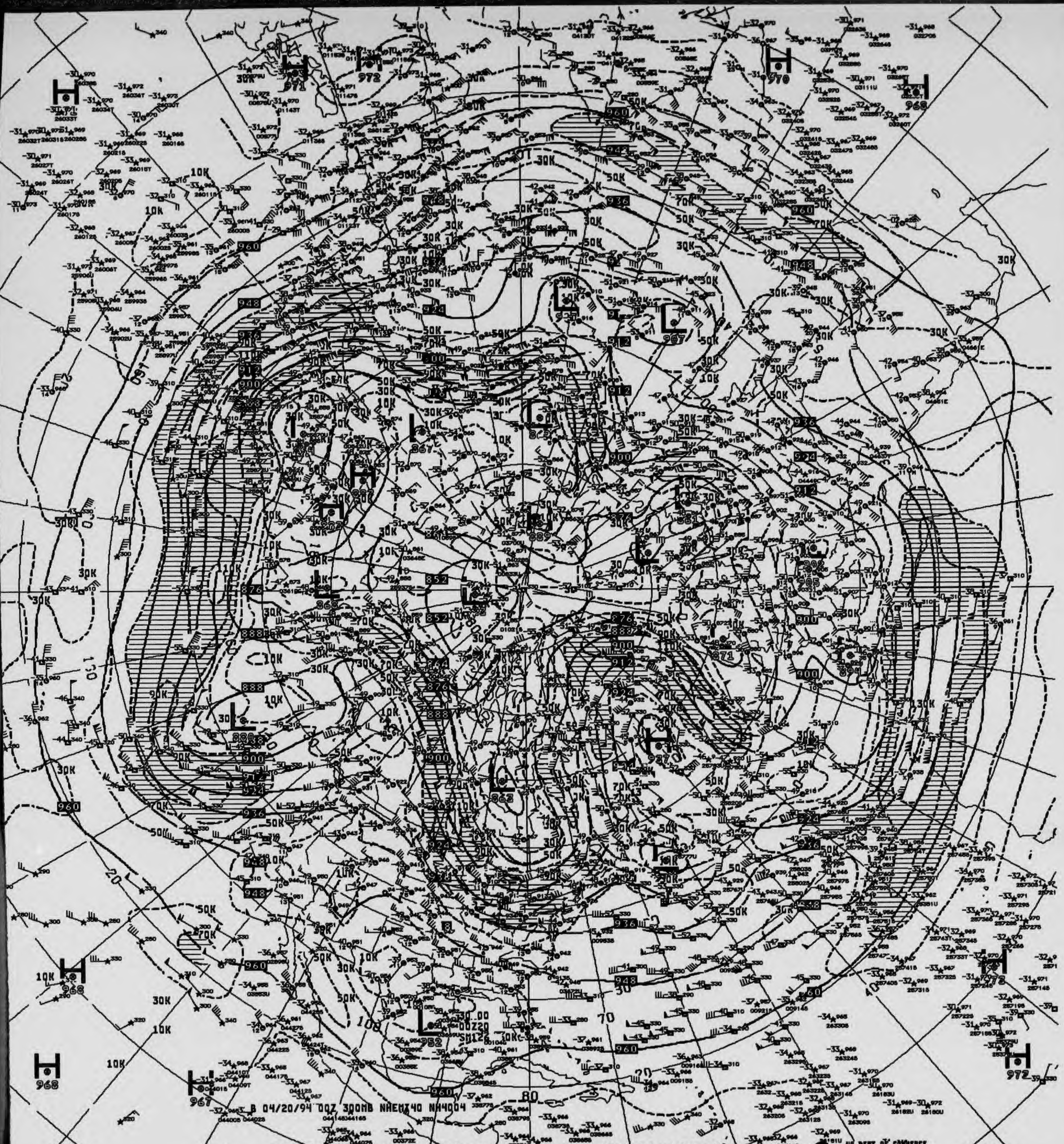
B 04/20/94 00Z 300MB NHEMI40 NH4004

V824 ^^ 300MB ANALYSIS HEIGHTS/ISOTACHS 00Z WED 20 APR 94

US DEPT OF COMMERCE
NOAA/NWS/NMC WASHINGTON

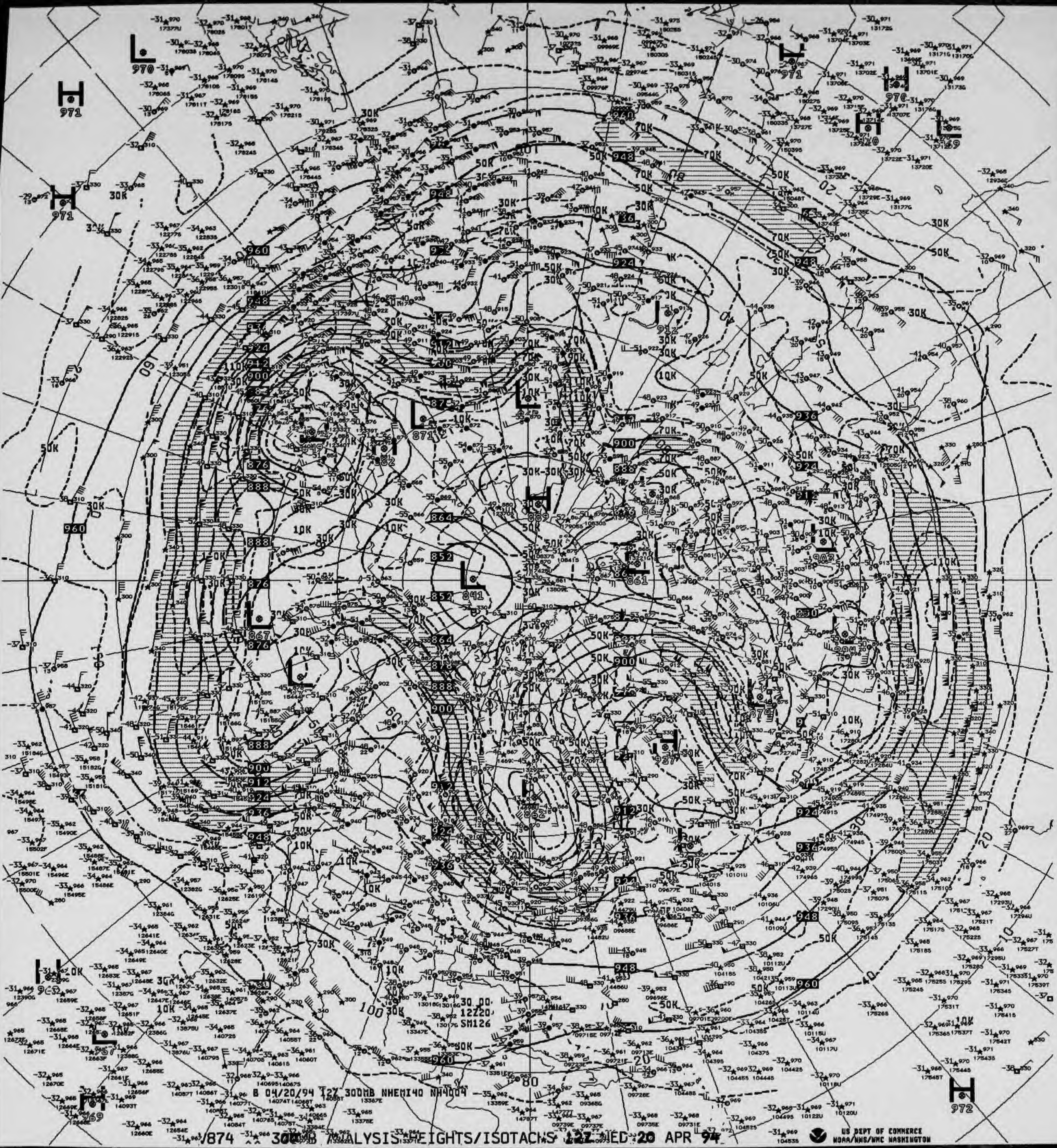

874 300MB ANALYSIS HEIGHTS/ISOTACHS 12Z WED 20 APR 94

B 04/20/94 12Z 300MB NHEMI40 NH4004

30.00
12Z20
SM126

US DEPT OF COMMERCE
NOAA/NWS/NMC WASHINGTON

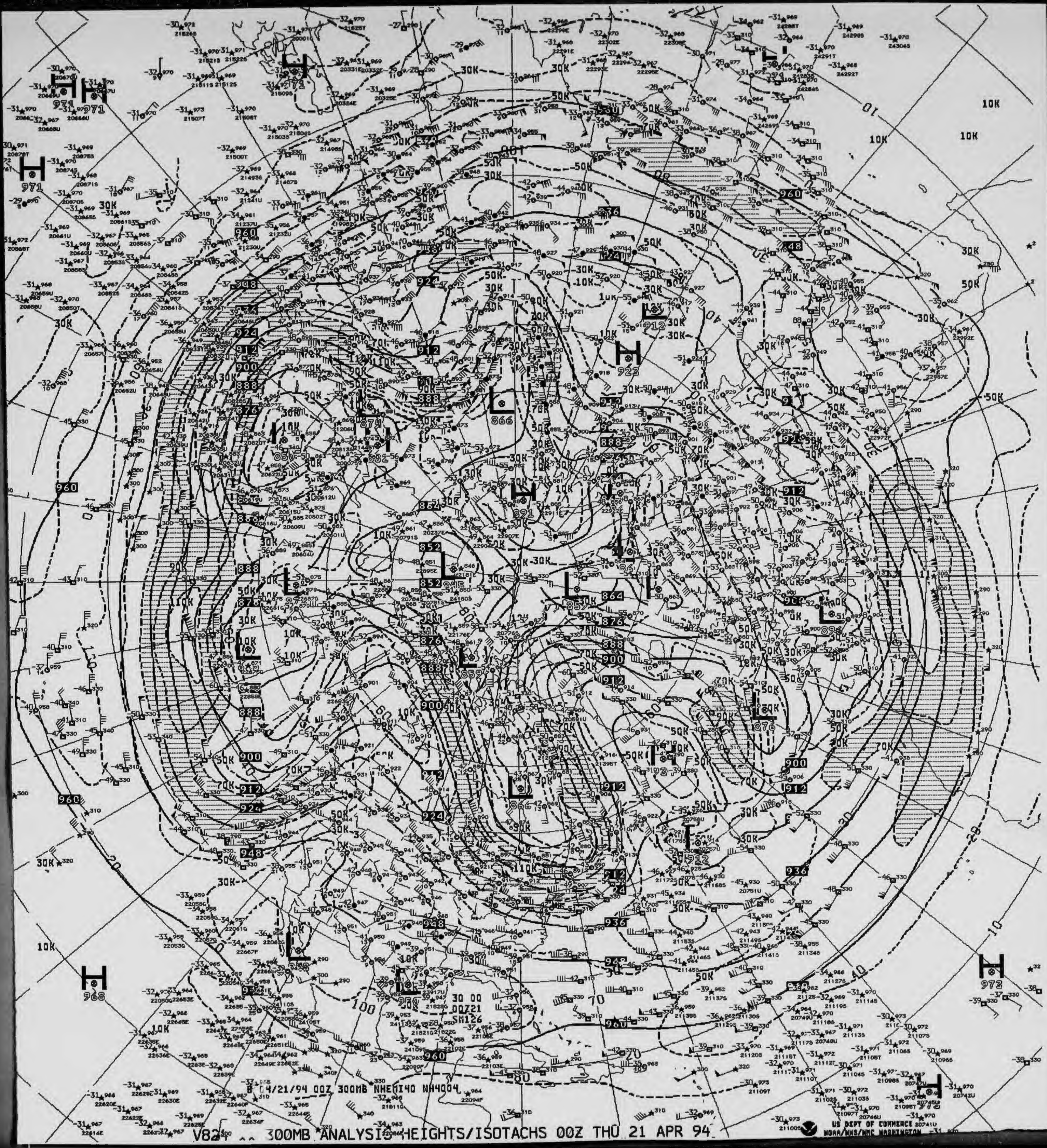
V82 300MB ANALYSIS HEIGHTS/ISOTACHS 00Z THU 21 APR 94

B 04/21/94 00Z 300MB NHEMI40 NH4004
30 00
00721
SM126
US DEPT OF COMMERCE
NOAA/NWS/NMC WASHINGTON

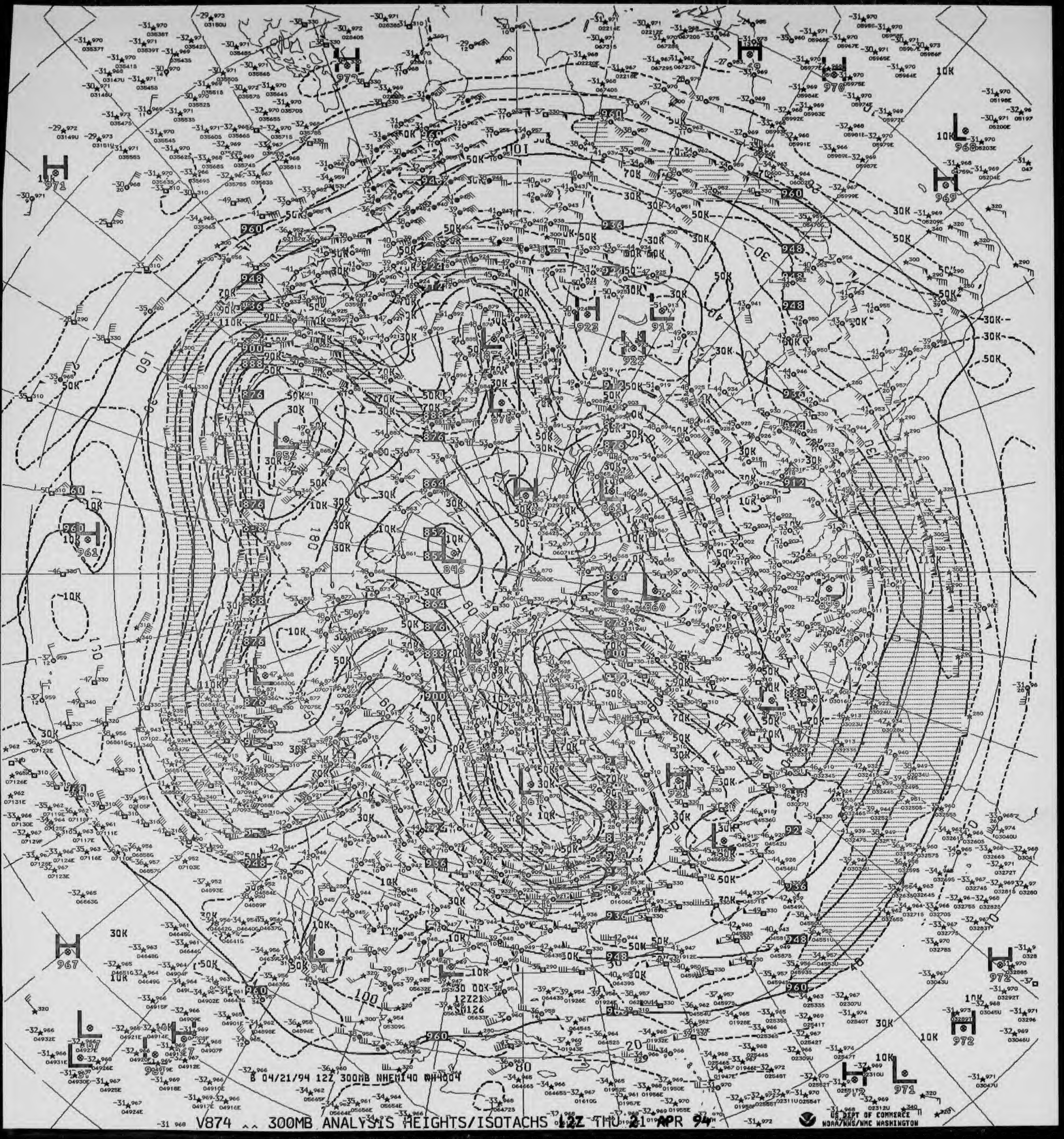
B 04/21/94 12Z 300MB NHEMI40 WH4004
US DEPT OF COMMERCE
NOAA/NWS/NMC WASHINGTON

V874 ^^ 300MB ANALYSIS HEIGHTS/ISOTACHS 12Z THU 21 APR 94

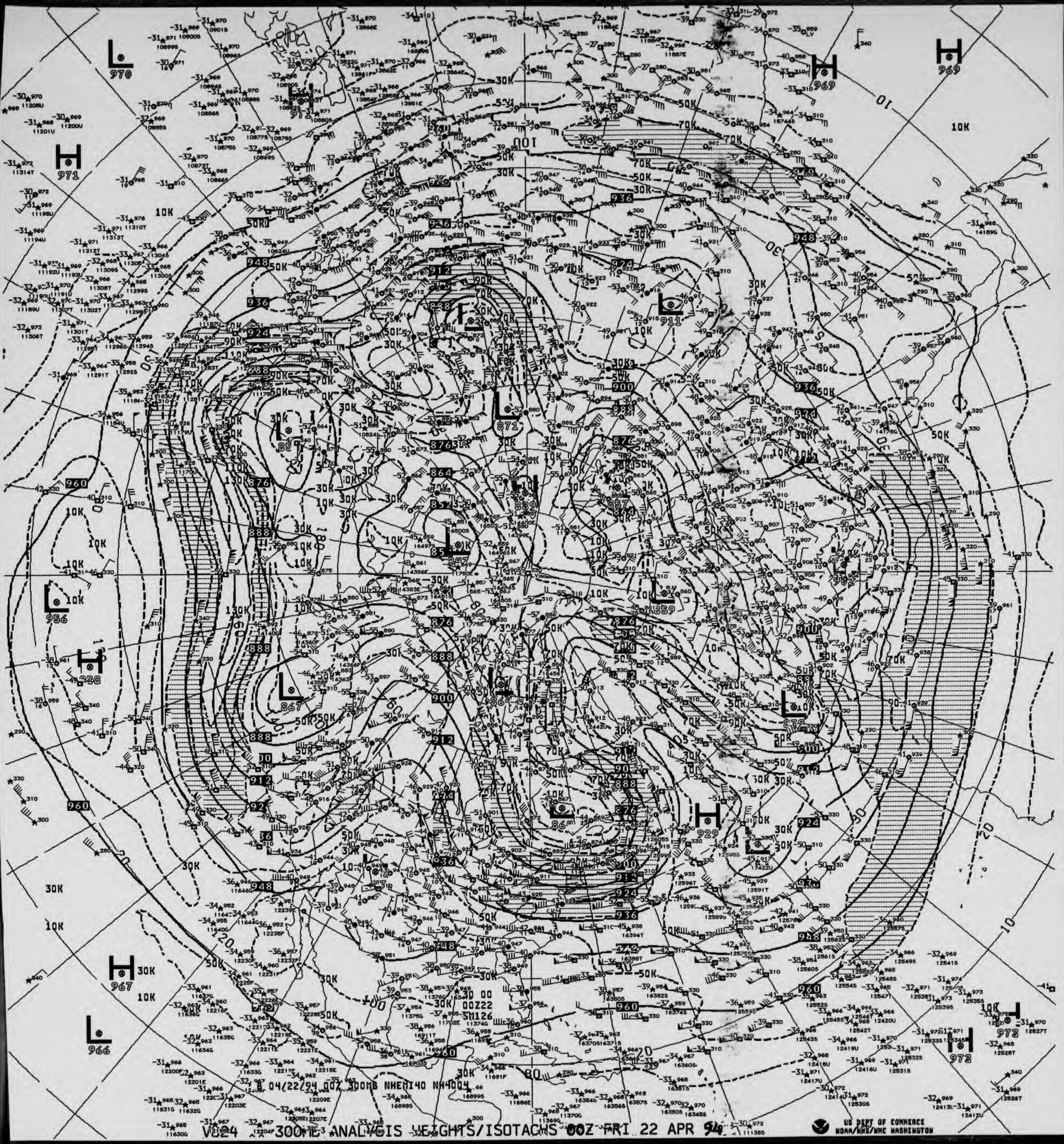
8 04/22/94 00Z 300MB NHEMI40 NH4004
30 00
00Z22
SM126

V824 300MB ANALYSIS HEIGHTS/ISOTACHS 00Z FRI 22 APR 94

US DEPT OF COMMERCE
NOAA/NWS/NMC WASHINGTON

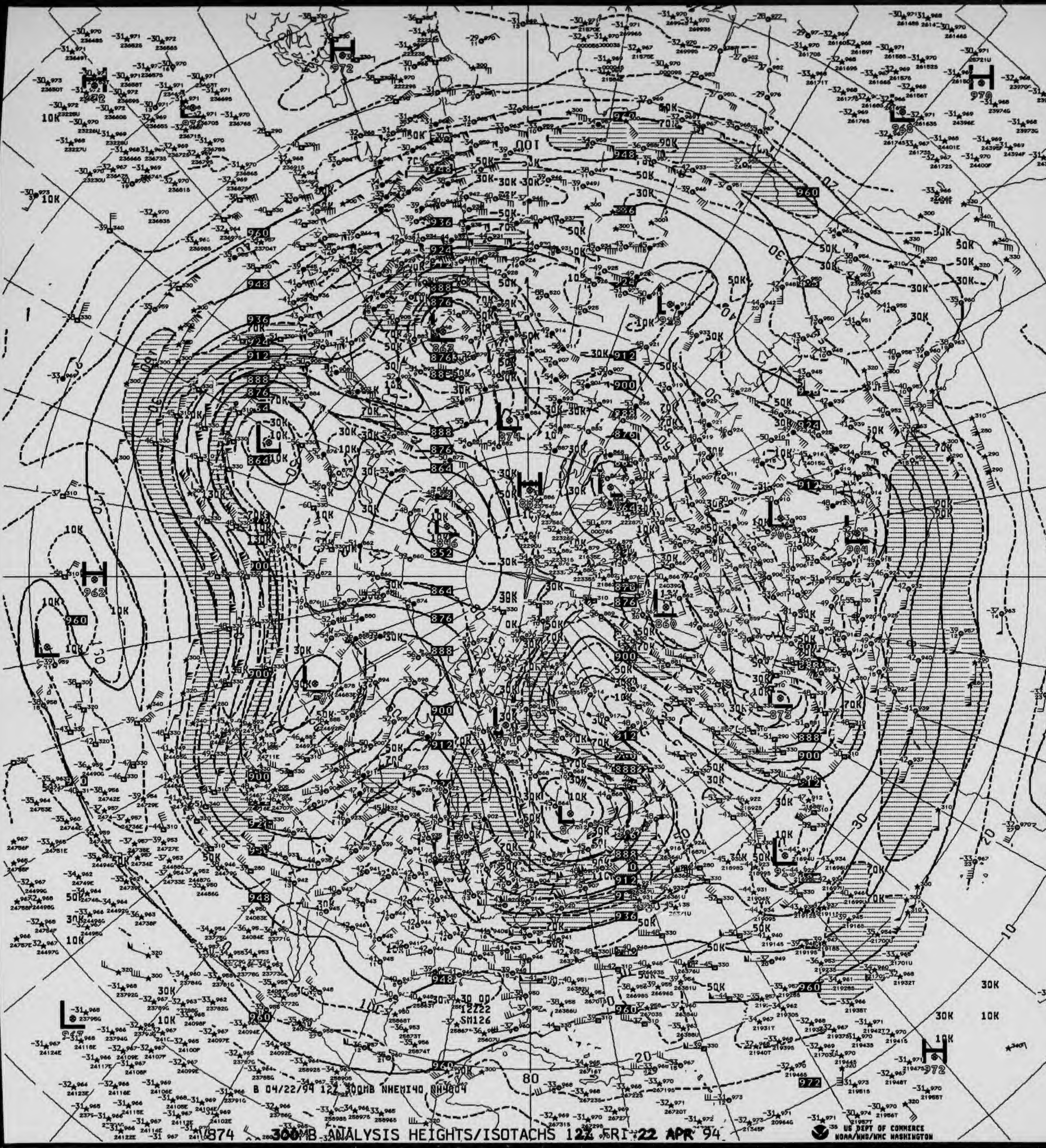

B 04/22/94 12Z 300MB NHEMI40 NH4004

874 300MB ANALYSIS HEIGHTS/ISOTACHS 12Z FRI 22 APR 94

US DEPT OF COMMERCE
NOAA/NWS/NMC WASHINGTON

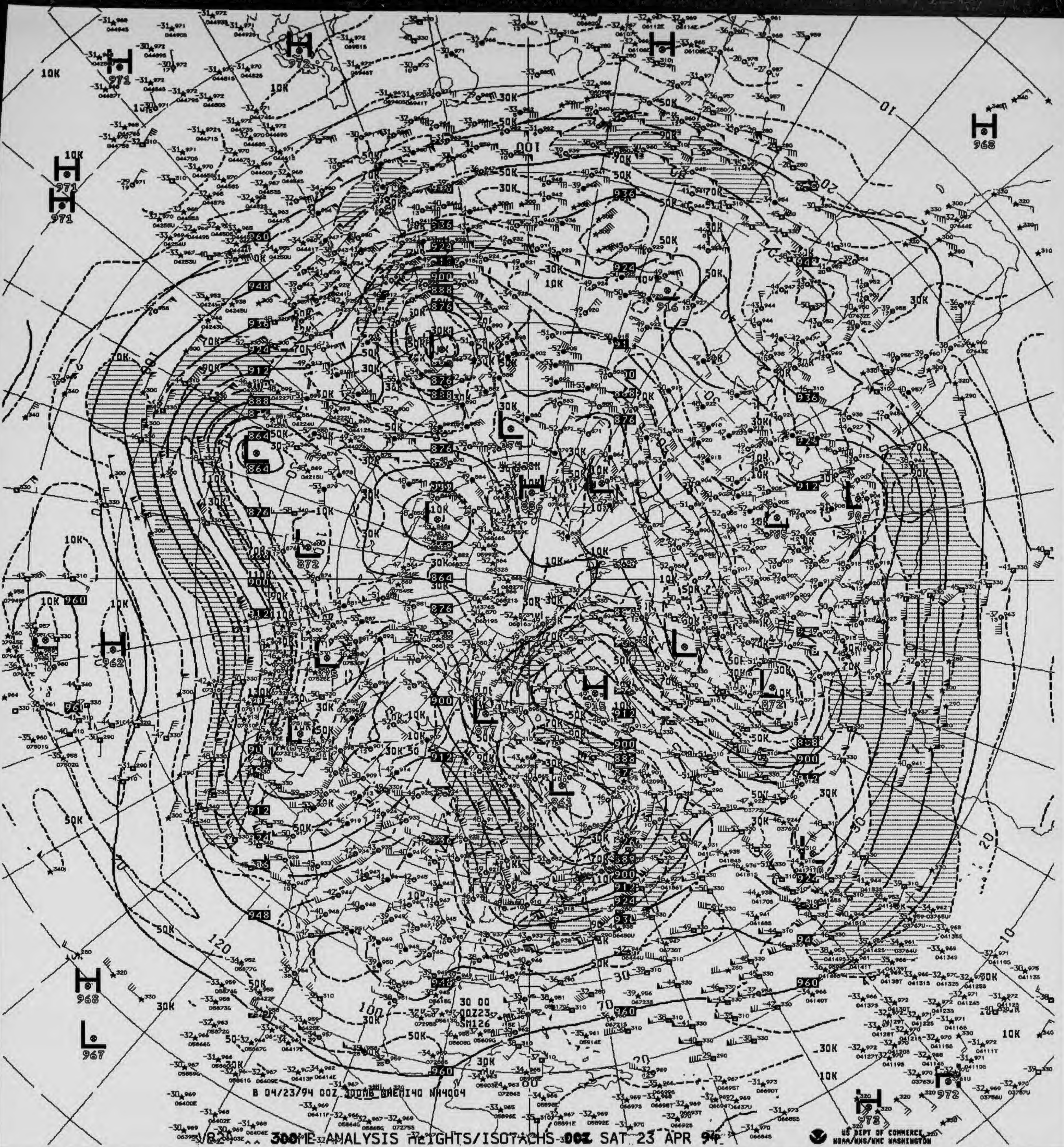

B 04/23/94 00Z 300MB NAEMI40 NH4004

300MB ANALYSIS HEIGHTS/ISOTACHS 00Z SAT 23 APR 94

US DEPT OF COMMERCE
NOAA/NWS/NMC WASHINGTON

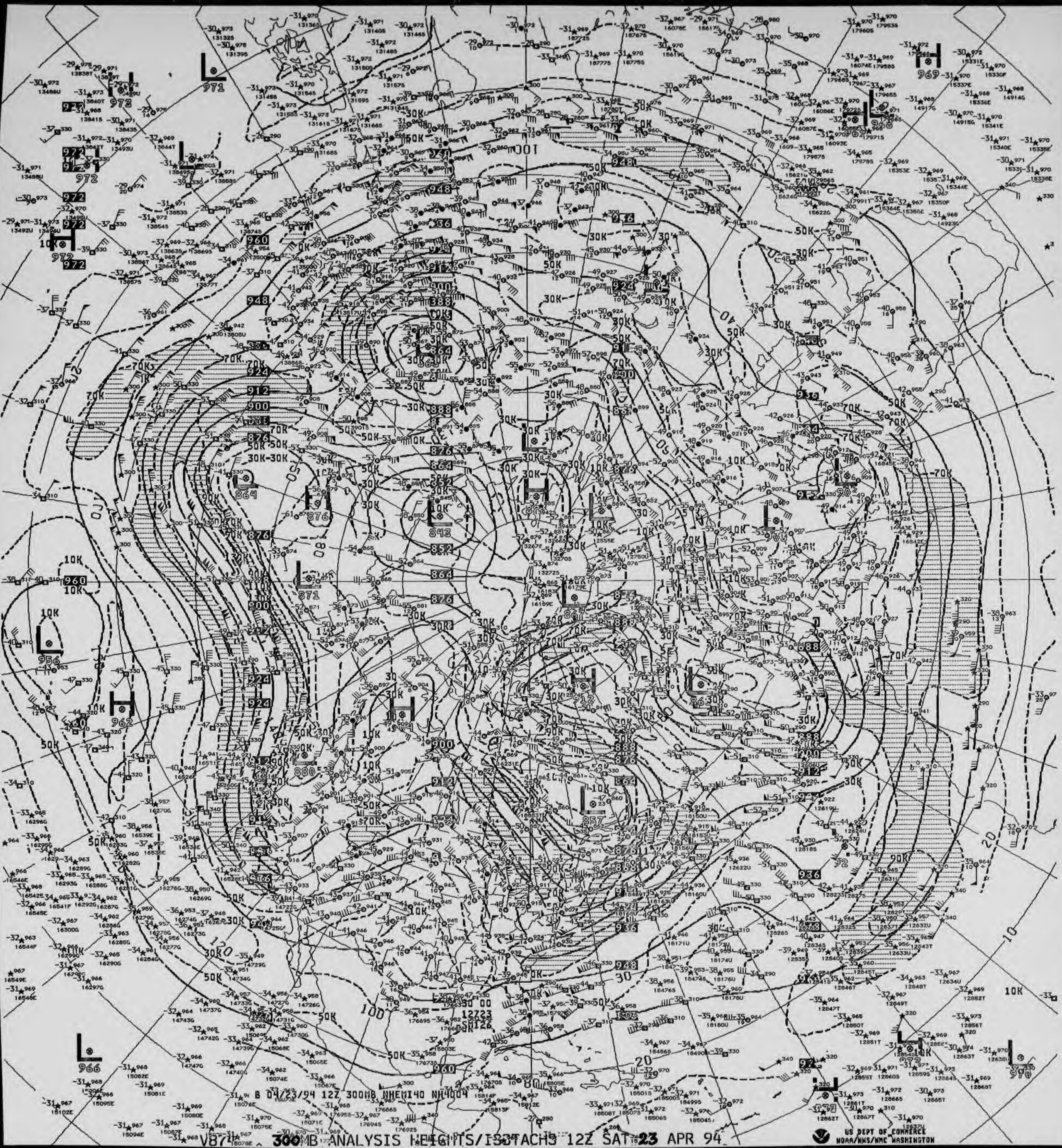

B 04/23/94 12Z 300MB NHEMI40 NH4004

V87 300MB ANALYSIS HEIGHTS/ISOTACHS 12Z SAT 23 APR 94

US DEPT OF COMMERCE
NOAA/NWS/NMC WASHINGTON

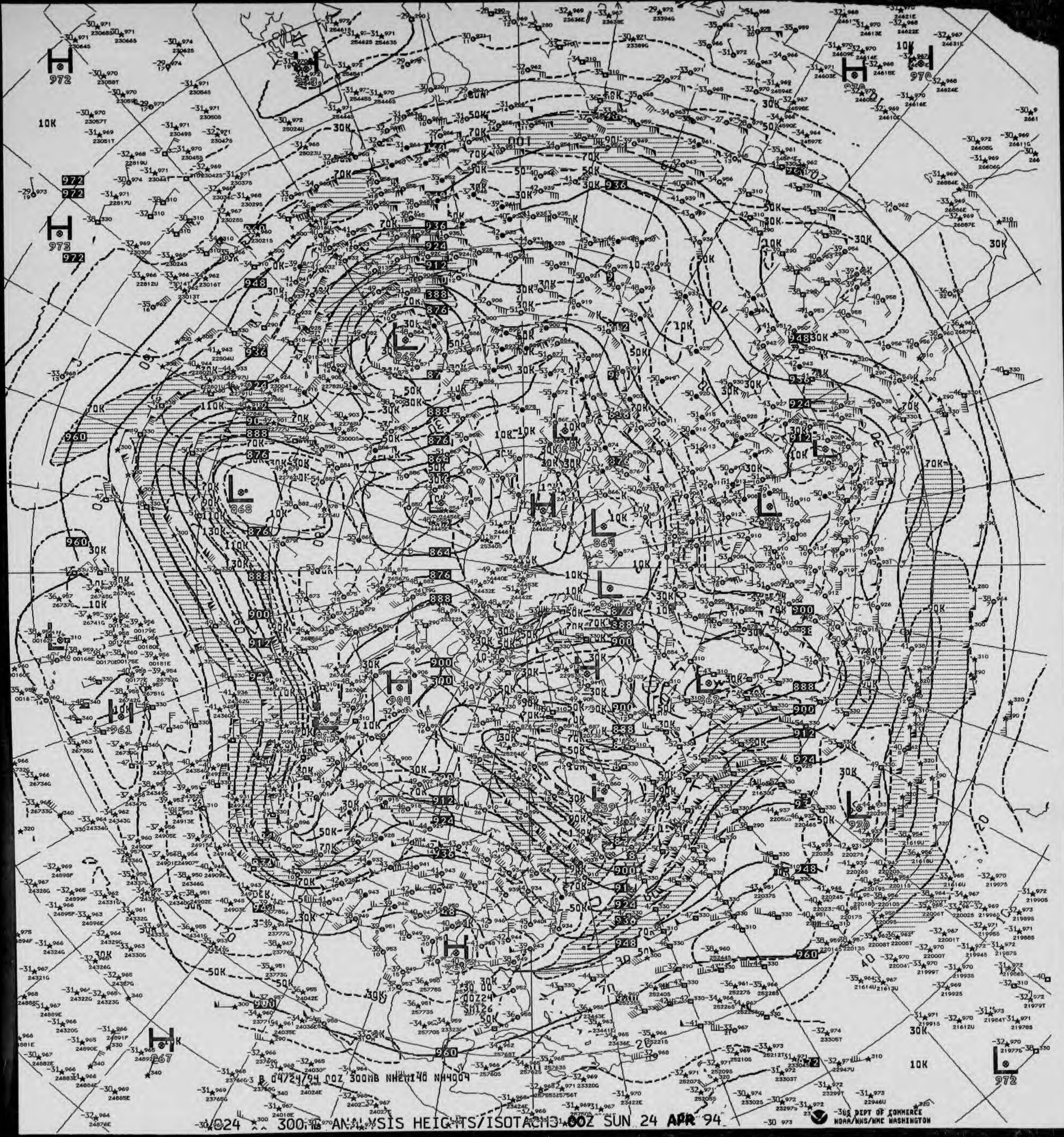

B 04/24/94 00Z 300MB NHEM140 NH4004

V024 300MB ANALYSIS HEIGHTS/ISOTACHS 00Z SUN 24 APR 94

US DEPT OF COMMERCE
NOAA/NWS/NMC WASHINGTON

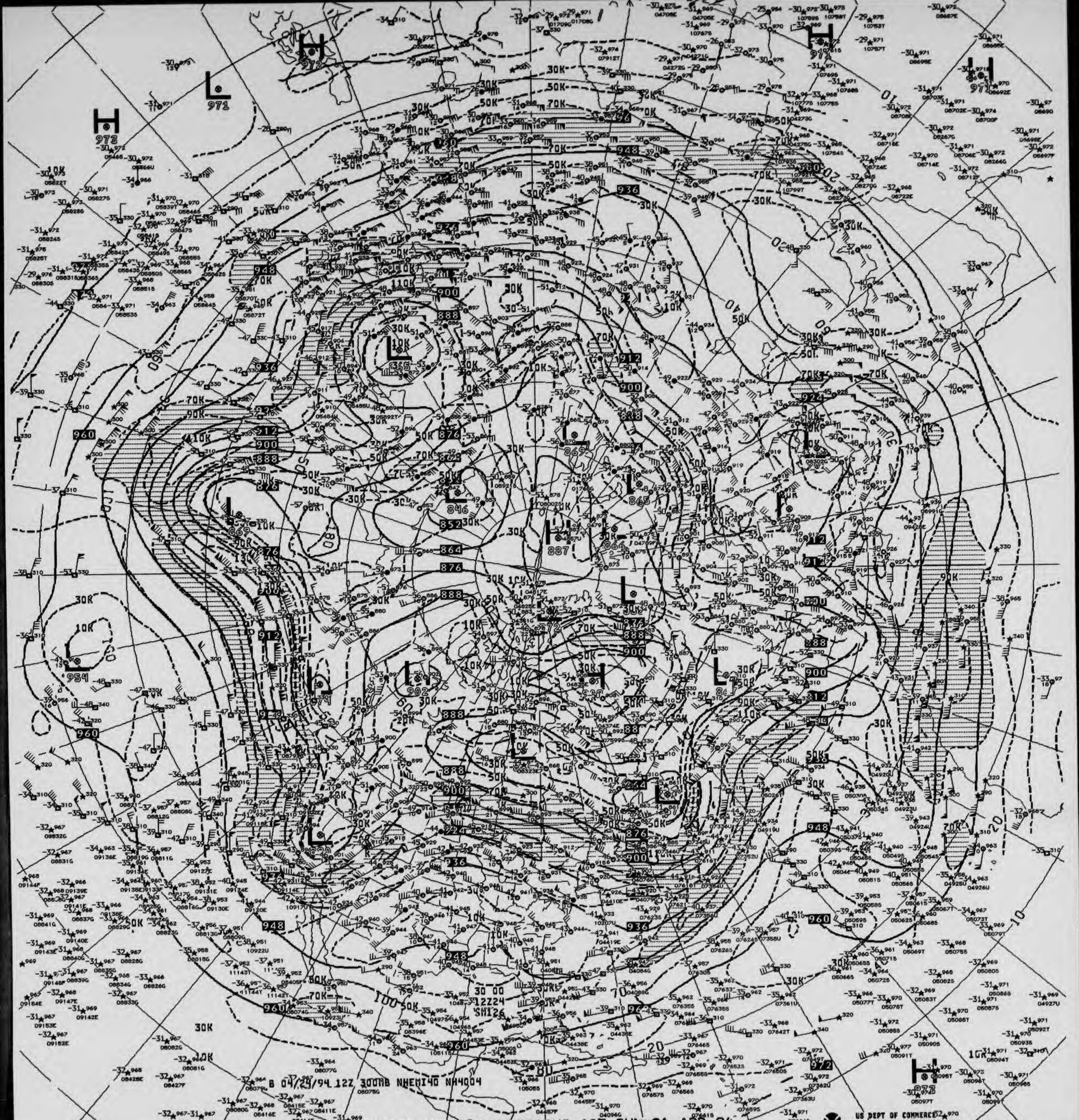

B 04/24/94 12Z 300MB NHEMI40 NH4004
12Z24
SH126
US DEPT OF COMMERCE
NOAA/NWS/NMC WASHINGTON

V374 ^^ 300MB ANALYSIS HEIGHTS/ISOTACHS 12Z SUN 24 APR 94

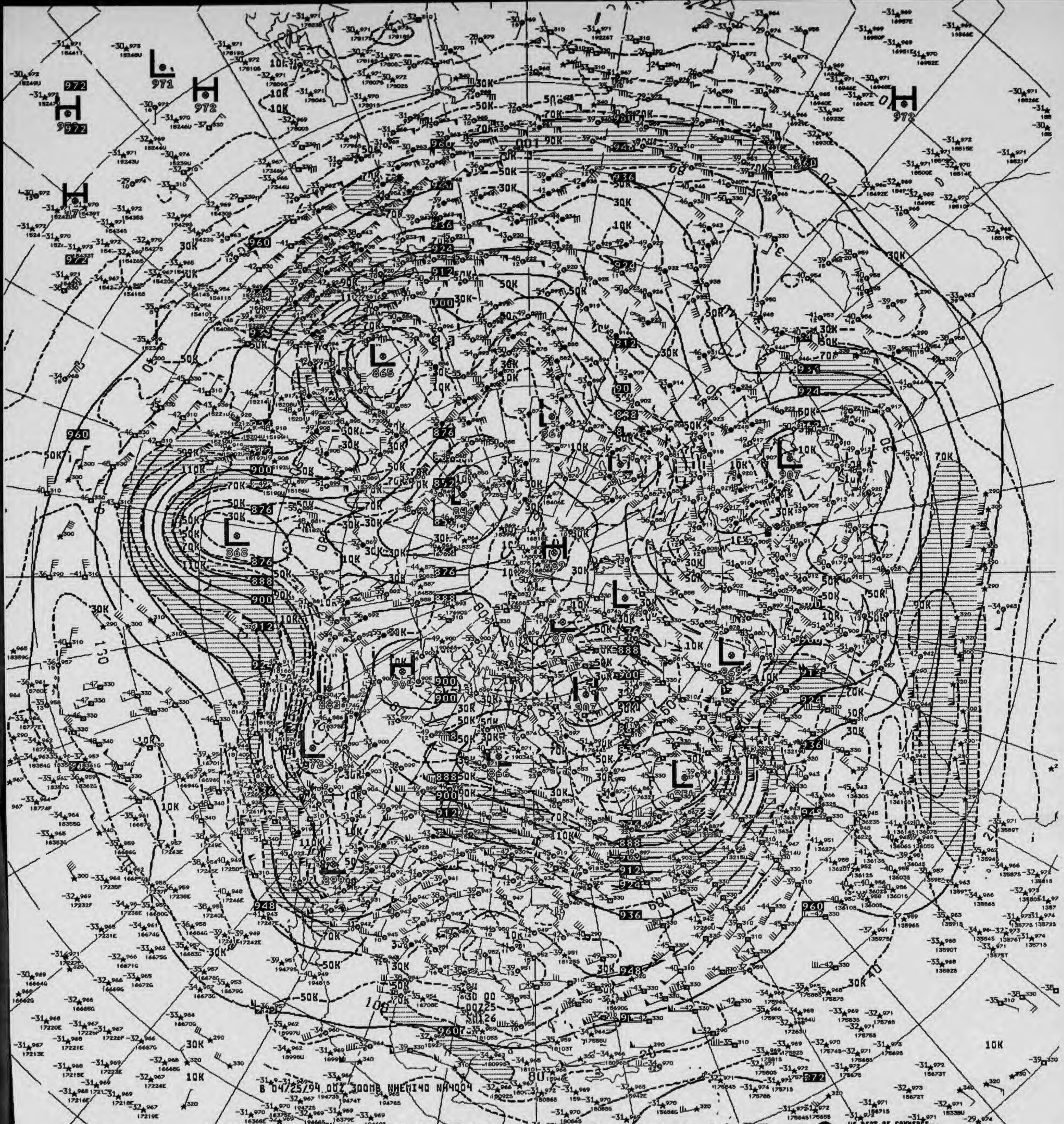
B 04/25/94 00Z 300MB NHEMI40 NH4004
L
971
H
972
H
972
H
972
L
865
L
868
L
867
L
907
L
848
H
889
L
870
L
869
H
905
L
882
L
907
L
978
L
866
L
854
L
899
30K
50K
70K
90K
110K
10K

V824 300MB ANALYSIS HEIGHTS/ISOTACHS 00Z MON 25 APR 94

US DEPT OF COMMERCE
NOAA/NWS/NMC WASHINGTON

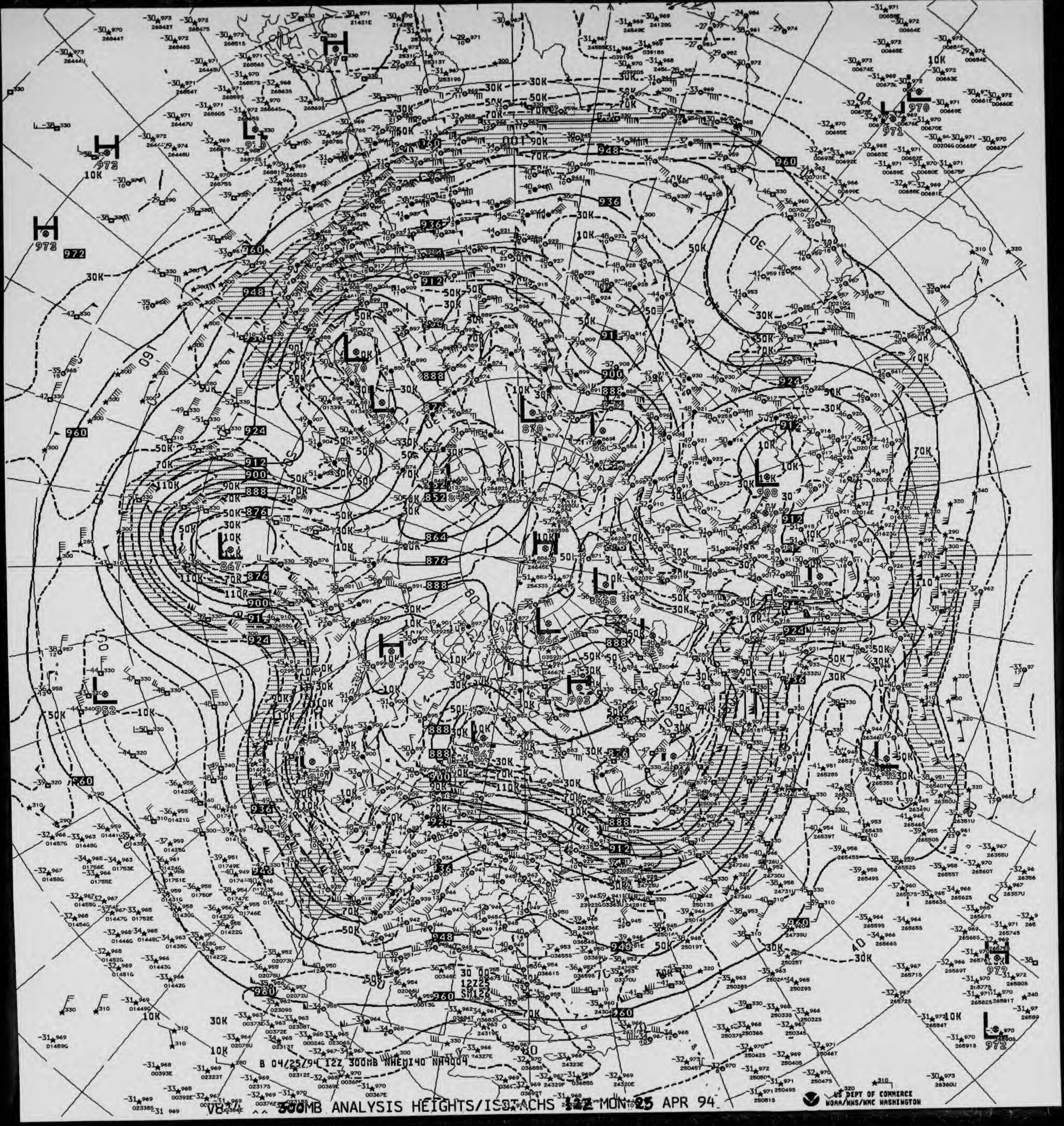

B 04/25/94 12Z 300MB NHEMI40 NH4004

300MB ANALYSIS HEIGHTS/ISOTACHS 12Z MON 25 APR 94

US DEPT OF COMMERCE
NOAA/NWS/NMC WASHINGTON

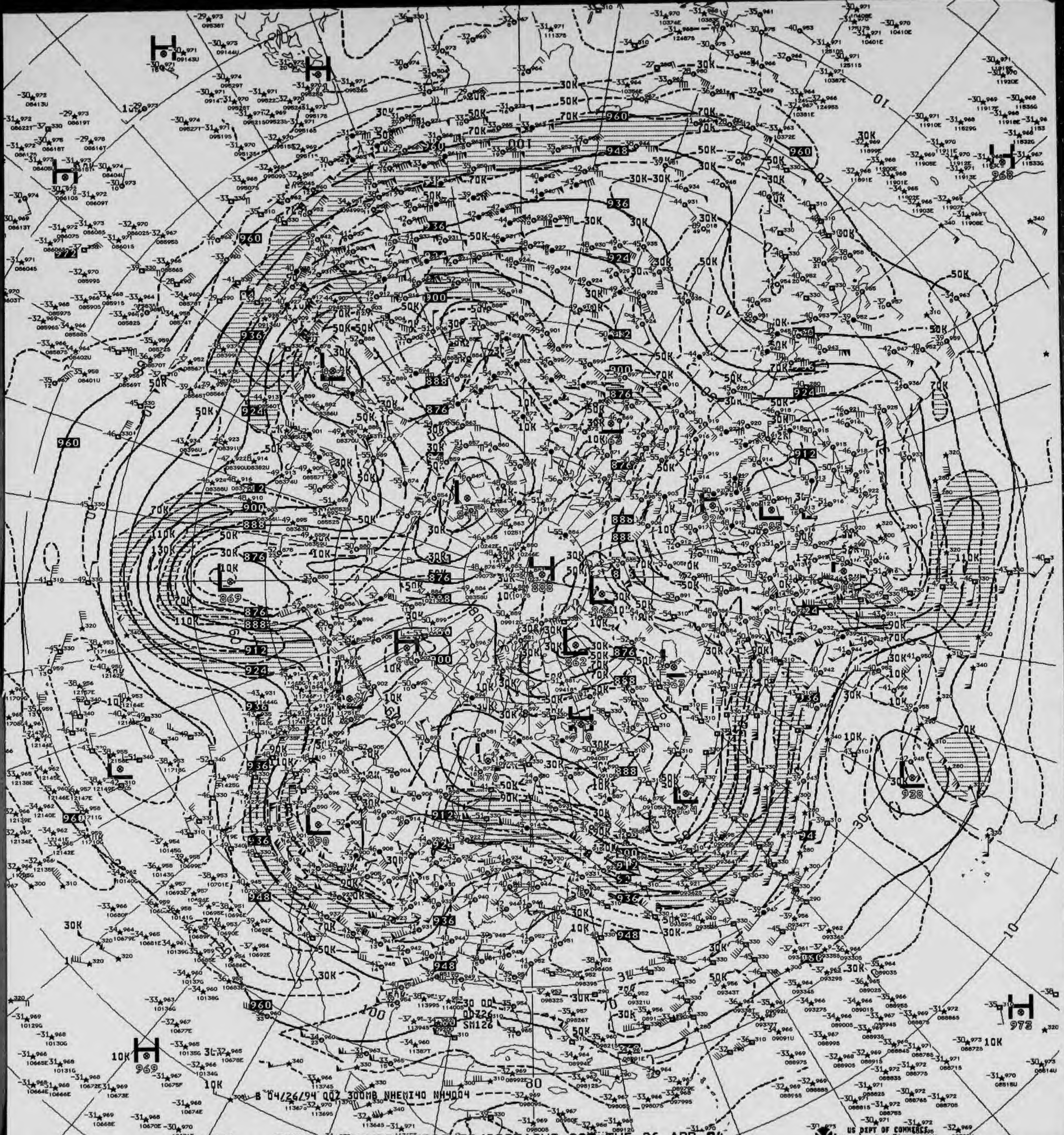
B 04/26/94 00Z 300MB NHEMI40 NH4004
SM126

V824 ^^ 300MB ANALYSIS HEIGHTS/ISOTACHS 00Z TUE 26 APR 94

US DEPT OF COMMERCE
NOAA/NWS/NMC WASHINGTON

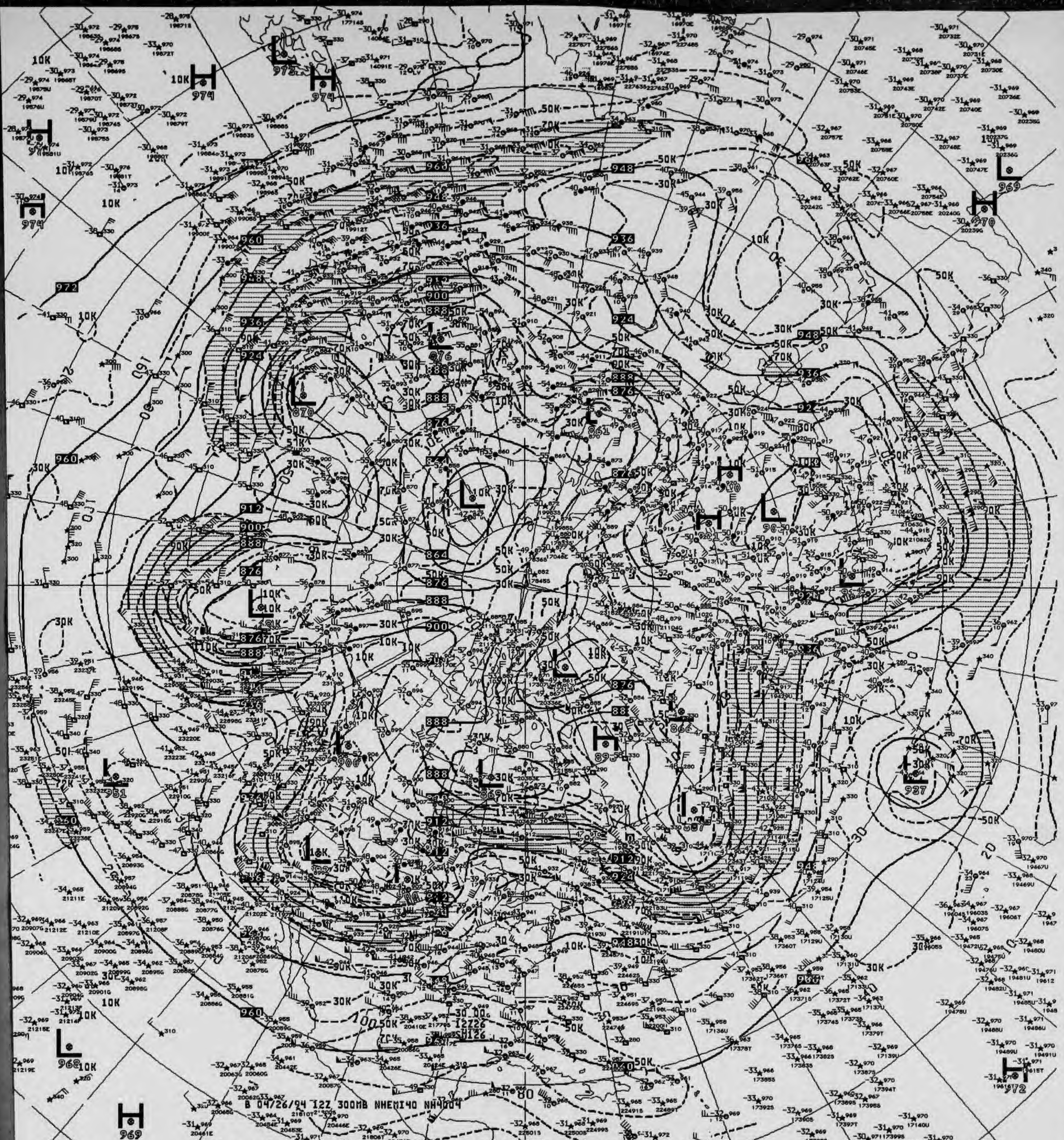
B 04/26/94 12Z 300MB NHEMI40 NH4004

V874 300MB ANALYSIS HEIGHTS/ISOTACHS 12Z TUE 26 APR 94

US DEPT OF COMMERCE
NOAA/NWS/NMC WASHINGTON

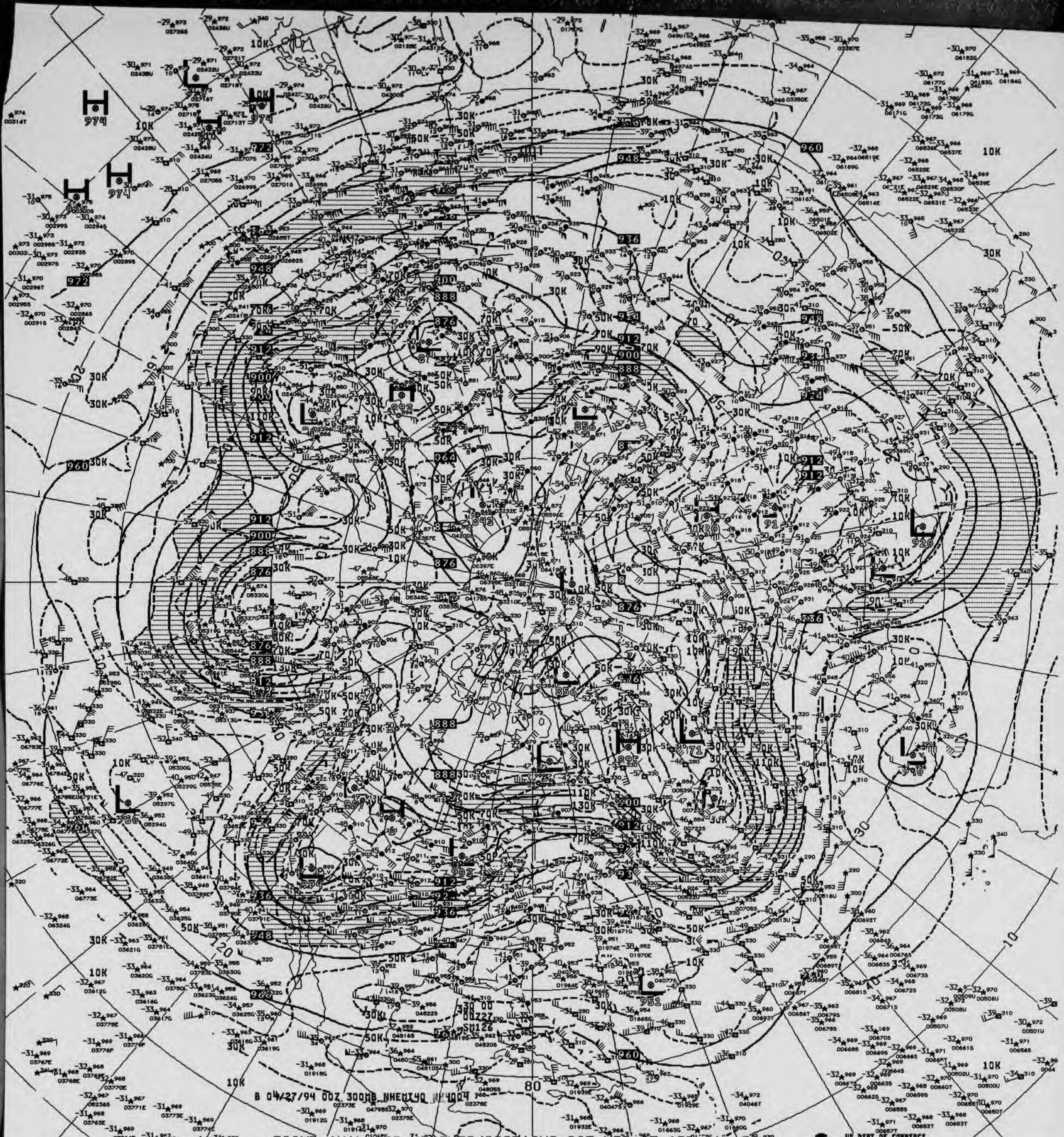

B 04/27/94 00Z 300MB NHEMI40 NH4004

V824 ^^ 300MB ANALYSIS HEIGHTS/ISOTACHS 00Z WED 27 APR 94

US DEPT OF COMMERCE
NOAA/NWS/NMC WASHINGTON

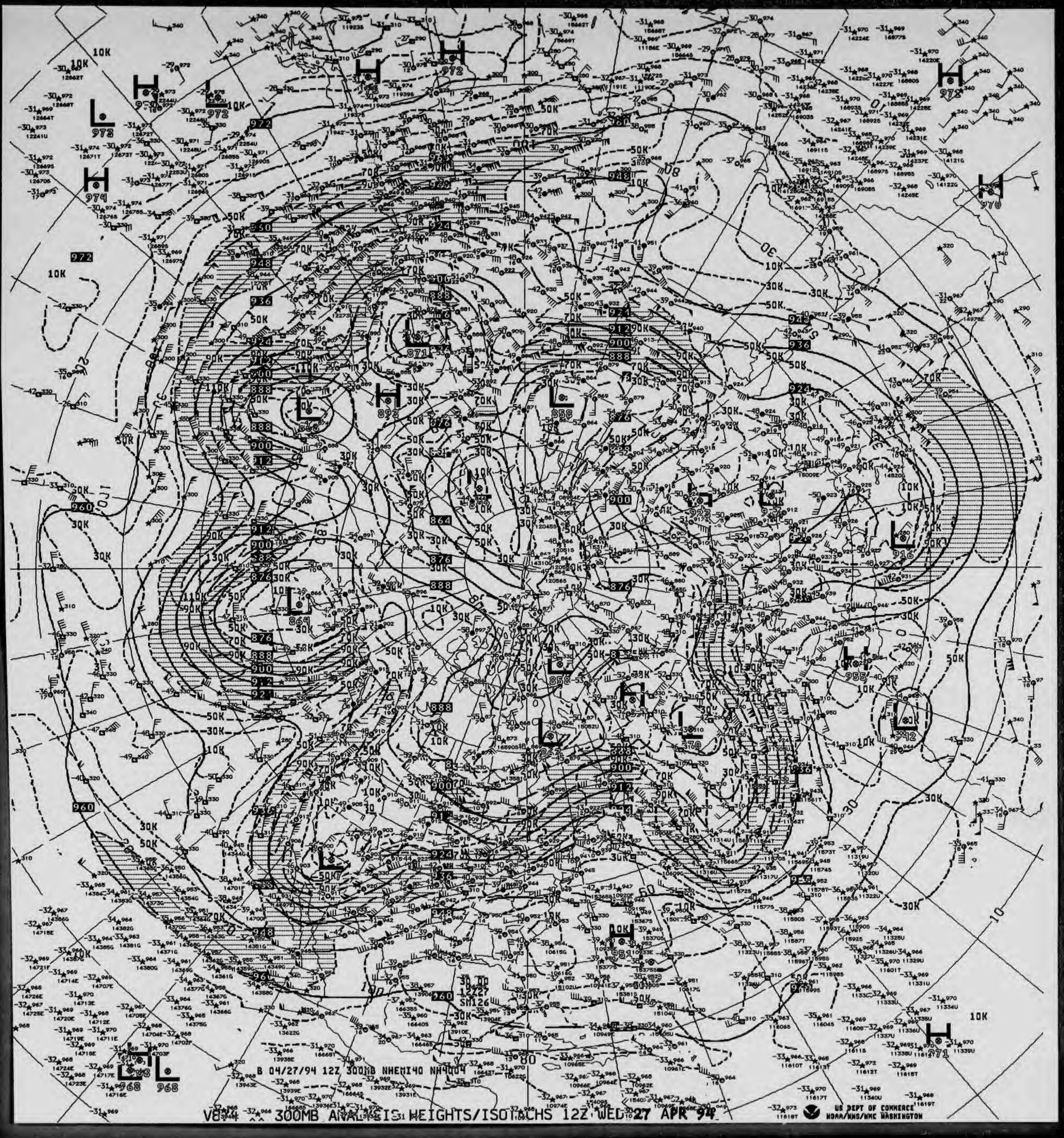

B 04/27/94 12Z 300MB NHEMI40 NH4004

V8?? 300MB ANALYSIS HEIGHTS/ISOTACHS 12Z WED 27 APR 94

US DEPT OF COMMERCE
NOAA/NWS/NMC WASHINGTON

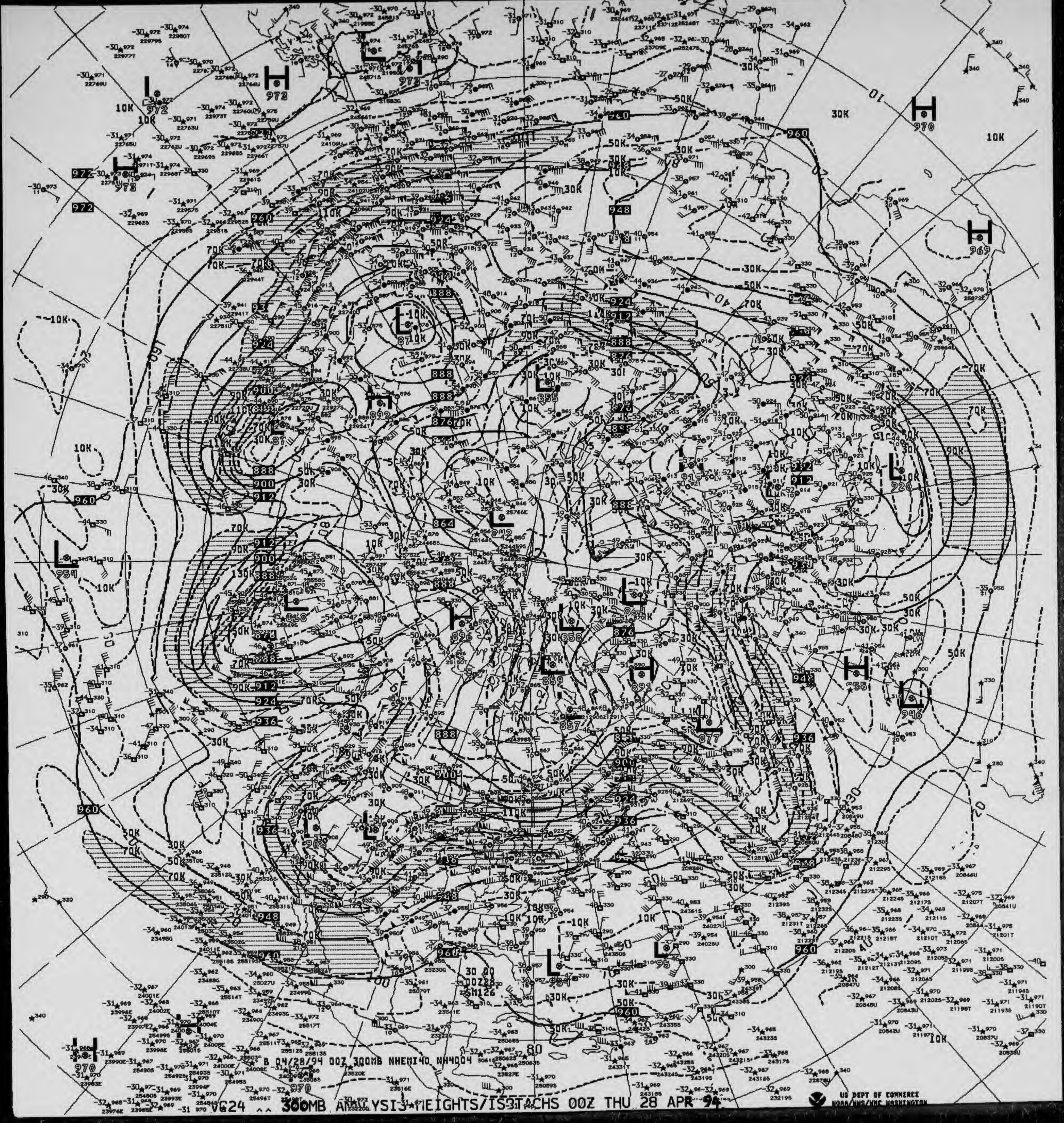

B 04/28/94 00Z 300MB NHEMI40 NH4004

VG24 ^^ 300MB ANALYSIS HEIGHTS/ISOTACHS 00Z THU 28 APR 94

US DEPT OF COMMERCE
NOAA/NWS/NMC WASHINGTON

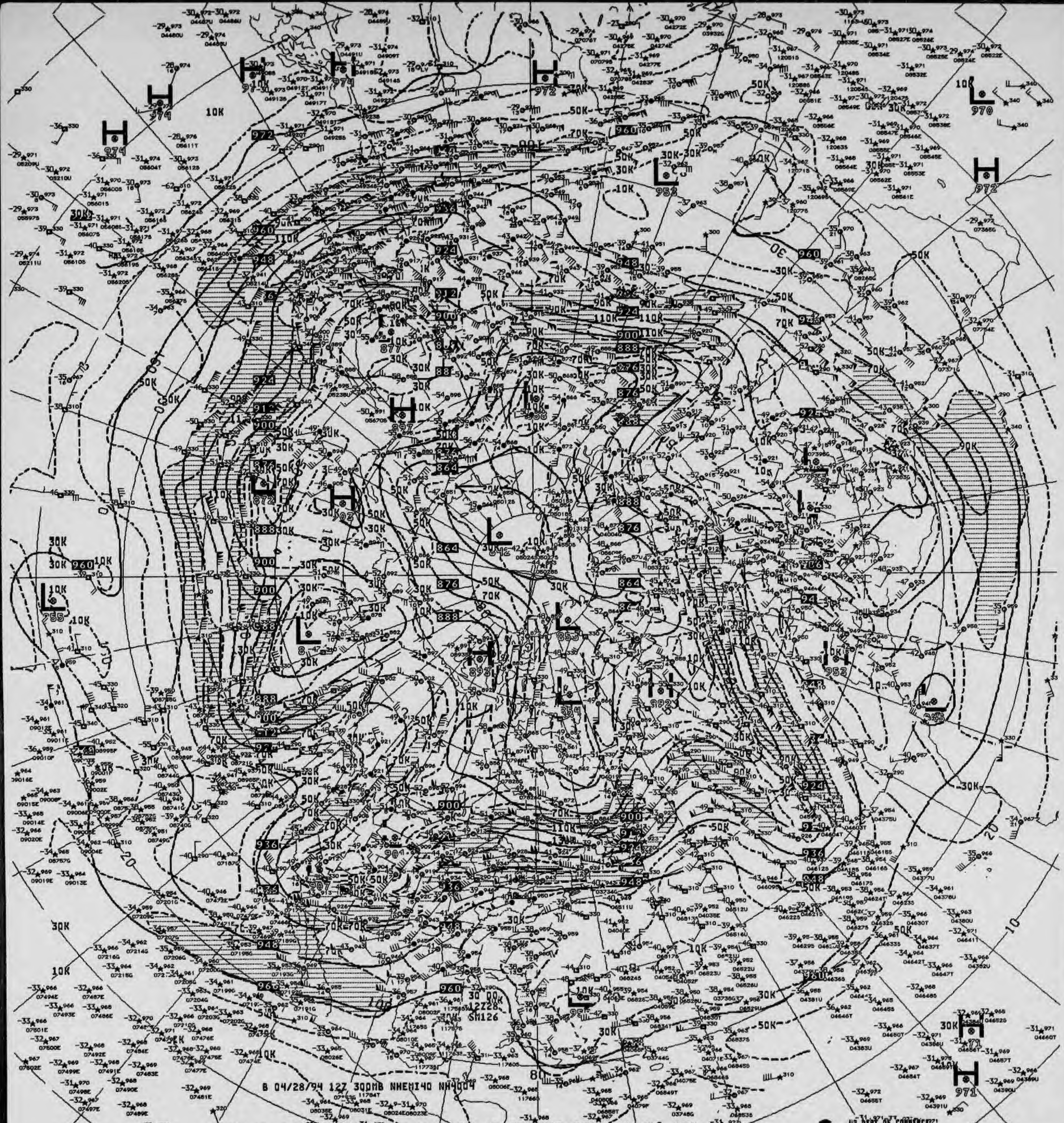
B 04/28/94 12Z 300MB NHEMI40 NH4004
US DEPT OF COMMERCE
NOAA/NWS/NMC WASHINGTON

V874 300MB ANALYSIS HEIGHTS/ISOTACHS 12Z THU 28 APR 94

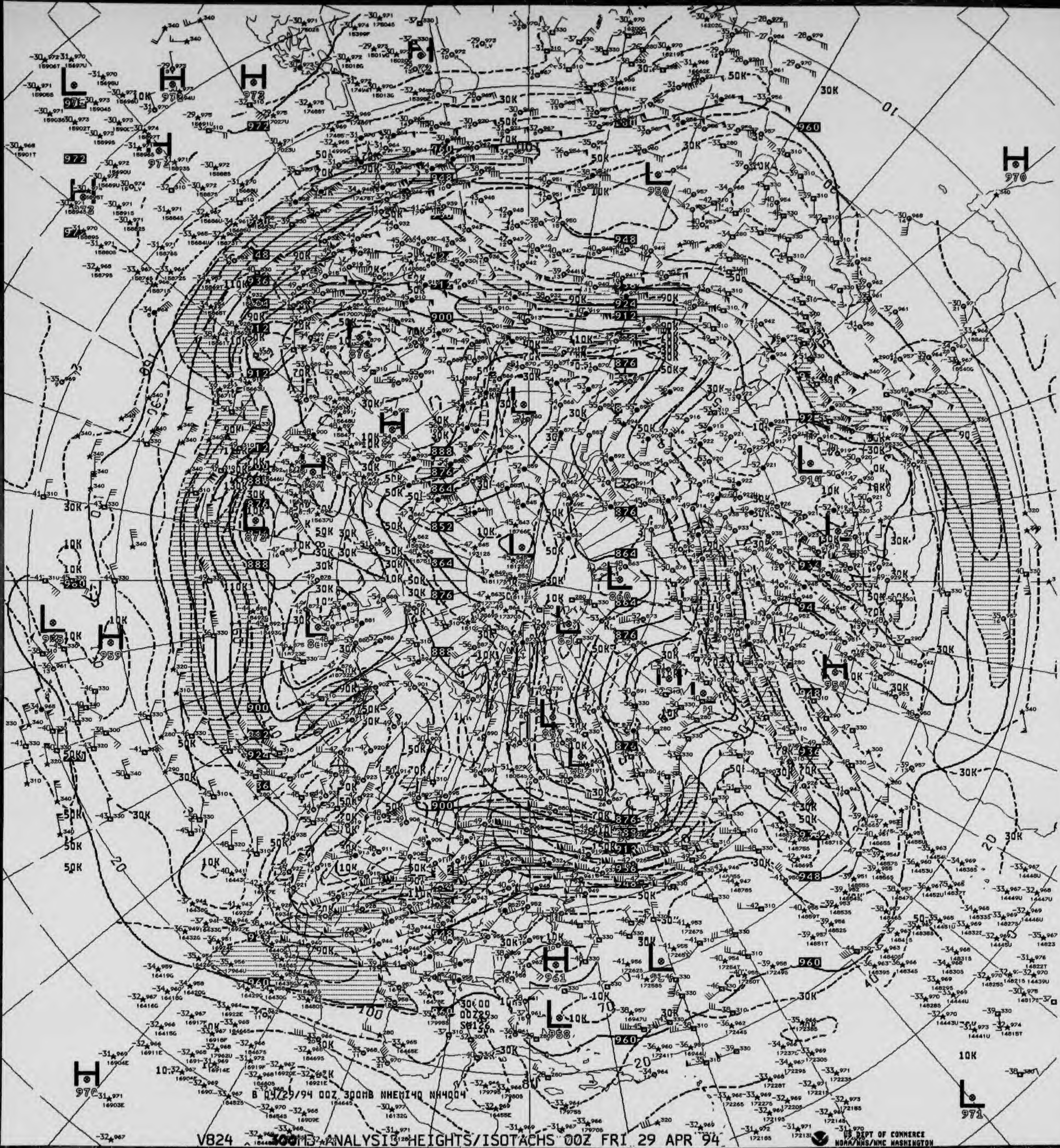
B 04/29/94 00Z 300MB NHEMI40 NH4004
30100
00Z29
SB126

V824 300MB ANALYSIS HEIGHTS/ISOTACHS 00Z FRI 29 APR 94

U.S. DEPT OF COMMERCE
NOAA/NWS/NMC WASHINGTON

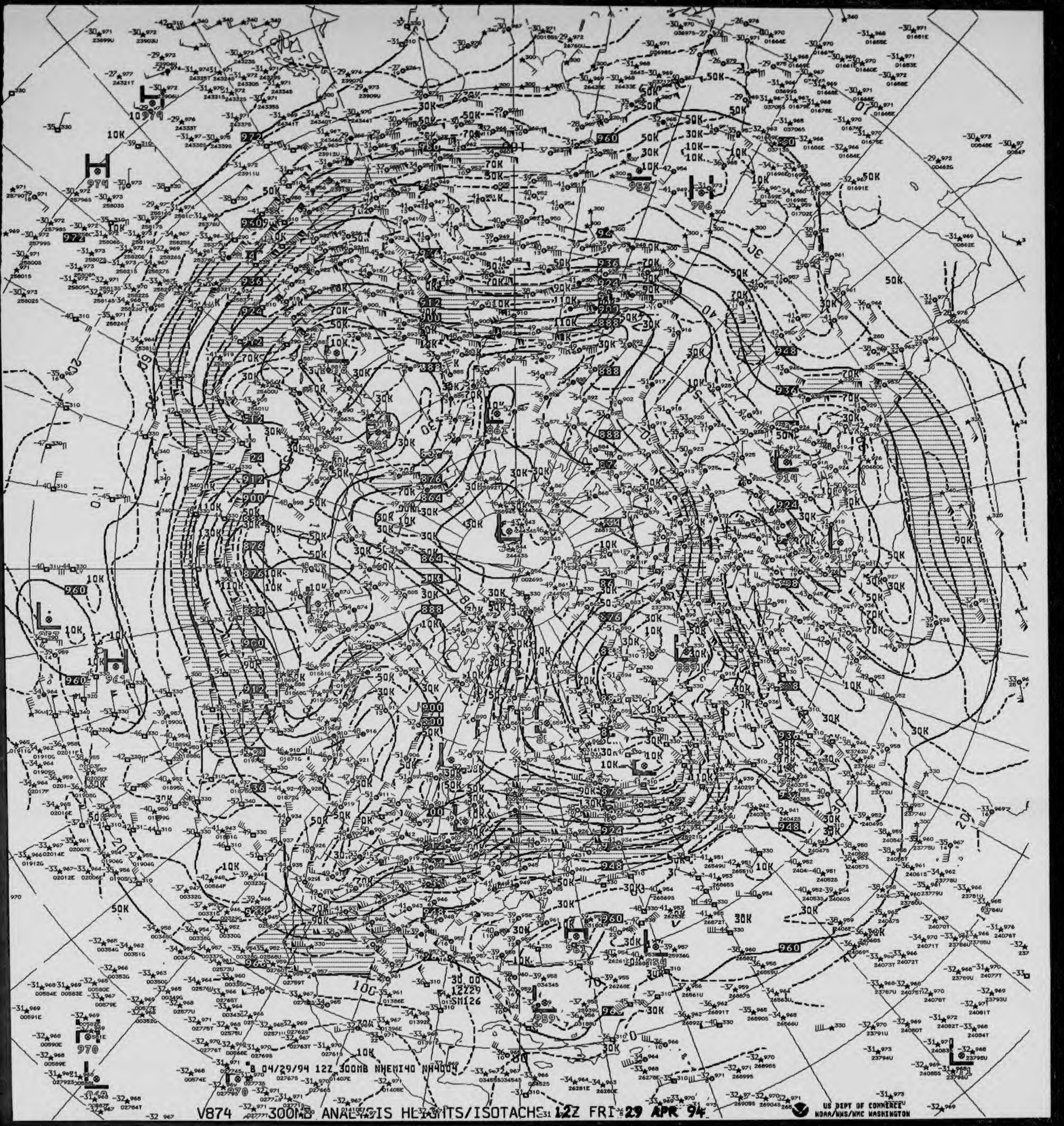

B 04/29/94 12Z 300MB NHEMI40 NH4004

V874 300MB ANALYSIS HEIGHTS/ISOTACHS 12Z FRI 29 APR 94

US DEPT OF COMMERCE
NOAA/NWS/NMC WASHINGTON

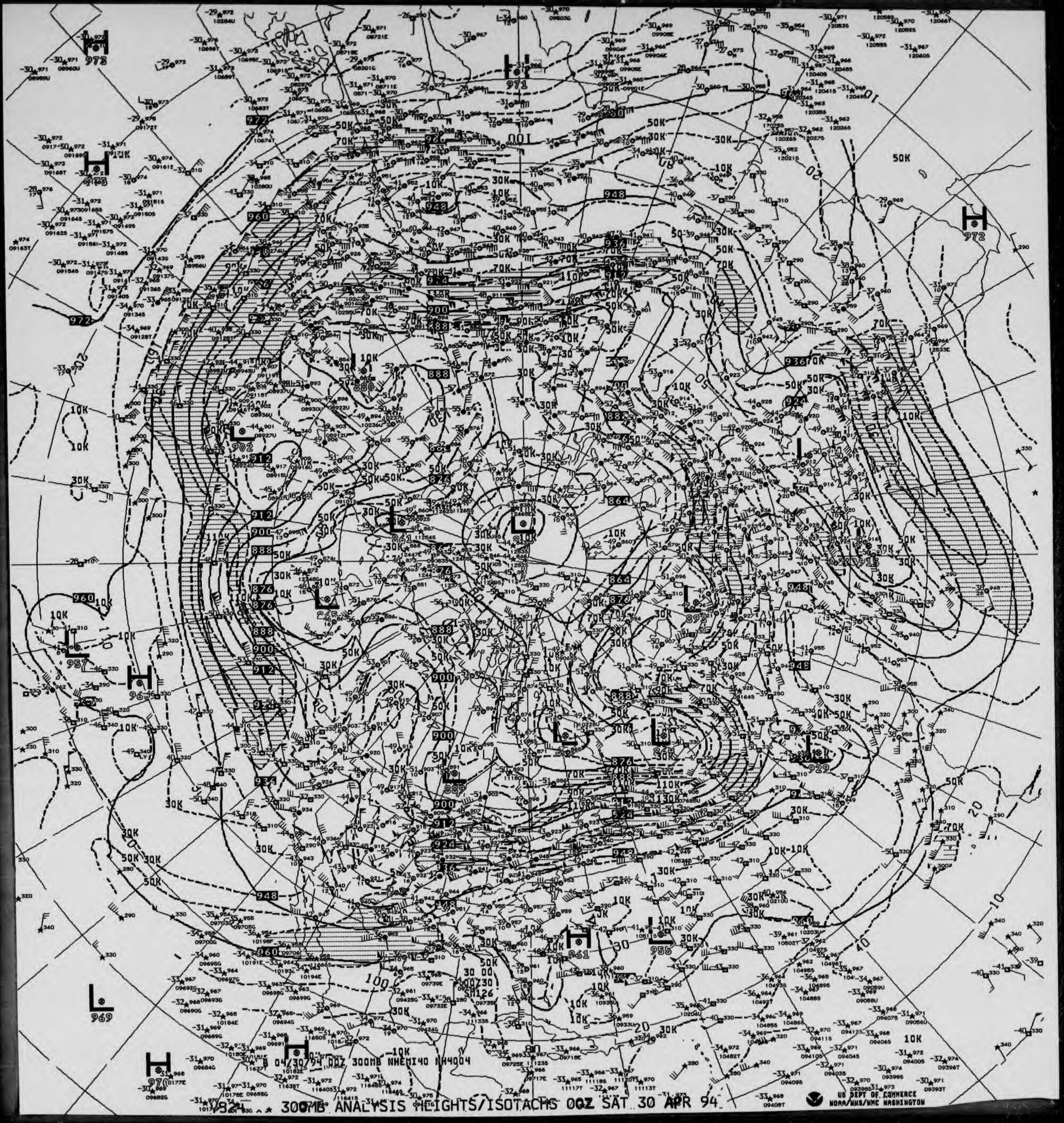

8 04/30/94 00Z 300MB NHEMI40 NH4004
H
972
H
971
H
972
L
902
L
957
H
96
L
861
L
872
L
897
L
889
L
912
L
929
H
861
L
955
L
969
H
970
50K
30K
10K
70K

0324 ^ ★ 300MB ANALYSIS HEIGHTS/ISOTACHS 00Z SAT 30 APR 94

US DEPT OF COMMERCE
NOAA/NWS/NMC WASHINGTON

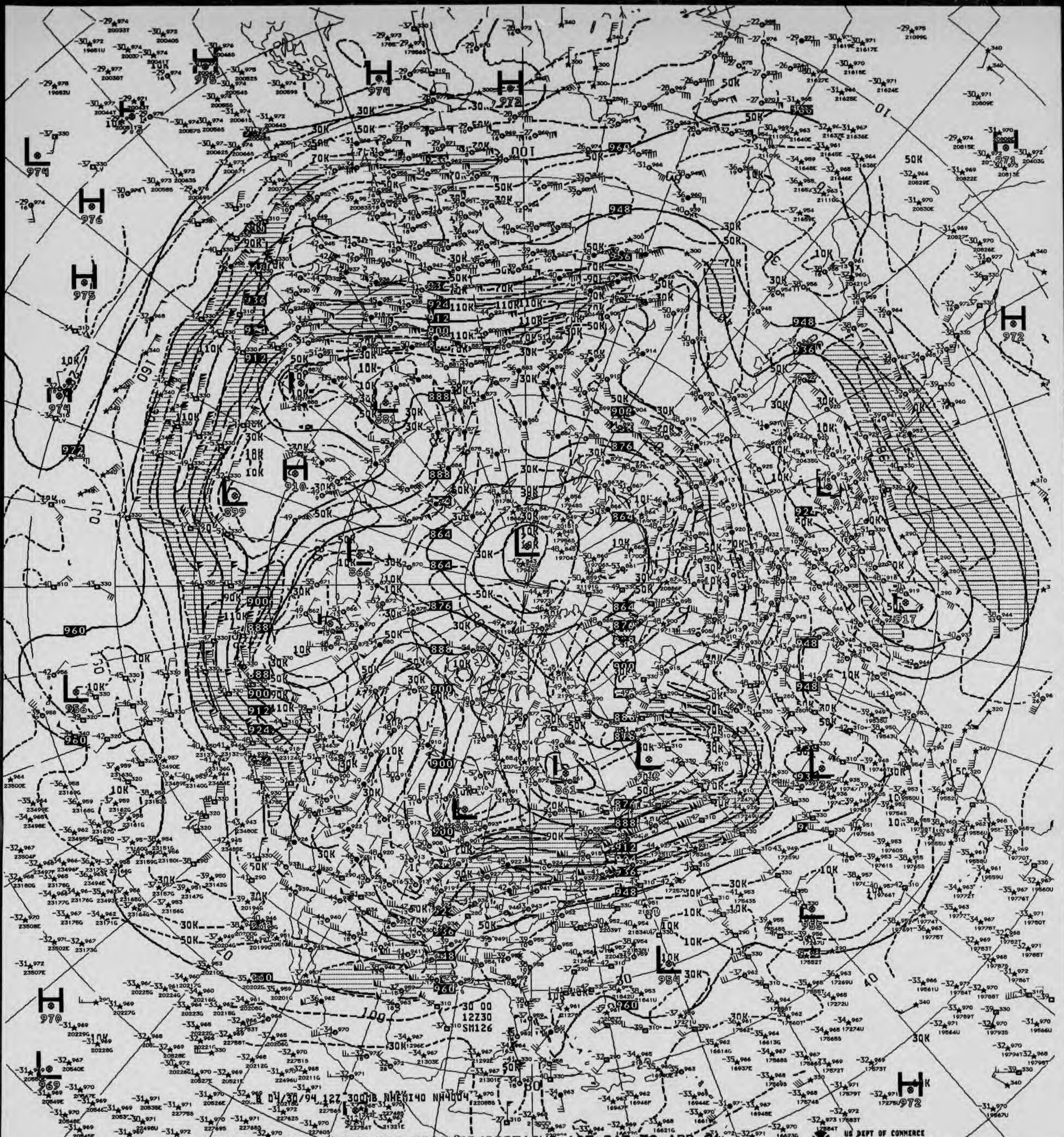
B 04/30/94 12Z 300MB NHEM140 NH4004
30 00
12Z30
SM126

3C74 300MB ANALYSIS HEIGHTS/ISOTACHS 12Z SAT 30 APR 94

US DEPT OF COMMERCE
NOAA/NWS/NMC WASHINGTON

AA Form 48 - 3648
v. 8- 83)

U.S. Department of Commerce
National Oceanic and Atmospheric Administration
National Environmental Satellite, Data, and Information Service
National Climatic Data Center

250 MB CONSTANT PRESSURE CHARTS

NORTHERN HEMISPHERE NWP

ALL RECORDS ARE THE BEST AVAILABLE FOR FILMING


B 04/0129 00Z 250MB NHEMI40 NH4004

V820 ^^ 250MB ANALYSIS HEIGHTS/ISOTACHS 00Z FRI 1 APR 94

US DEPT OF COMMERCE
NOAA/NWS/NMC WASHINGTON

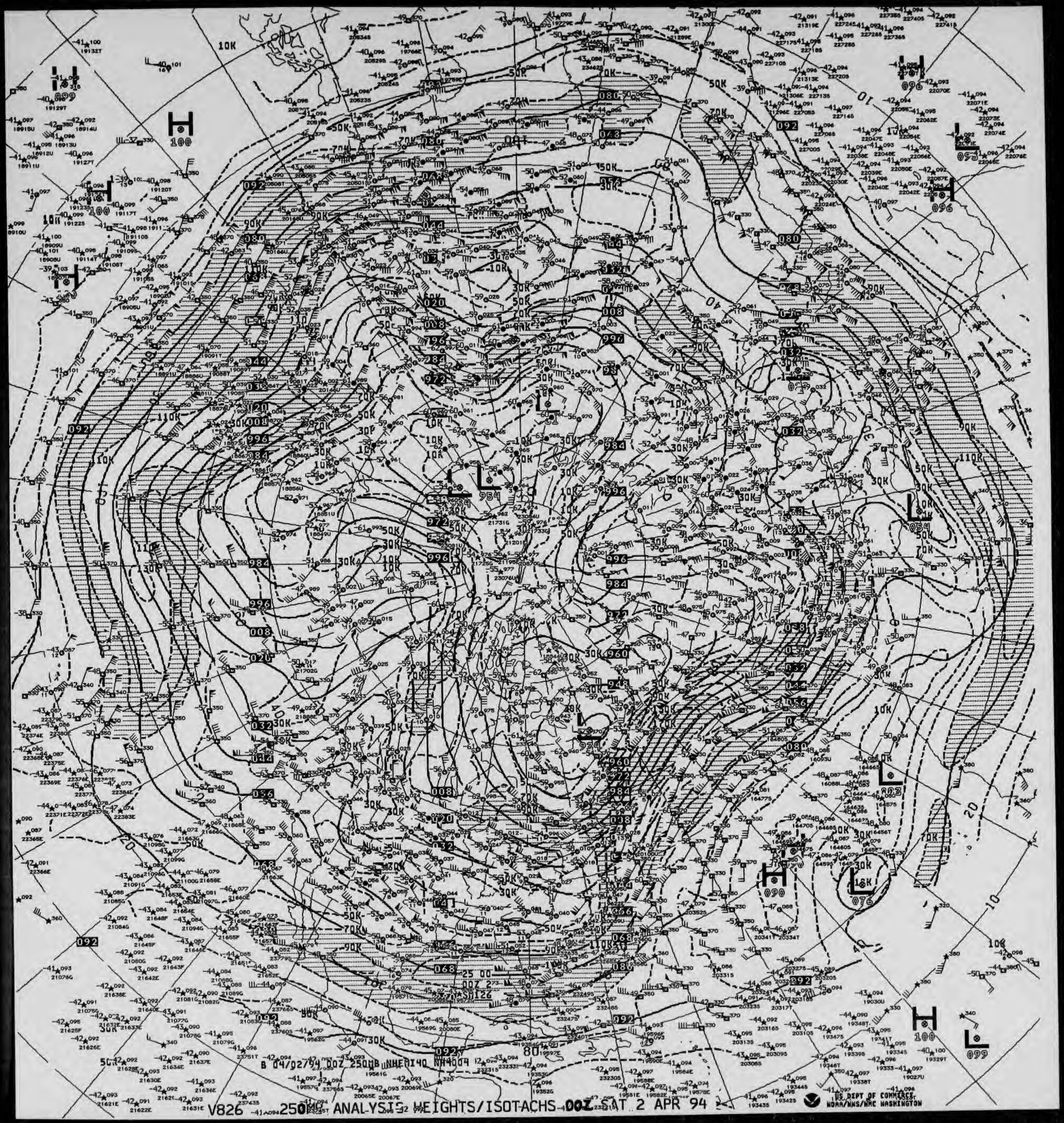

B 04/02794 00Z 250MB NHEMI40 NH4004

V826 250MB ANALYSIS HEIGHTS/ISOTACHS 00Z SAT 2 APR 94

U.S. DEPT OF COMMERCE
NOAA/NWS/NMC WASHINGTON

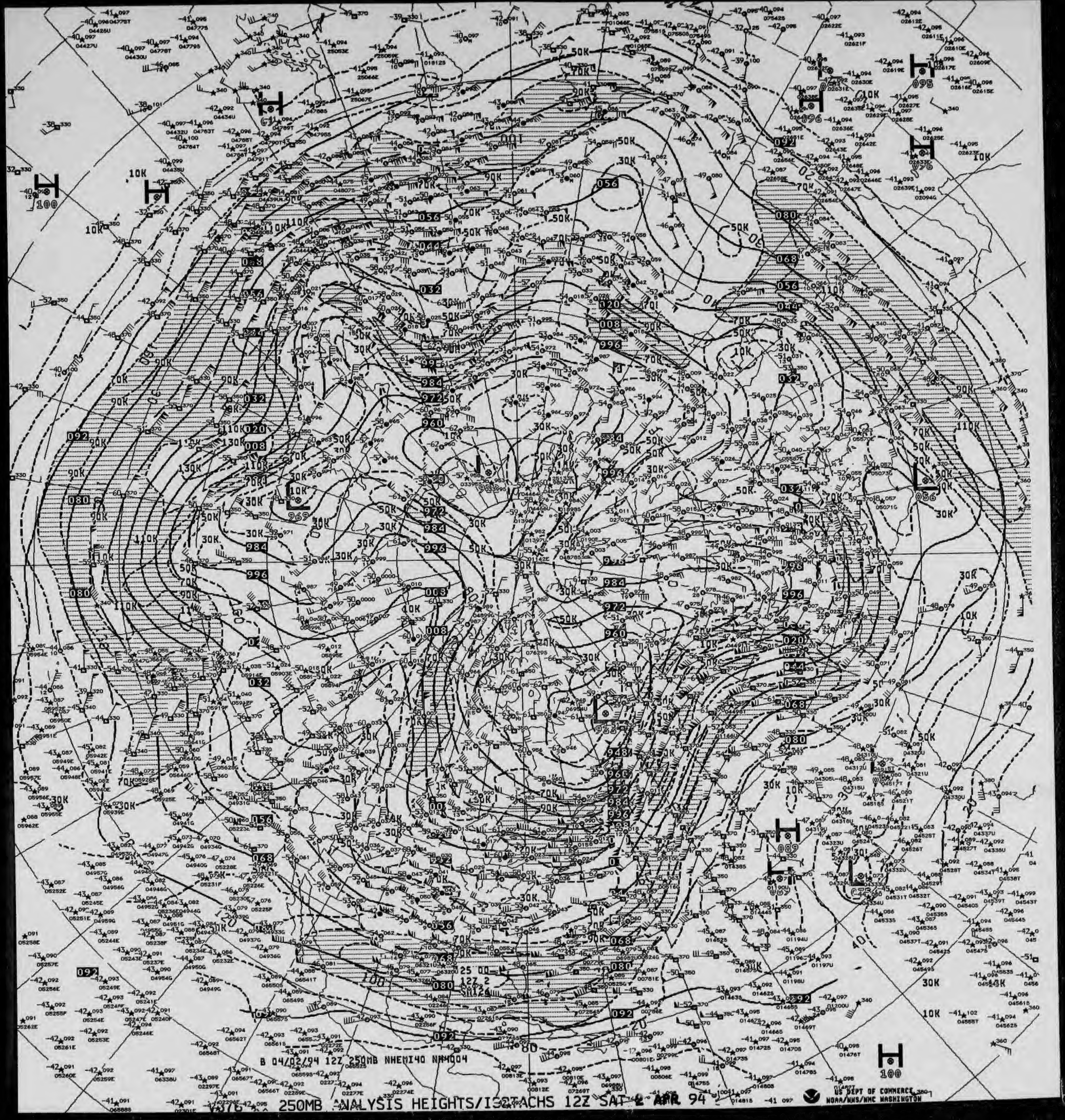

250MB ANALYSIS HEIGHTS/ISOTACHS 12Z SAT 2 APR 94

US DEPT OF COMMERCE
NOAA/NWS/NMC WASHINGTON

B 04/02/94 12Z 250MB NHEMI40 NMC004

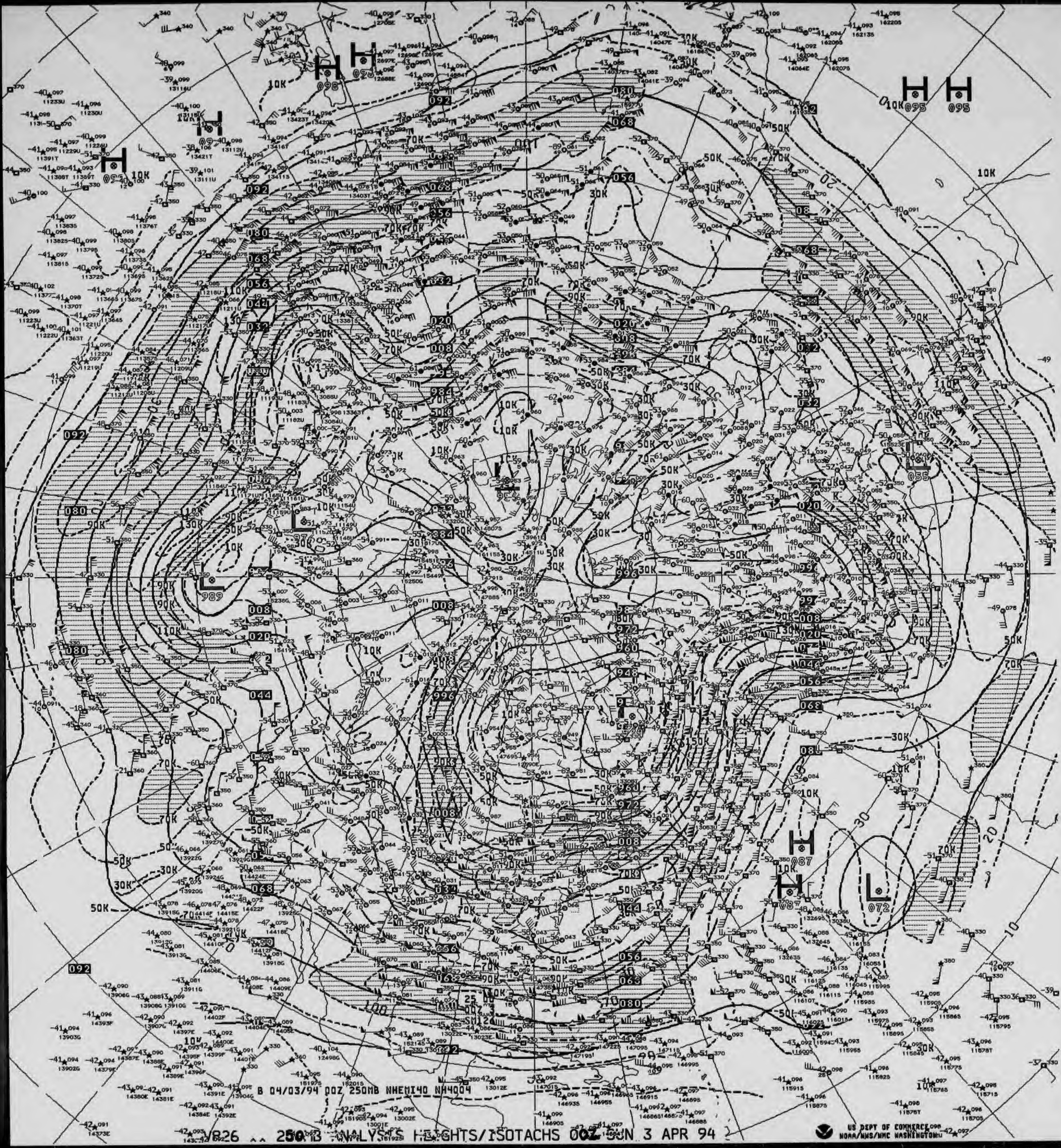

B 04/03/94 00Z 250MB NHEMI40 NH4004

V826 ^^ 250MB ANALYSIS HEIGHTS/ISOTACHS 00Z SUN 3 APR 94

US DEPT OF COMMERCE
NOAA/NWS/NMC WASHINGTON

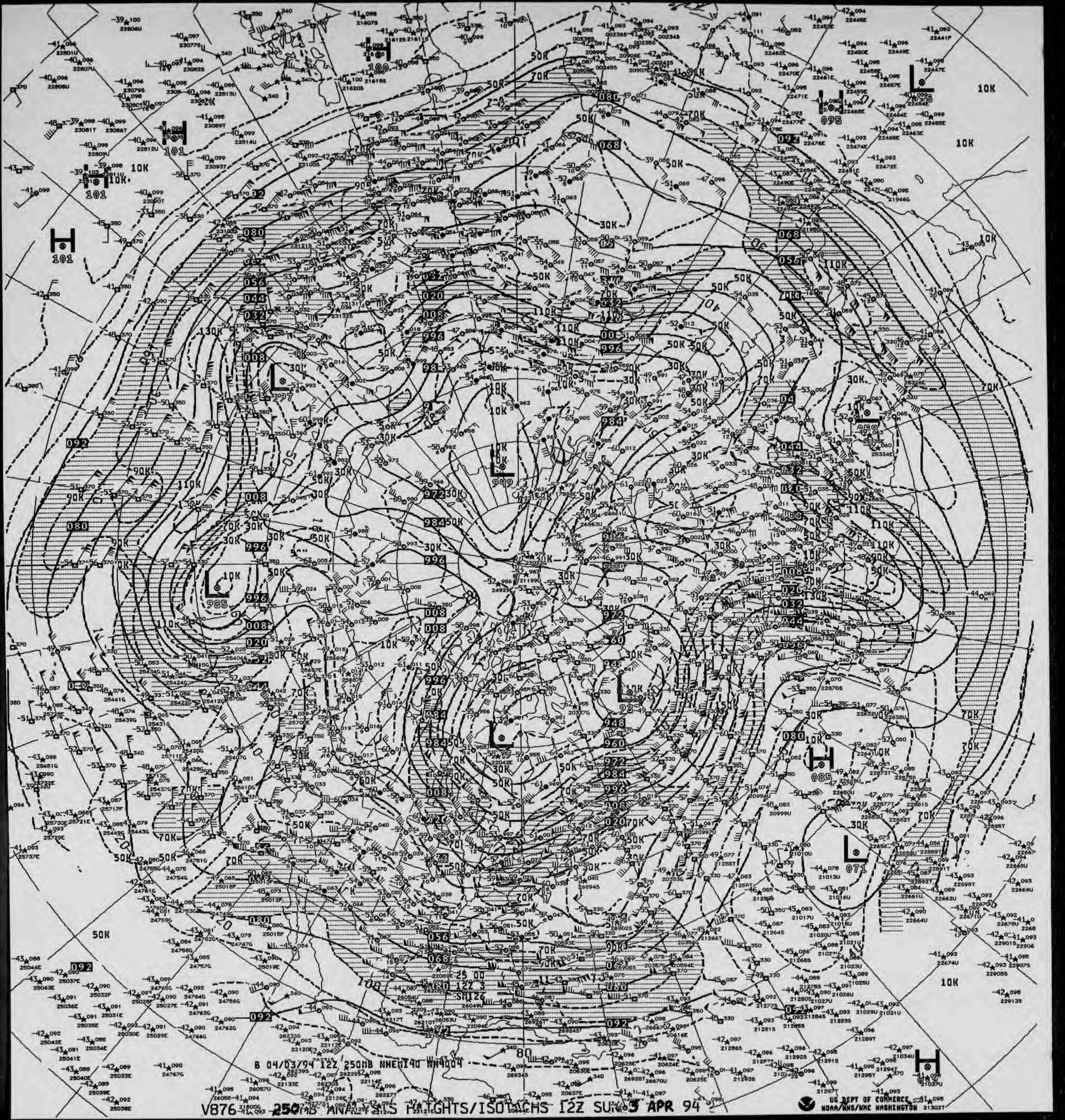
H
101
H
101
H
101
H
100
H
095
L
949
L
985
L
071
H
085
10K
30K
50K
70K
90K
110K
130K
150K

B 04/03/94 12Z 250MB NHEMI40 NH4004

V876 250MB ANALYSIS HEIGHTS/ISOTACHS 12Z SUN 3 APR 94

US DEPT OF COMMERCE
NOAA/NWS/NMC WASHINGTON

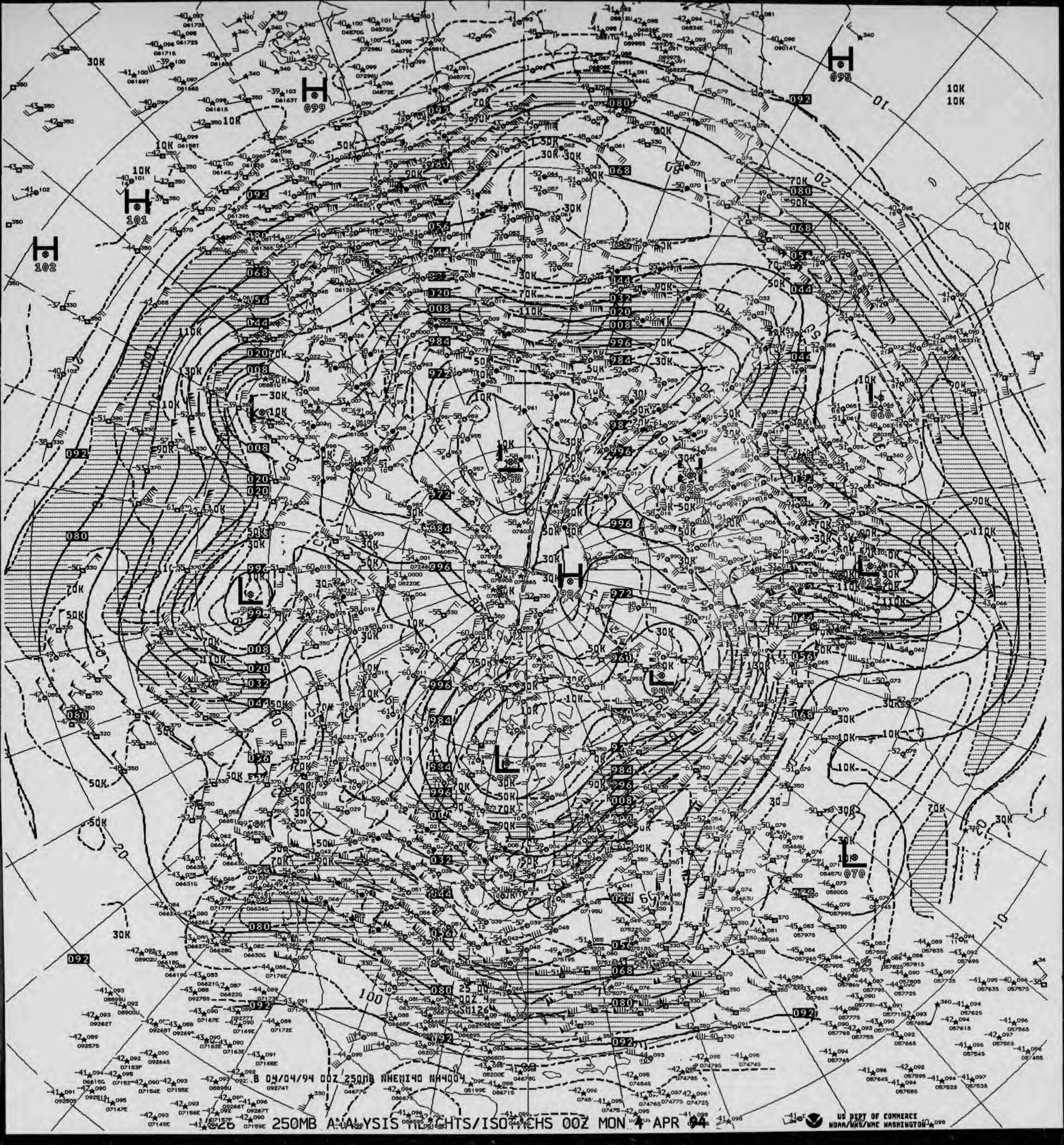
B 04/04/94 00Z 250MB NHEMI40 NH4004
H
L
10K
30K
50K
70K
90K
110K
130K
US DEPT OF COMMERCE
NOAA/NWS/NMC WASHINGTON

250MB ANALYSIS HEIGHTS/ISOTACHS 00Z MON 4 APR 94

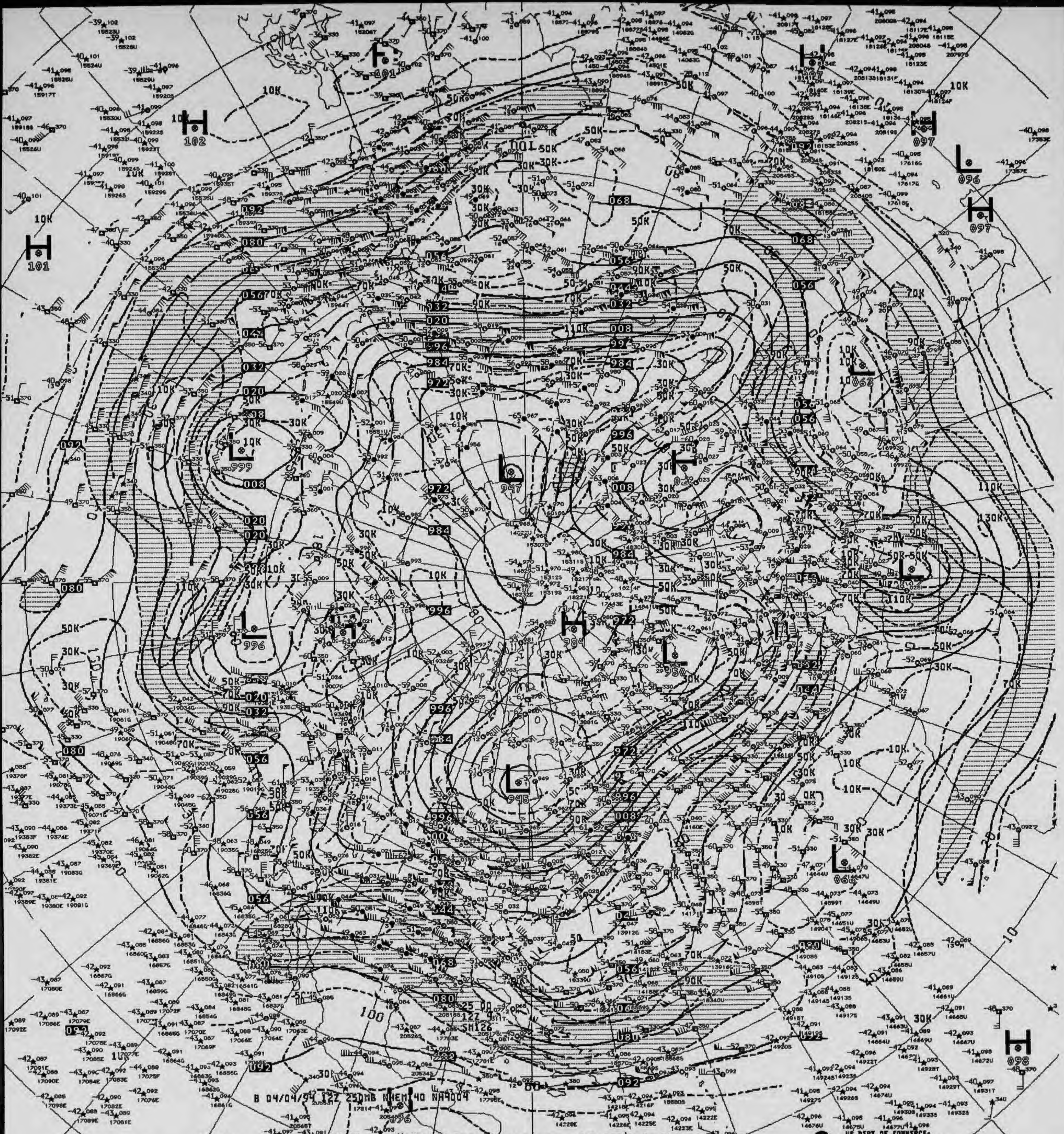
B 04/04/94 12Z 250MB NHEM 40 NH4004
H
L
10K
30K
50K
70K
90K
110K
130K

V876 ^^ 250MB ANALYSIS HEIGHTS/ISOTACHS 12Z MON 4 APR 94

US DEPT OF COMMERCE
NOAA/NWS/NMC WASHINGTON

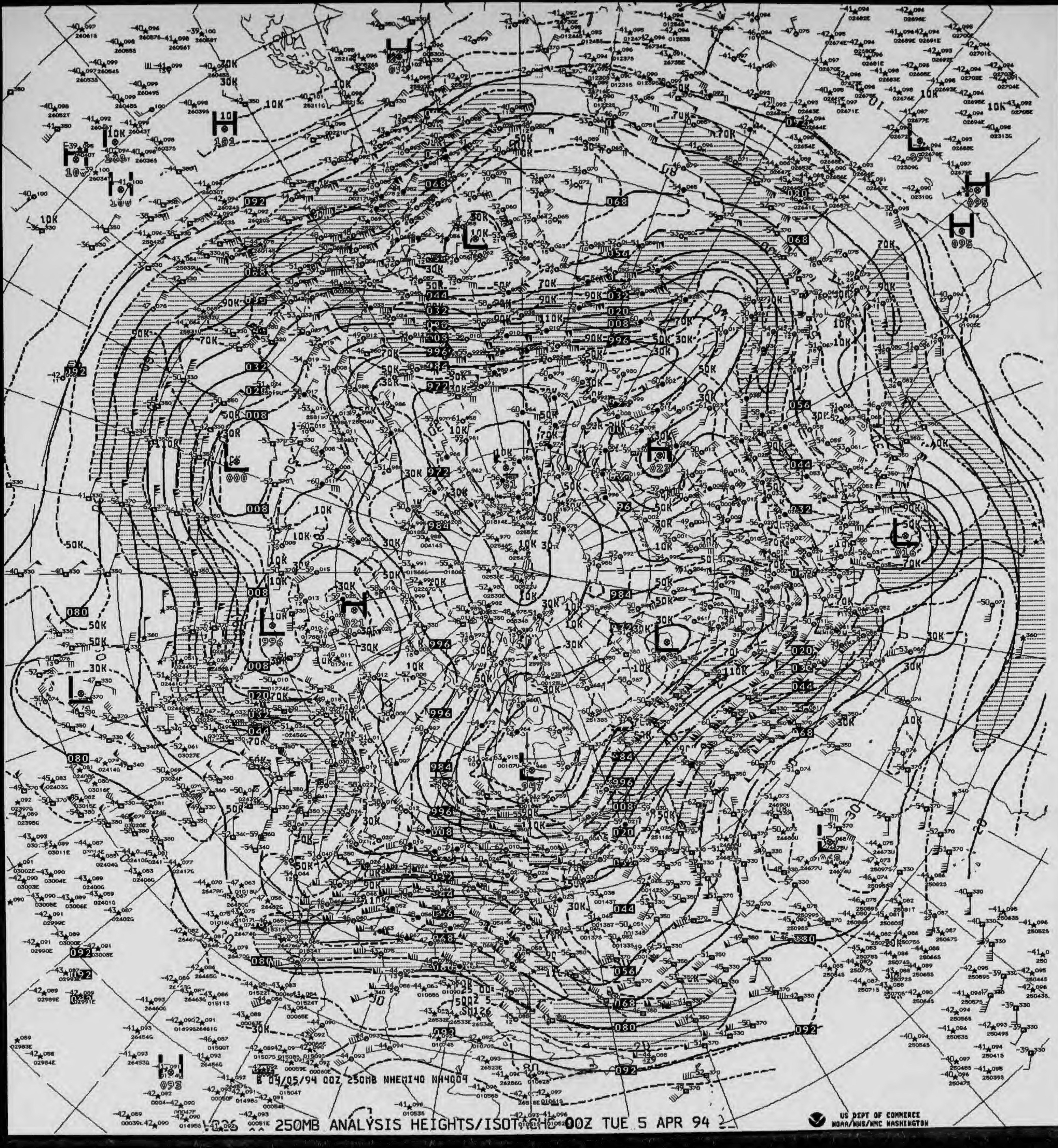
B 04/05/94 00Z 250MB NHEMI40 NH4004

250MB ANALYSIS HEIGHTS/ISOTACHS 00Z TUE 5 APR 94

US DEPT OF COMMERCE
NOAA/NWS/NMC WASHINGTON

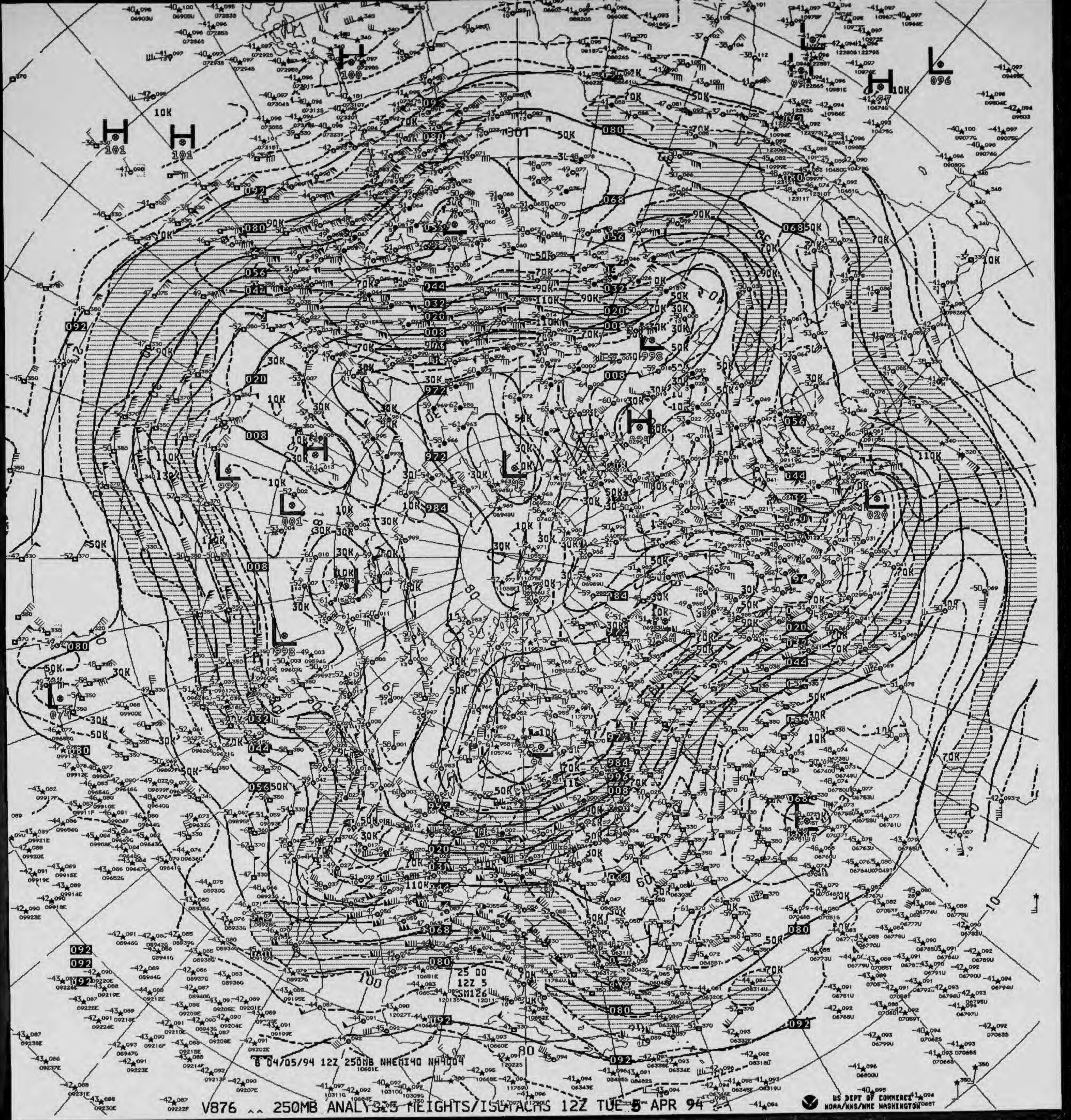

8 04/05/94 12Z 250MB NHEMI40 NH4004
25 00
12Z 5
SM126
US DEPT OF COMMERCE
NOAA/NWS/NMC WASHINGTON

V876 ^^ 250MB ANALYSIS HEIGHTS/ISOTACHS 12Z TUE 5 APR 94

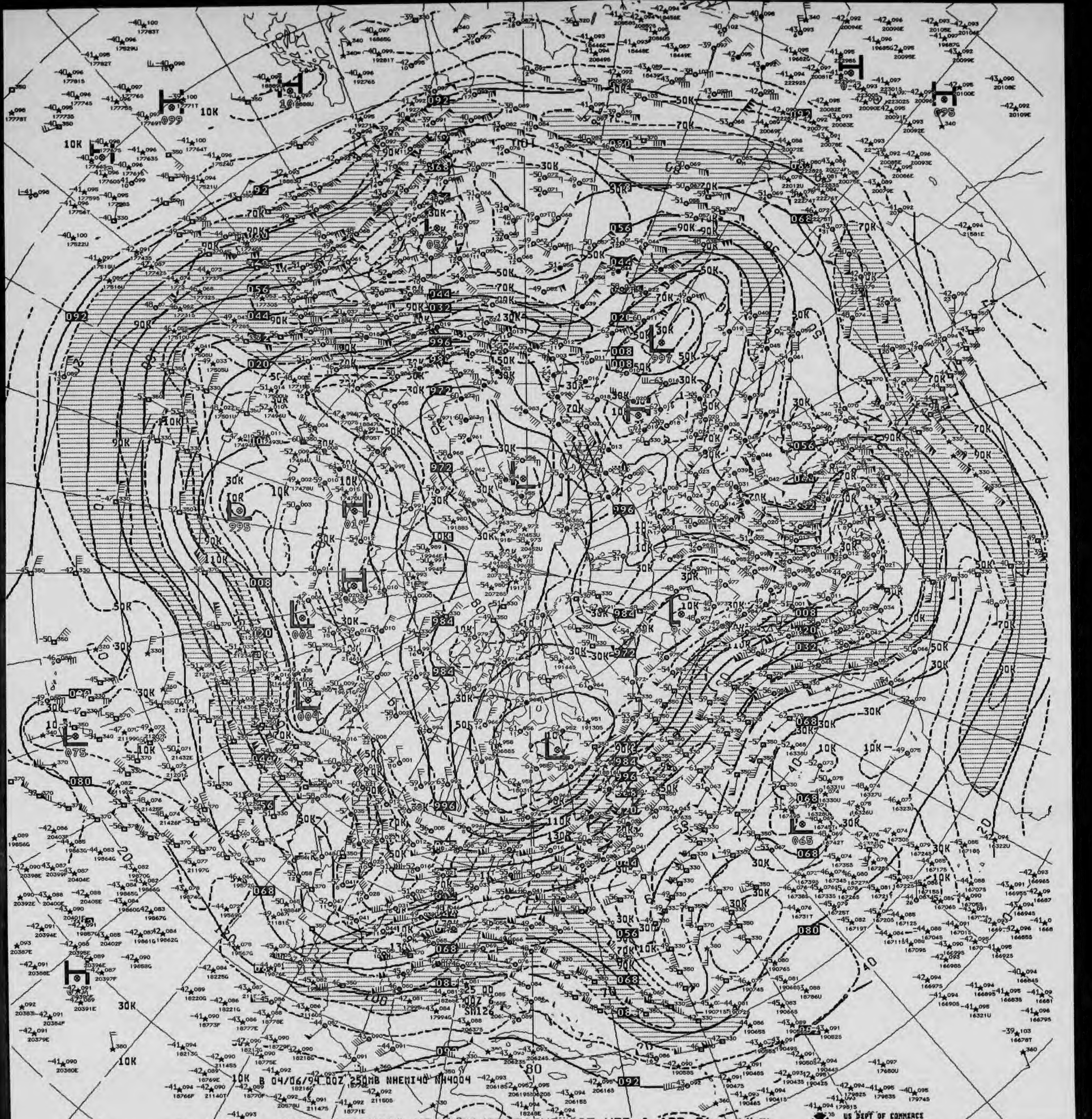
B 04/06/94 00Z 250MB NHEMI40 NH4004

V824 250MB ANALYSIS HEIGHTS/ISOTACHS 00Z WED 6 APR 94

US DEPT OF COMMERCE
NOAA/NWS/NMC WASHINGTON

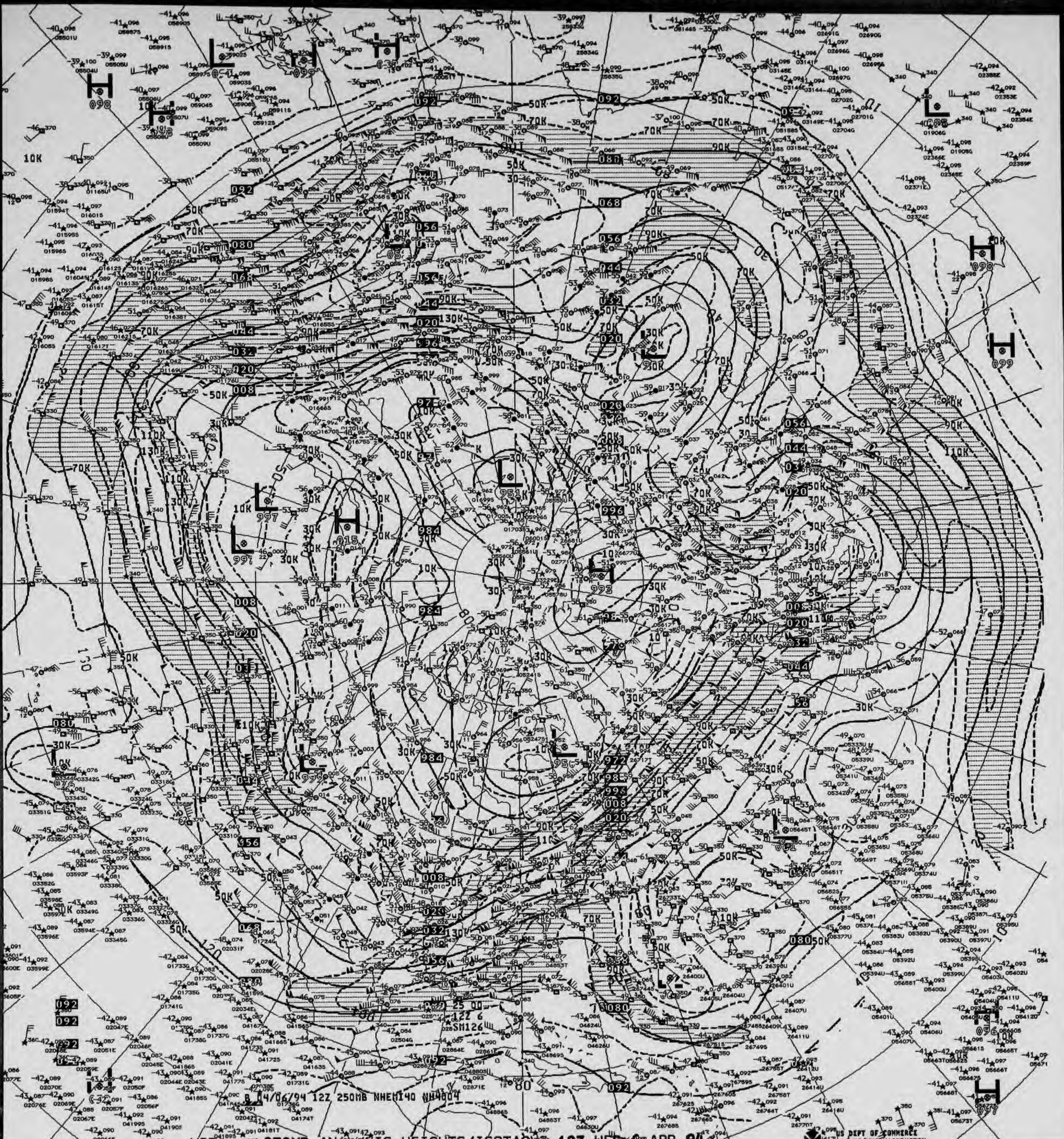
8 04/06/94 12Z 250MB NHEMI40 NH4004

V876 ^^ 250MB ANALYSIS HEIGHTS/ISOTACHS 12Z WED 6 APR 94

US DEPT OF COMMERCE
NOAA/NWS/NMC WASHINGTON

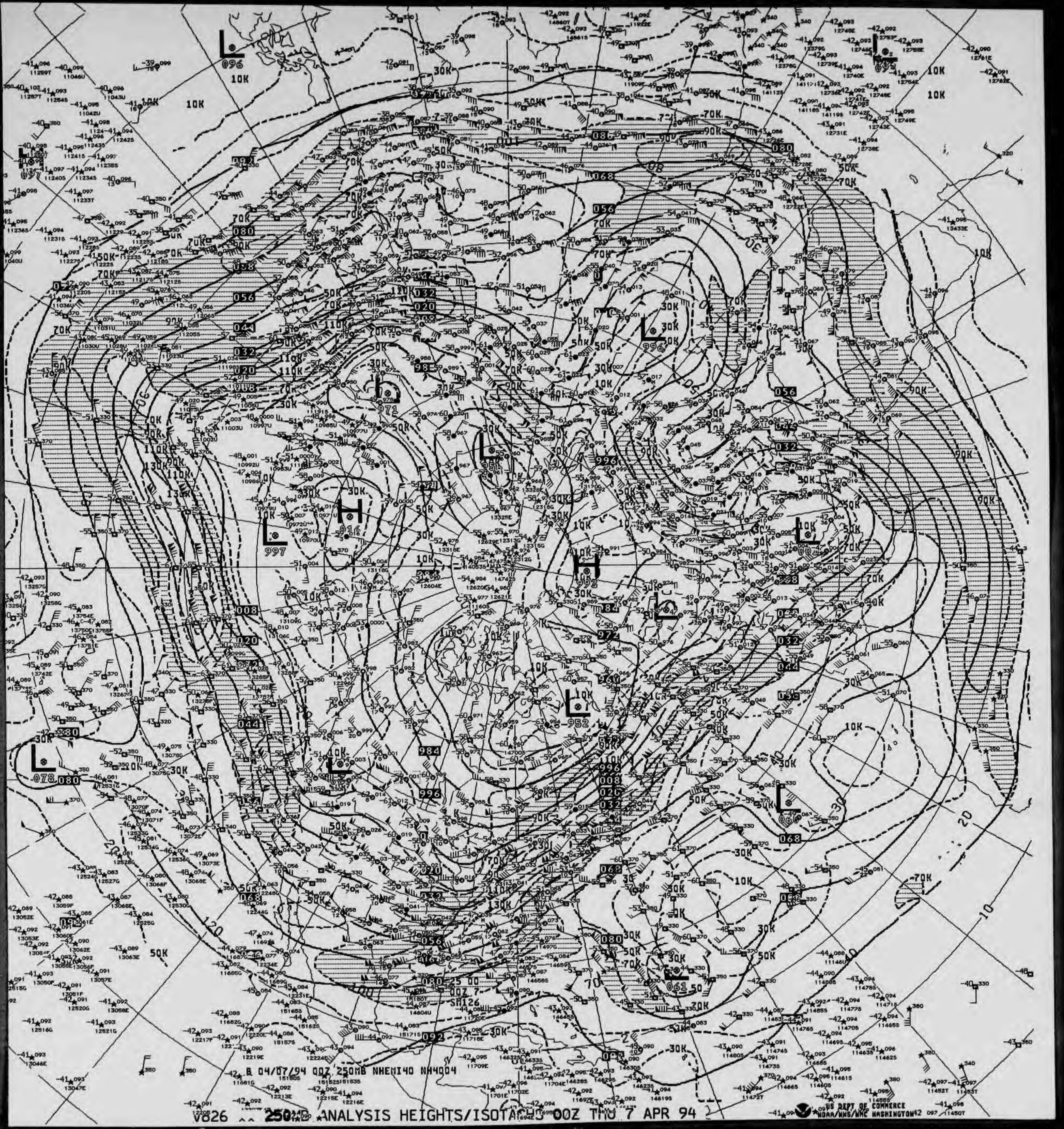

V826 ... 250MB ANALYSIS HEIGHTS/ISOTACHS 00Z THU 7 APR 94

B 04/07/94 00Z 250MB NHEMI40 NH4004
US DEPT OF COMMERCE
NOAA/NWS/NMC WASHINGTON

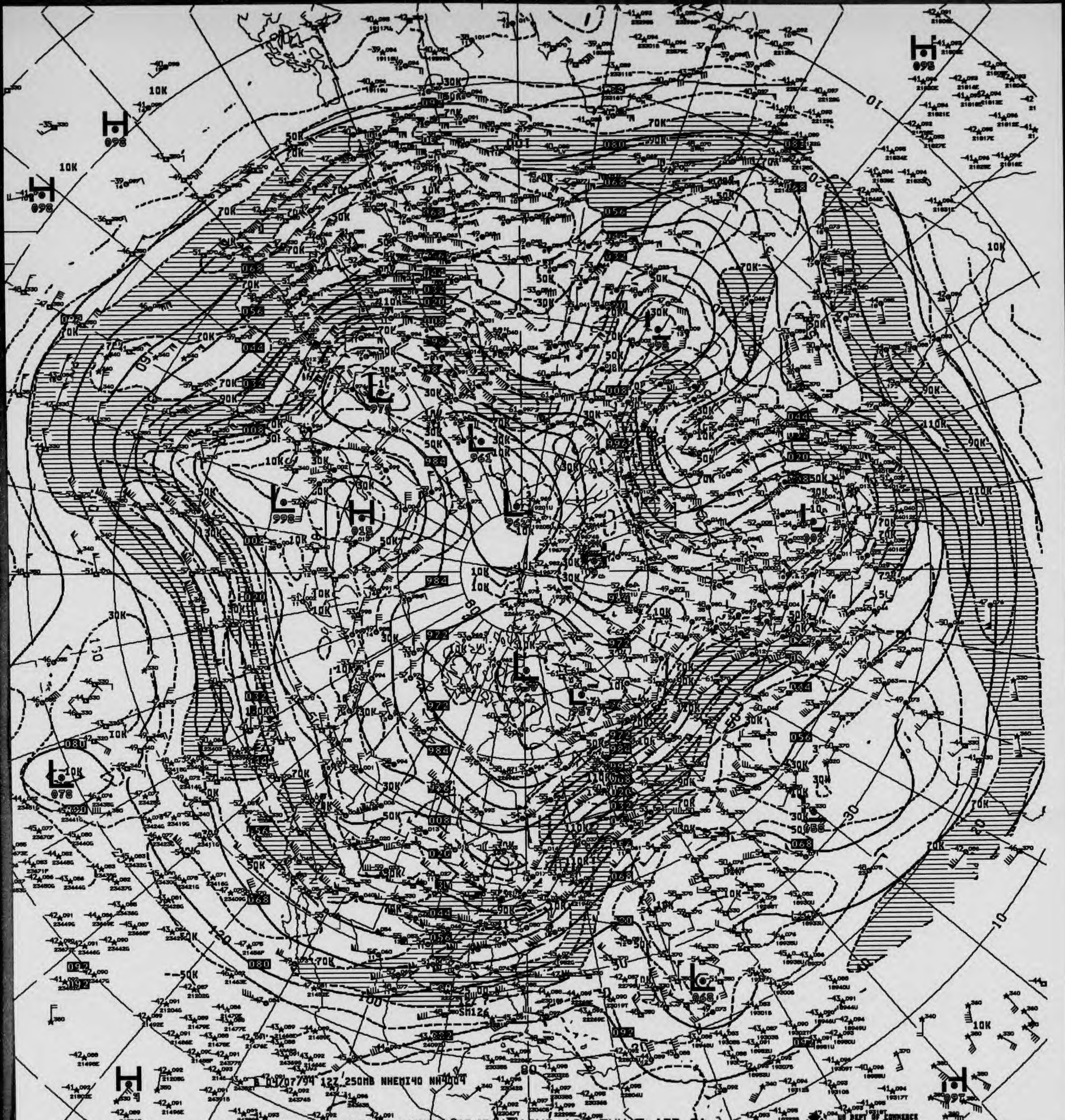
8 04/07/94 12Z 250MB NHEMI40 NH4004

V876 250MB ANALYSIS HEIGHTS/ISOTACHS 12Z THU 7 APR 94

US DEPT OF COMMERCE
NOAA/NWS/NMC WASHINGTON

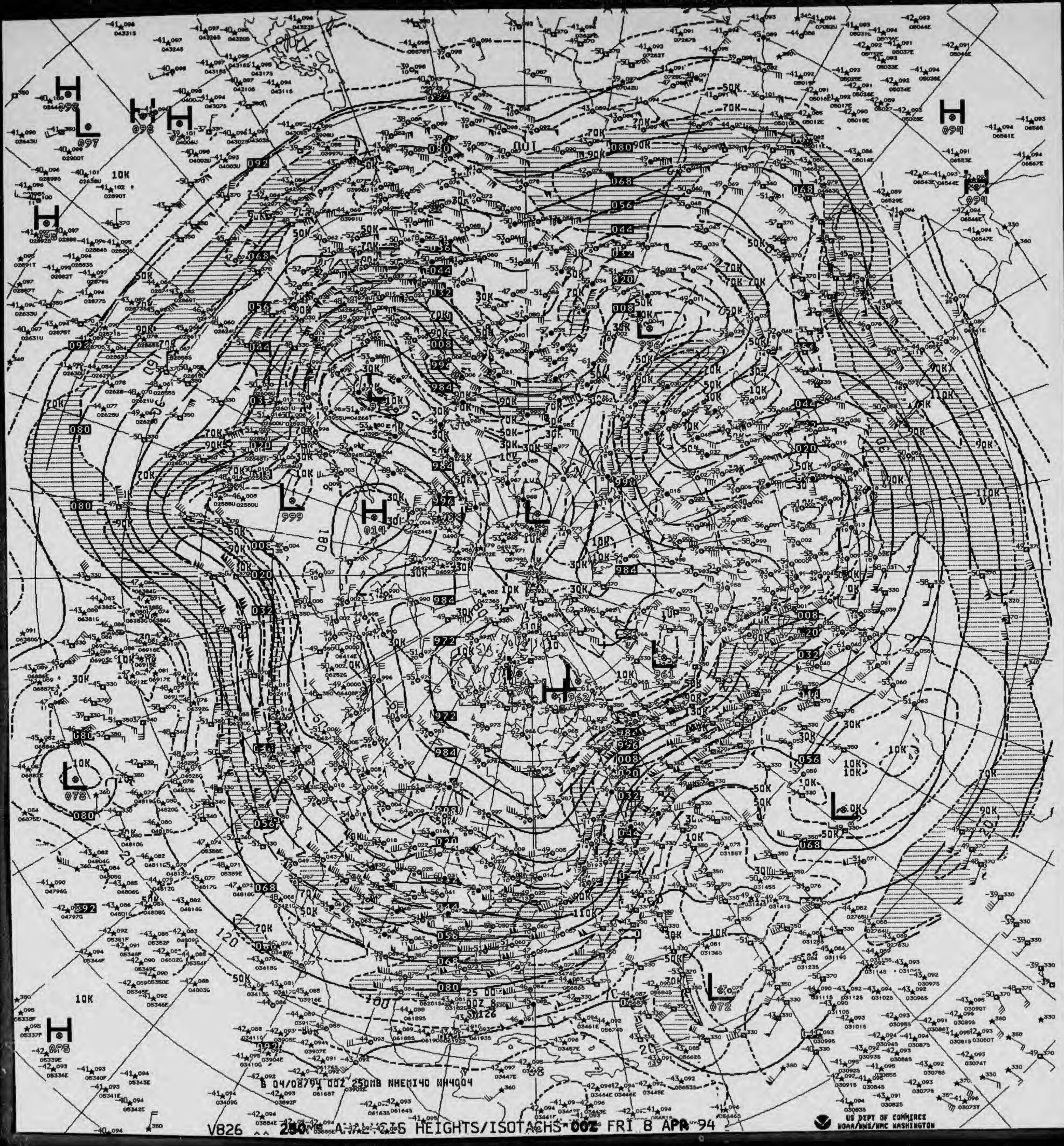
B 04/08794 00Z 250MB NHEMI40 NH4004
H
L
50K
70K
90K
110K

V826 ^^ 250MB ANALYSIS HEIGHTS/ISOTACHS 00Z FRI 8 APR 94

US DEPT OF COMMERCE
NOAA/NWS/NMC WASHINGTON

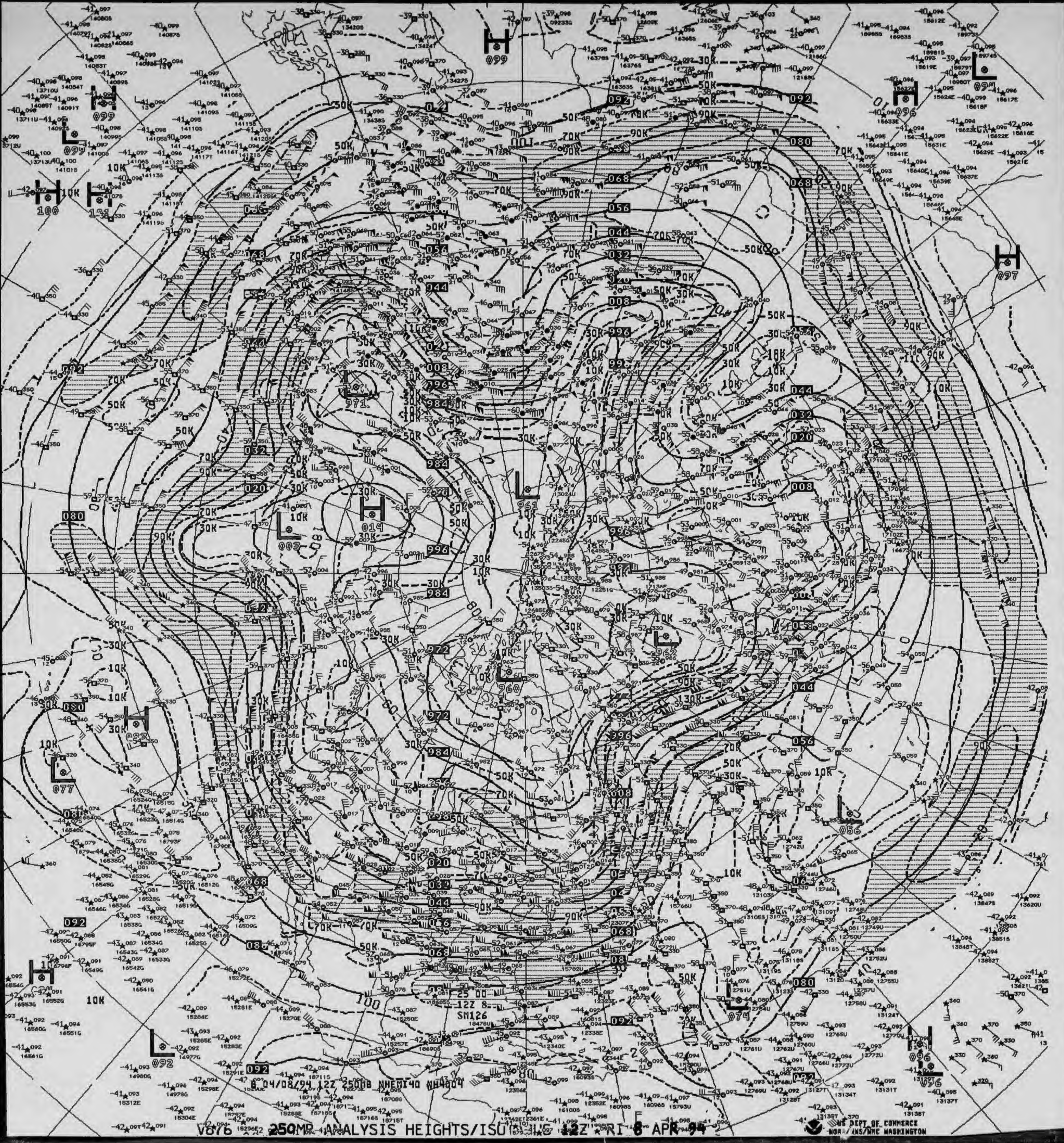
8 04/08/94 12Z 250MB NHEMI40 NH4804
25 00
12Z 8
SM126
US DEPT OF COMMERCE
NOAA/NWS/NMC WASHINGTON

V876 250MB ANALYSIS HEIGHTS/ISOTACHS 12Z FRI 8 APR 94

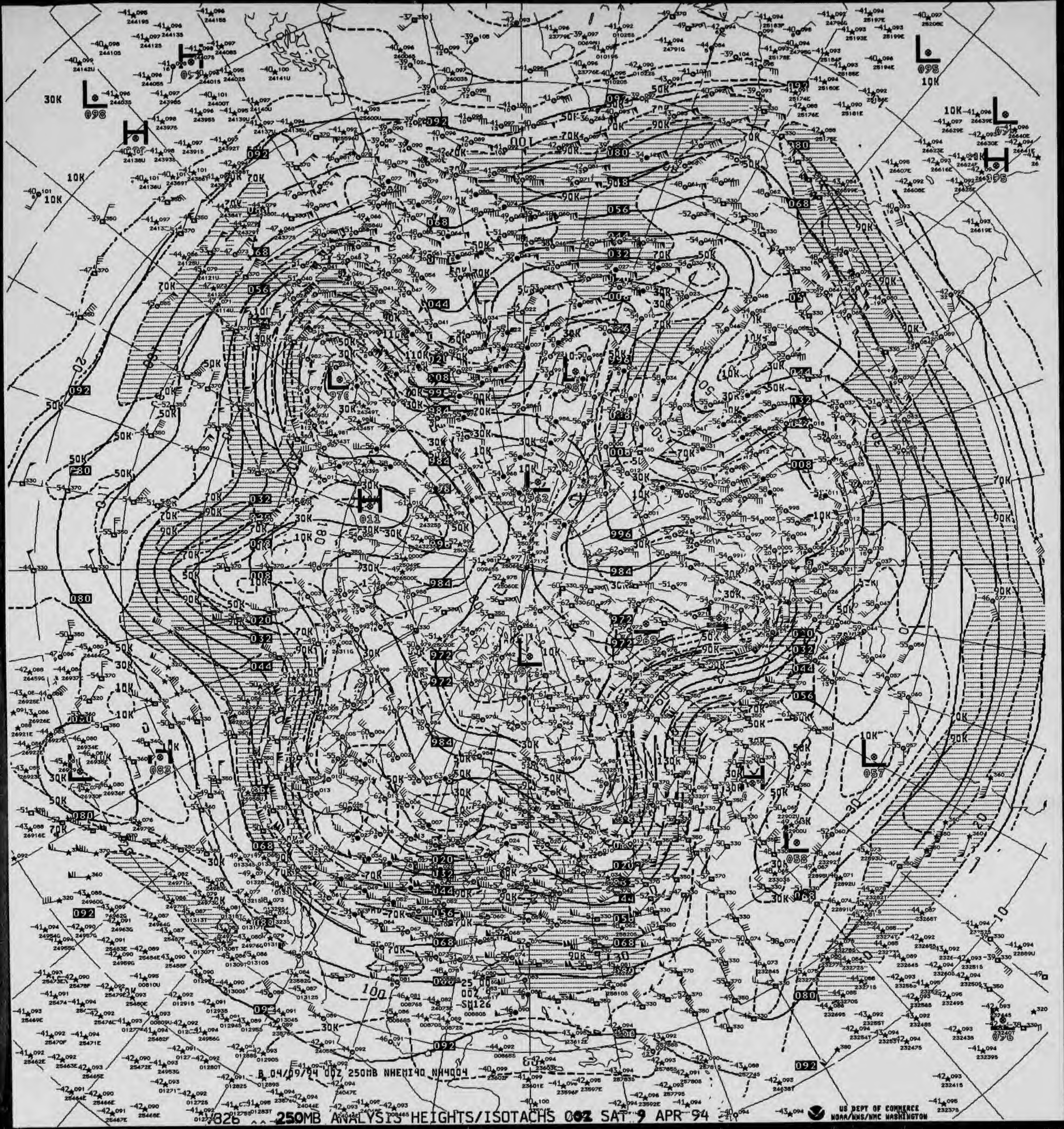

B 04/09/94 00Z 250MB NHEMI40 NH4004
US DEPT OF COMMERCE
NOAA/NWS/NMC WASHINGTON

826 250MB ANALYSIS HEIGHTS/ISOTACHS 00Z SAT 9 APR 94

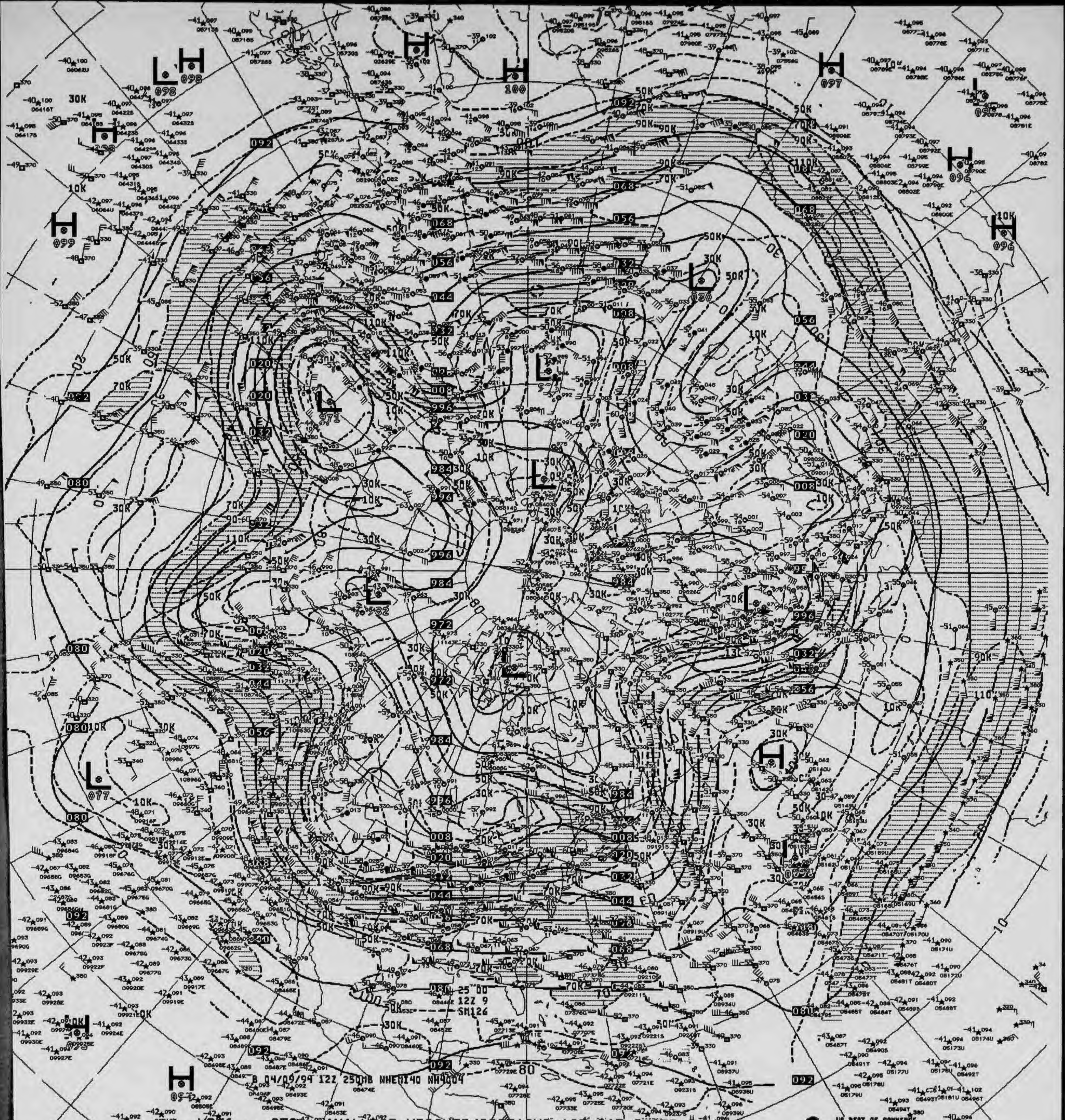
25 00
12Z 9
SM126
B 04/09/94 12Z 250MB NHEMI40 NH4004

V8 250MB ANALYSIS HEIGHTS/ISOTACHS 12Z SAT 9 APR 94

US DEPT OF COMMERCE
NOAA/NWS/NMC WASHINGTON

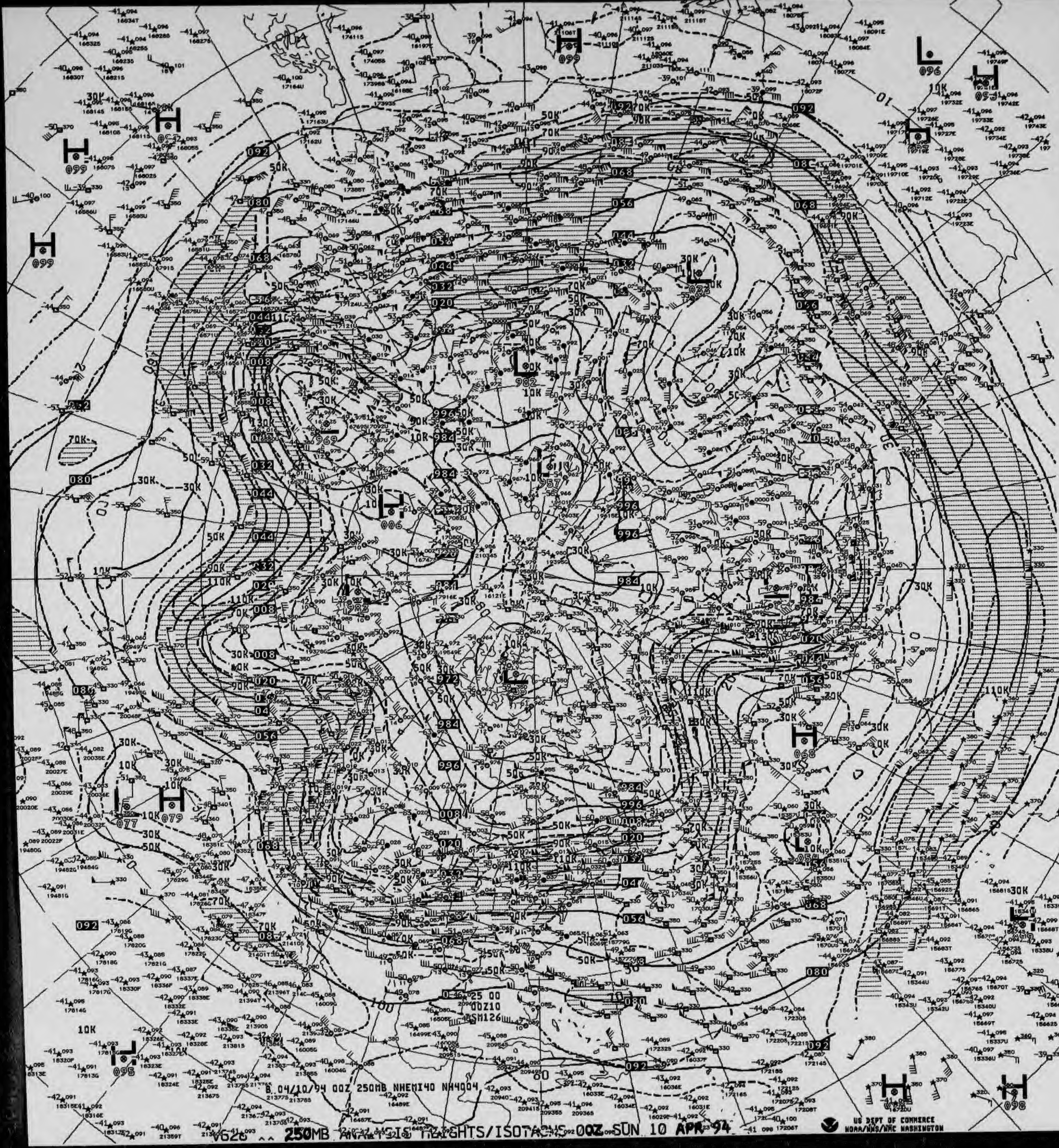
25 00
00Z10
SM126

B. 04/10/94 00Z 250MB NHEMI40 NH4004

V626 ^^ 250MB ANALYSIS HEIGHTS/ISOTACHS 00Z SUN 10 APR 94

US DEPT OF COMMERCE
NOAA/NWS/NMC WASHINGTON

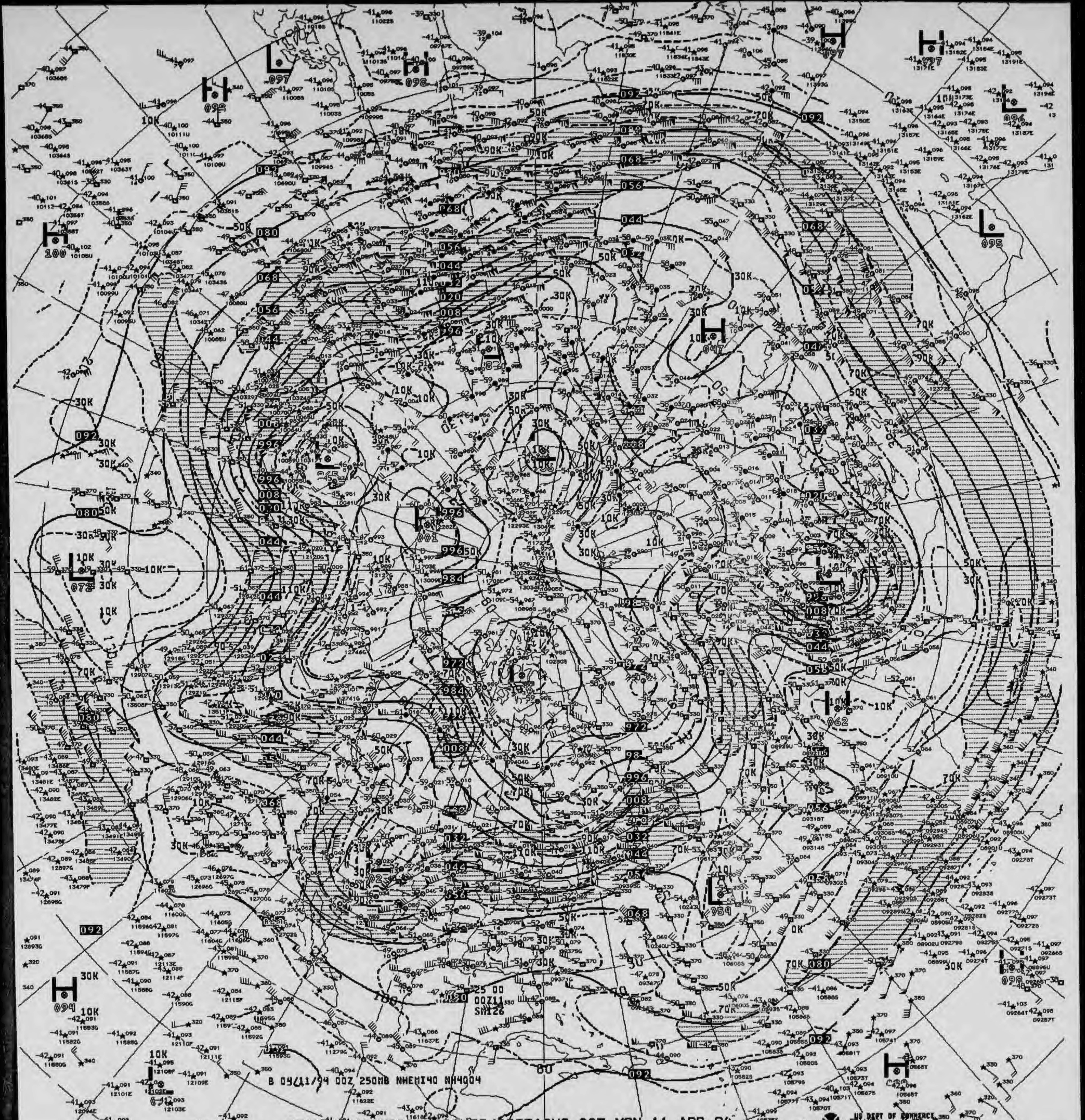

B 04/11/94 00Z 250MB NHEMI40 NH4004

V026 ^^ 250MB ANALYSIS HEIGHTS/ISOTACHS 00Z MON 11 APR 94

US DEPT OF COMMERCE
NOAA/NWS/NMC WASHINGTON

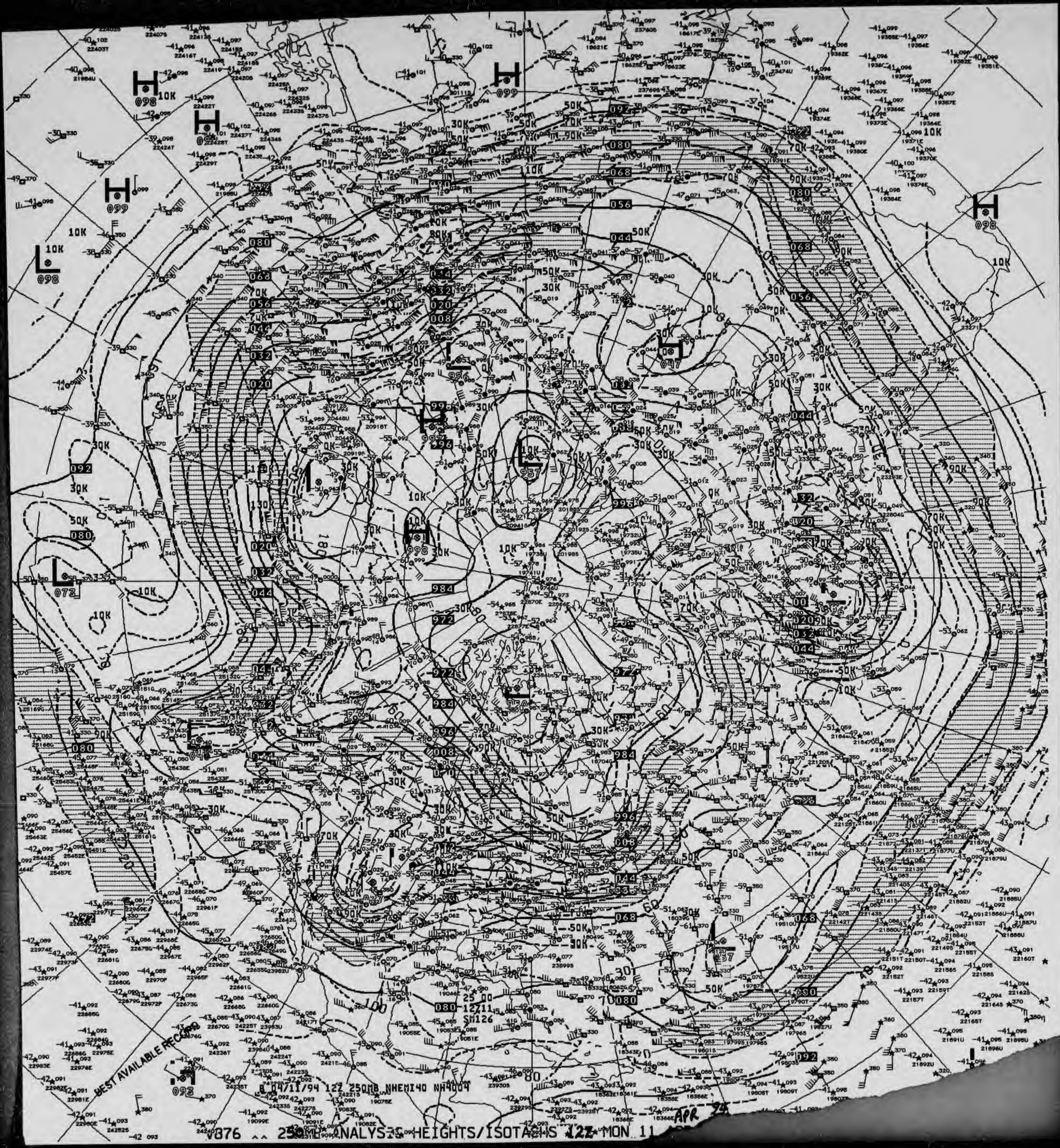
BEST AVAILABLE RECORD
B 04/11/94 12Z 250MB NHEMI40 NH4004
25 00
12211
SM126
V876 ^^ 250MB ANALYSIS HEIGHTS/ISOTACHS 12Z MON 11
APR 94

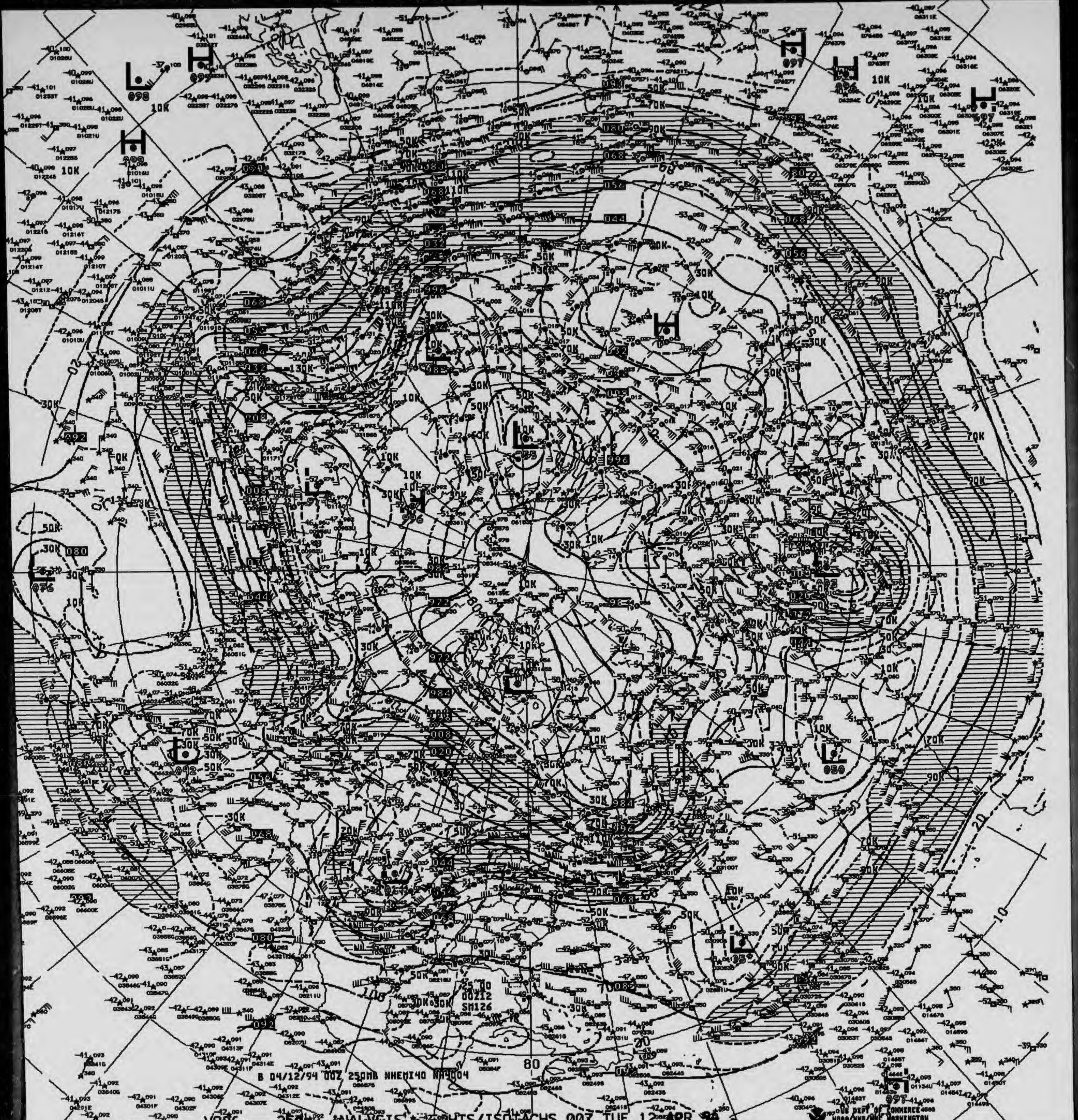
B 04/12/94 00Z 250MB NHEMI40 NA1004
SM126

V826 250MB ANALYSIS HEIGHTS/ISOTACHS 00Z TUE 12 APR 94

US DEPT OF COMMERCE
NOAA/NWS/NMC WASHINGTON

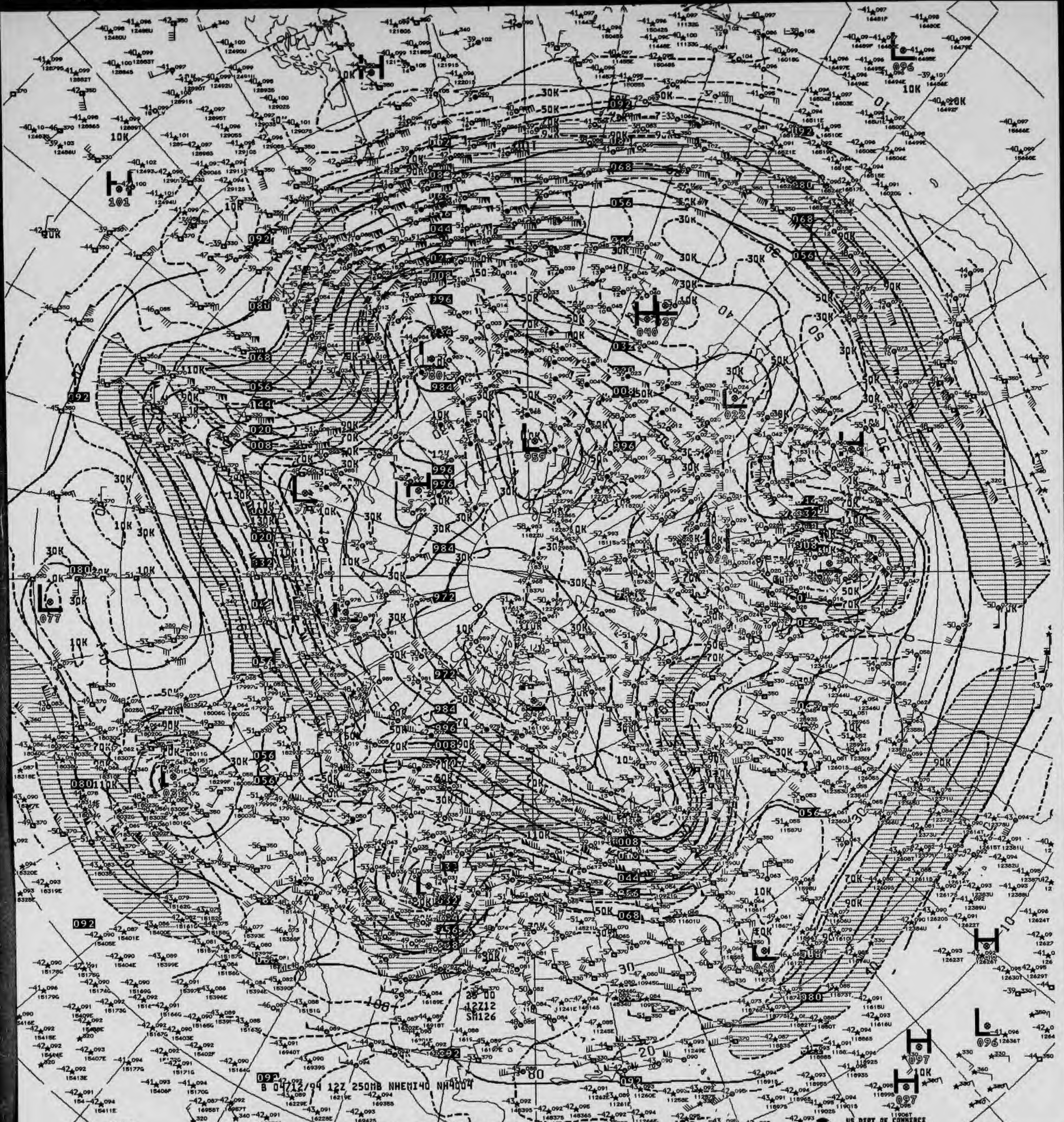
B 04/12/94 12Z 250MB NHEMI40 NH4004
250 00
12Z12
SM126

V876 ^^ 250MB ANALYSIS HEIGHTS/ISOTACHS 12Z TUE 12 APR 94

US DEPT OF COMMERCE
NOAA/NWS/NMC WASHINGTON

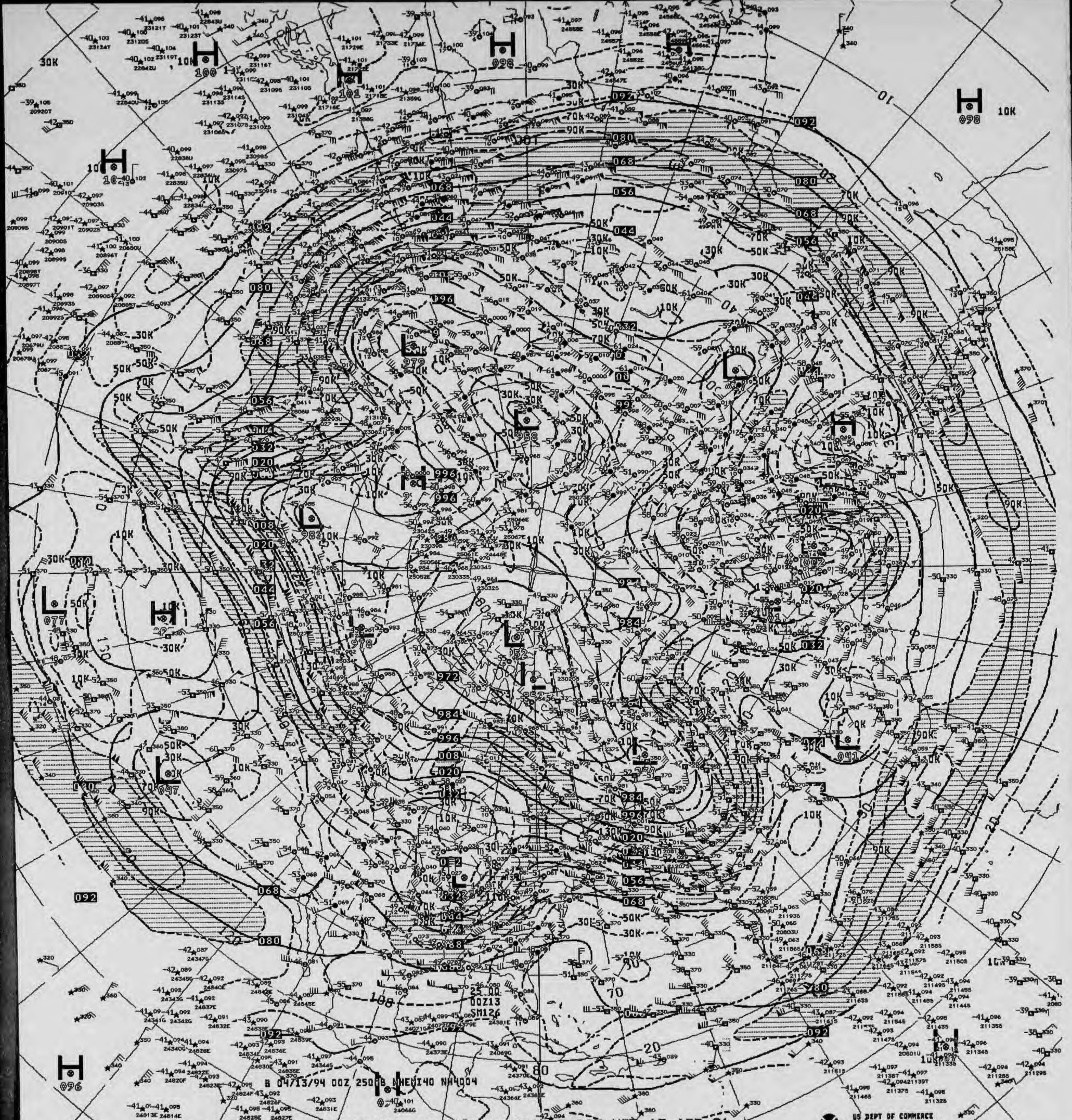
B 04/13/94 00Z 250MB NHEMI40 NH4004
25 00
00Z13
SM126

V826 .. 250MB ANALYSIS HEIGHTS/ISOTACHS 00Z WED 13 APR 94

US DEPT OF COMMERCE
NOAA/NWS/NMC WASHINGTON

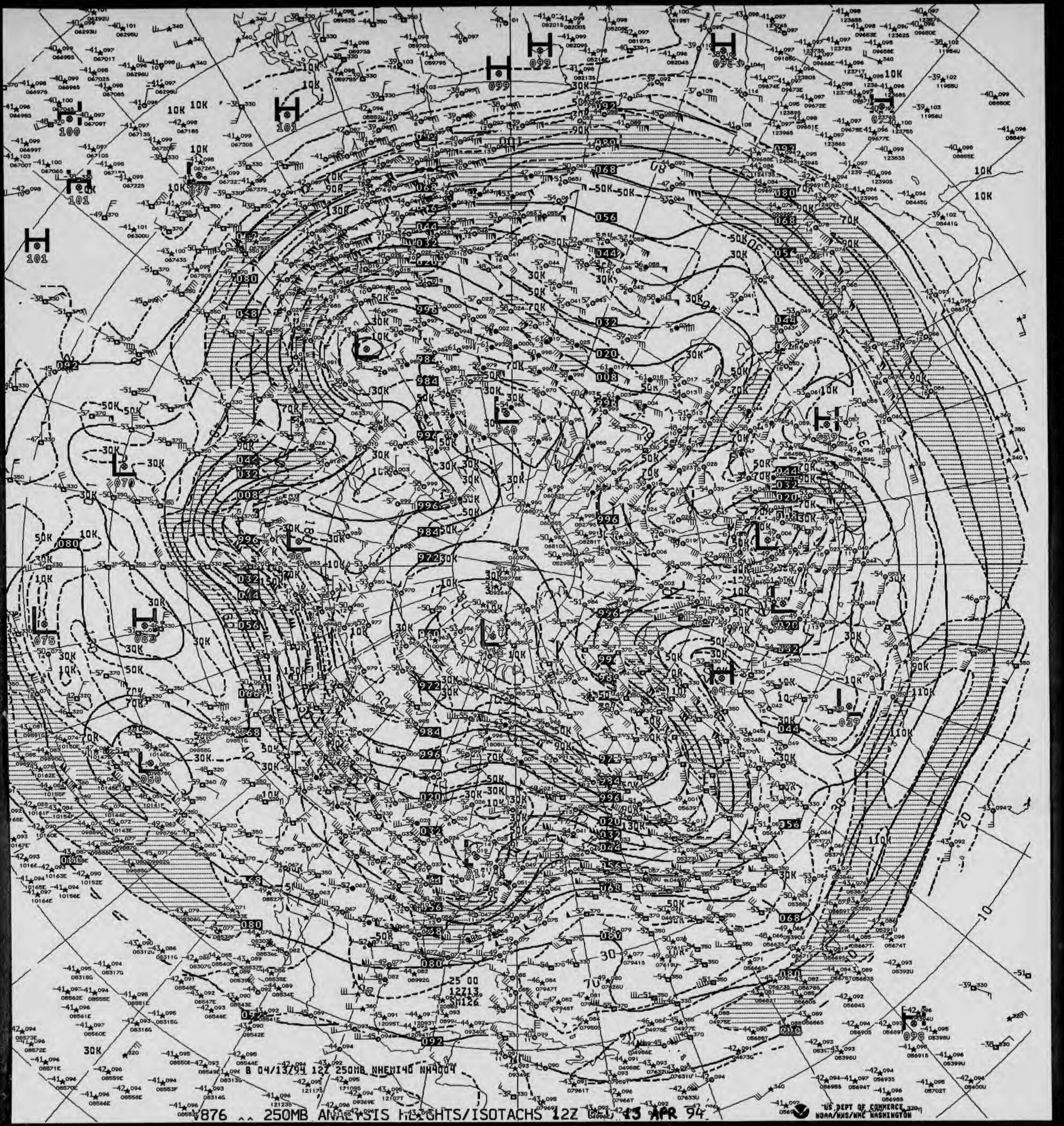
B 04/13/94 12Z 250MB NHEMI40 NH4004
25 00
12713
M126

V876 ^^ 250MB ANALYSIS HEIGHTS/ISOTACHS 12Z WED 13 APR 94

US DEPT OF COMMERCE
NOAA/NWS/NMC WASHINGTON

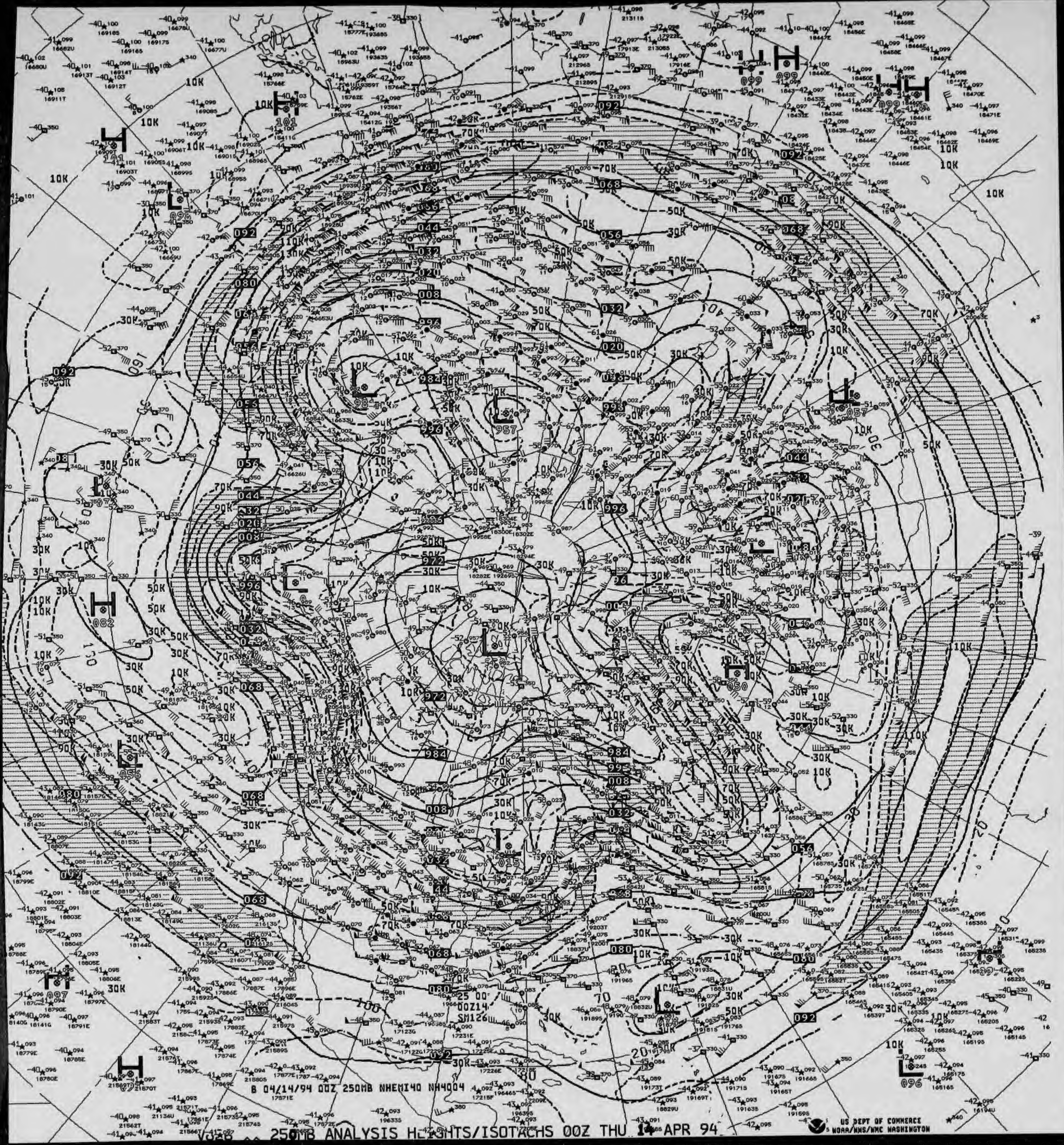

B 04/14/94 00Z 250MB NHEMI40 NH4004
US DEPT OF COMMERCE
NOAA/NWS/NMC WASHINGTON

250MB ANALYSIS HEIGHTS/ISOTACHS 00Z THU 14 APR 94

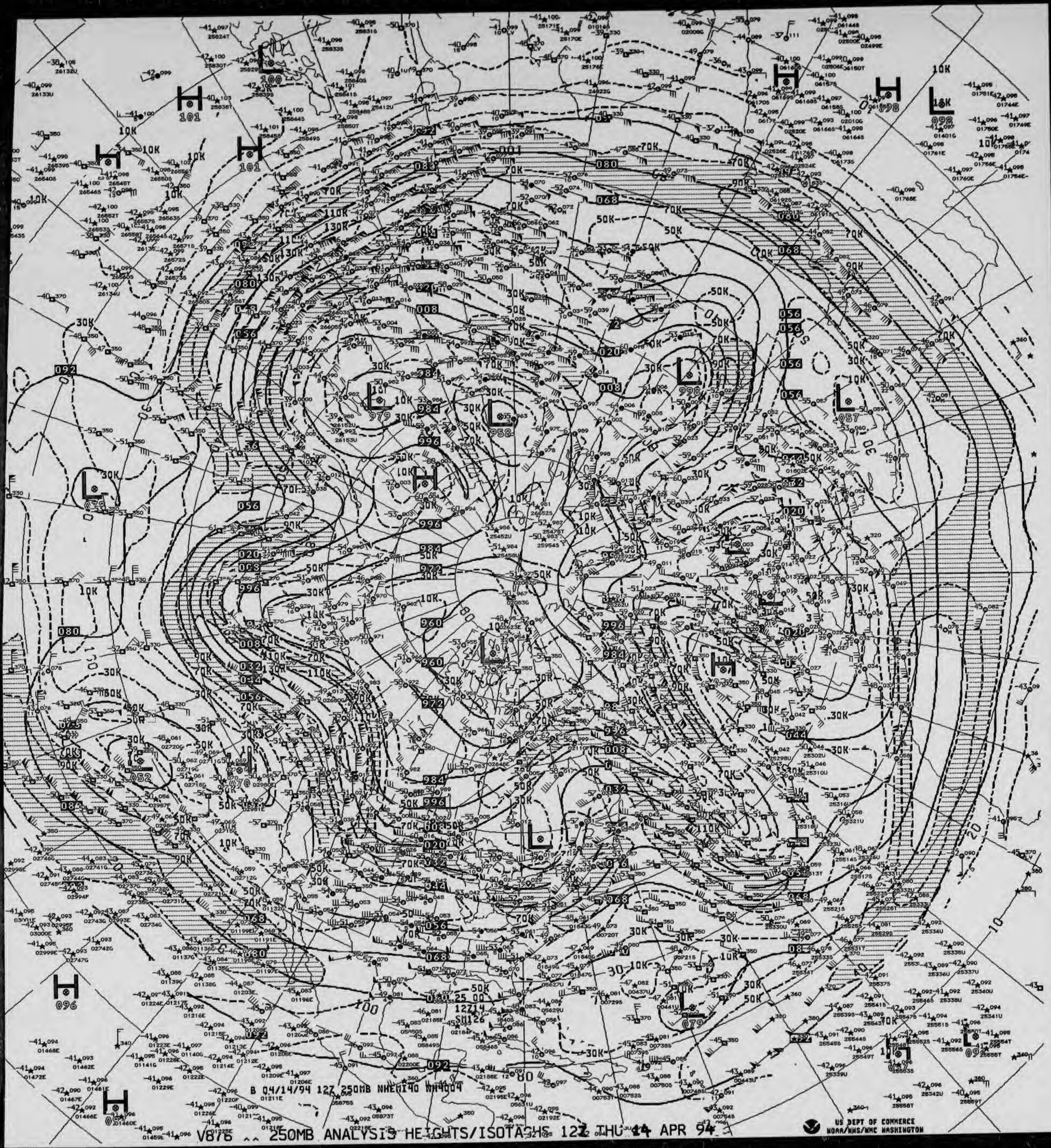

B 04/14/94 12Z 250MB NHEMI40 NH4004

V876 ^^ 250MB ANALYSIS HEIGHTS/ISOTACHS 12Z THU 14 APR 94

US DEPT OF COMMERCE
NOAA/NWS/NMC WASHINGTON

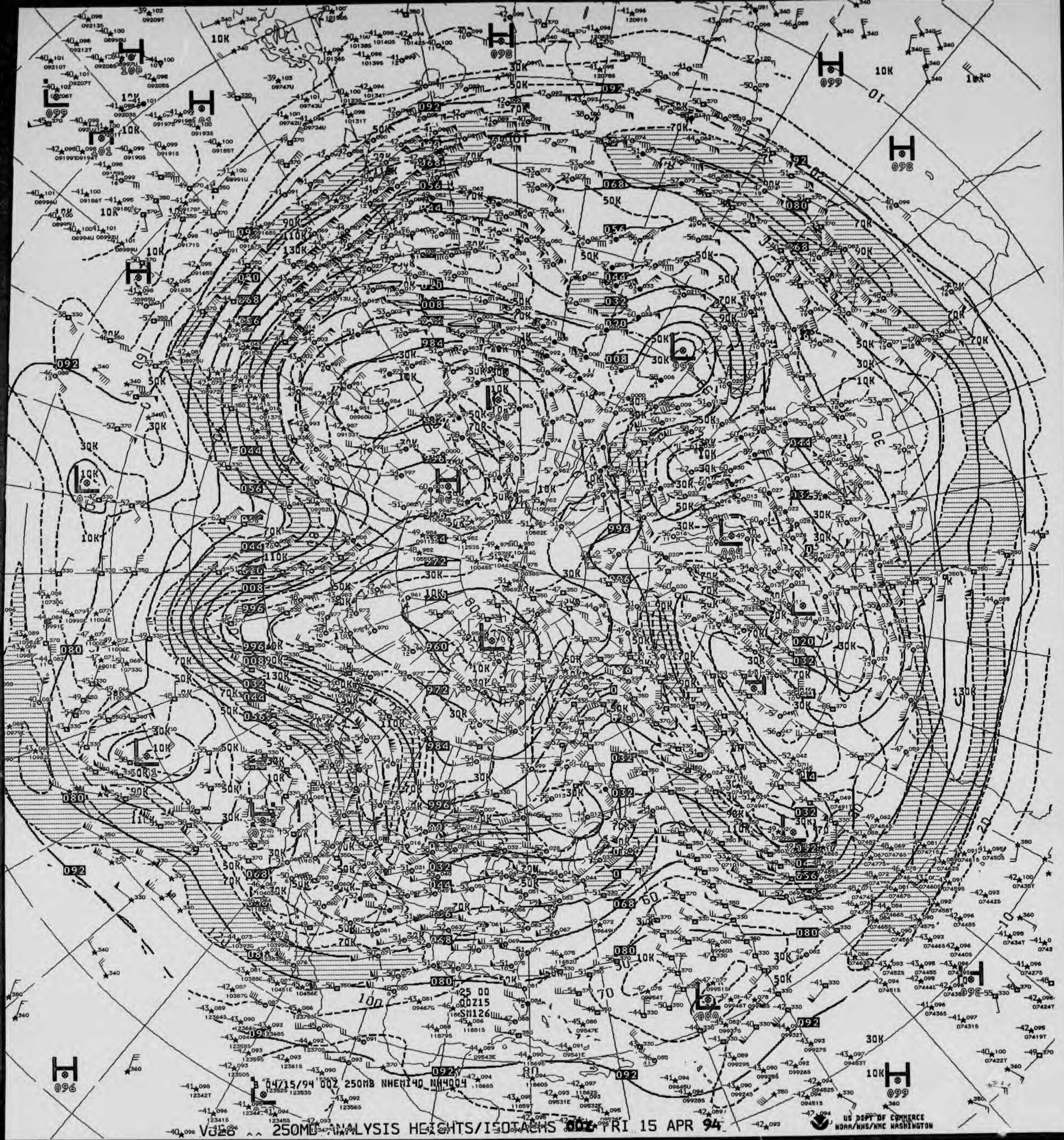

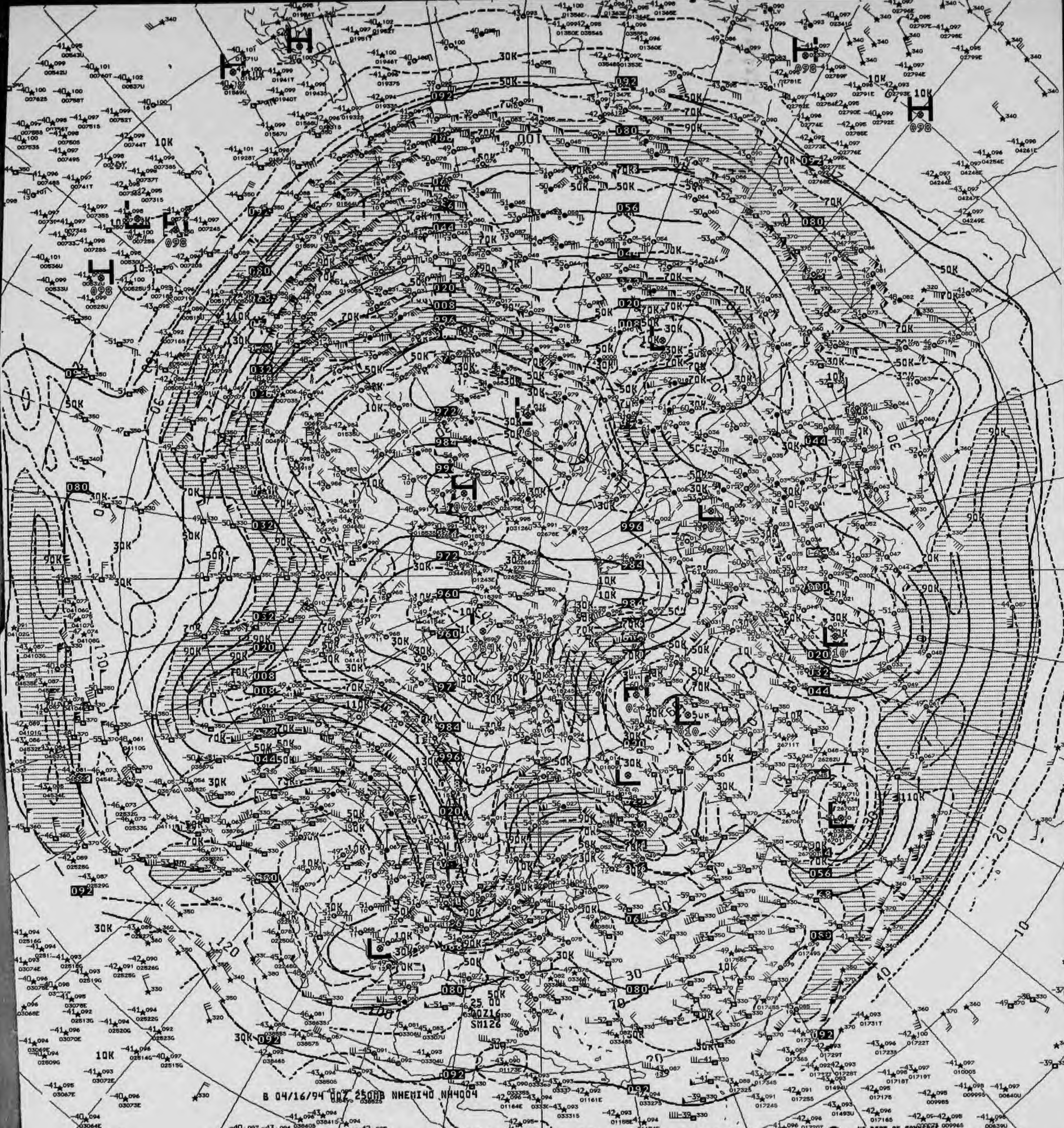

B 04/16/94 00Z 250MB NHEMI40 NH4004

V826 250MB ANALYSIS HEIGHTS/ISOTACHS 00Z SAT 16 APR 94

US DEPT OF COMMERCE
NOAA/NWS/NMC WASHINGTON

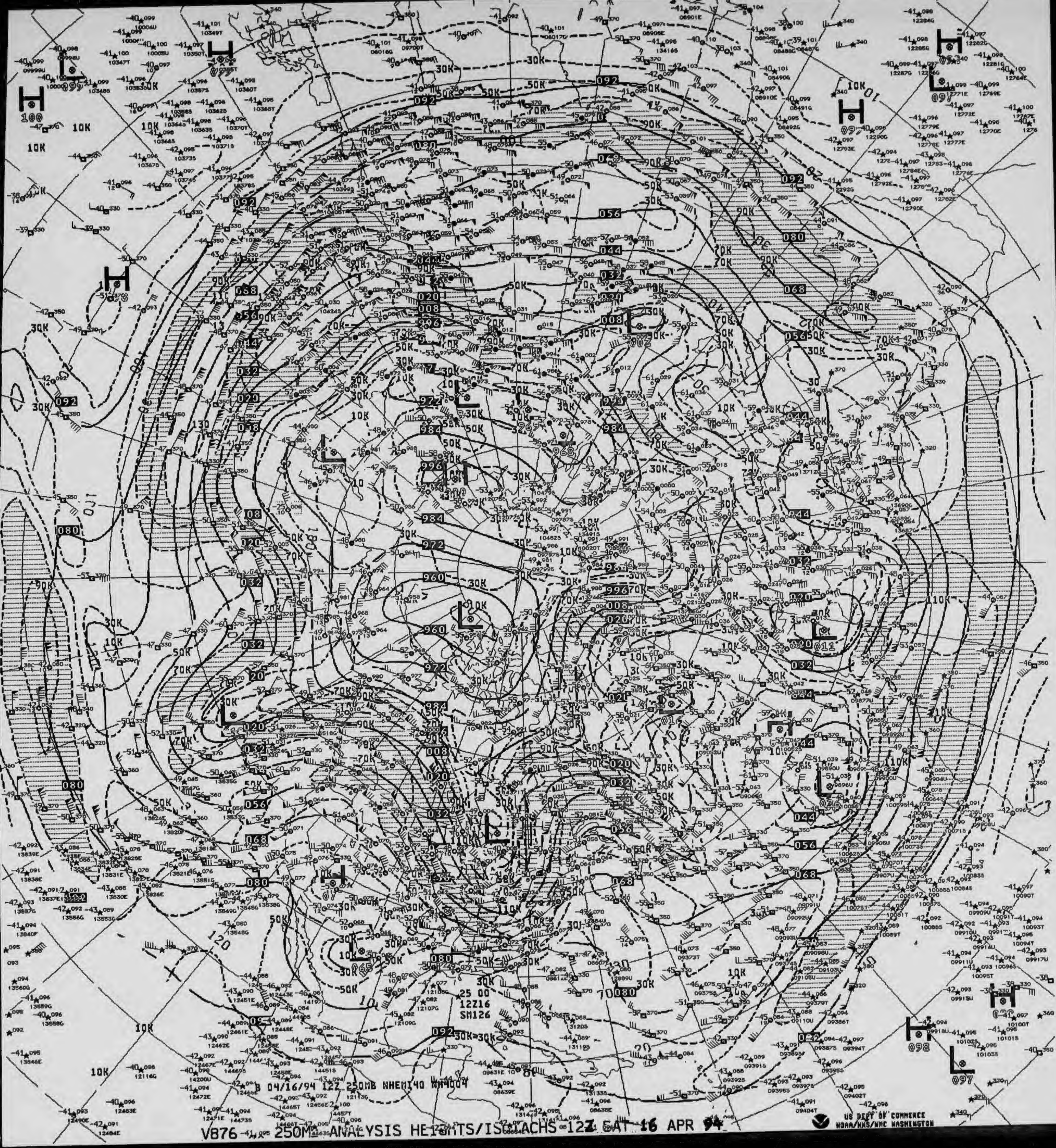

B 04/16/94 12Z 250MB NHEMI40 NH4004
25 00
12Z16
SM126
US DEPT OF COMMERCE
NOAA/NWS/NMC WASHINGTON

V876 250MB ANALYSIS HEIGHTS/ISOTACHS 12Z SAT 16 APR 94

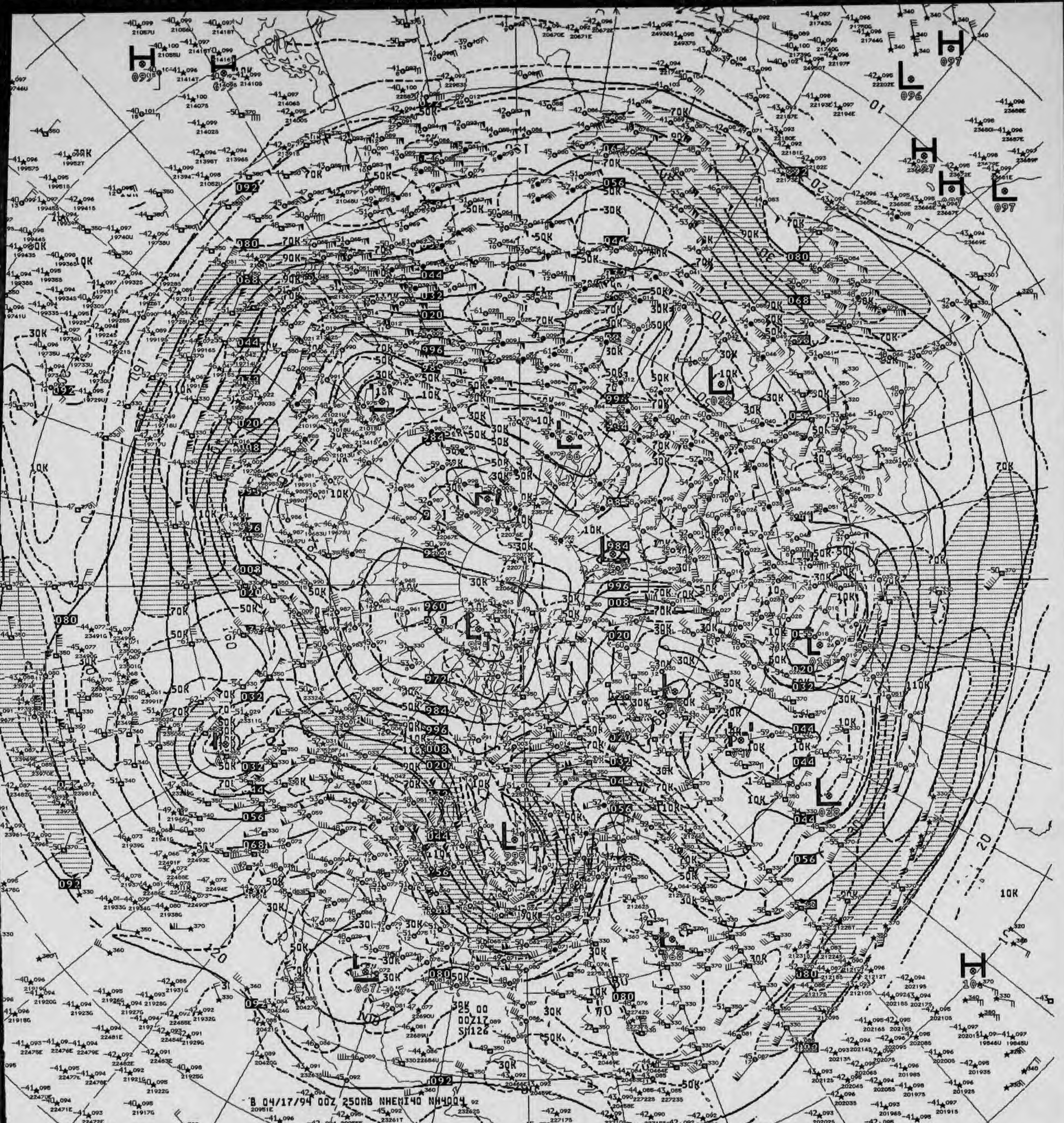
B 04/17/94 00Z 250MB NHEMI40 NH4004
25 00
00Z17
SM126

V826 ^^ 250MB ANALYSIS HEIGHTS/ISOTACHS 00Z SUN 17 APR 94

US DEPT OF COMMERCE
NOAA/NWS/NMC WASHINGTON

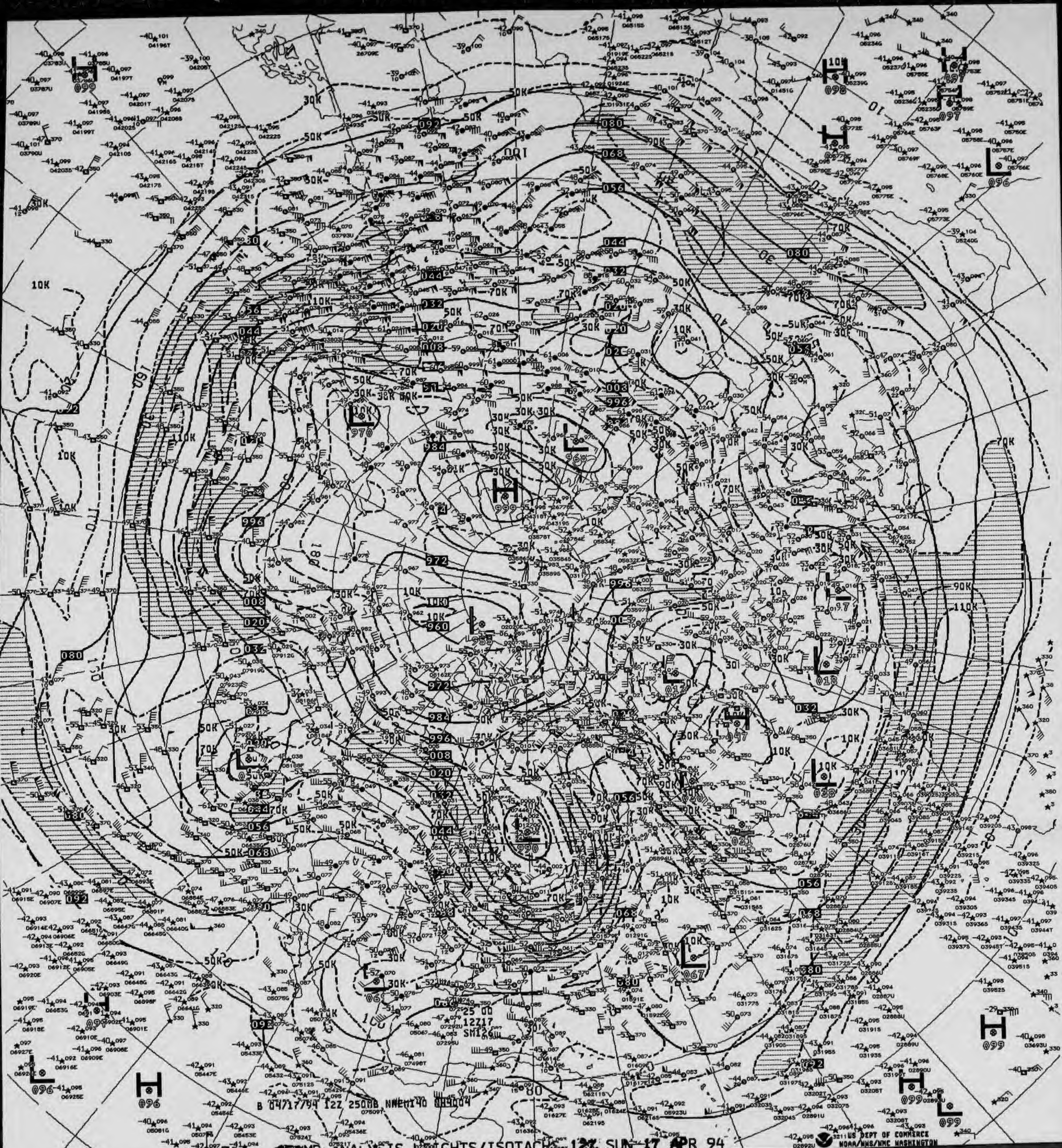

B 04717/94 12Z 250MB NHEM140 0H9004

V876 250MB ANALYSIS HEIGHTS/ISOTACHS 12Z SUN 17 APR 94

3211 US DEPT OF COMMERCE
NOAA/NWS/NMC WASHINGTON

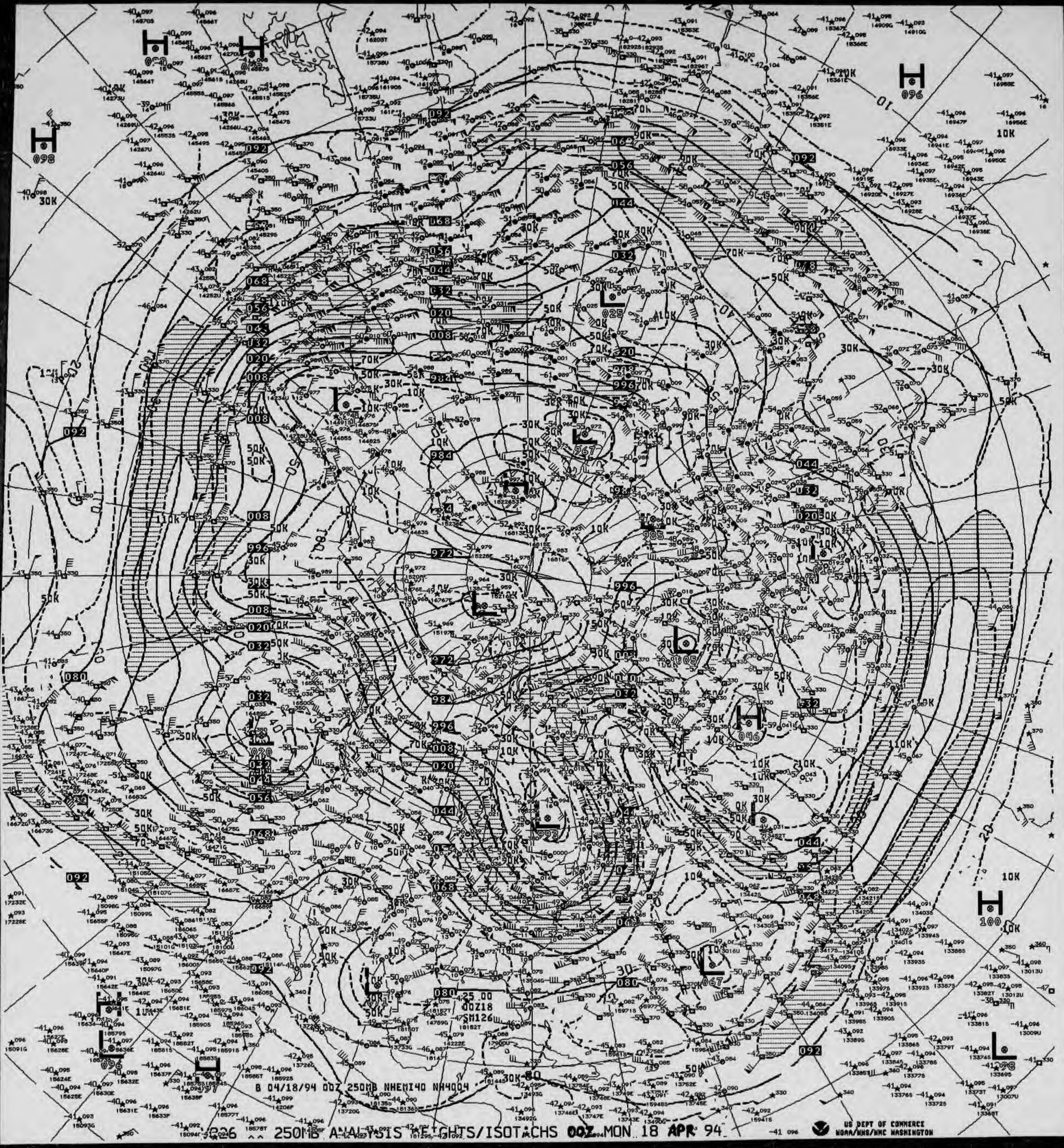

B 04/18/94 00Z 250MB NHEMI40 NH4004

226 250MB ANALYSIS HEIGHTS/ISOTACHS 00Z MON 18 APR 94

US DEPT OF COMMERCE
NOAA/NWS/NMC WASHINGTON

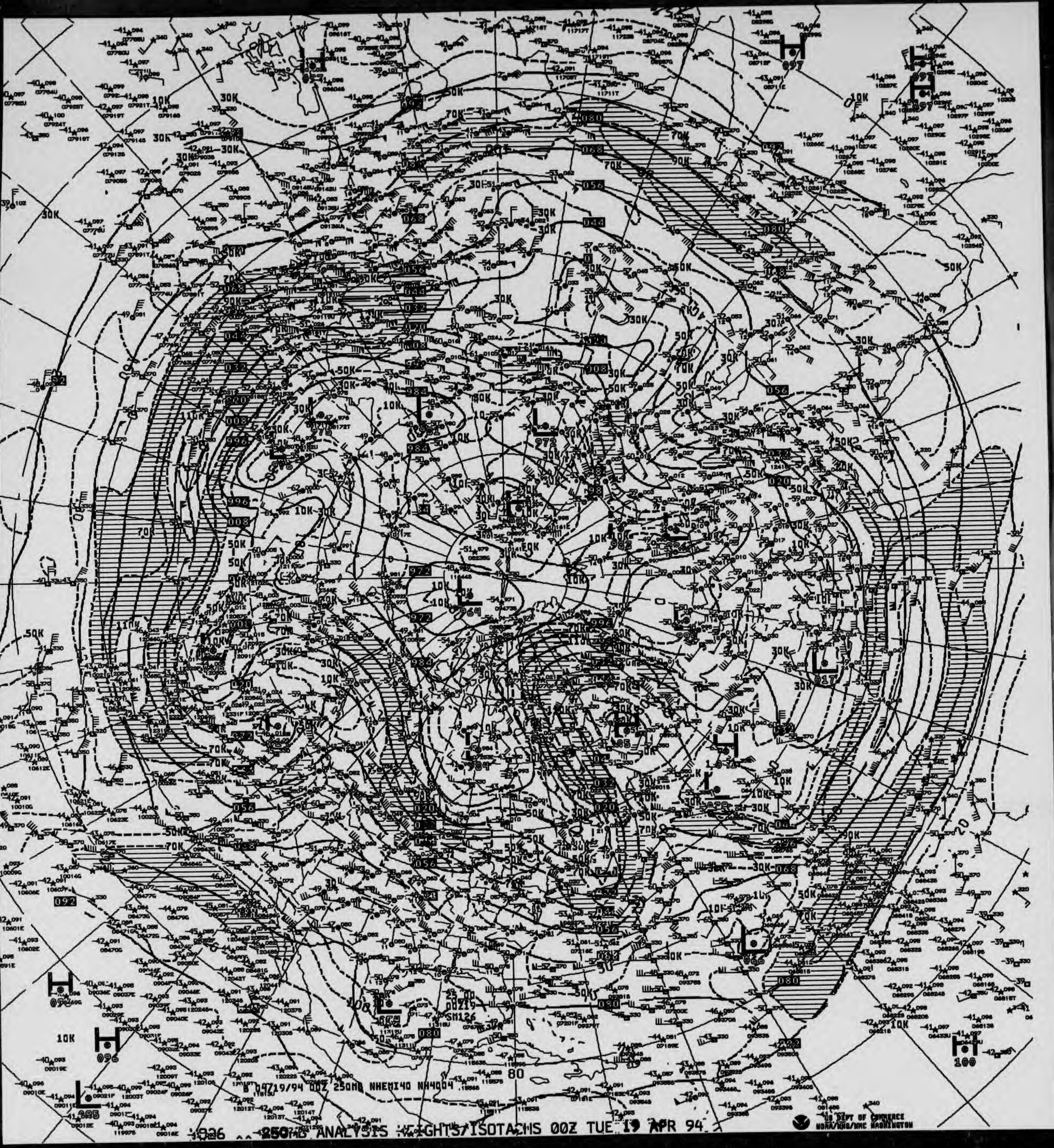

B 00Z19/94 00Z 250MB NHEMI40 NH4004
80
H
L
10K
30K
50K
70K

1026 250MB ANALYSIS HEIGHTS/ISOTACHS 00Z TUE 19 APR 94

US DEPT OF COMMERCE
NOAA/NWS/NMC WASHINGTON

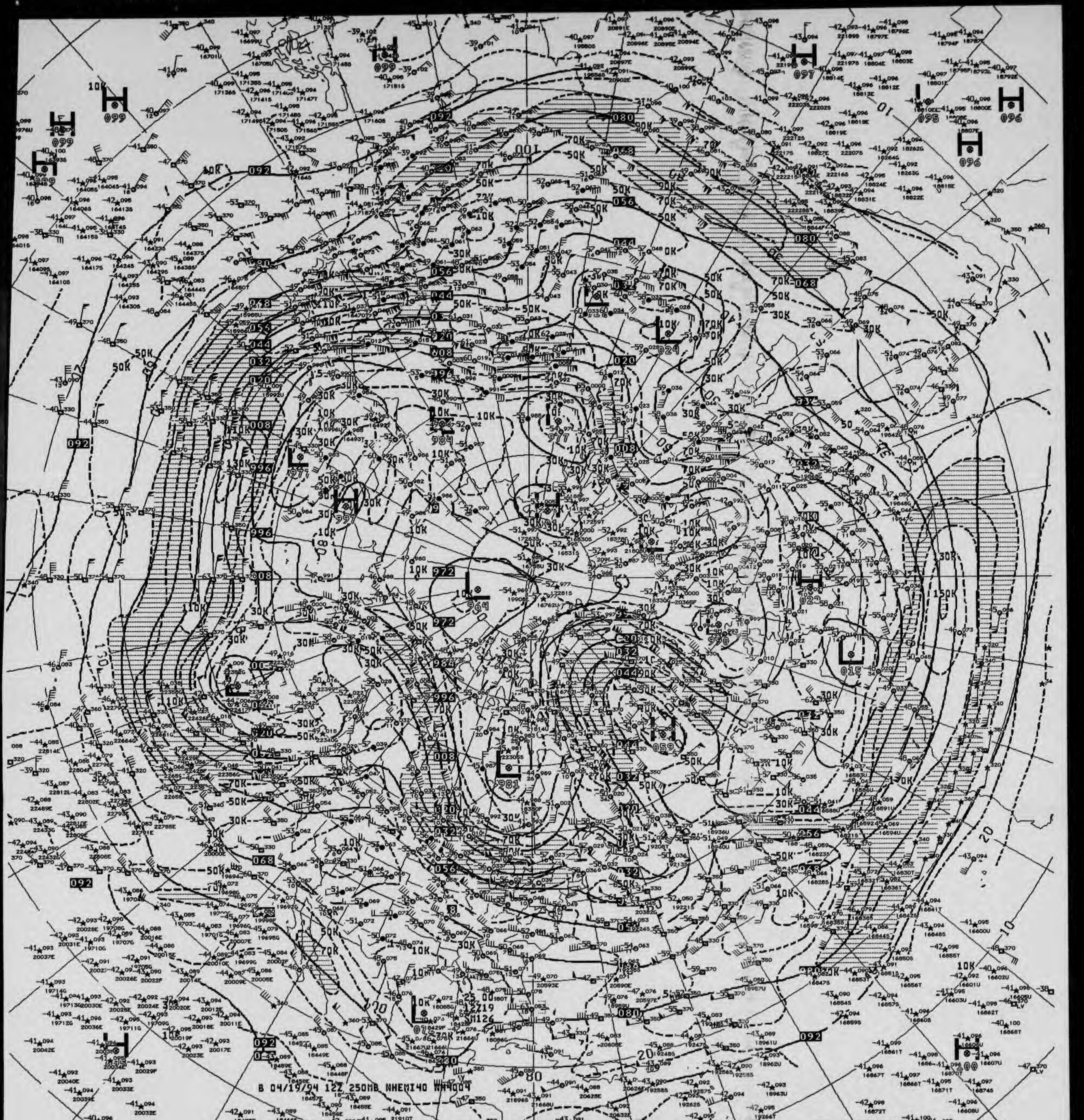
B 04/19/94 12Z 250MB NHEMI40 WW4004

V876 ^^ 250MB ANALYSIS HEIGHTS/ISOTACHS 12Z TUE 19 APR 94

US DEPT OF COMMERCE
NOAA/NWS/NMC WASHINGTON

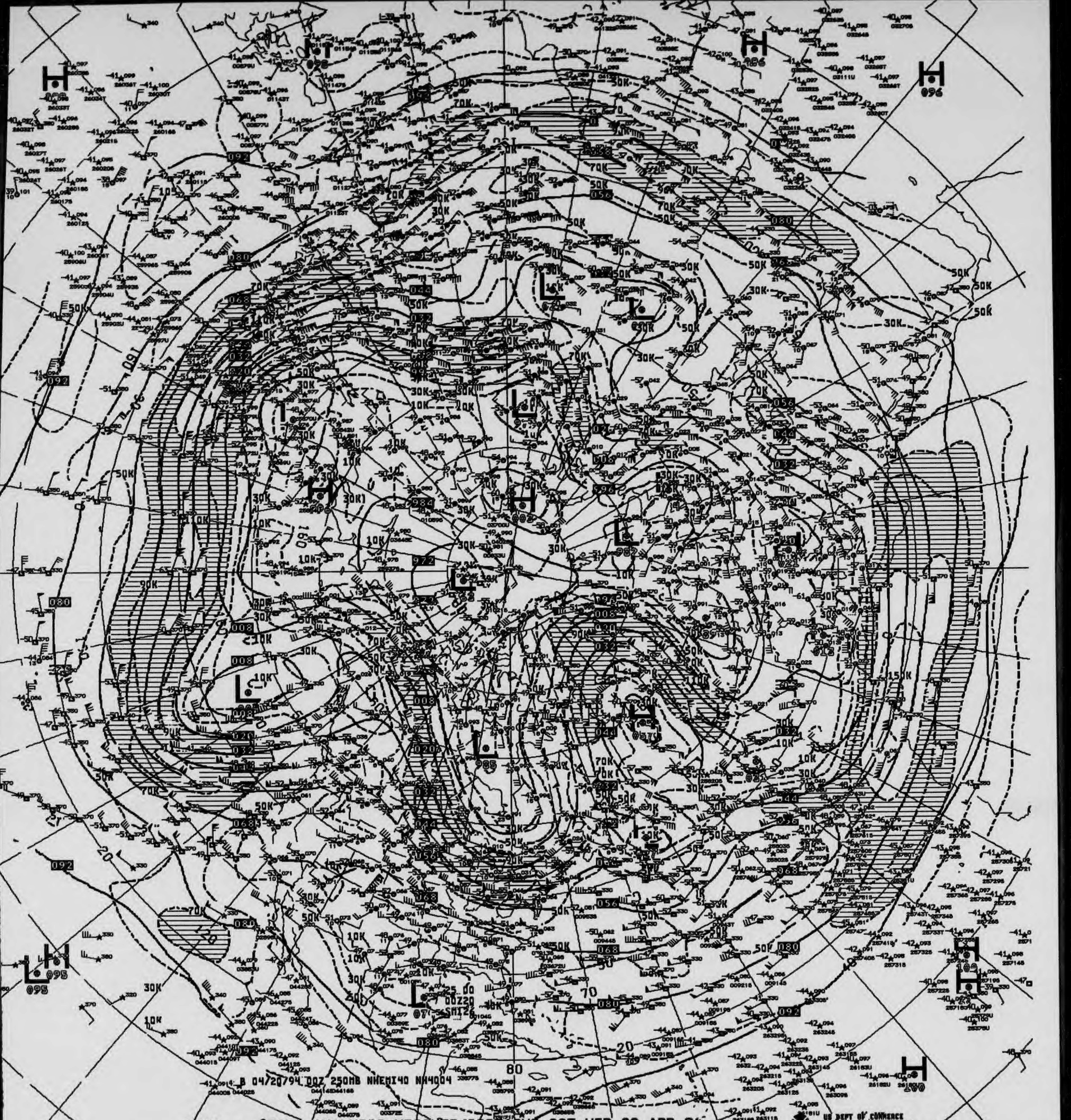

B 04/20/94 00Z 250MB NHEMI40 NH4004
80
US DEPT OF COMMERCE
NOAA/NWS/NMC WASHINGTON

V826 ^^ 250MB ANALYSIS HEIGHTS/ISOTACHS 00Z WED 20 APR 94

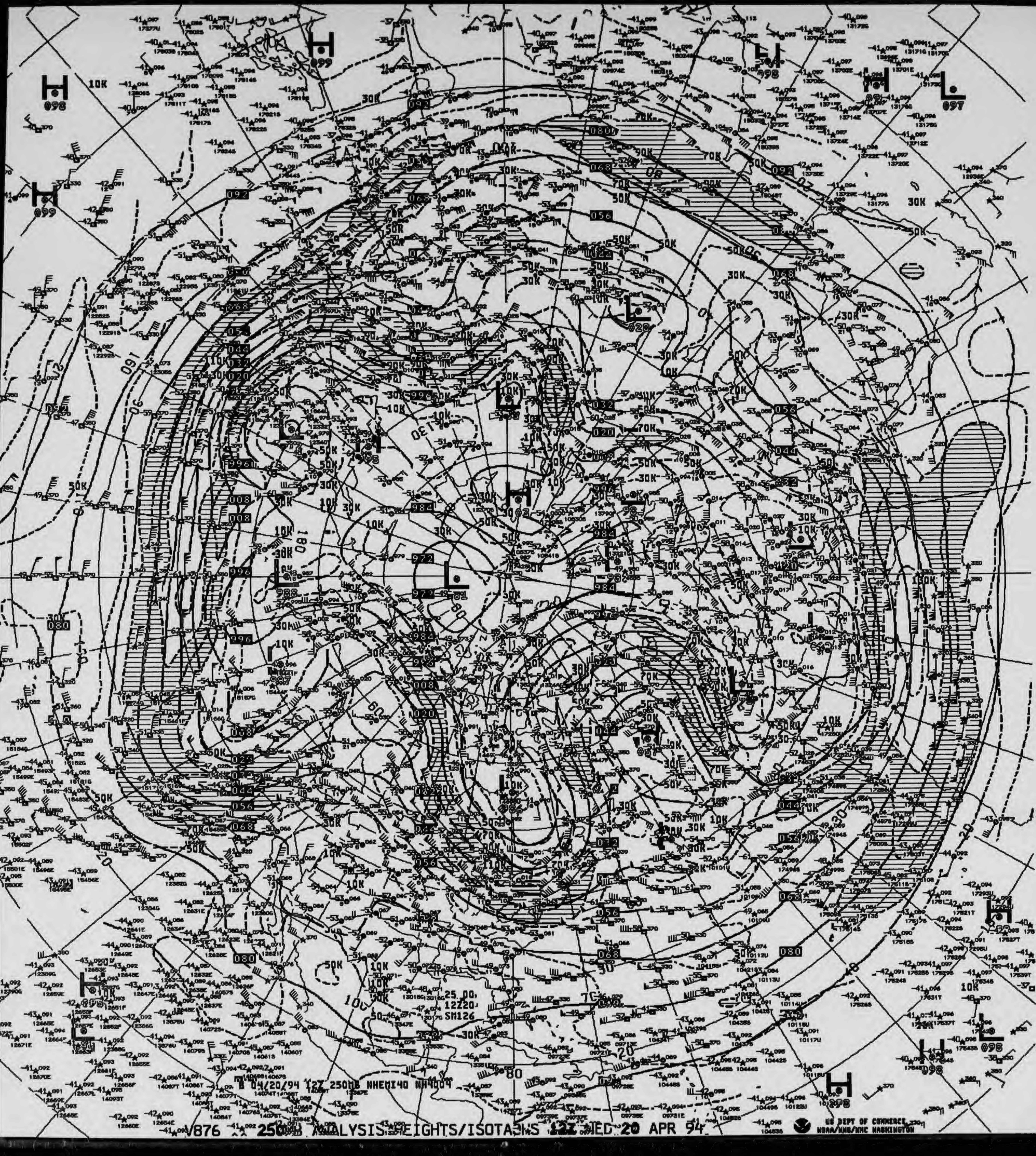

B 04/20/94 12Z 250MB NHEMI40 NH4004
25 00
12Z20
SM126

V876 250MB ANALYSIS HEIGHTS/ISOTACHS 12Z WED 20 APR 94

US DEPT OF COMMERCE
NOAA/NWS/NMC WASHINGTON

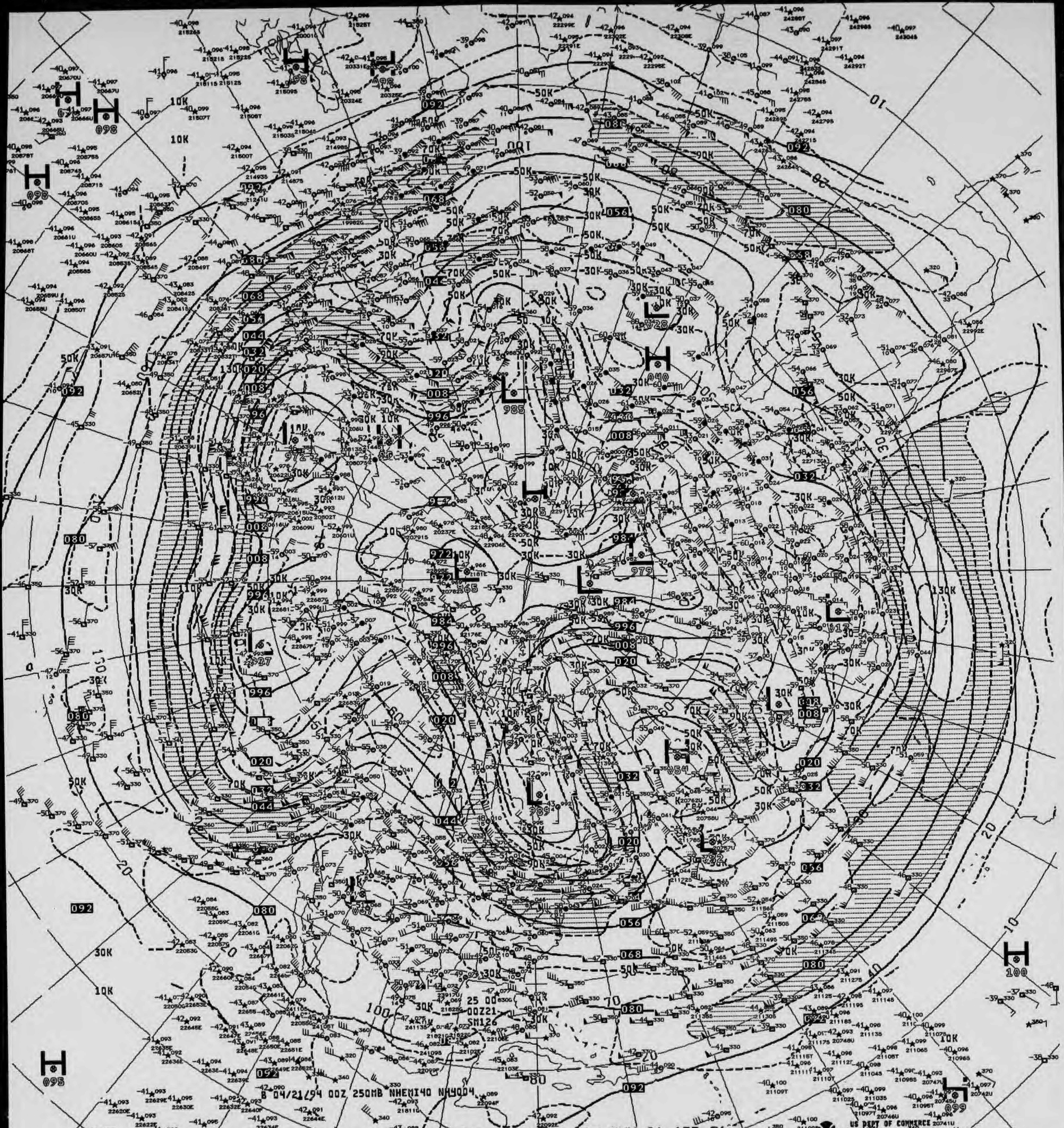

B 04/21/94 00Z 250MB NHEMI40 NH4004

US DEPT OF COMMERCE
NOAA/NWS/NMC WASHINGTON

V826 ^^ 250MB ANALYSIS HEIGHTS/ISOTACHS 00Z THU 21 APR 94

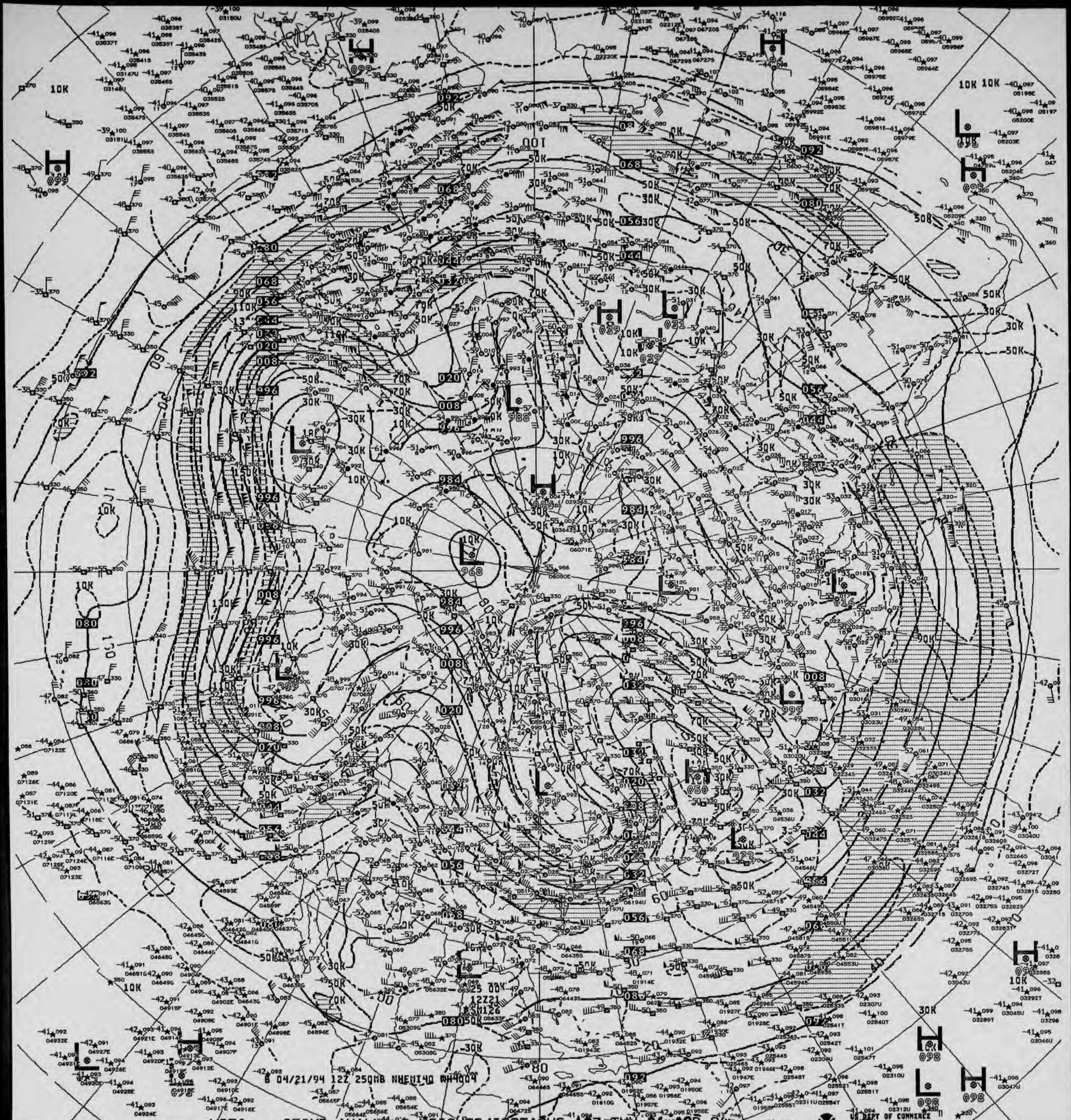
B 04/21/94 12Z 250MB NHEMI40 NH4004
12Z21
25 00
H
L
10K
30K
50K
70K
130K
150K
968
984
996
008
020
032
044
056
068
080
092

V876 ^^ 250MB ANALYSIS HEIGHTS/ISOTACHS 12Z THU 21 APR 94

US DEPT OF COMMERCE
NOAA/NWS/NMC WASHINGTON

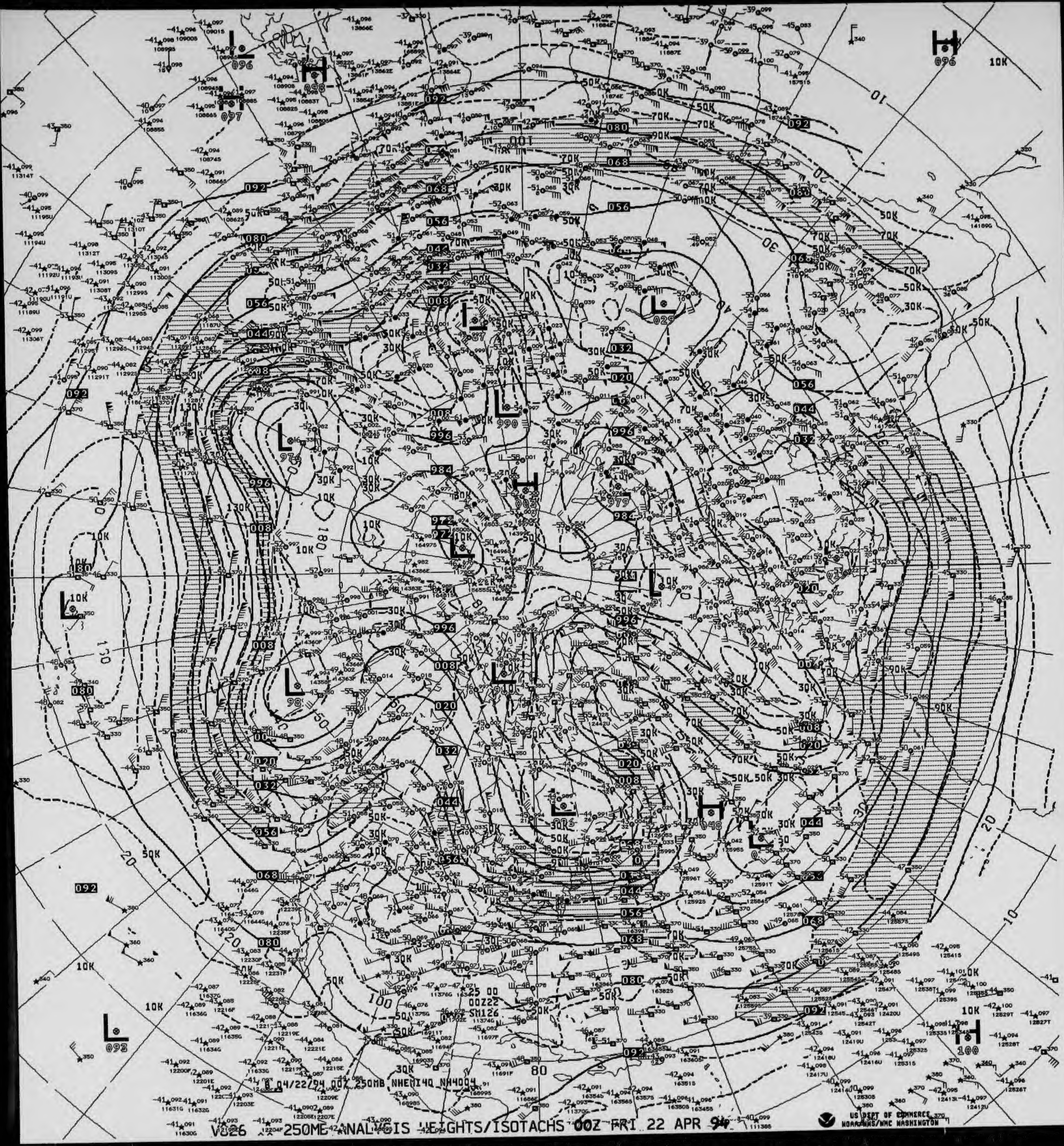

V026 250MB ANALYSIS HEIGHTS/ISOTACHS 00Z FRI 22 APR 94

04/22/94 00Z 250MB NHEMI40 NH4004

US DEPT OF COMMERCE
NOAA/NWS/NMC WASHINGTON

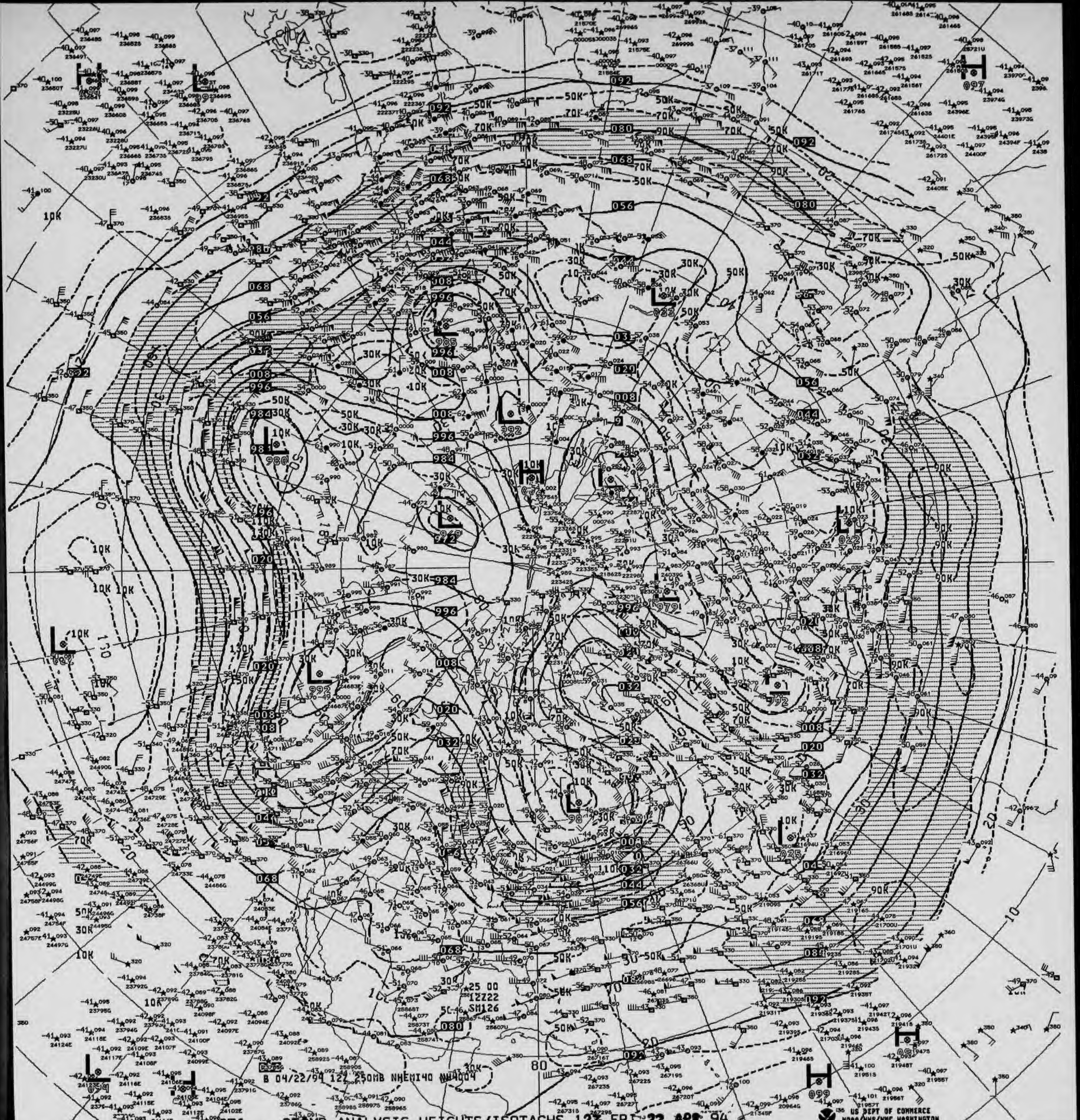
B 04/22/94 12Z 250MB NHEMI40 NW4004
US DEPT OF COMMERCE
NOAA/NWS/NMC WASHINGTON

876 ^^ 250MB ANALYSIS HEIGHTS/ISOTACHS 12Z FRI 22 APR 94

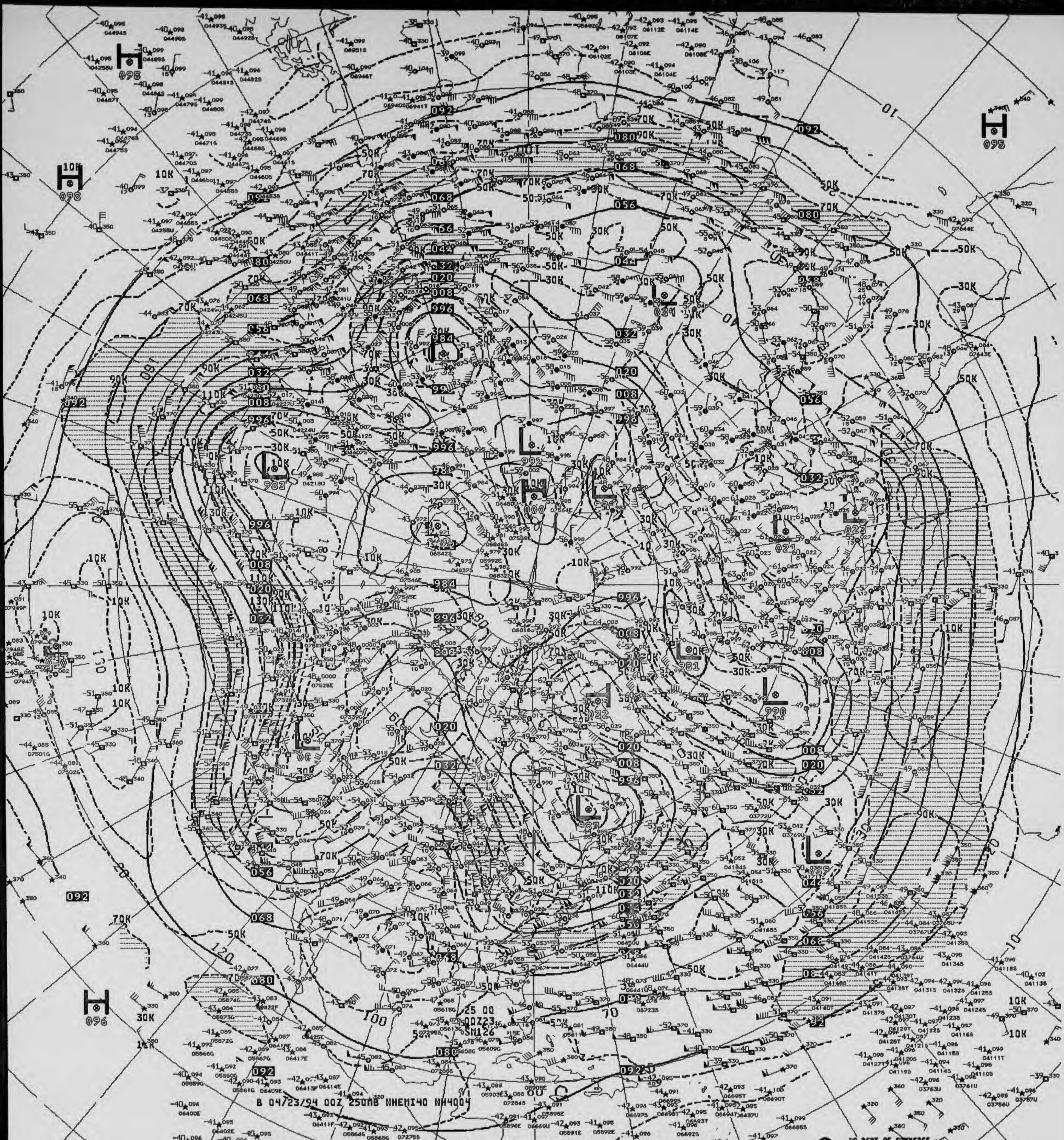
B 04/23/94 00Z 250MB NHEMI40 NH4004

250MB ANALYSIS HEIGHTS/ISOTACHS 00Z SAT 23 APR 94

US DEPT OF COMMERCE
NOAA/NWS/NMC WASHINGTON

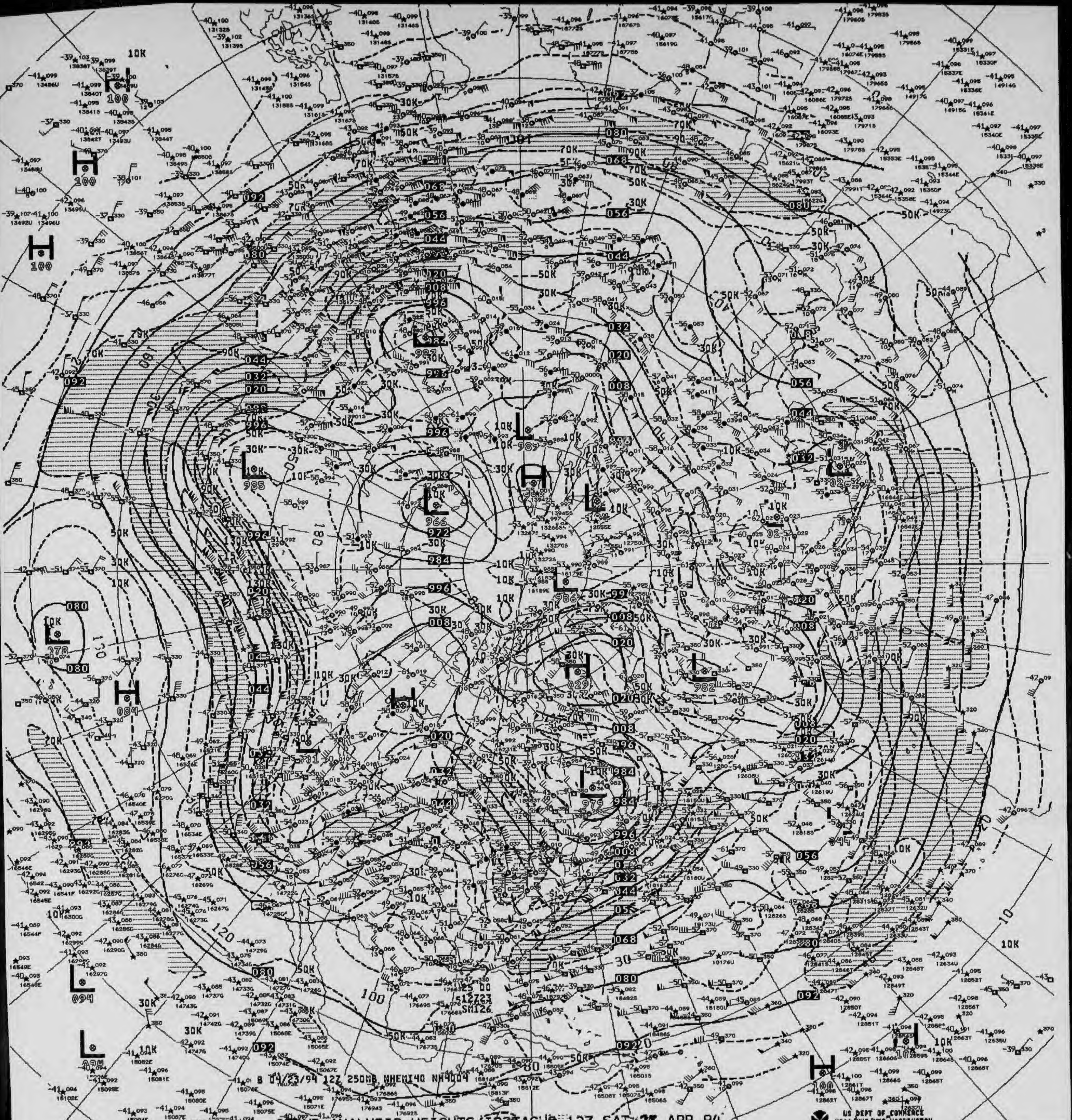
B 04/23/94 12Z 250MB NHEMI40 NH4004
H
L
10K
30K
50K
70K
90K
130K

V876 250MB ANALYSIS HEIGHTS/ISOTACHS 12Z SAT 23 APR 94

US DEPT OF COMMERCE
NOAA/NWS/NMC WASHINGTON

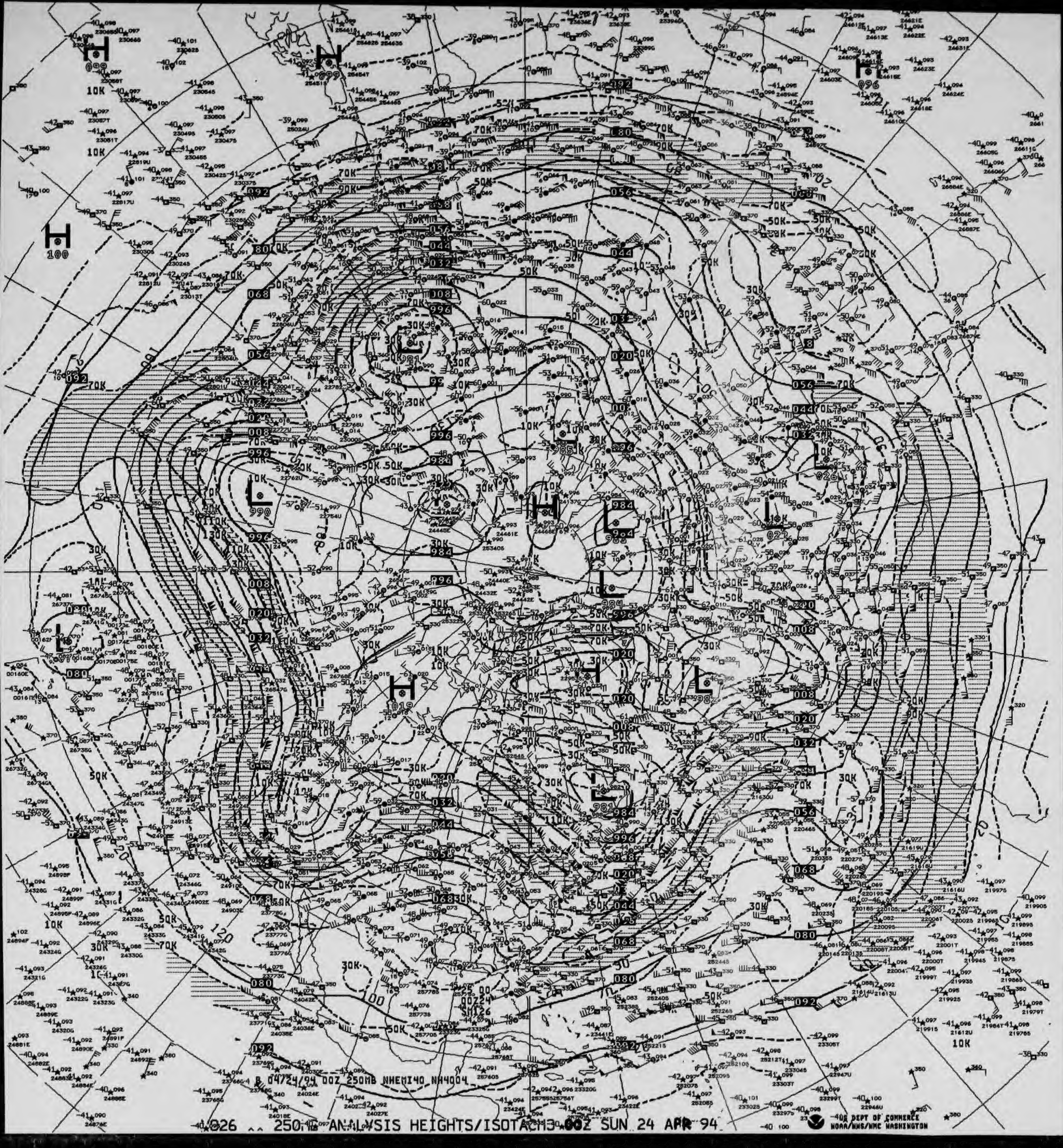

B 04724/94 00Z 250MB NHEMI40 NH4004
US DEPT OF COMMERCE
NOAA/NWS/NMC WASHINGTON

026 250MB ANALYSIS HEIGHTS/ISOTACHS 00Z SUN 24 APR 94

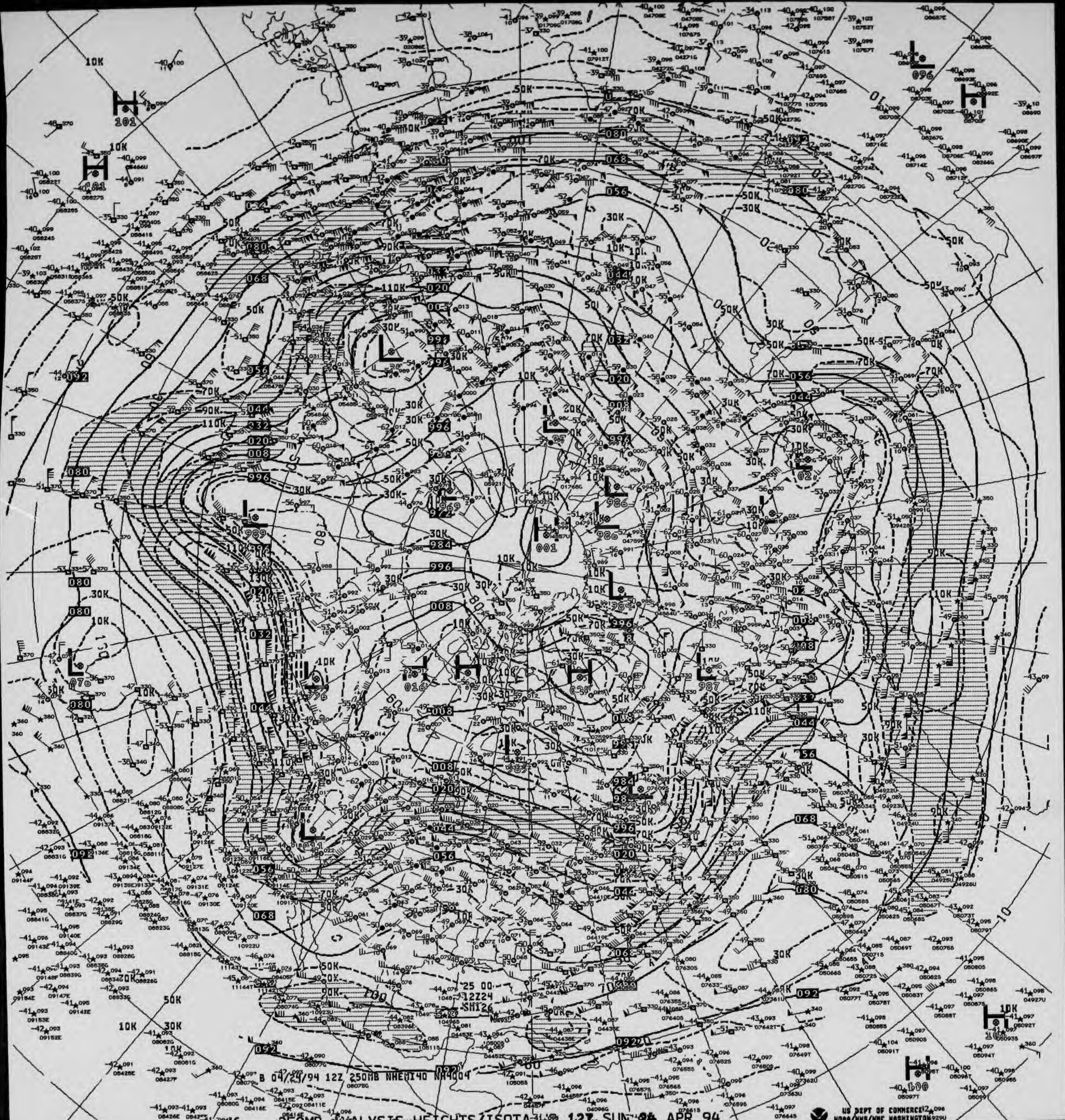
B 04/24/94 12Z 250MB NHEMI40 NA4004
H
L
10K
30K
50K
70K
90K
110K

V876 ^^ 250MB ANALYSIS HEIGHTS/ISOTACHS 12Z SUN 24 APR 94

US DEPT OF COMMERCE
NOAA/NWS/NMC WASHINGTON


B 04/25/94 00Z 250MB NHEMI40 NH4004
US DEPT OF COMMERCE
NOAA/NWS/NMC WASHINGTON

V826 250MB ANALYSIS HEIGHTS/ISOTACHS 00Z MON 25 APR 94

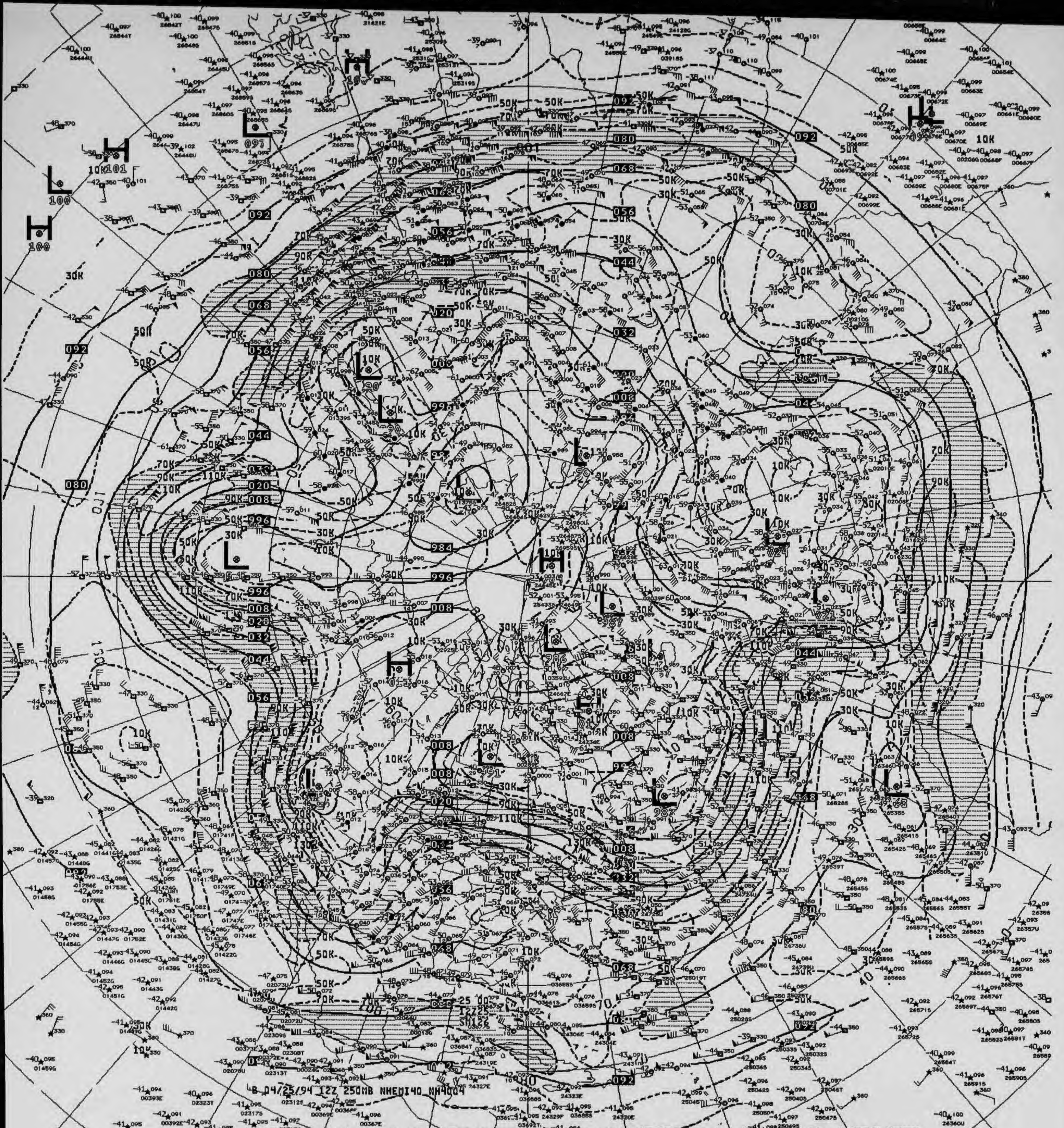
B 04/25/94 12Z 250MB NHEMI40 NH4004

250MB ANALYSIS HEIGHTS/ISOTACHS 12Z MON 25 APR 94

US DEPT OF COMMERCE
NOAA/NWS/NMC WASHINGTON

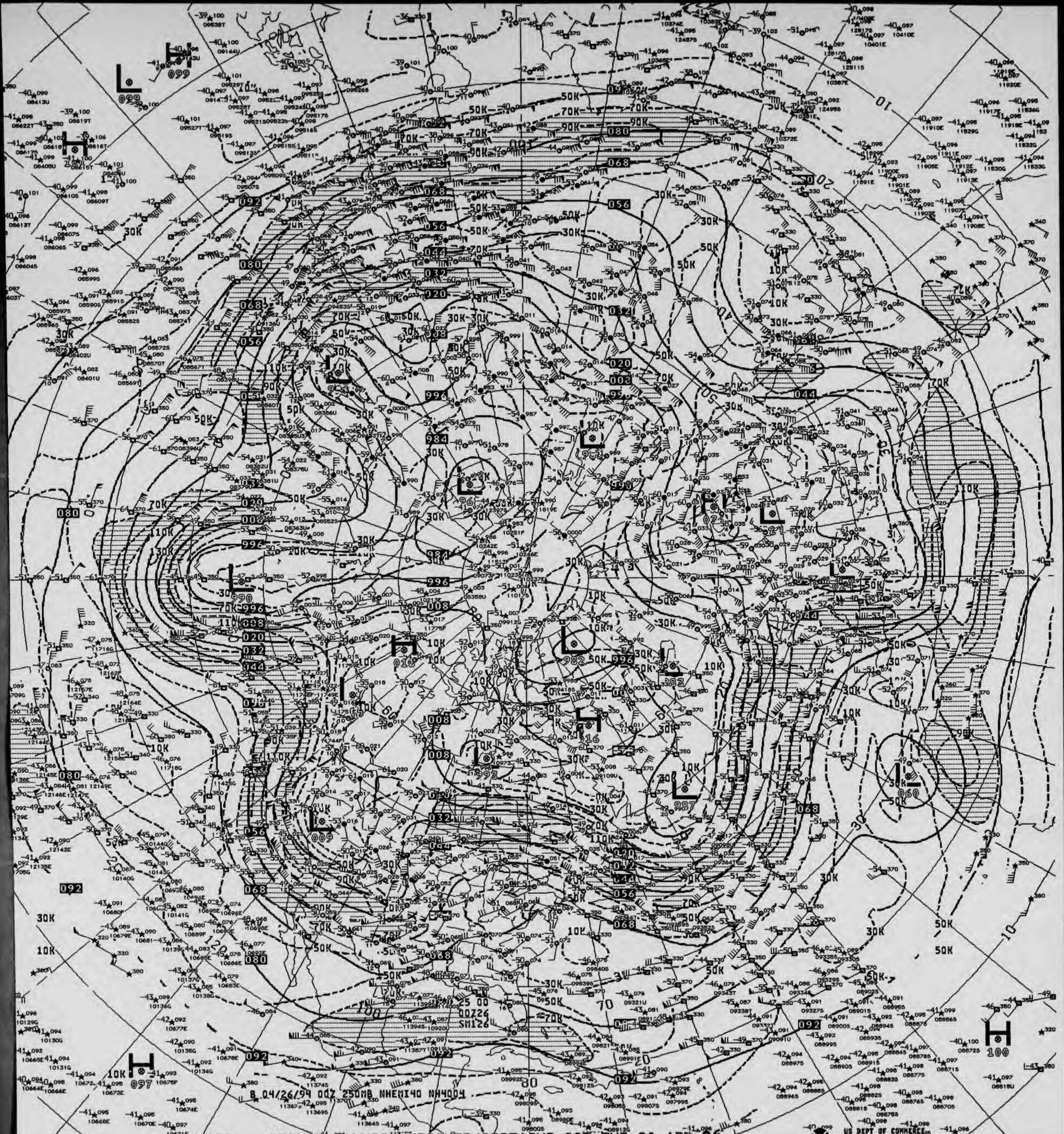
B 04/26/94 00Z 250MB NHEMI40 NH4004
25 00
00Z26
SM126

V826 ^^ 250MB ANALYSIS HEIGHTS/ISOTACHS 00Z TUE 26 APR 94

US DEPT OF COMMERCE
NOAA/NWS/NMC WASHINGTON

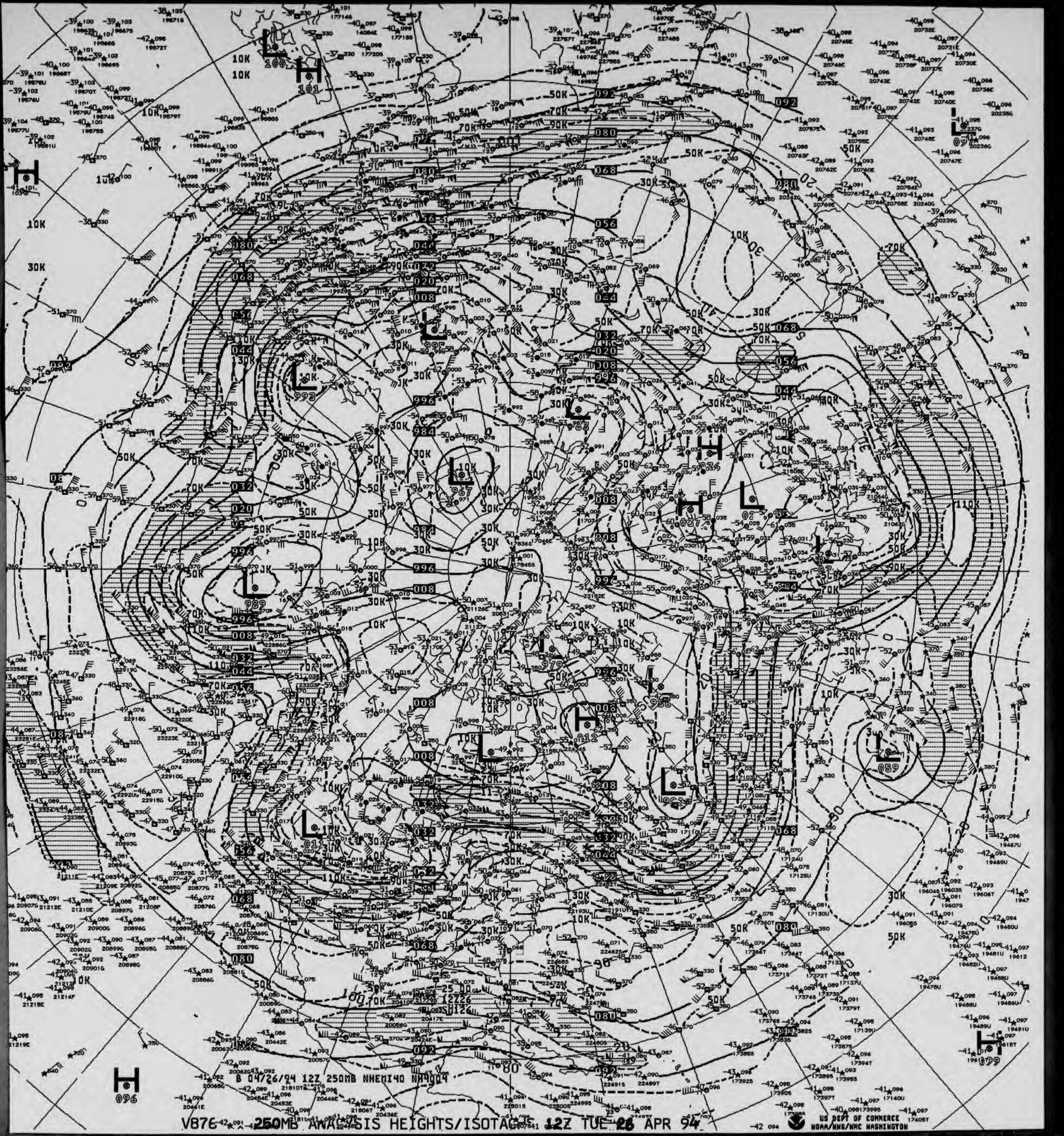
B 04/26/94 12Z 250MB NHEMI40 NH4004

V876 250MB ANALYSIS HEIGHTS/ISOTACHS 12Z TUE 26 APR 94

US DEPT OF COMMERCE
NOAA/NWS/NMC WASHINGTON

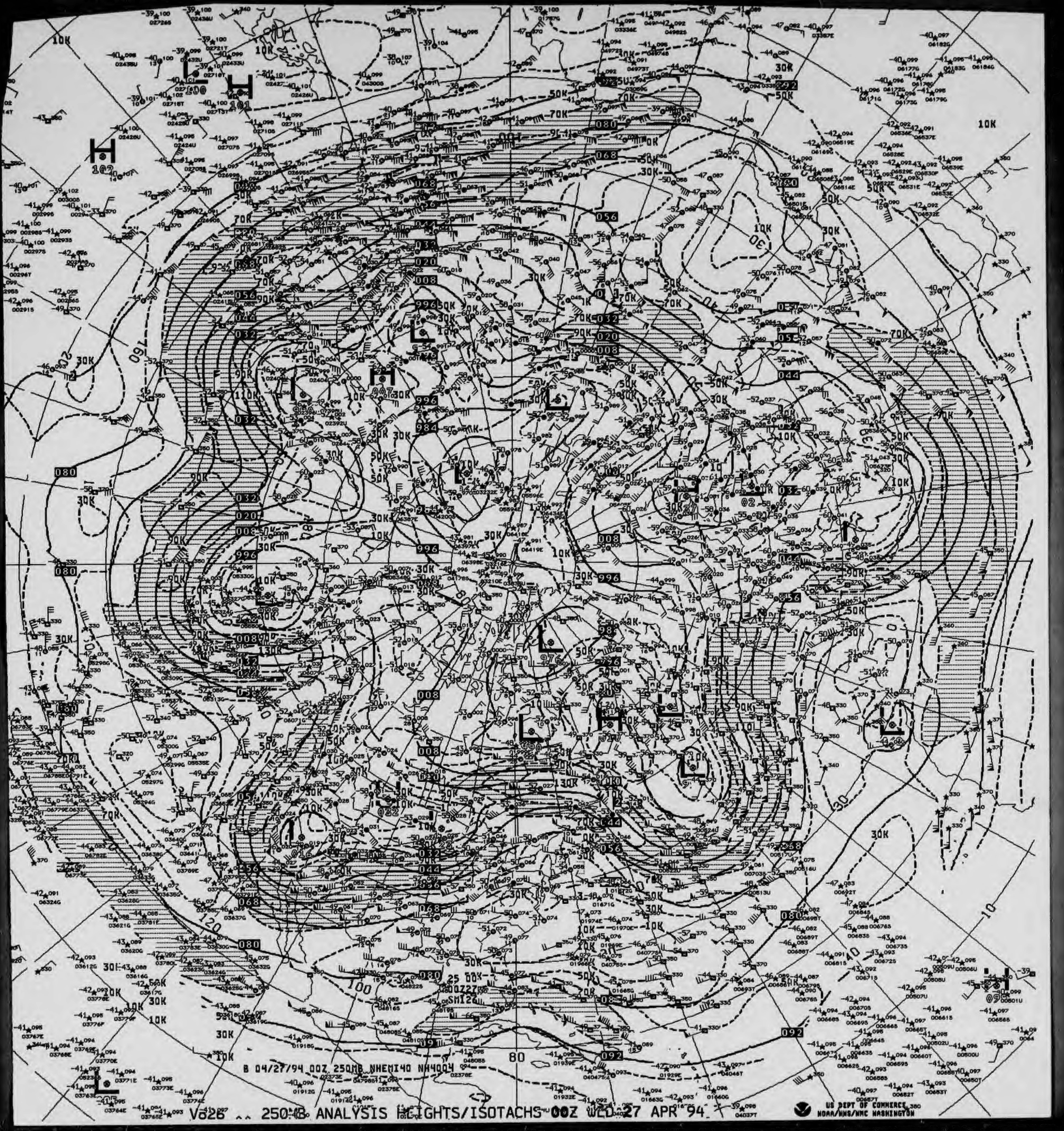
B 04/27/94 00Z 250MB NHEMI40 NA4004
V026 250MB ANALYSIS HEIGHTS/ISOTACHS 00Z WED 27 APR 94
US DEPT OF COMMERCE
NOAA/NWS/NMC WASHINGTON

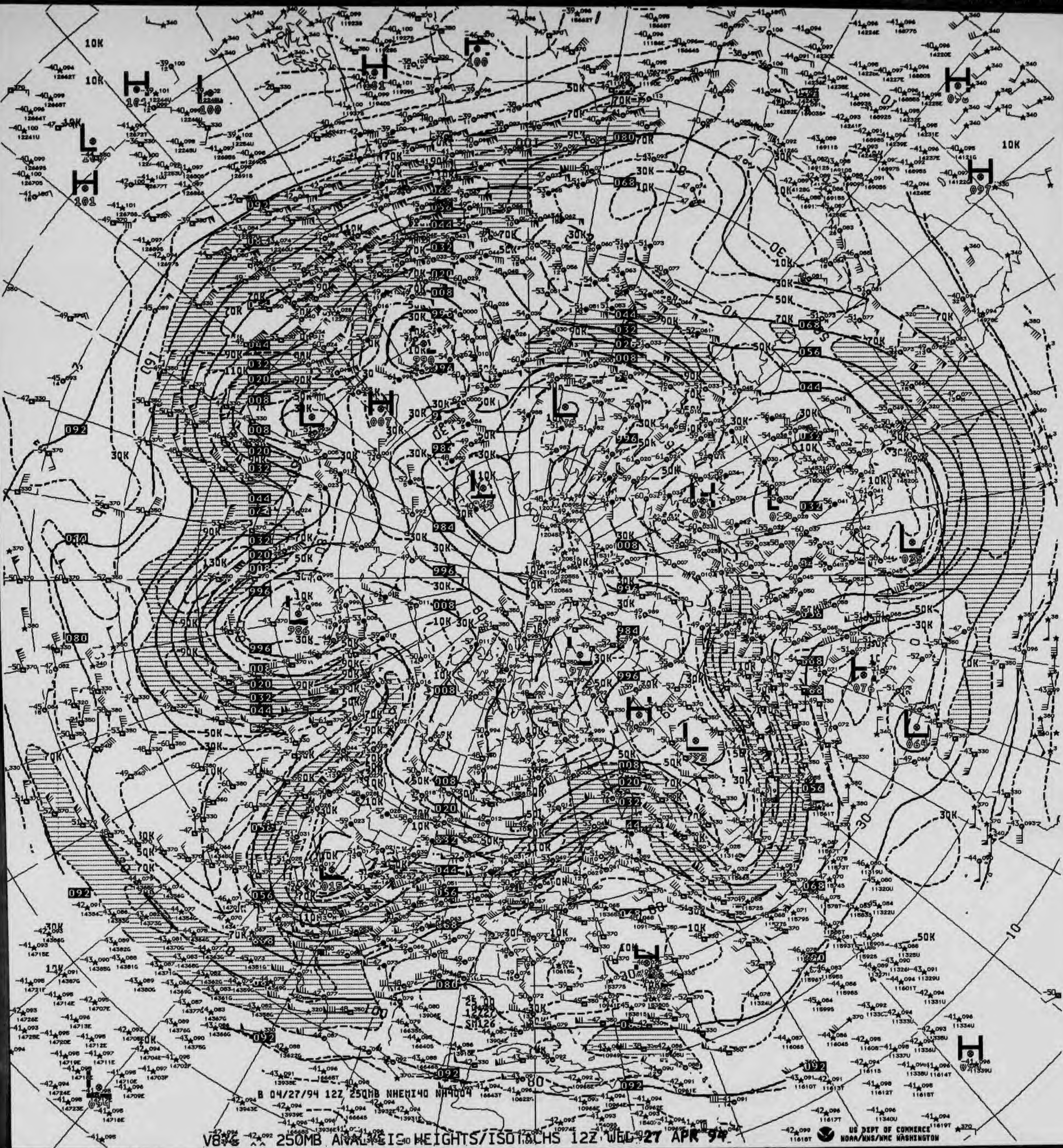

B 04/27/94 12Z 250MB NHEMI40 NH4004

V876 250MB ANALYSIS HEIGHTS/ISOTACHS 12Z WED 27 APR 94

US DEPT OF COMMERCE
NOAA/NWS/NMC WASHINGTON

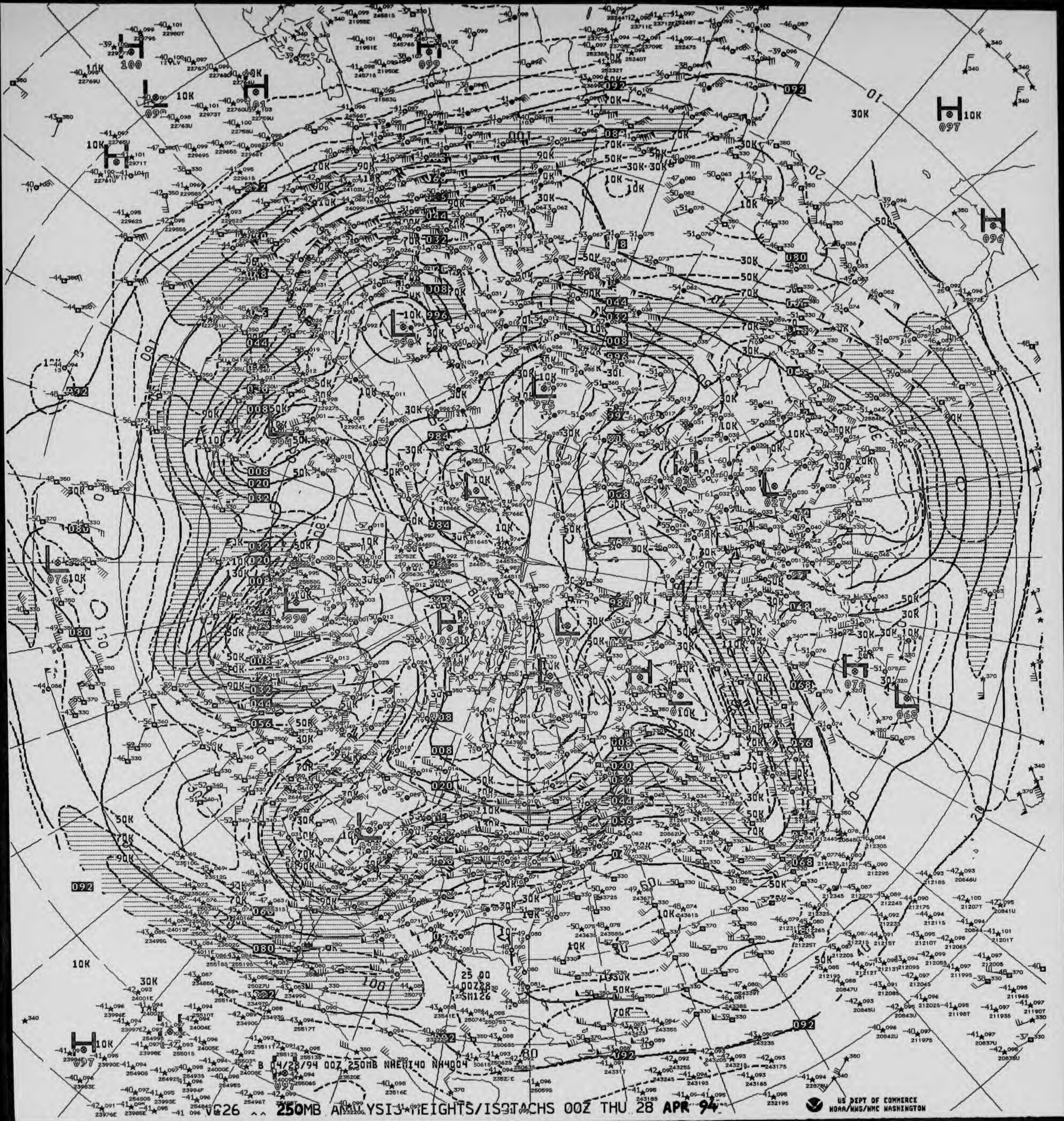
B 04/28/94 00Z 250MB NHEMI40 NH4004
25 00
00Z28
SM126

VG26 ^^ 250MB ANALYSIS HEIGHTS/ISOTACHS 00Z THU 28 APR 94

US DEPT OF COMMERCE
NOAA/NWS/NMC WASHINGTON

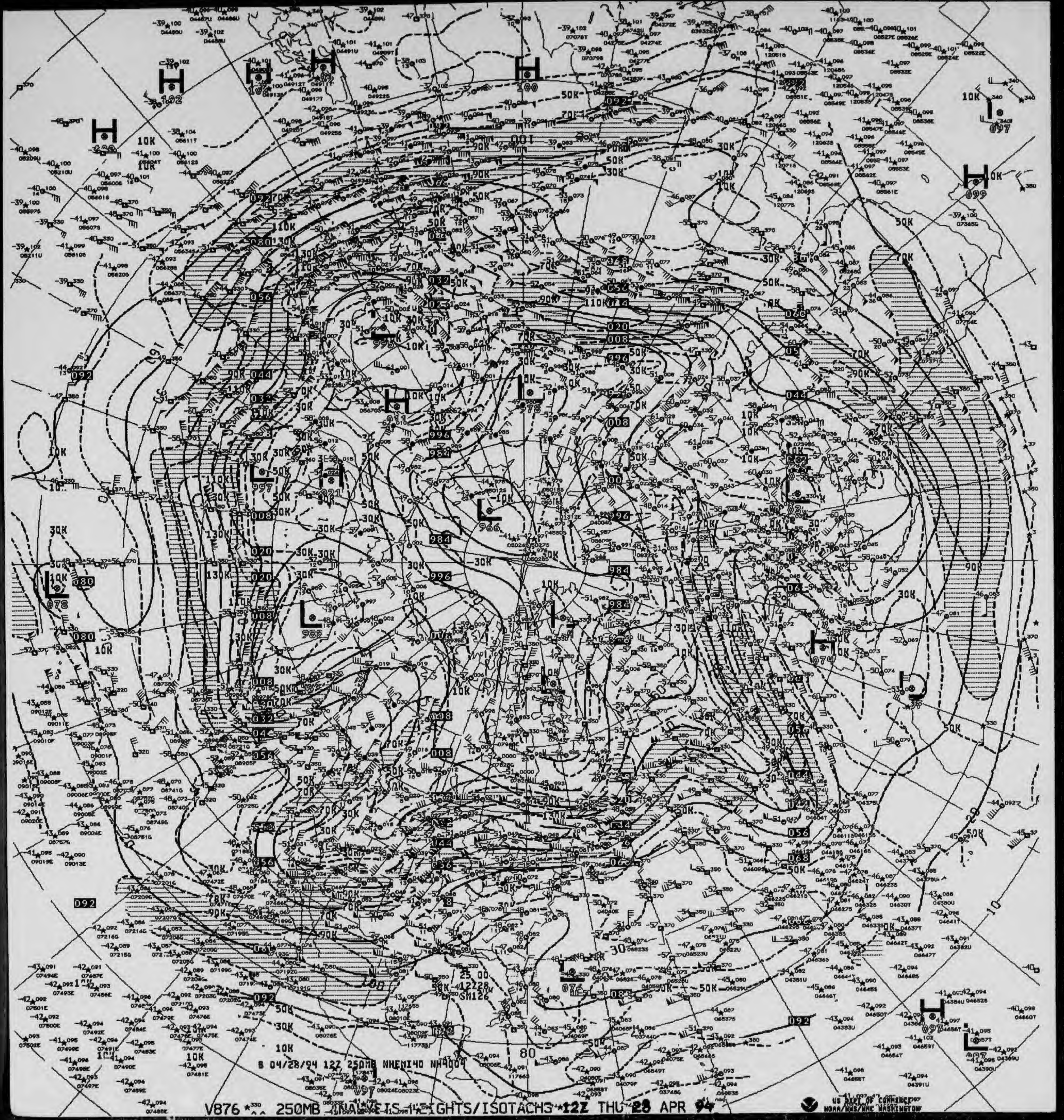

B 04/28/94 12Z 250MB NHEMI40 NH4004
H
L
10K
30K
50K
70K
90K
110K
130K
092
080
056
044
032
020
008
996
984
966
986
997
078
074
097
099
100
102
80
SM126

V876 250MB ANALYSIS HEIGHTS/ISOTACHS 12Z THU 28 APR 94

US DEPT OF COMMERCE
NOAA/NWS/NMC WASHINGTON

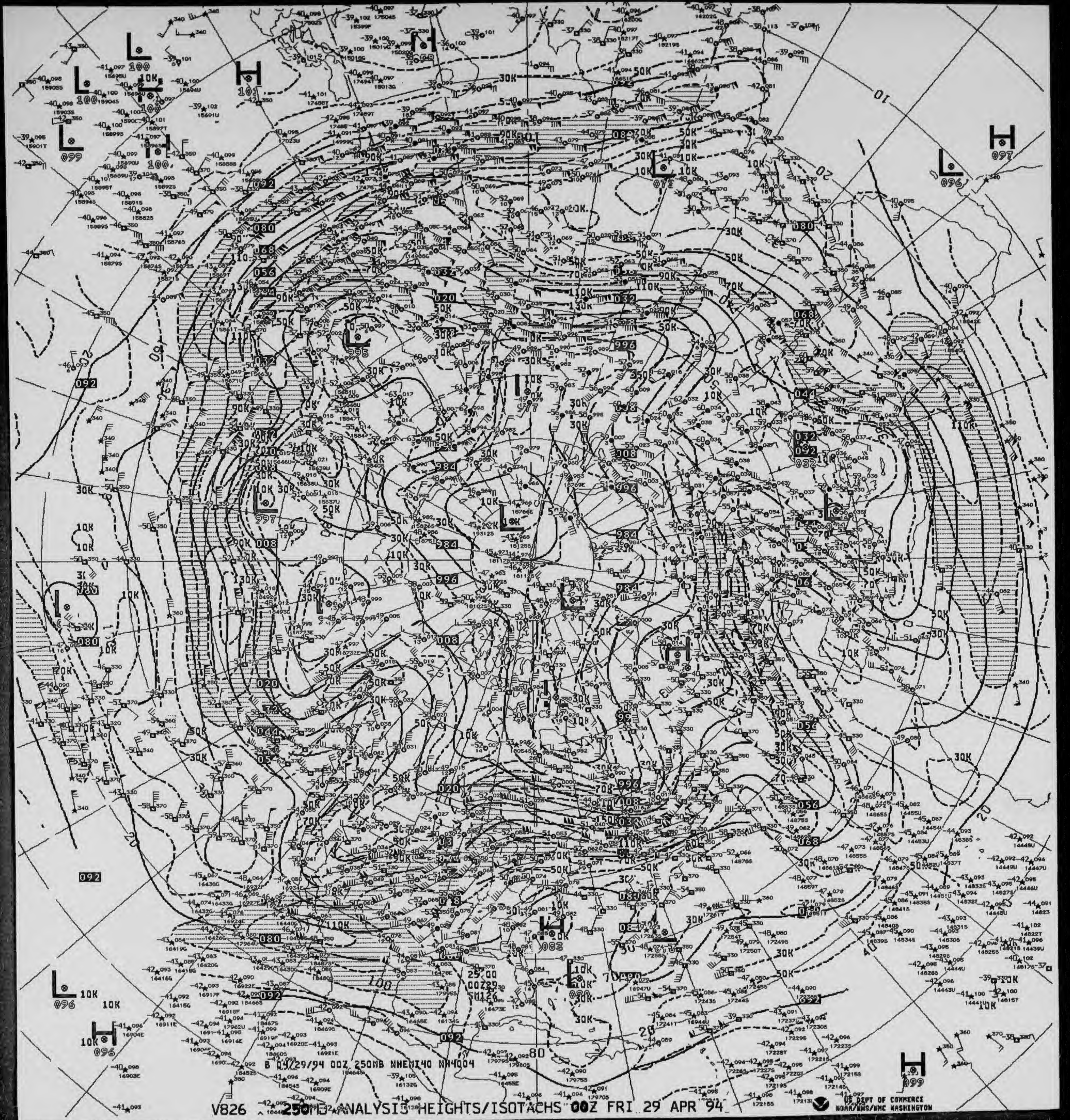

B 04/29/94 00Z 250MB NHEMI40 NH4004

V826 250MB ANALYSIS HEIGHTS/ISOTACHS 00Z FRI 29 APR 94

US DEPT OF COMMERCE NOAA/NWS/NMC WASHINGTON

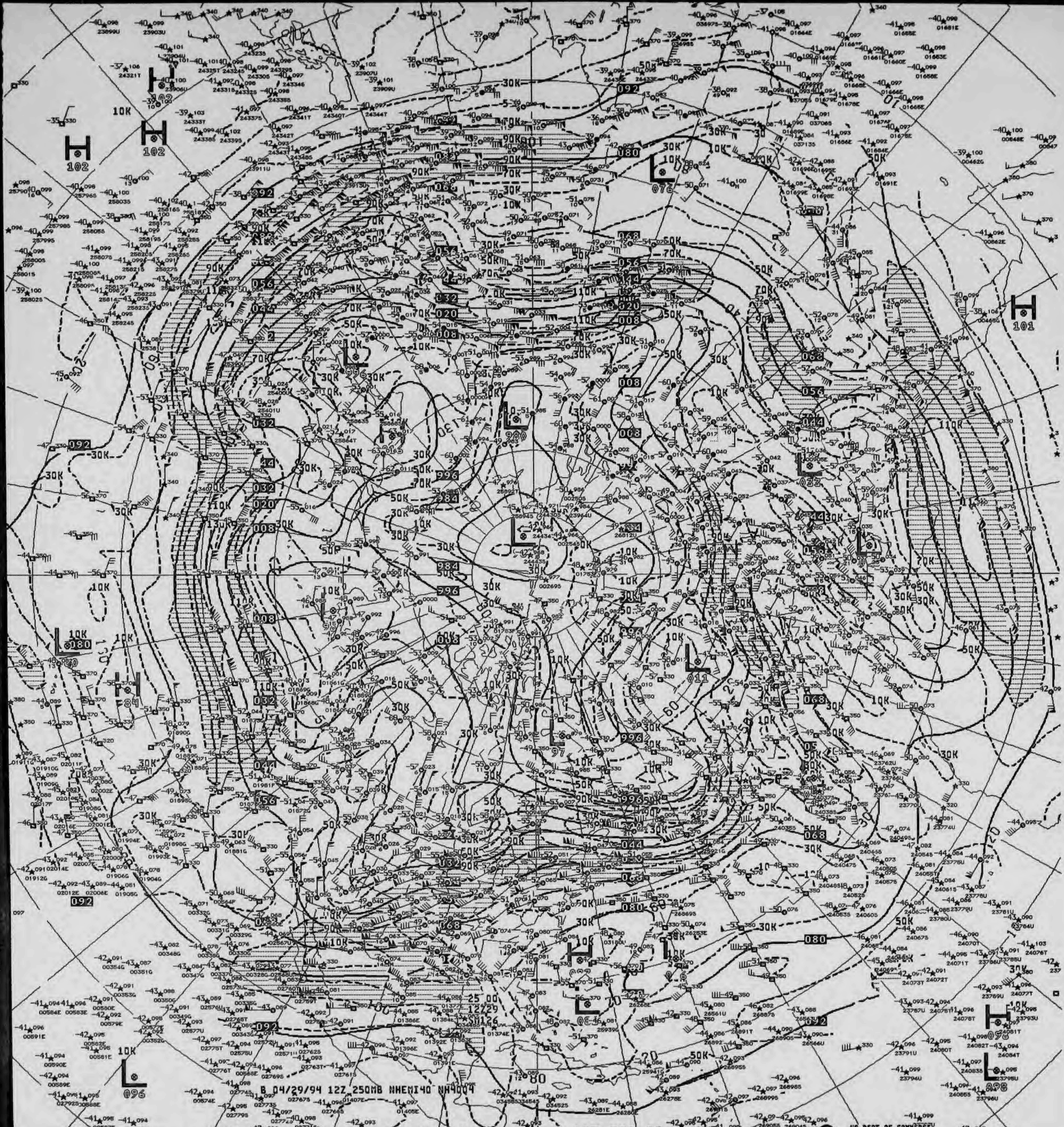

B 04/29/94 12Z 250MB NHEMI40 NH4004

V876 250MB ANALYSIS HEIGHTS/ISOTACHS 12Z FRI 29 APR 94

US DEPT OF COMMERCE
NOAA/NWS/NMC WASHINGTON

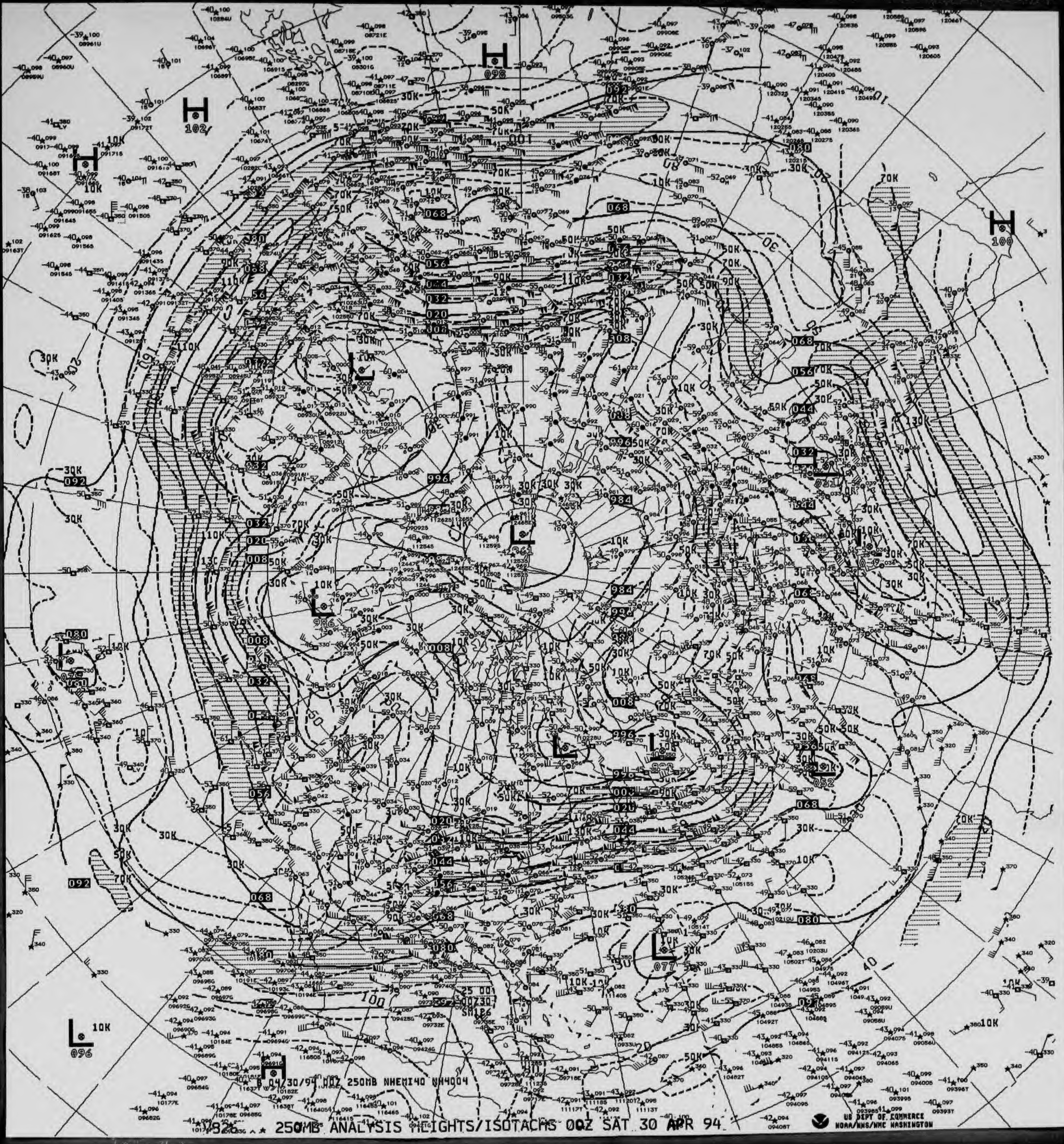
B 04/30/94 00Z 250MB NHEMI40 NH4004

250MB ANALYSIS HEIGHTS/ISOTACHS 00Z SAT 30 APR 94

US DEPT OF COMMERCE
NOAA/NWS/NMC WASHINGTON

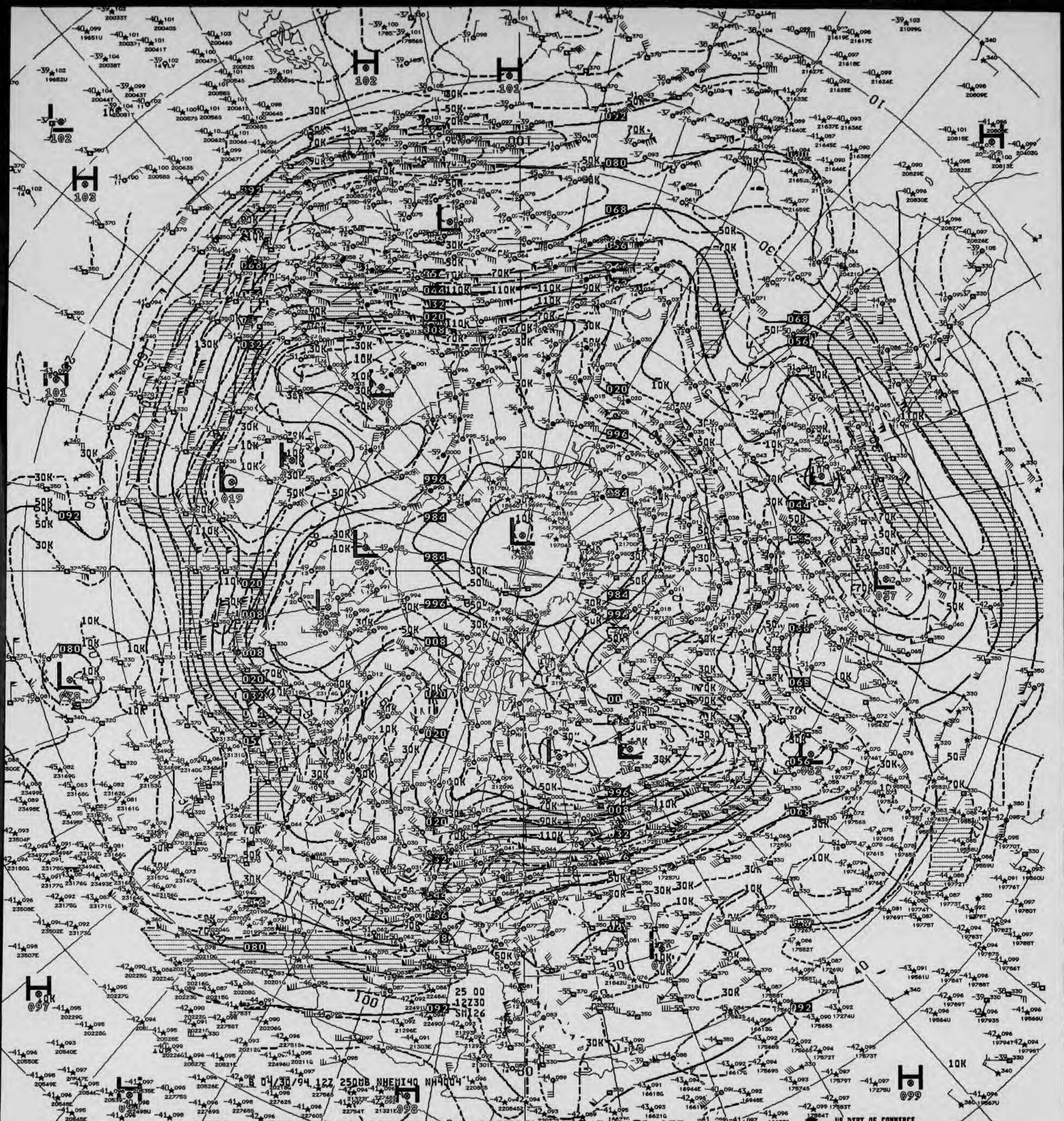
B 04/30/94 12Z 250MB NHEMI40 NH4004
25 00
12Z30
SM126

076 250MB ANALYSIS HEIGHTS/ISOTACHS 12Z SAT 30 APR 94

US DEPT OF COMMERCE
NOAA/NWS/NMC WASHINGTON

AA Form 48 - 3658
ev. 8- 83)

U.S. Department of Commerce
National Oceanic and Atmospheric Administration
National Environmental Satellite, Data, and Information Service
National Climatic Data Center

200 MB CONSTANT PRESSURE CHARTS

NORTHERN HEMISPHERE NWP

ALL RECORDS ARE THE BEST AVAILABLE FOR FILMING

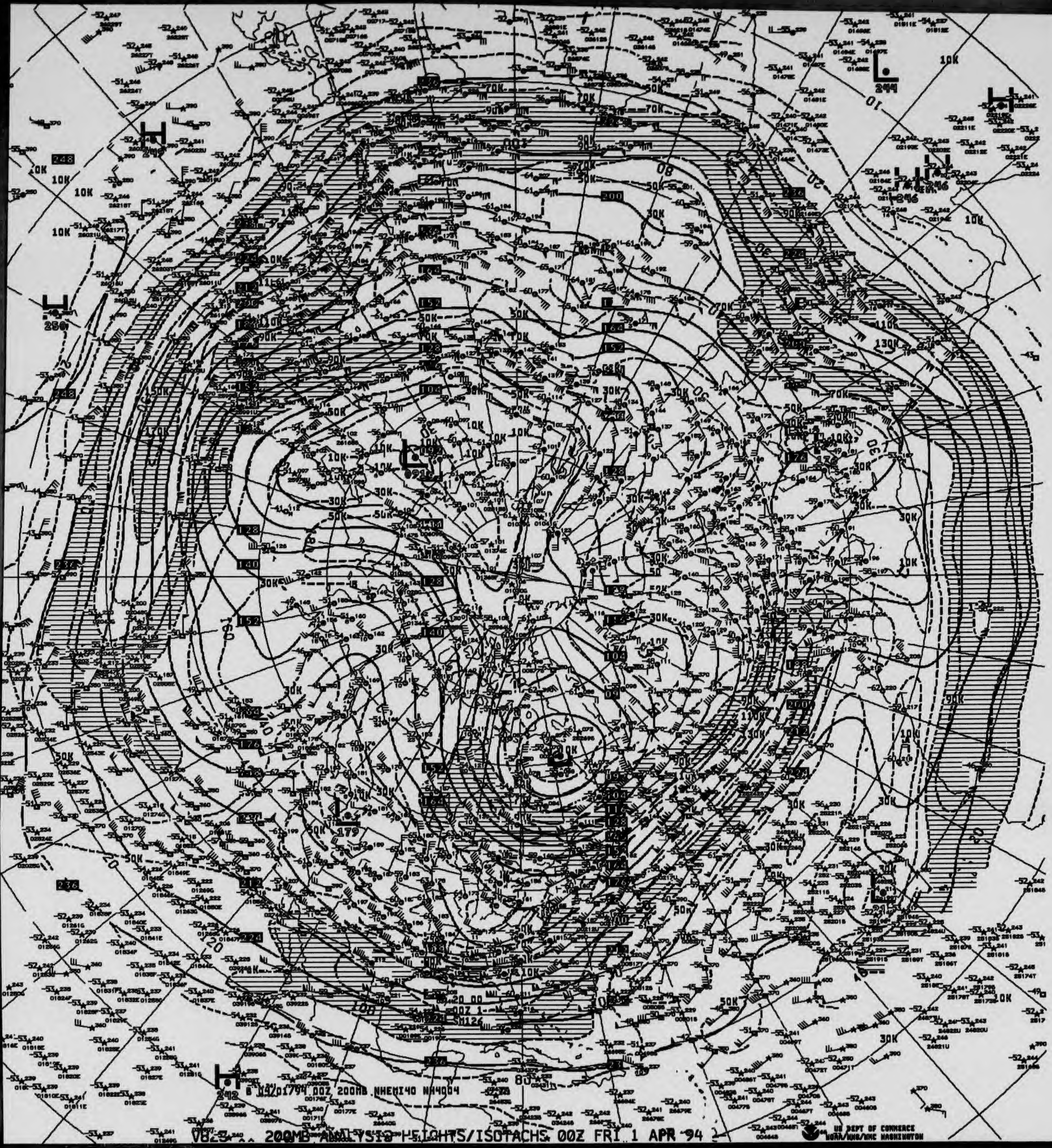

V825 200MB ANALYSIS HEIGHTS/ISOTACHS 00Z FRI 1 APR 94

8 04/01794 00Z 200MB NHEMI40 NH4004
US DEPT OF COMMERCE
NOAA/NWS/NMC WASHINGTON

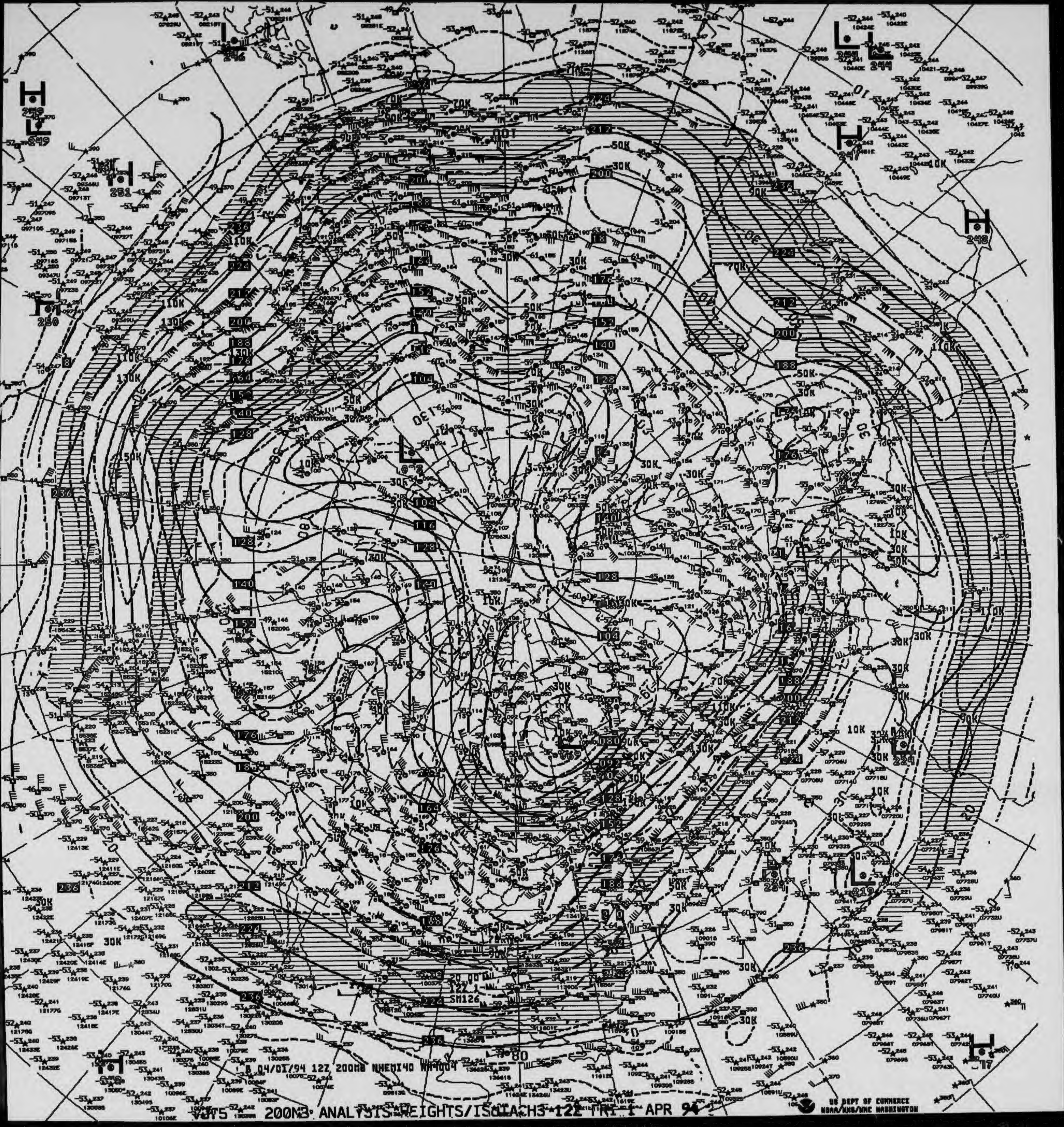
B 04/01/94 12Z 200MB NHEMI40 WH4004
VUT5 200MB ANALYSIS HEIGHTS/ISOTACHS 12Z FRI 1 APR 94
US DEPT OF COMMERCE
NOAA/NWS/NMC WASHINGTON

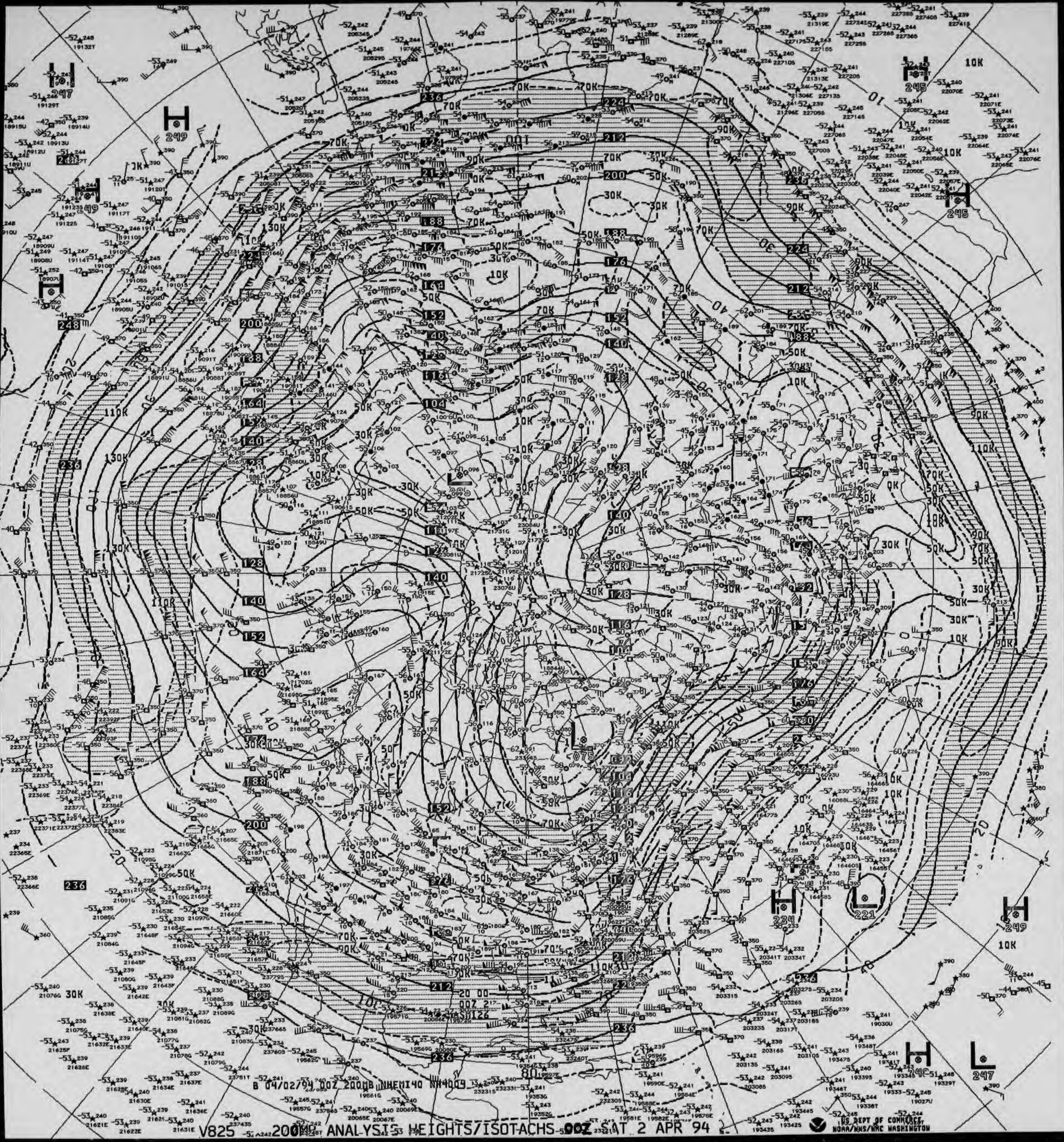

B 04/02/94 00Z 200MB NHEMI40 NH4009
H 247
H 249
H 245
H 245
H 248
L 095
L 075
H 234
L 221
H 249
H 246
L 247
10K
30K
50K
70K
90K
110K
130K

V825 200MB ANALYSIS HEIGHTS/ISOTACHS 00Z SAT 2 APR 94

US DEPT OF COMMERCE
NOAA/NWS/NMC WASHINGTON

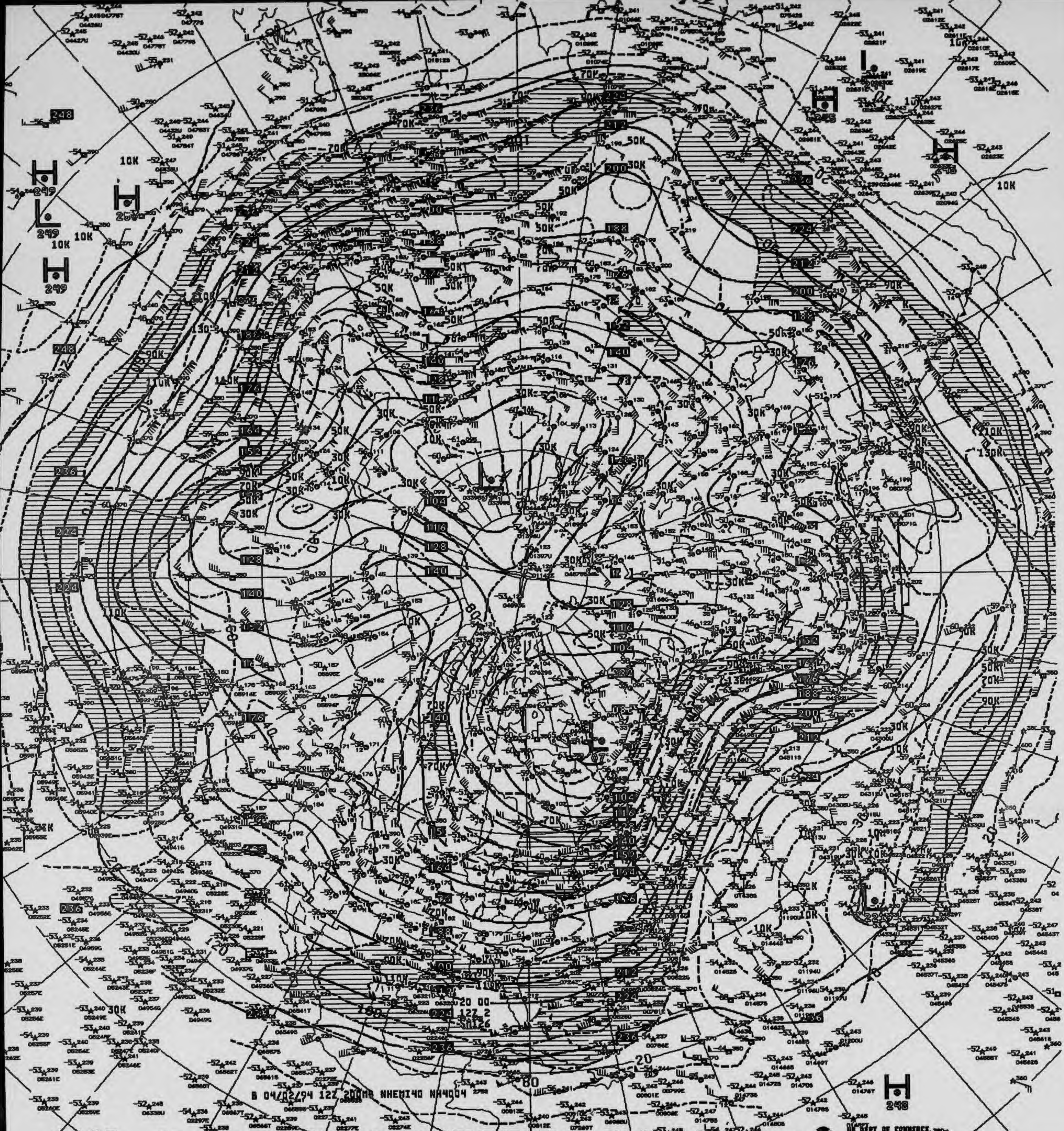
B 04/02/94 12Z 200MB NHEMI40 NH4004

200MB ANALYSIS HEIGHTS/ISOTACHS 12Z SAT 2 APR 94

US DEPT OF COMMERCE
NOAA/NWS/NMC WASHINGTON

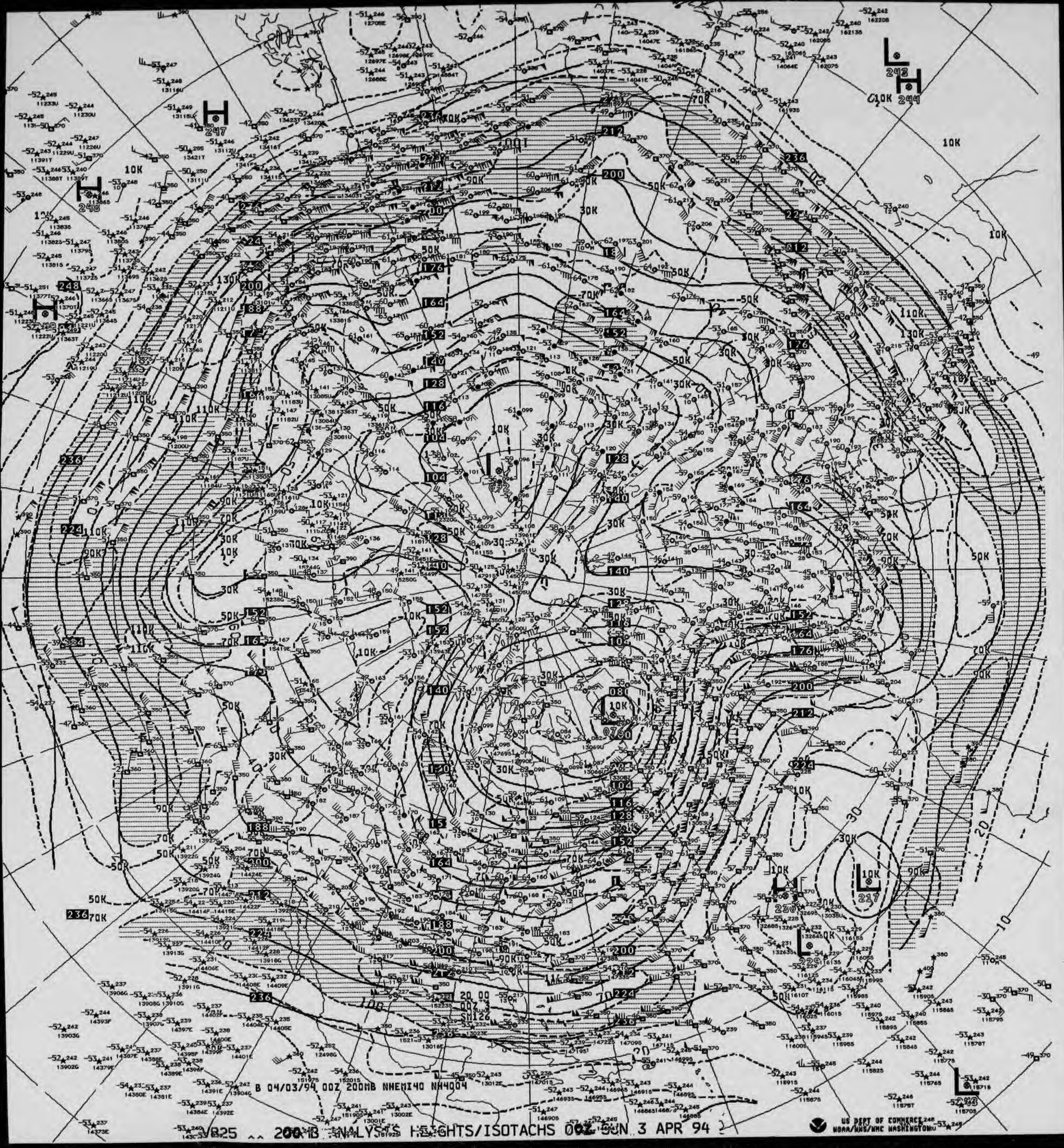
B 04/03/94 00Z 200MB NHEMI40 NH4004
US DEPT OF COMMERCE
NOAA/NWS/NMC WASHINGTON
H
247
H
248
L
243
H
244
L
217
10K
30K
50K
70K
90K
110K
130K

VB25 ^^ 200MB ANALYSIS HEIGHTS/ISOTACHS 00Z SUN 3 APR 94


B 04/03/94 12Z 200MB NHEMI40 NH4004
US DEPT OF COMMERCE
NOAA/NWS/NMC WASHINGTON

V875 200MB ANALYSIS HEIGHTS/ISOTACHS 12Z SUN 3 APR 94

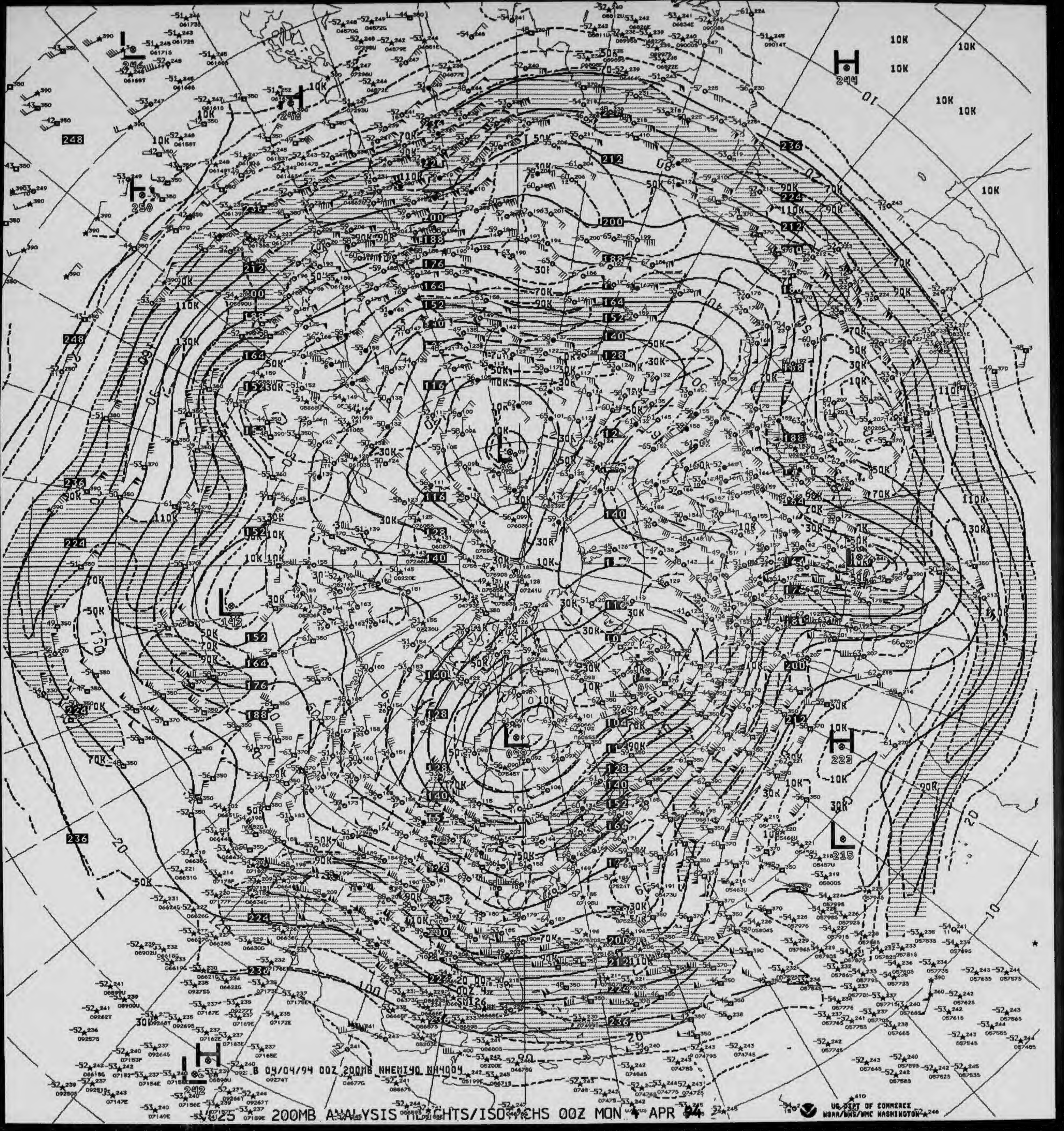
B 04/04/94 00Z 200MB NHEMI40 NH4004
H
244
H
248
H
250
L
246
L
143
L
029
L
215
H
223
H
242
10K
30K
50K
70K
90K
110K
130K

1/025 200MB ANALYSIS HEIGHTS/ISOTACHS 00Z MON 4 APR 94

US DEPT OF COMMERCE
NOAA/NWS/NMC WASHINGTON

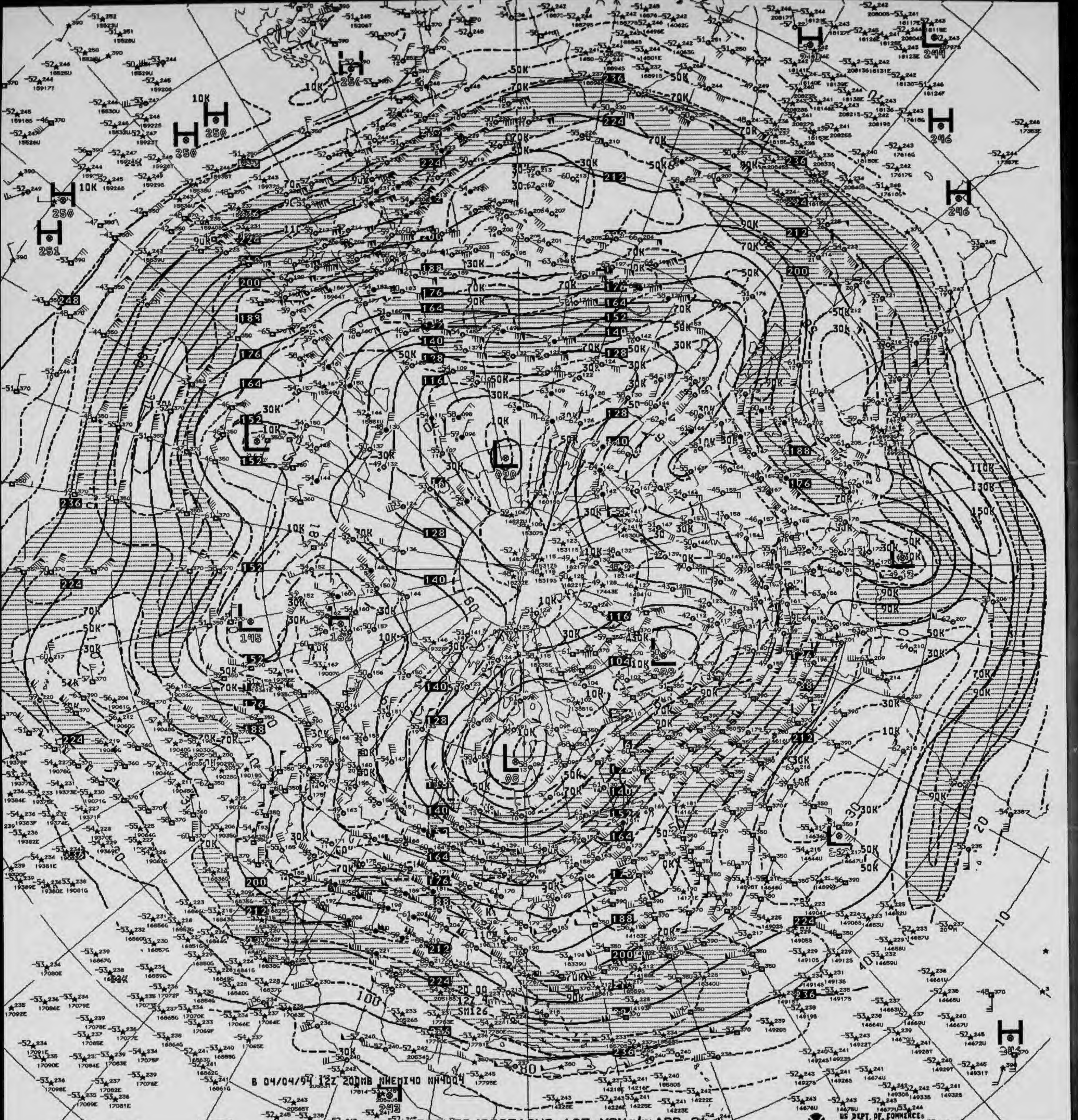

B 04/04/94 12Z 200MB NHEMI40 NH4004

V875 ^^ 200MB ANALYSIS HEIGHTS/ISOTACHS 12Z MON 4 APR 94

US DEPT OF COMMERCE
NOAA/NWS/NMC WASHINGTON

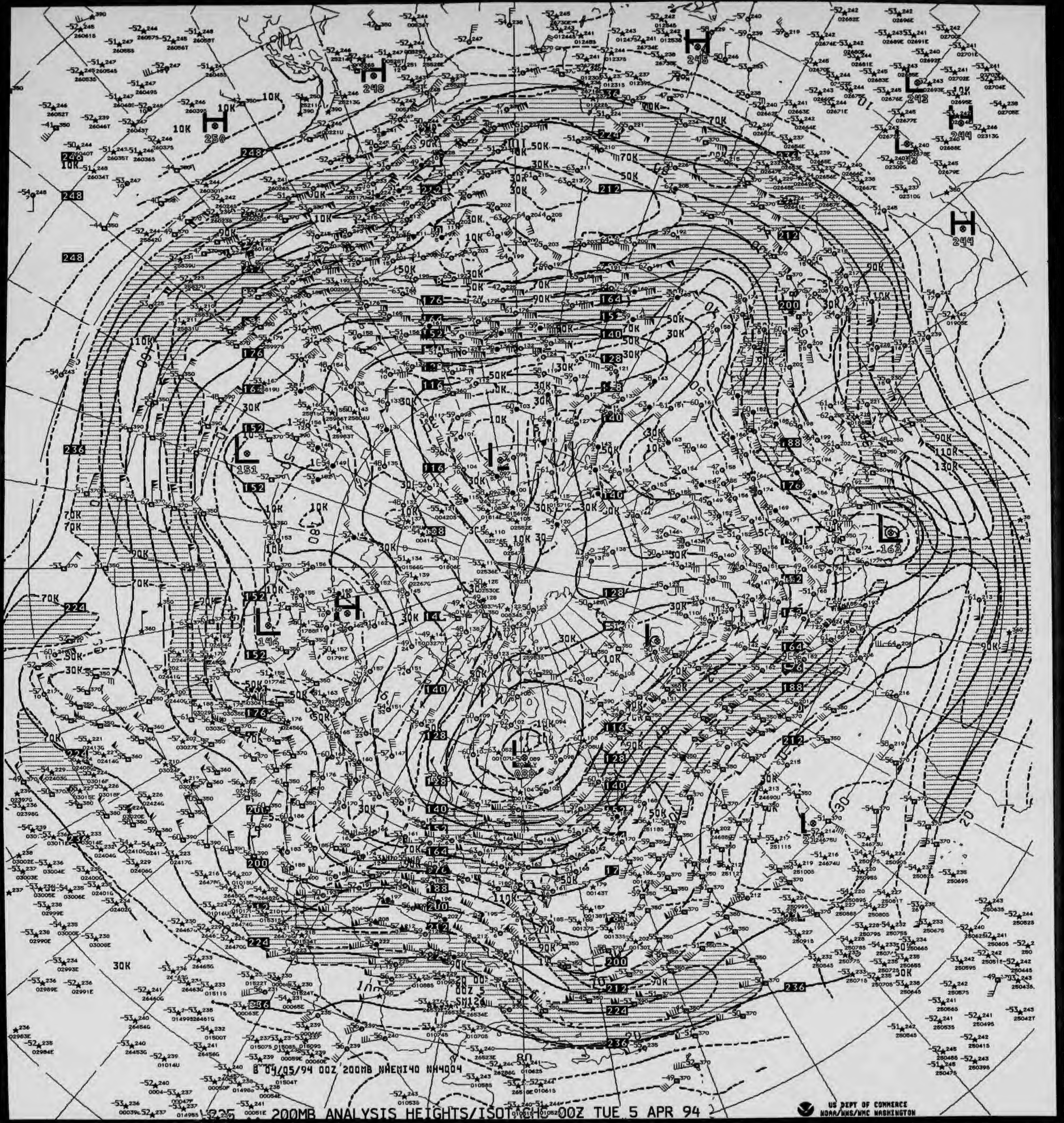

8 04/05/94 00Z 200MB NHEMI40 NH4004

200MB ANALYSIS HEIGHTS/ISOTACHS 00Z TUE 5 APR 94

US DEPT OF COMMERCE
NOAA/NWS/NMC WASHINGTON

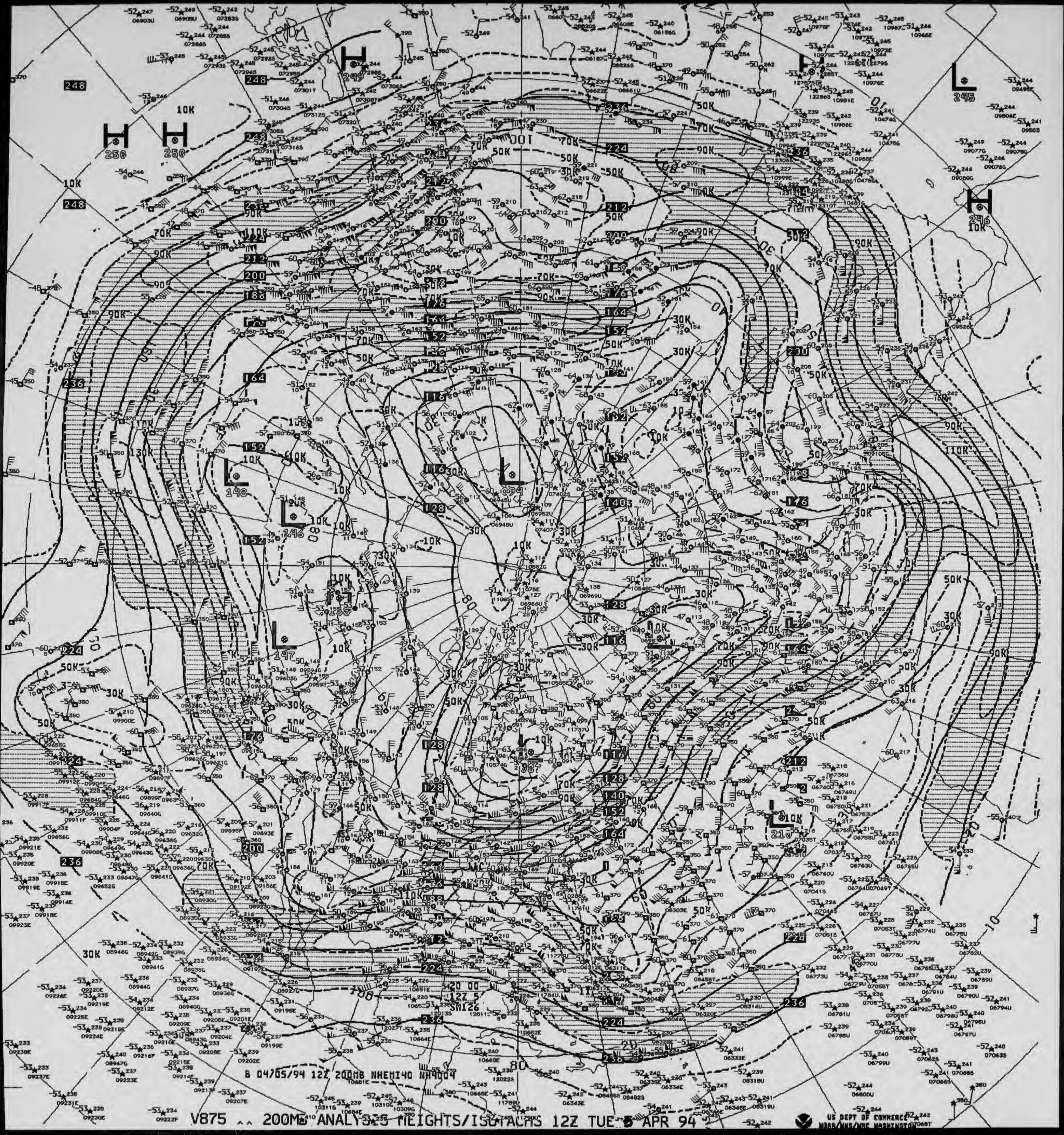
B 04/05/94 12Z 200MB NHEMI40 NH4004
US DEPT OF COMMERCE
NOAA/NWS/NMC WASHINGTON

V875 ^^ 200MB ANALYSIS HEIGHTS/ISOTACHS 12Z TUE 5 APR 94

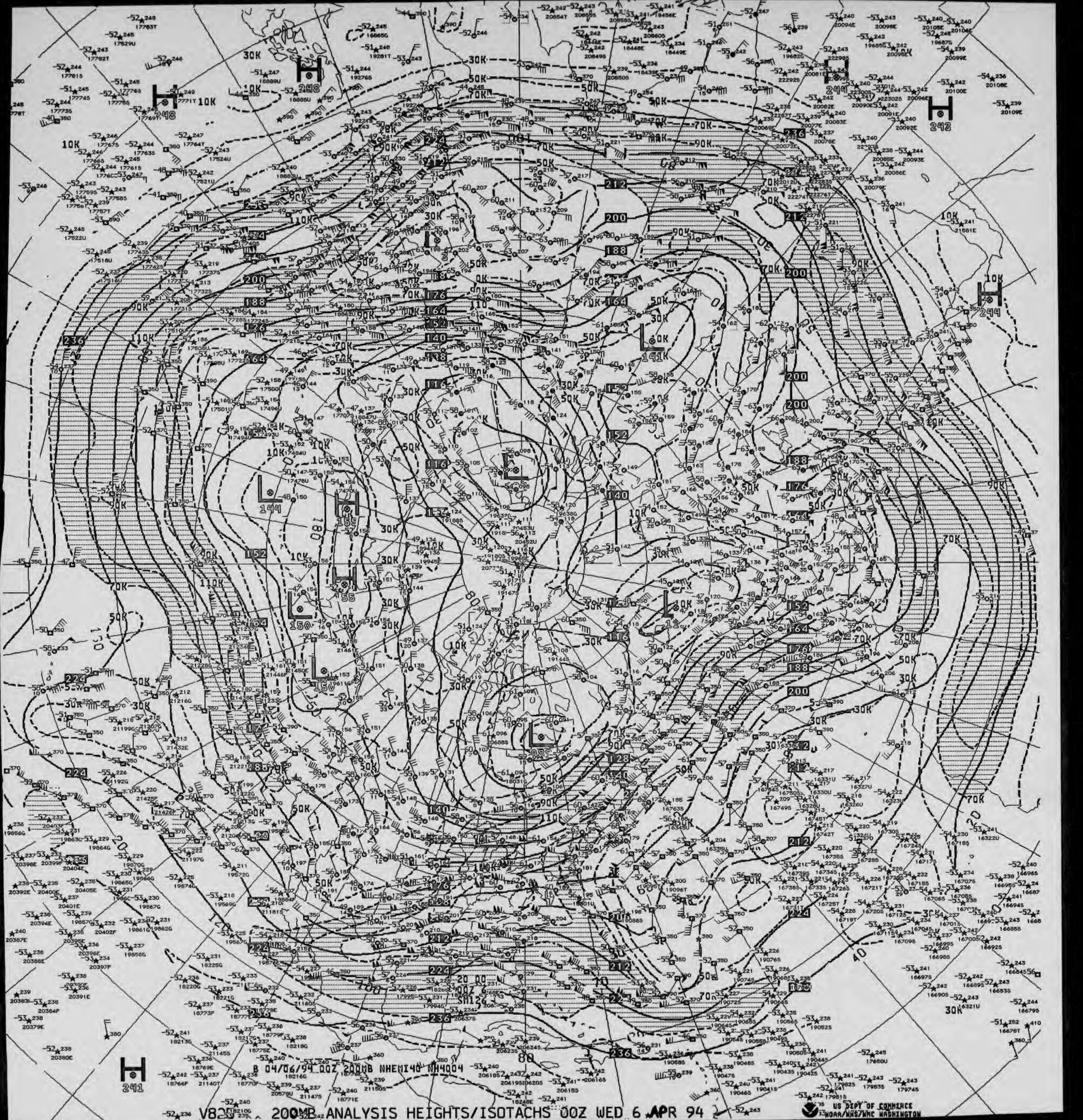
B 04/06/94 00Z 200MB NHEMI40 NH4004

V825 200MB ANALYSIS HEIGHTS/ISOTACHS 00Z WED 6 APR 94

US DEPT OF COMMERCE
NOAA/NWS/NMC WASHINGTON

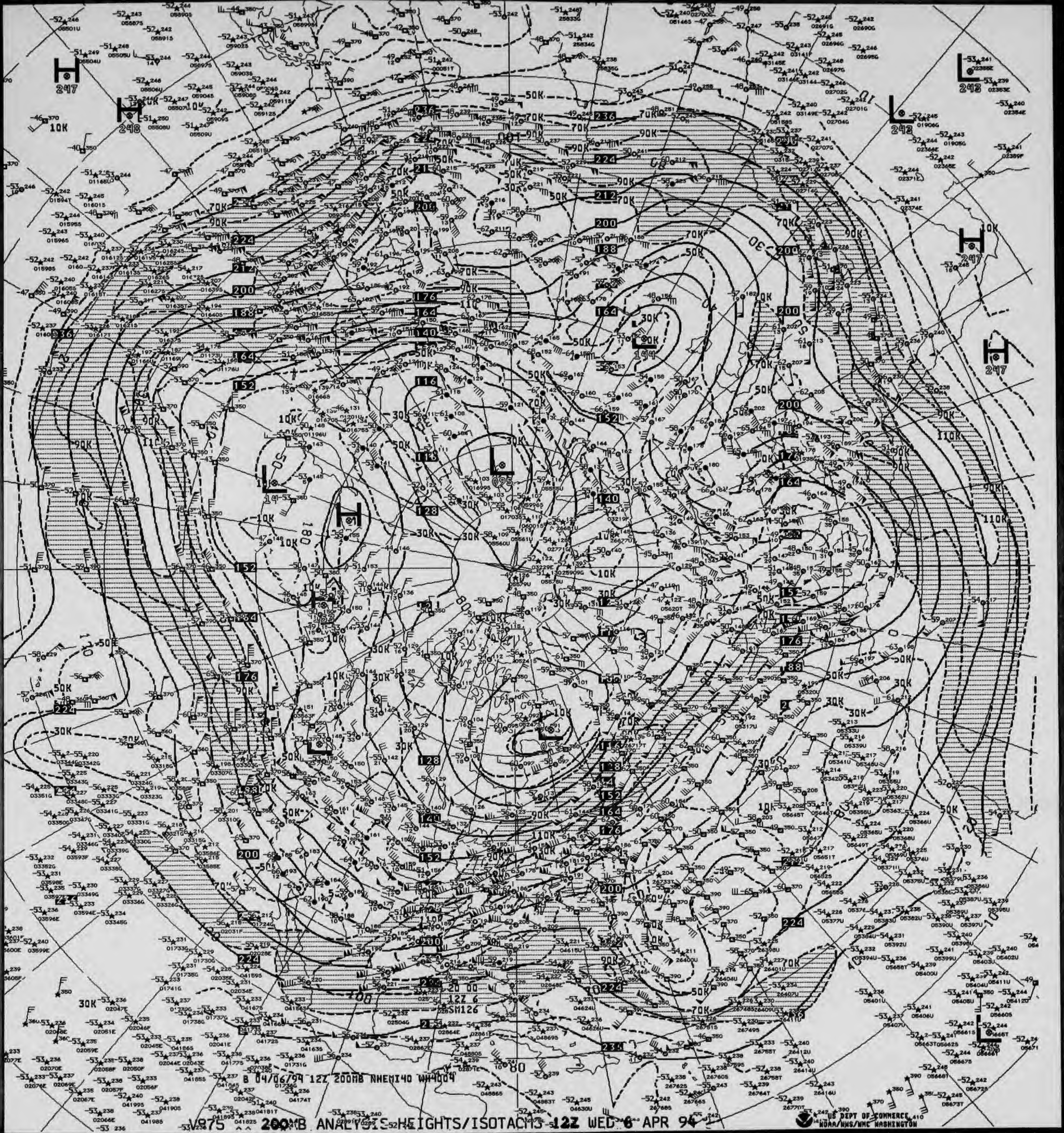
B 04/06/94 12Z 200MB NHEMI40 WW4004
H
L
50K
70K
90K
110K
30K
10K

V875 200MB ANALYSIS HEIGHTS/ISOTACHS 12Z WED 6 APR 94

US DEPT OF COMMERCE
NOAA/NWS/NMC WASHINGTON

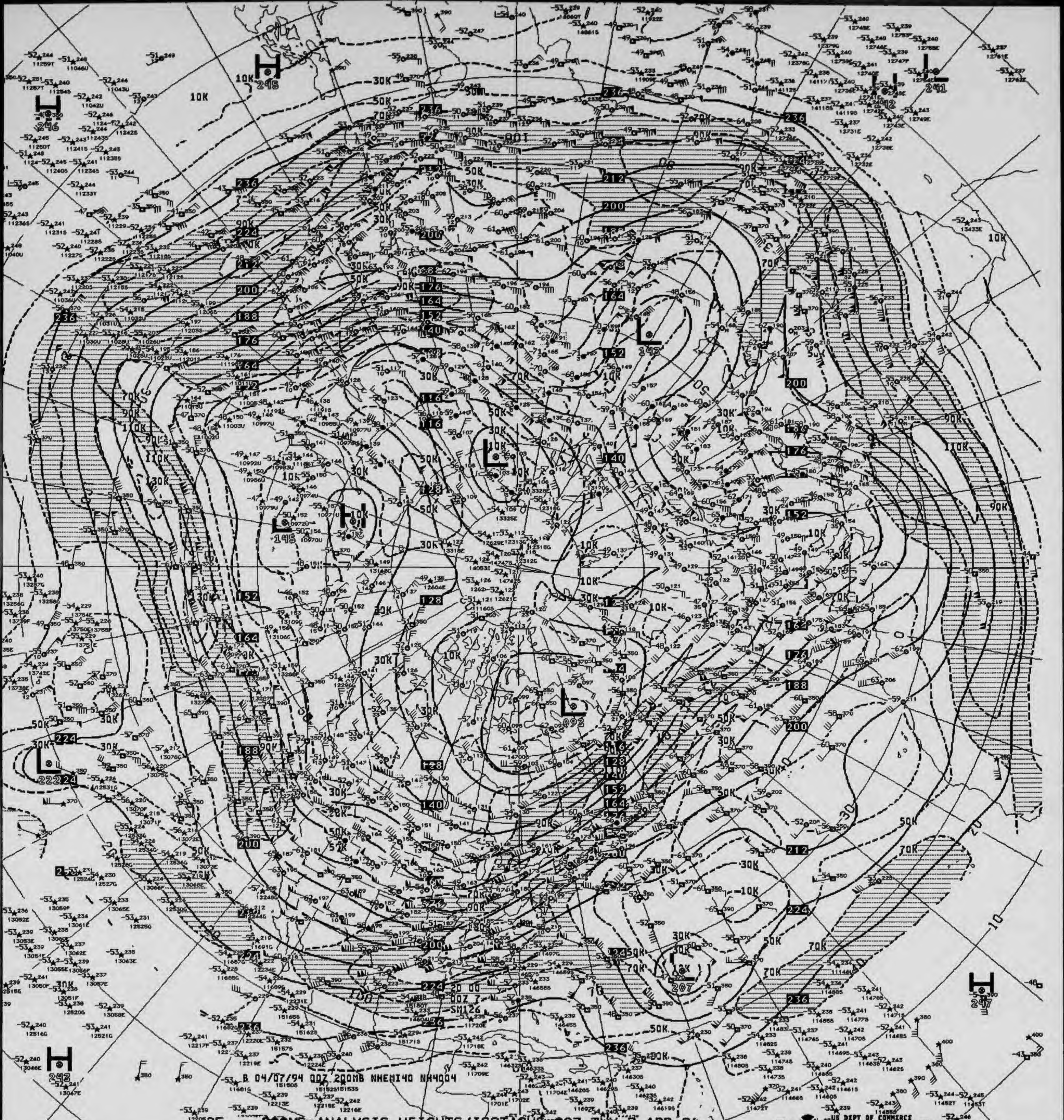
B 04/07/94 00Z 200MB NHEMI40 NH4004
US DEPT OF COMMERCE
NOAA/NWS/NMC WASHINGTON

V825 ^^ 200MB ANALYSIS HEIGHTS/ISOTACHS 00Z THU 7 APR 94

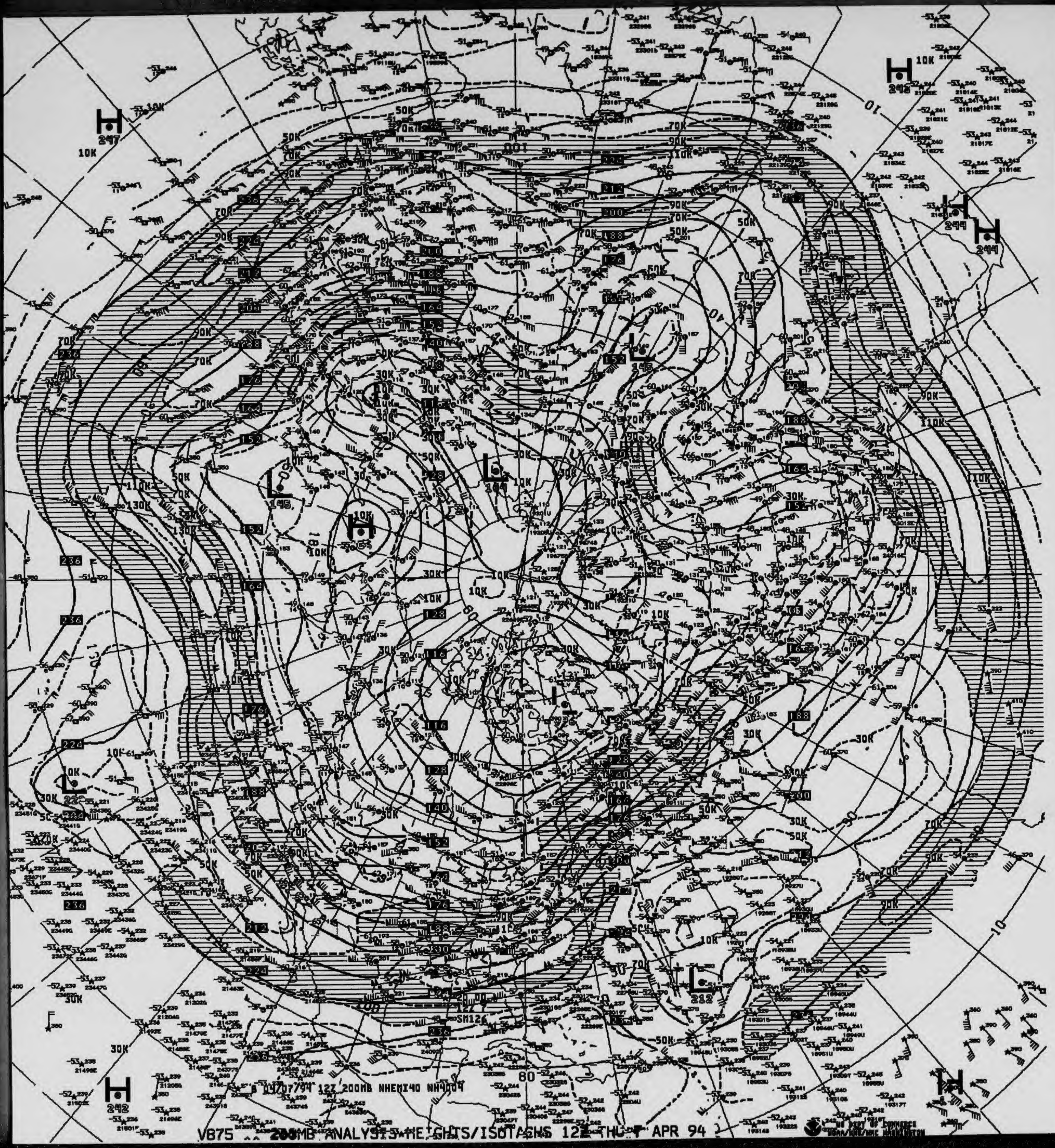
B 04/07/94 12Z 200MB NHEMI40 NH4004
V875 200MB ANALYSIS HEIGHTS/ISOTACHS 12Z THU 7 APR 94
US DEPT OF COMMERCE
NOAA/NWS/NMC WASHINGTON

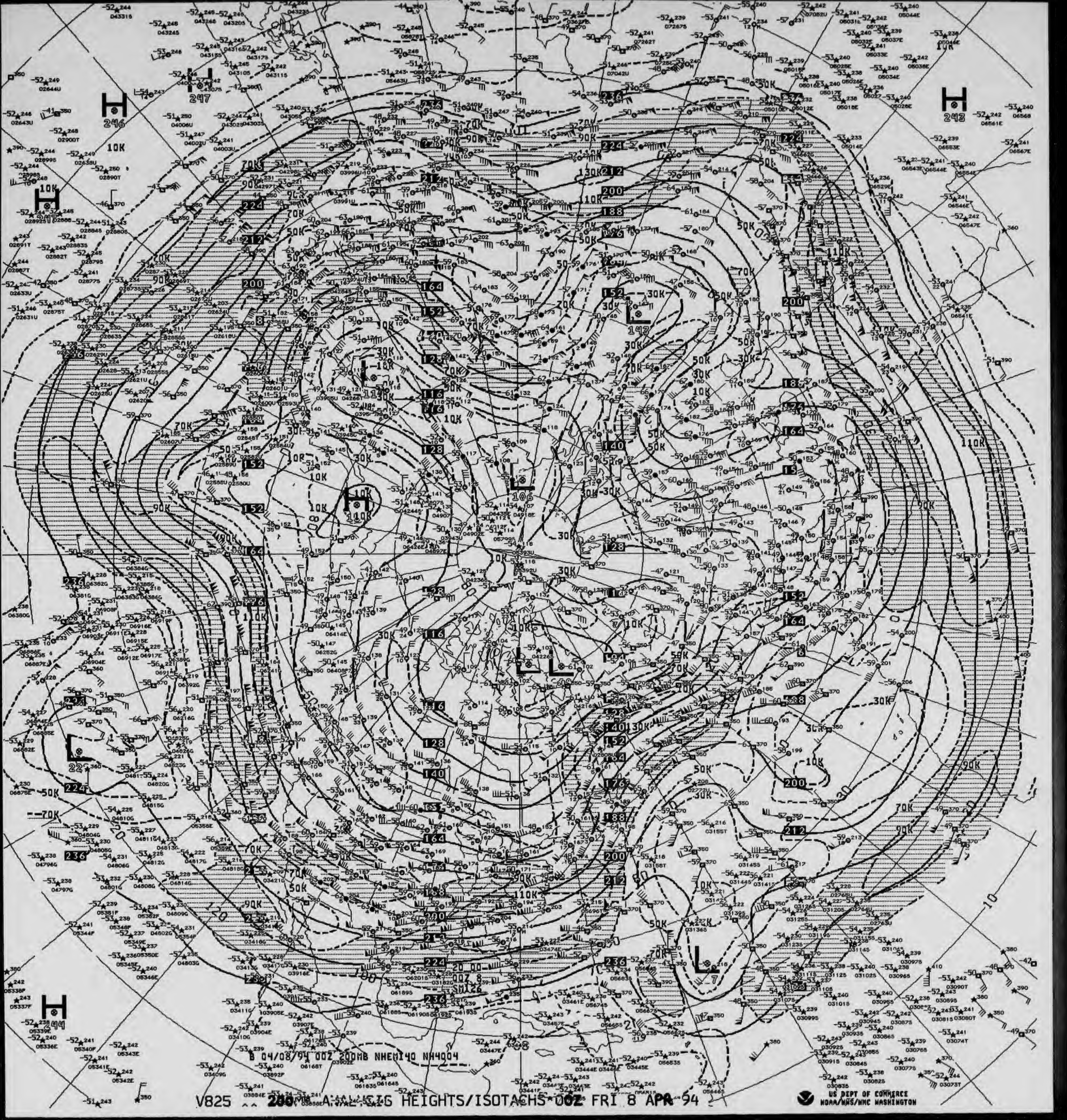

B 04/08/94 00Z 200MB NHEMI40 NH4004

V825 ^^ 200MB ANAL SIG HEIGHTS/ISOTACHS 00Z FRI 8 APR 94

US DEPT OF COMMERCE
NOAA/NWS/NMC WASHINGTON

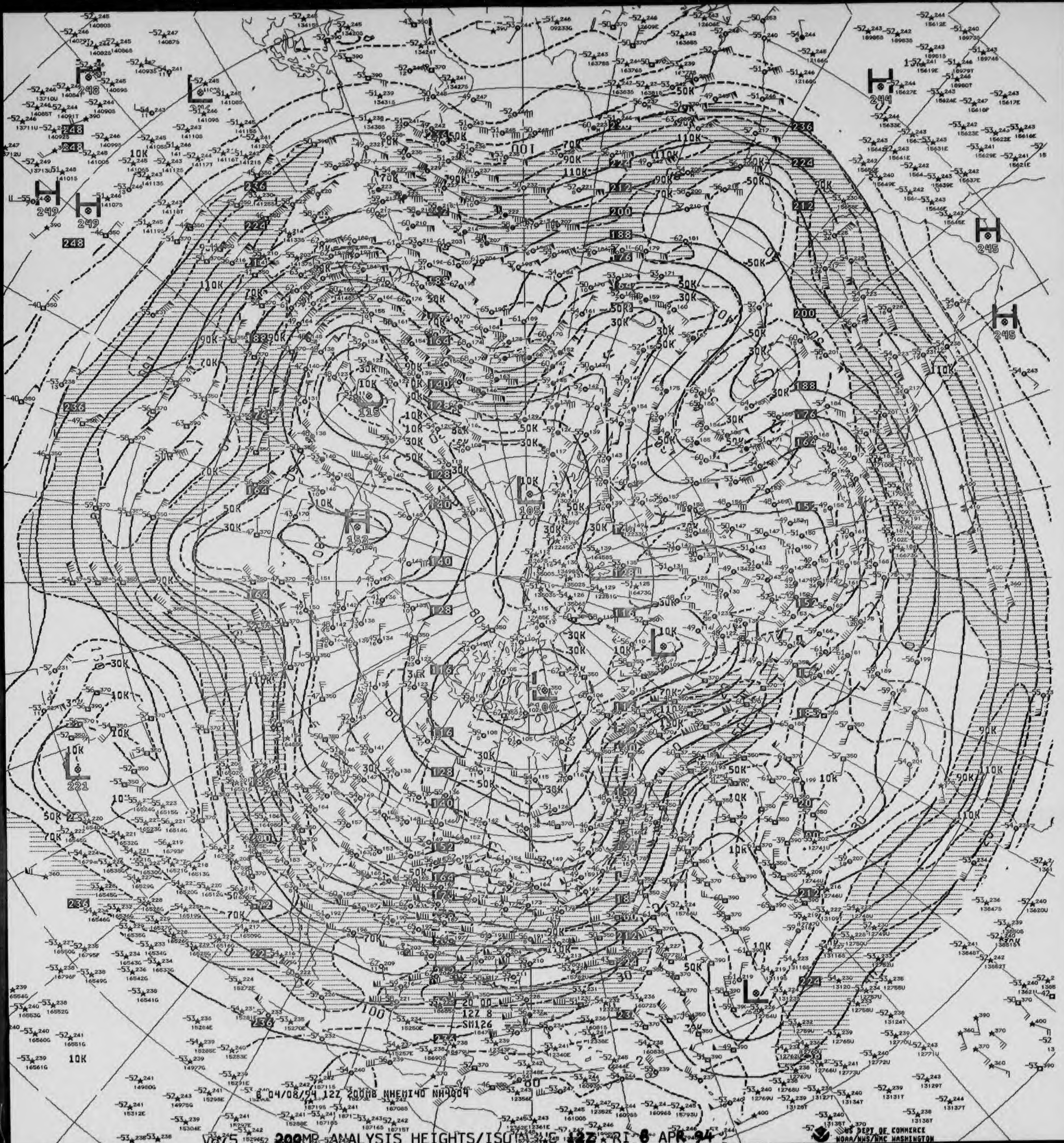
6 04/08/94 12Z 200MB NHEMI40 NH4004
US DEPT OF COMMERCE
NOAA/NWS/NMC WASHINGTON

V175 200MB ANALYSIS HEIGHTS/ISOTACHS 12Z FRI 8 APR 94

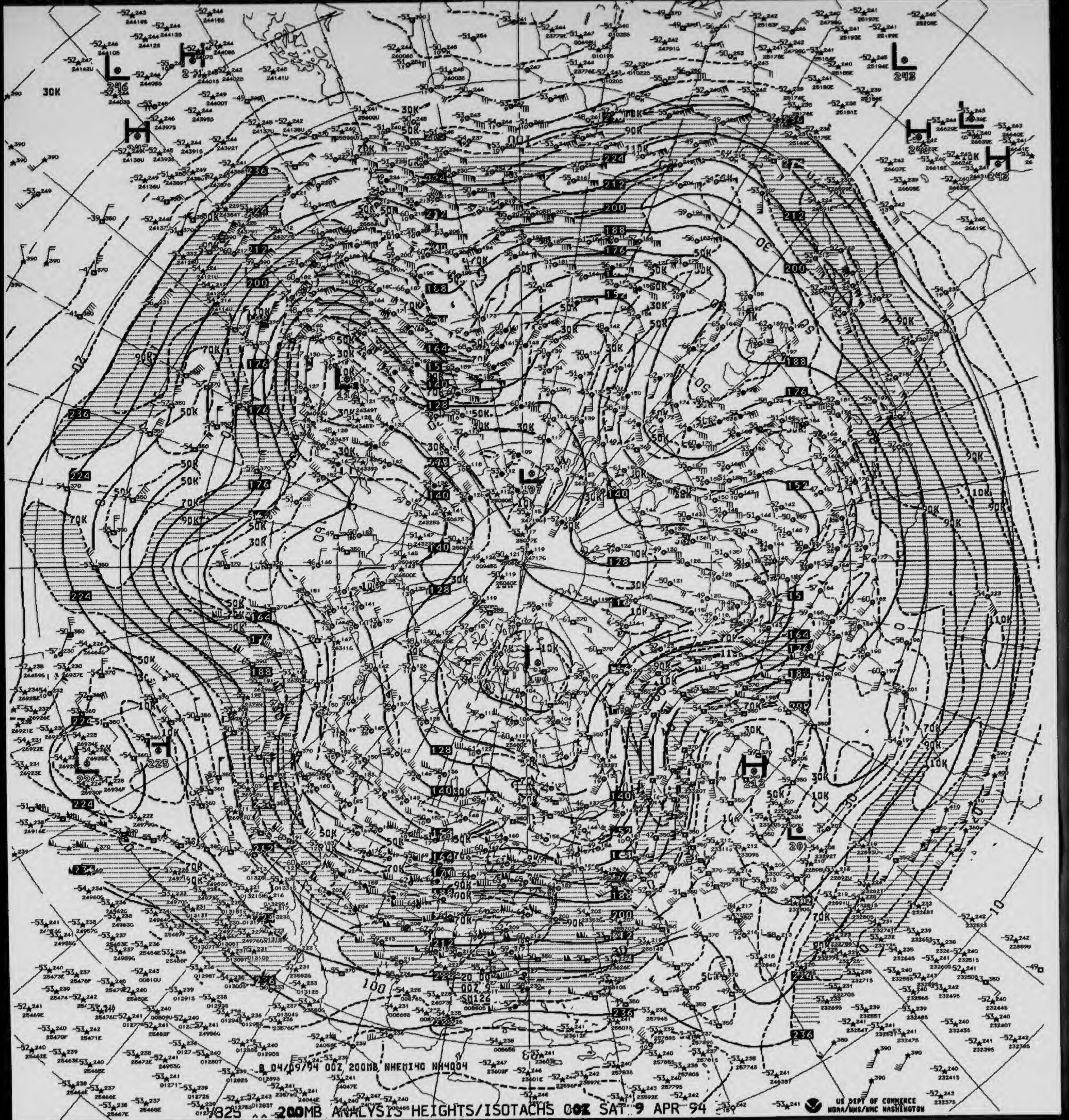
B 04/09/94 00Z 200MB NHEMI40 NH4004
30K
50K
70K
90K
110K
L
H
236
224
212
200
188
176
164
152
140
128
US DEPT OF COMMERCE
NOAA/NWS/NMC WASHINGTON

825 ^^ 200MB ANALYSIS HEIGHTS/ISOTACHS 00Z SAT 9 APR 94

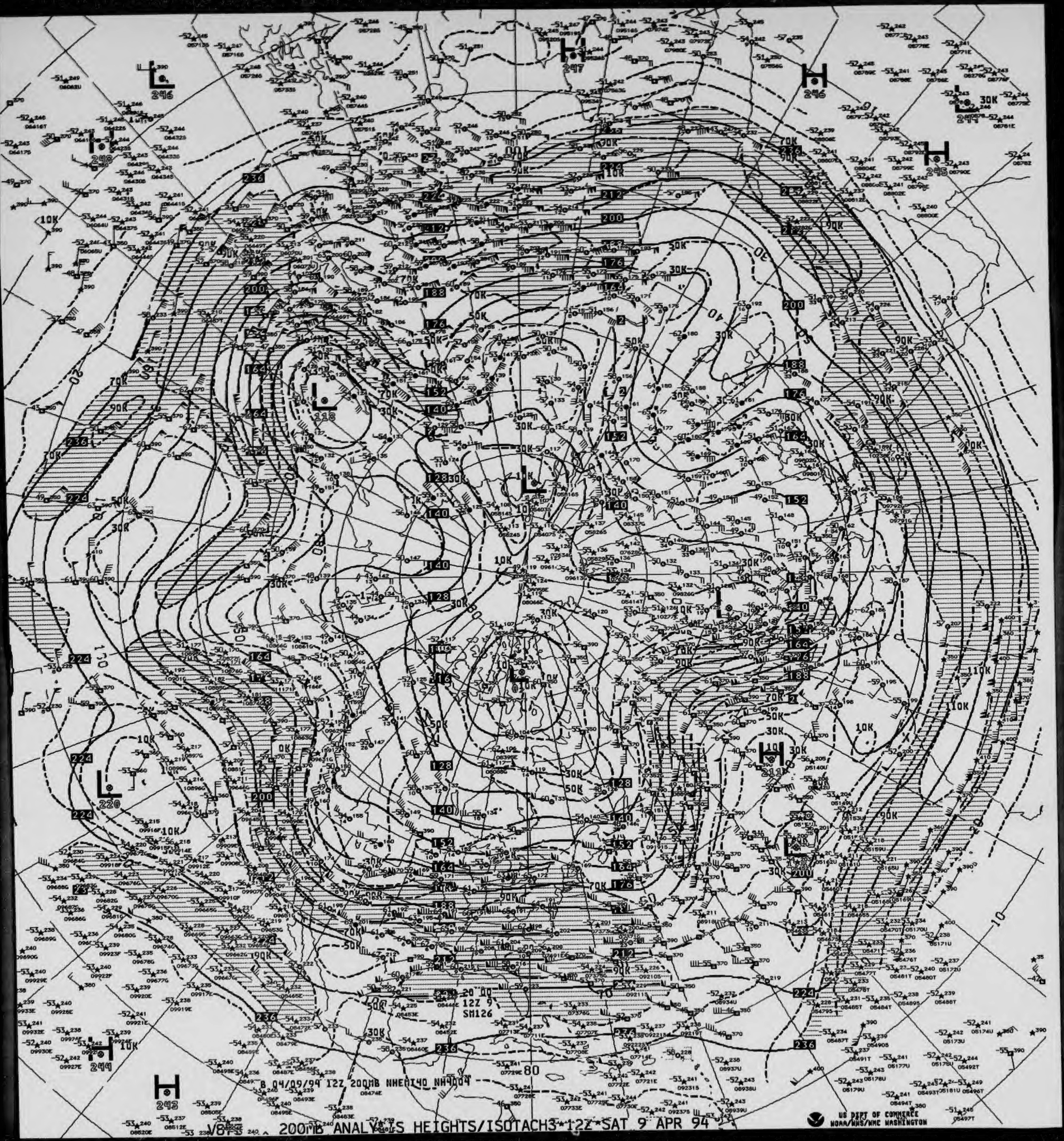

B 04/09/94 12Z 200MB NHEMI40 NH4004
20 00
12Z 9
SM126
H 247
H 246
H 245
L 244
L 246
L 248
L 118
L 220
H 244
H 243
H 211
L 200
80
US DEPT OF COMMERCE
NOAA/NWS/NMC WASHINGTON

V8F3 200MB ANALYSIS HEIGHTS/ISOTACHS*12Z*SAT 9 APR 94

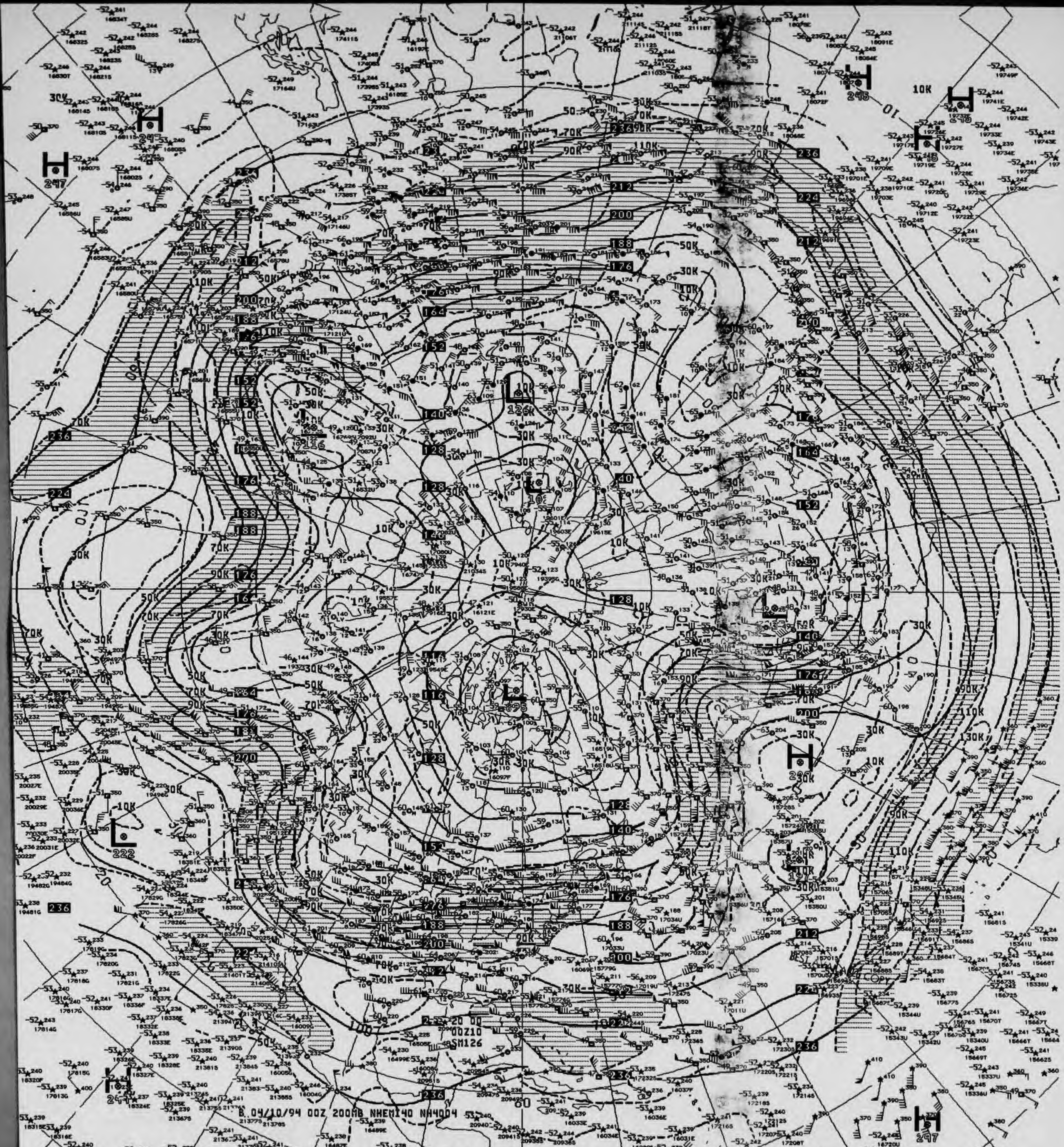
B. 04/10/94 00Z 200MB NHEMI40 NH4004
00Z10
SM126

V625 ^^ 200MB ANALYSIS HEIGHTS/ISOTACHS 00Z SUN 10 APR 94

US DEPT OF COMMERCE
NOAA/NWS/NMC WASHINGTON

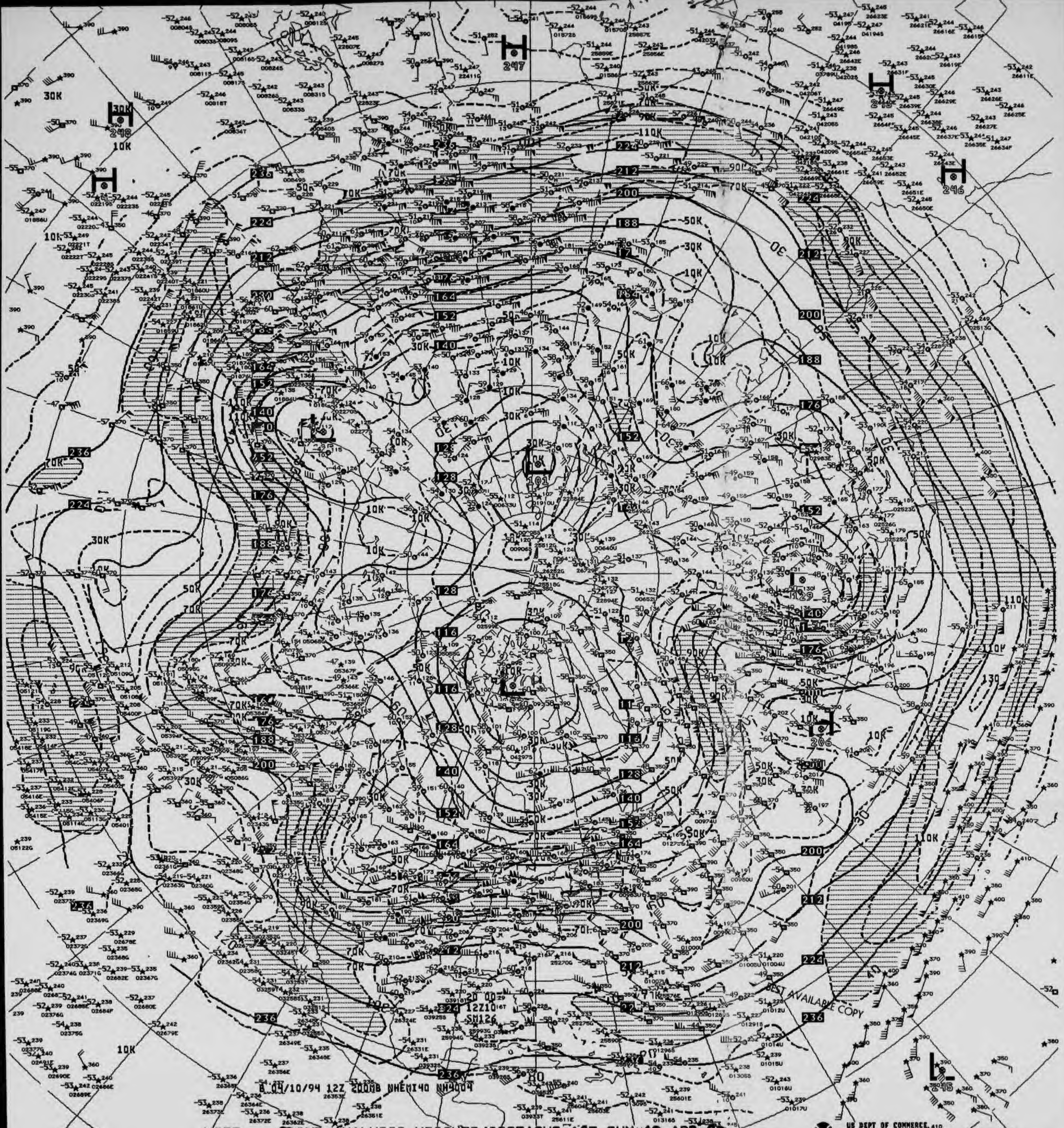

8 04/10/94 12Z 200MB NHEMI40 NH4004
BEST AVAILABLE COPY
12Z10
SM126

V305 .. 200MB ANALYSIS HEIGHTS/ISOTACHS 12Z SUN 10 APR 94

US DEPT OF COMMERCE
NOAA/NWS/NMC WASHINGTON

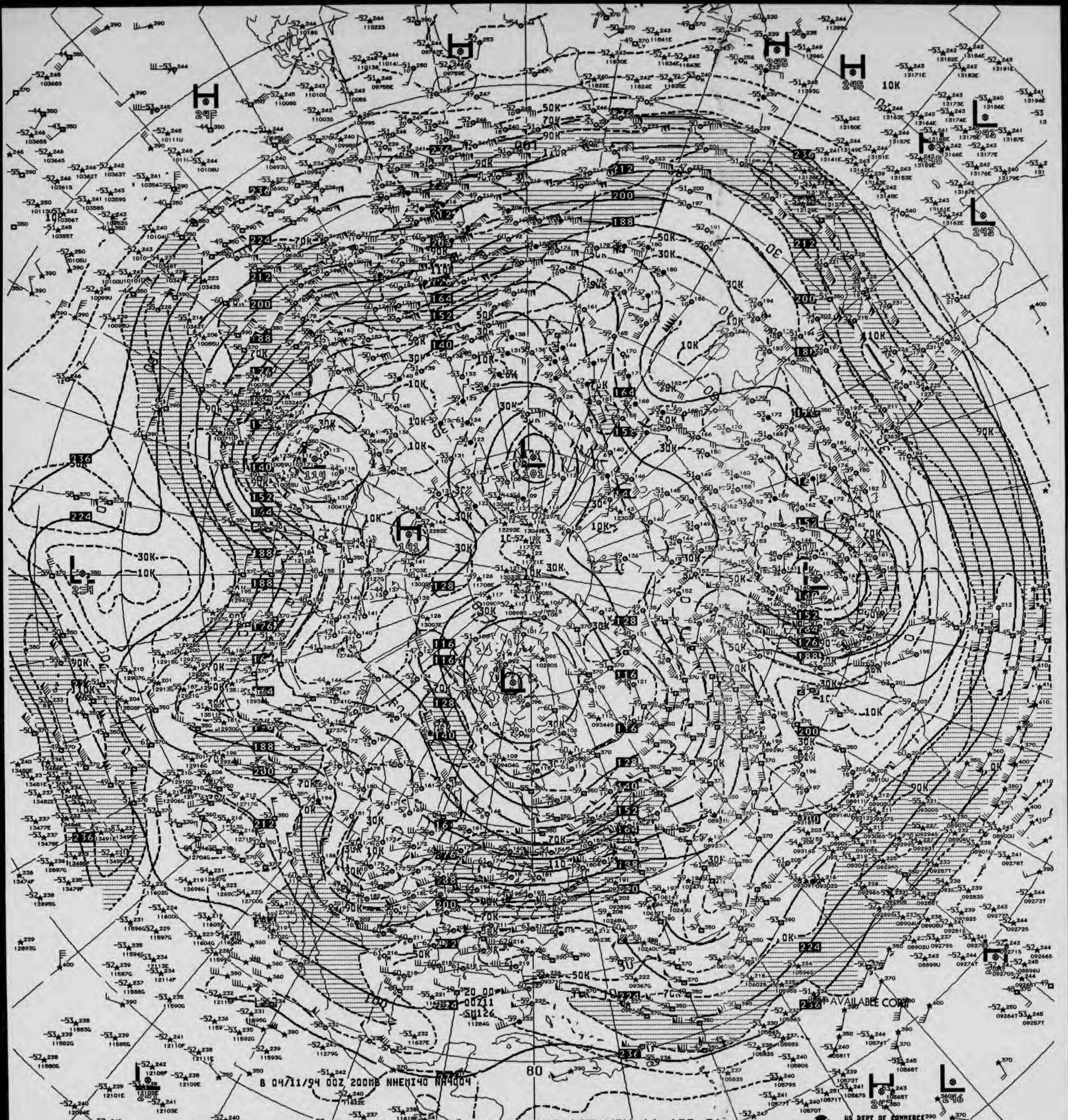
B 04/11/94 00Z 200MB NHEMI40 NA4004
80
AVAILABLE COPY

V825 ^^ 200MB ANALYSIS HEIGHTS/ISOTACHS 00Z MON 11 APR 94

US DEPT OF COMMERCE
NOAA/NWS/NMC WASHINGTON

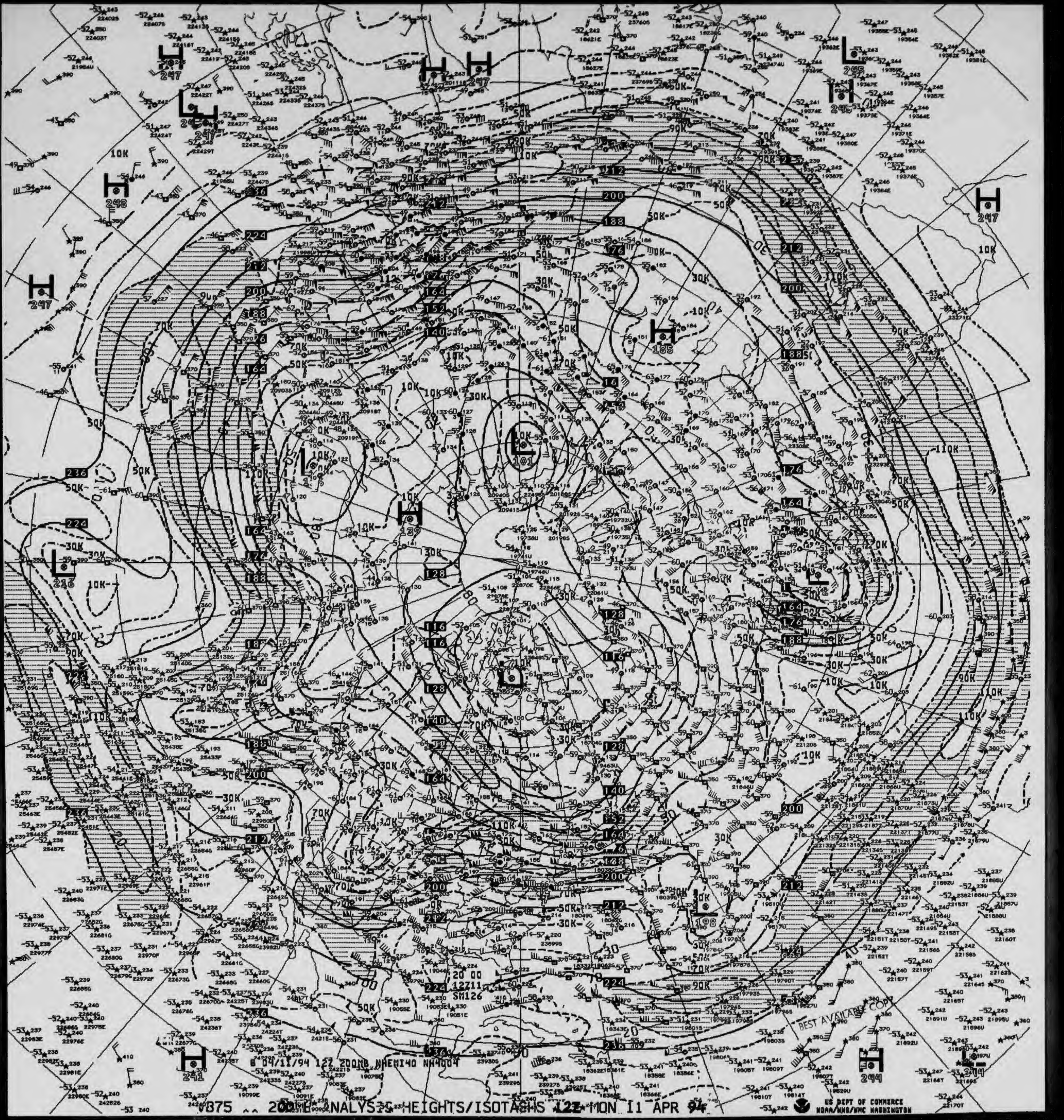

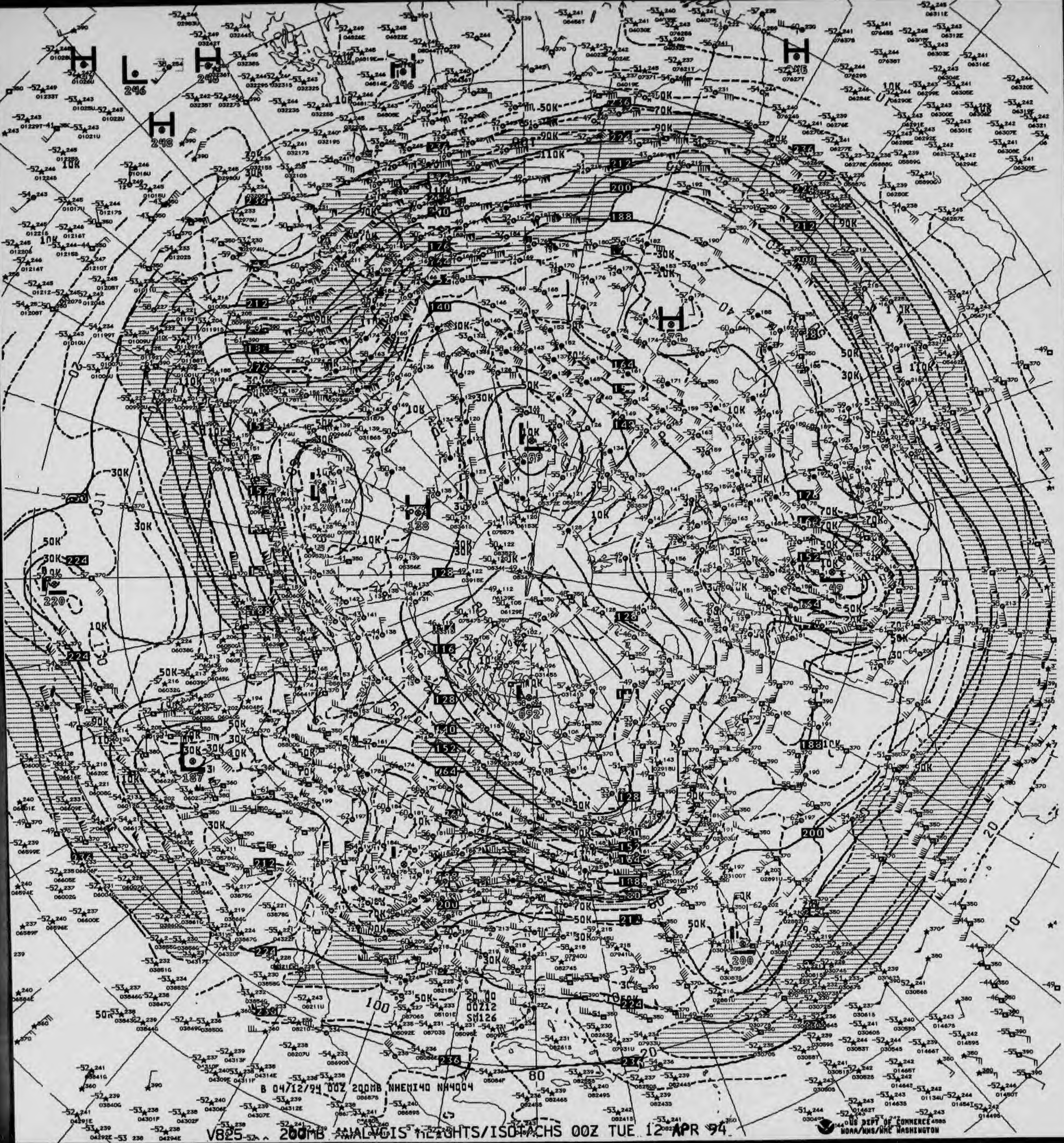

B 04/12/94 00Z 200MB NHEMI40 NH4004
20 00
00Z12
SM126

V825 200MB ANALYSIS HEIGHTS/ISOTACHS 00Z TUE 12 APR 94

US DEPT OF COMMERCE
NOAA/NWS/NMC WASHINGTON

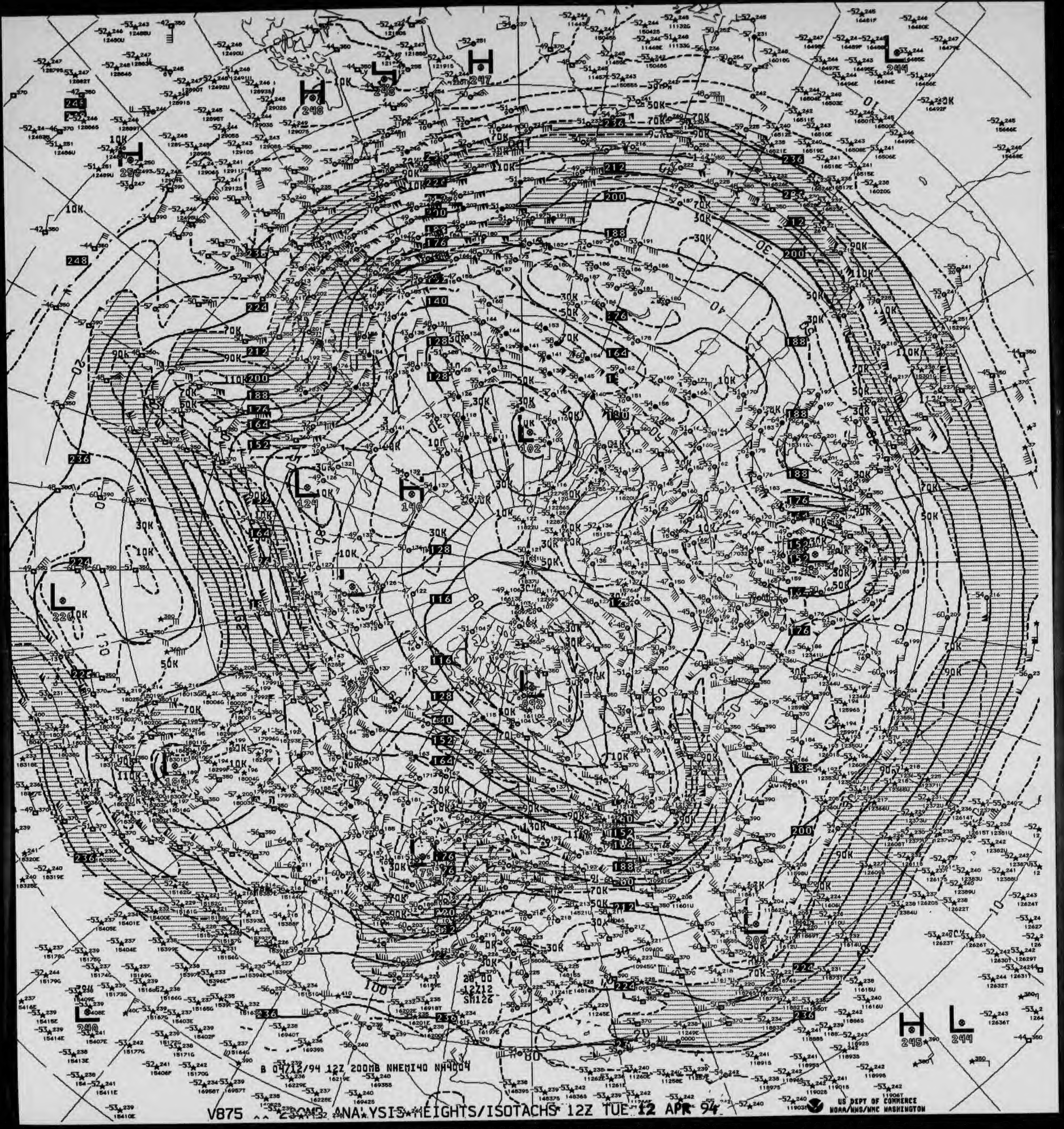

B 04/12/94 12Z 200MB NHEMI40 NH4004

V875 ^^ 200MB ANALYSIS HEIGHTS/ISOTACHS 12Z TUE 12 APR 94

US DEPT OF COMMERCE
NOAA/NWS/NMC WASHINGTON

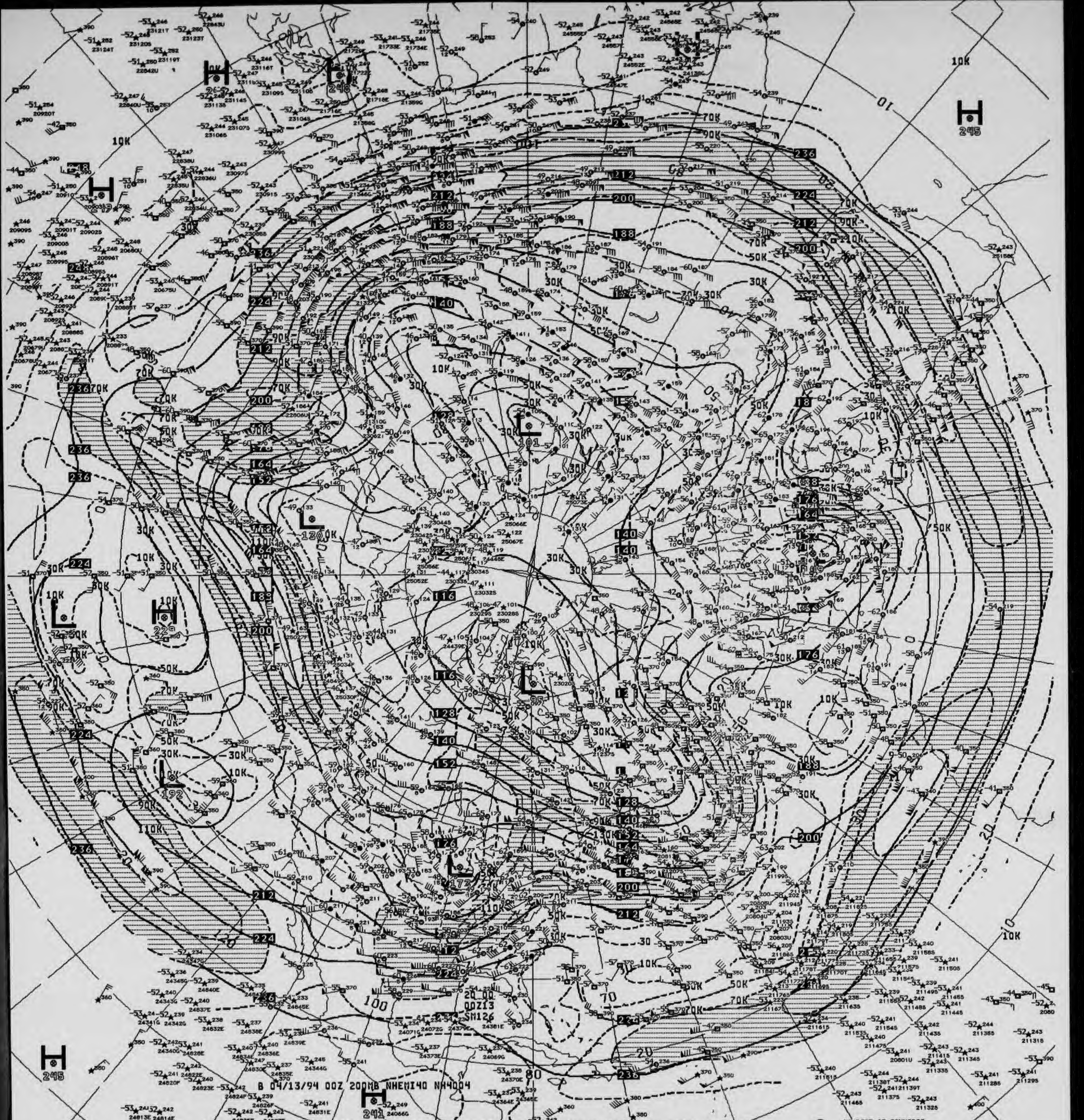
B 04/13/94 00Z 200MB NHEMI40 NH4004
20 00
00Z13
SM126

V825 ^^ 200MB ANALYSIS HEIGHTS/ISOTACHS 00Z WED 13 APR 94

US DEPT OF COMMERCE
NOAA/NWS/NMC WASHINGTON

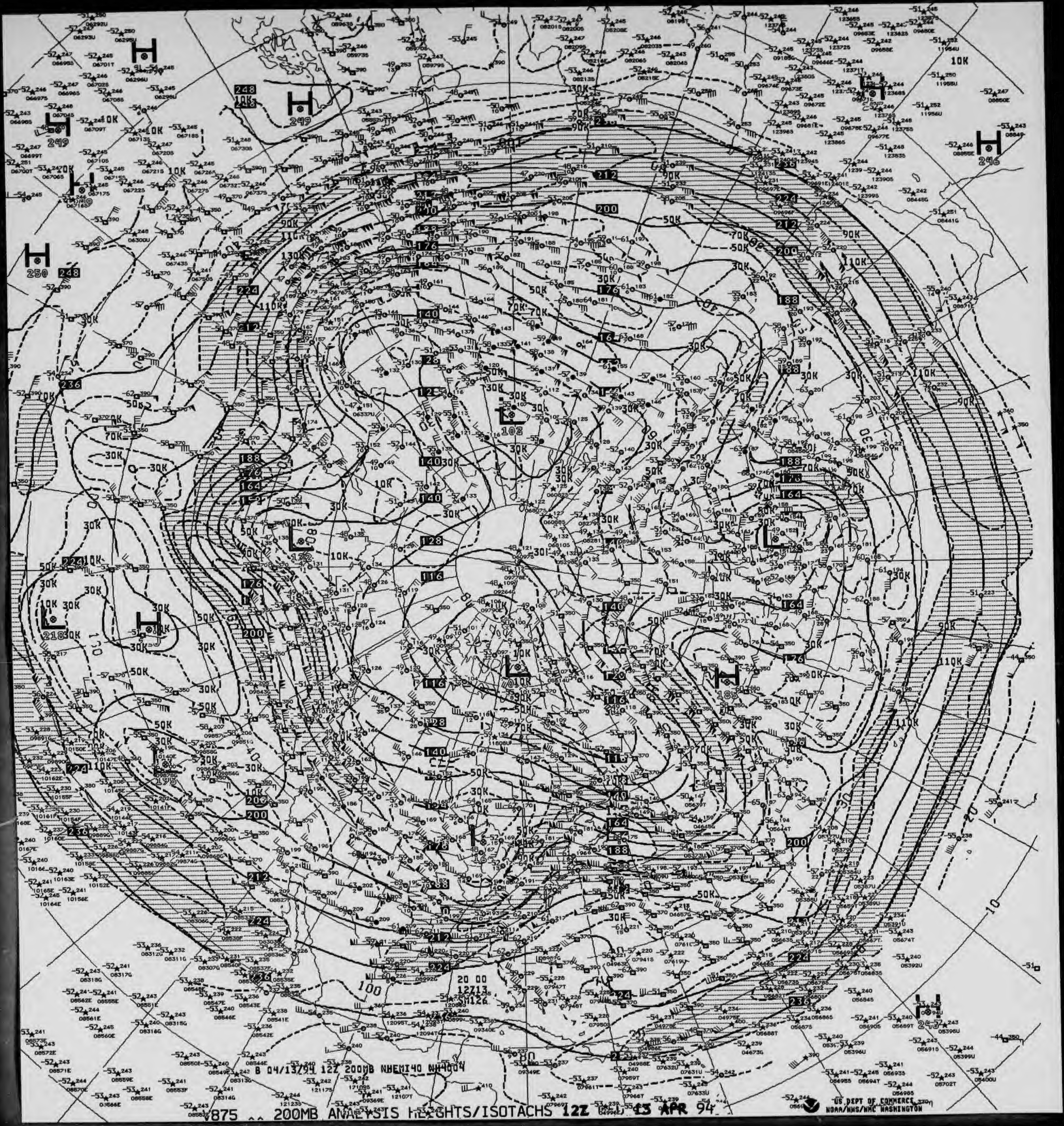
B 04/13/94 12Z 200MB NHEMI40 NH4004

875 ^^ 200MB ANALYSIS HEIGHTS/ISOTACHS 12Z 13 APR 94

US DEPT OF COMMERCE
NOAA/NWS/NMC WASHINGTON

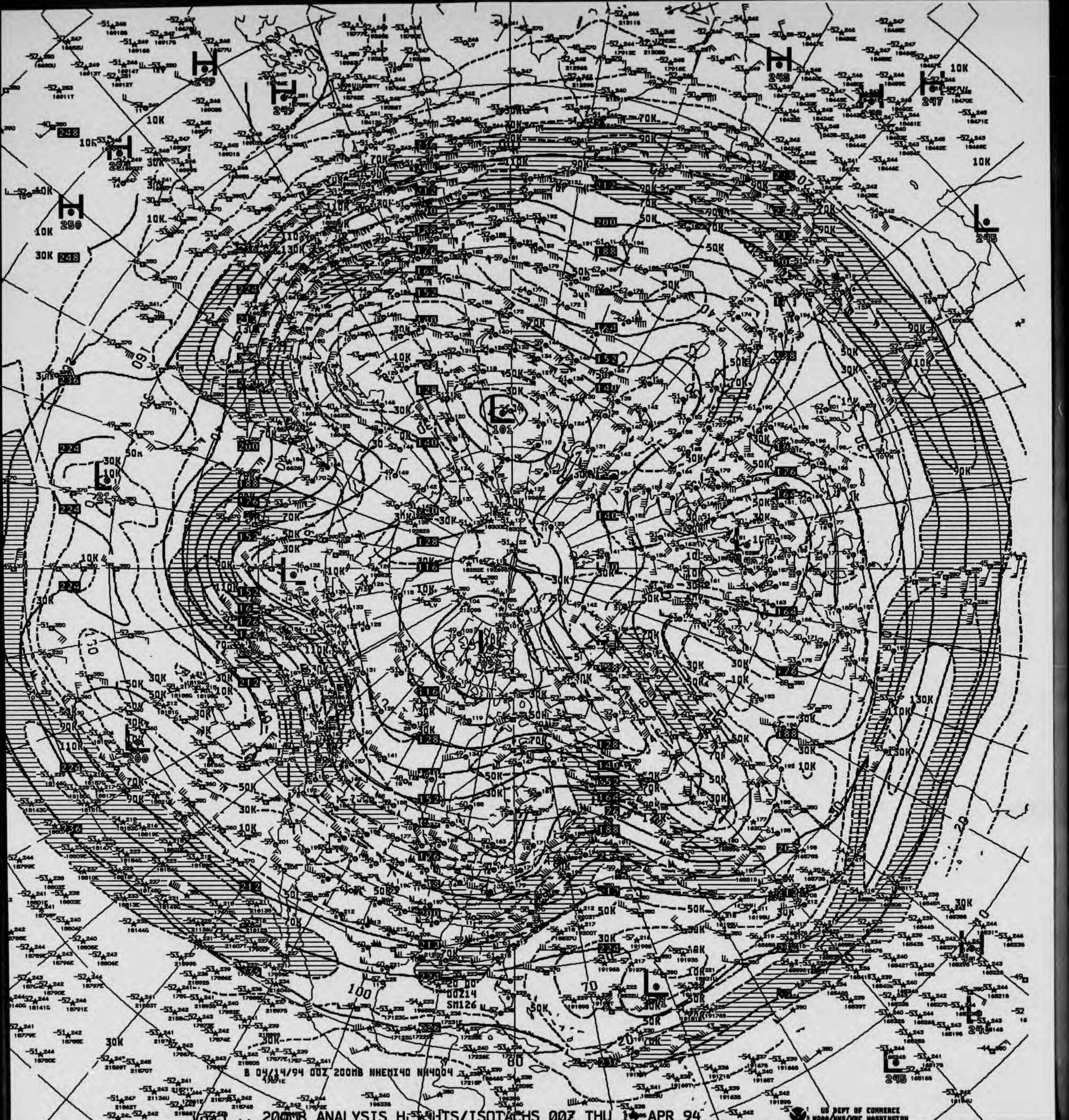
B 04/14/94 00Z 200MB NHEMI40 NH4004
20 00
00214
SM126

V025 ^^ 200MB ANALYSIS HEIGHTS/ISOTACHS 00Z THU 14 APR 94

US DEPT OF COMMERCE
NOAA/NWS/NMC WASHINGTON

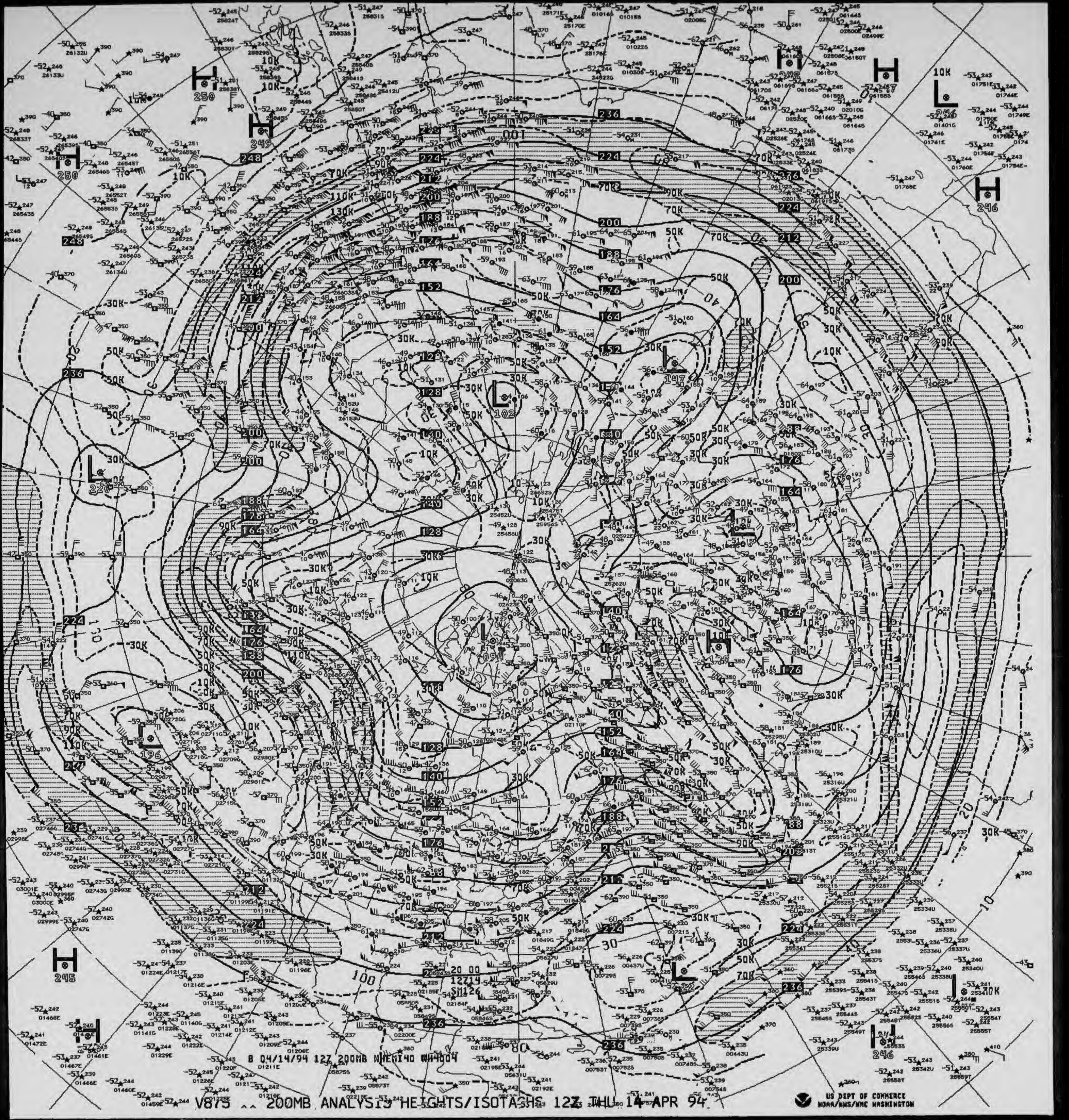
B 04/14/94 12Z 200MB NHEMI40 WW4004

V875 ^^ 200MB ANALYSIS HEIGHTS/ISOTACHS 12Z THU 14 APR 94

US DEPT OF COMMERCE
NOAA/NWS/NMC WASHINGTON

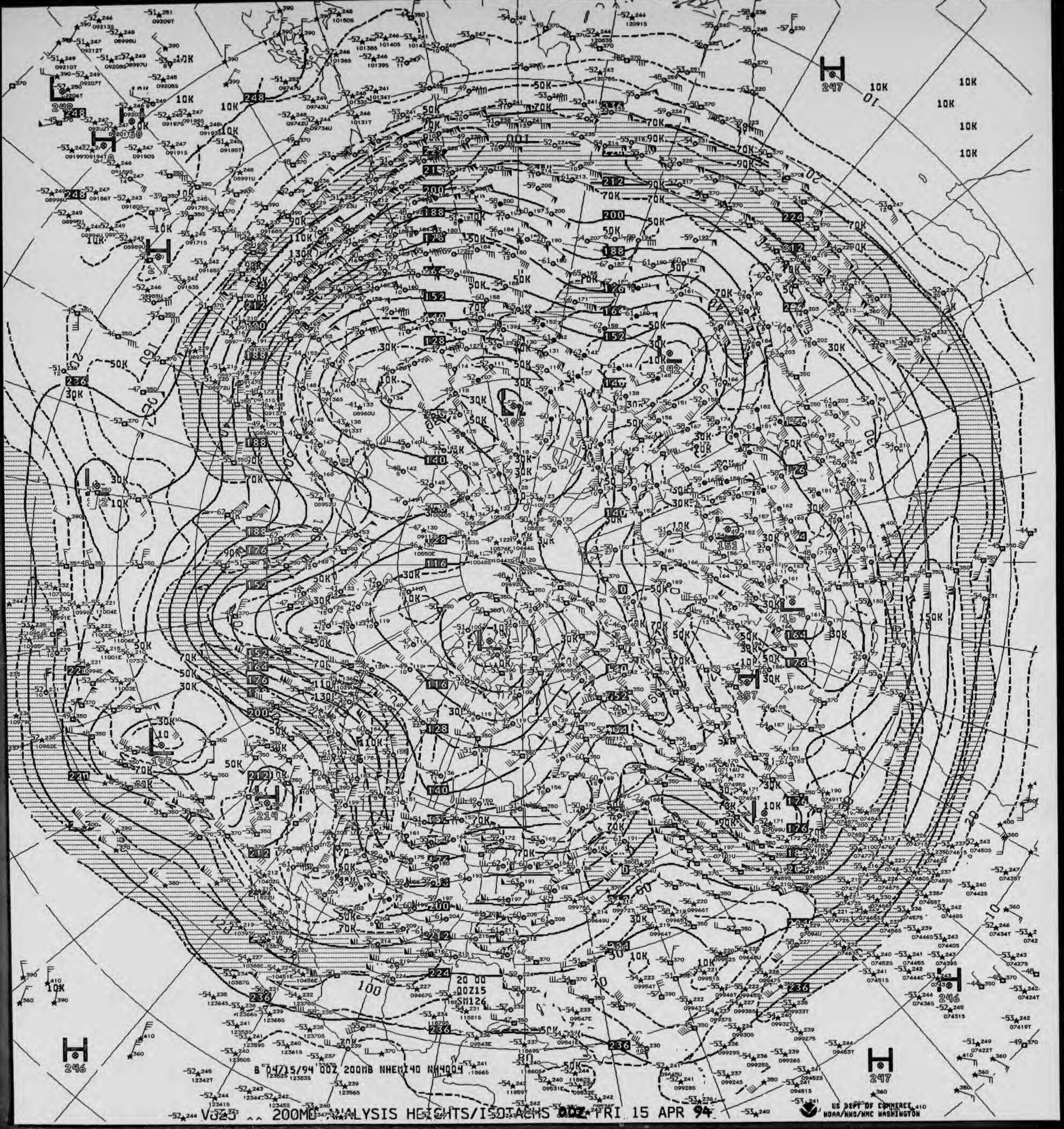

B 04/15/94 00Z 200MB NHEM140 NH4004
20 00
00Z15
SM126
V025 .. 200MB ANALYSIS HEIGHTS/ISOTACHS 00Z FRI 15 APR 94
US DEPT OF COMMERCE
NOAA/NWS/NMC WASHINGTON

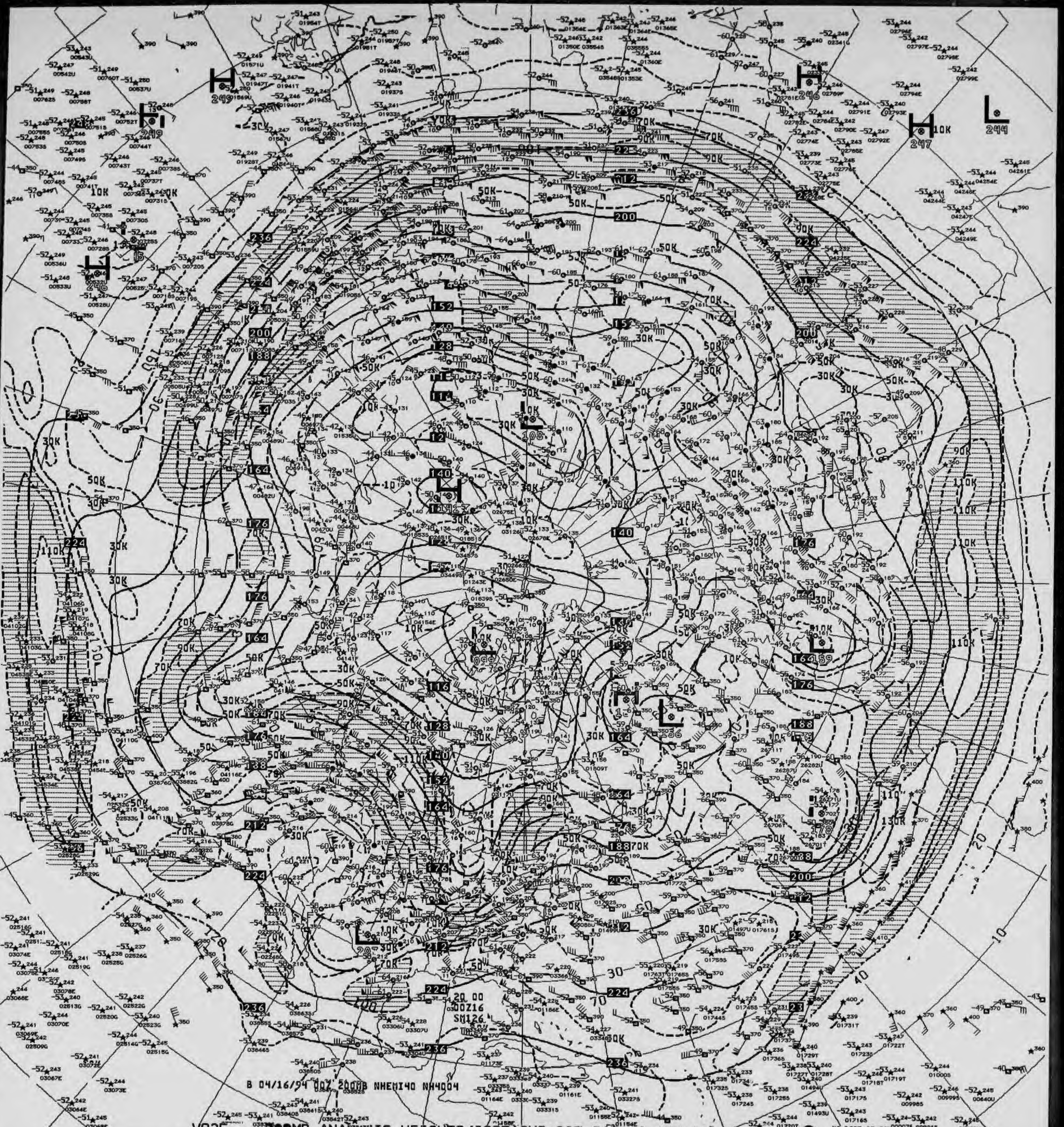
B 04/16/94 00Z 200MB NHEMI40 NH4004
20 00
00Z16
SM126
US DEPT OF COMMERCE
NOAA/NWS/NMC WASHINGTON

V825 200MB ANALYSIS HEIGHTS/ISOTACHS 00Z SAT 16 APR 94

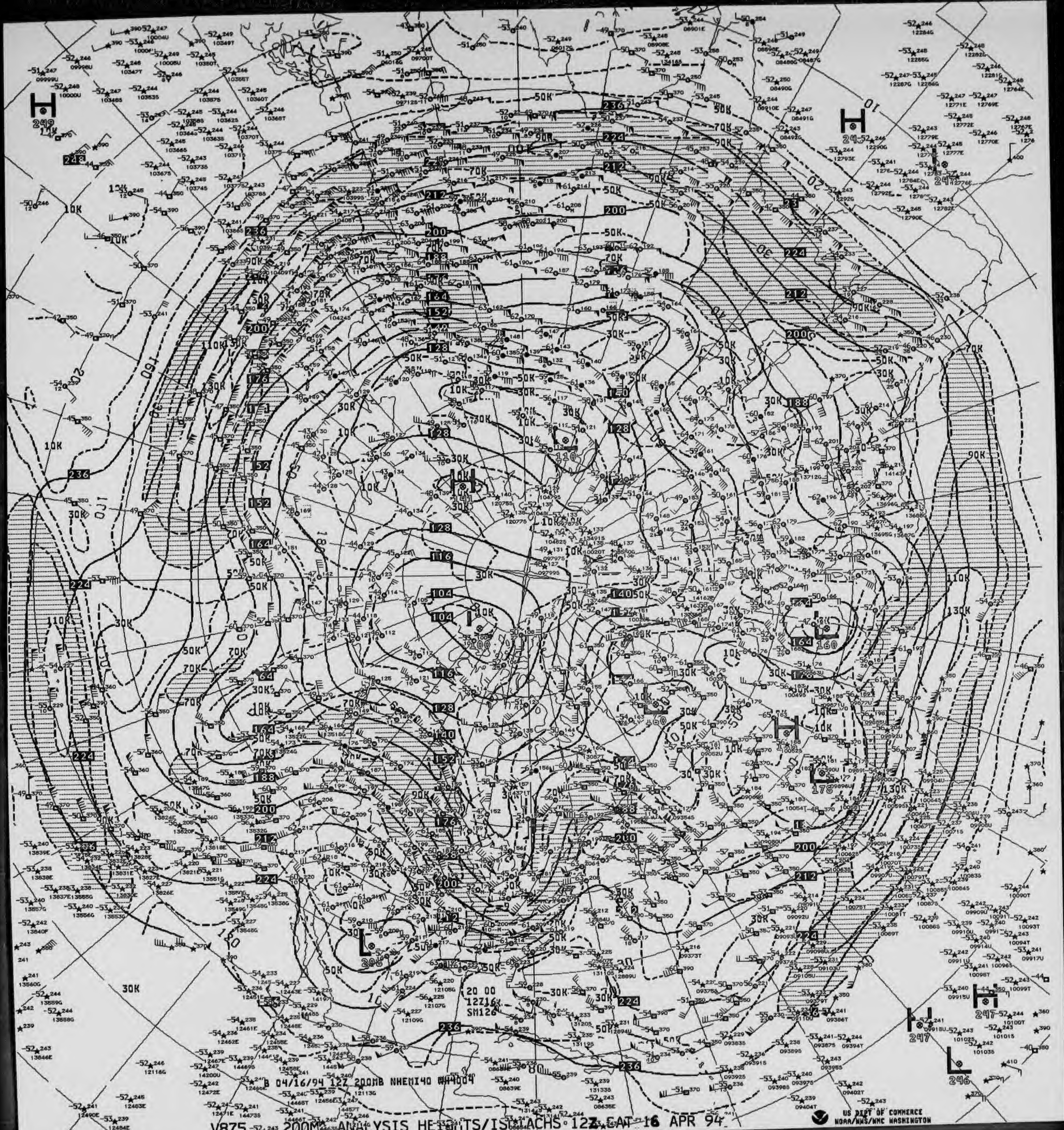
B 04/16/94 12Z 200MB NHEMI40 WW4004
20 00
12716
SM126
H
L
249
247
246

V875 200MB ANALYSIS HEIGHTS/ISOTACHS 12Z SAT 16 APR 94

US DEPT OF COMMERCE
NOAA/NWS/NMC WASHINGTON

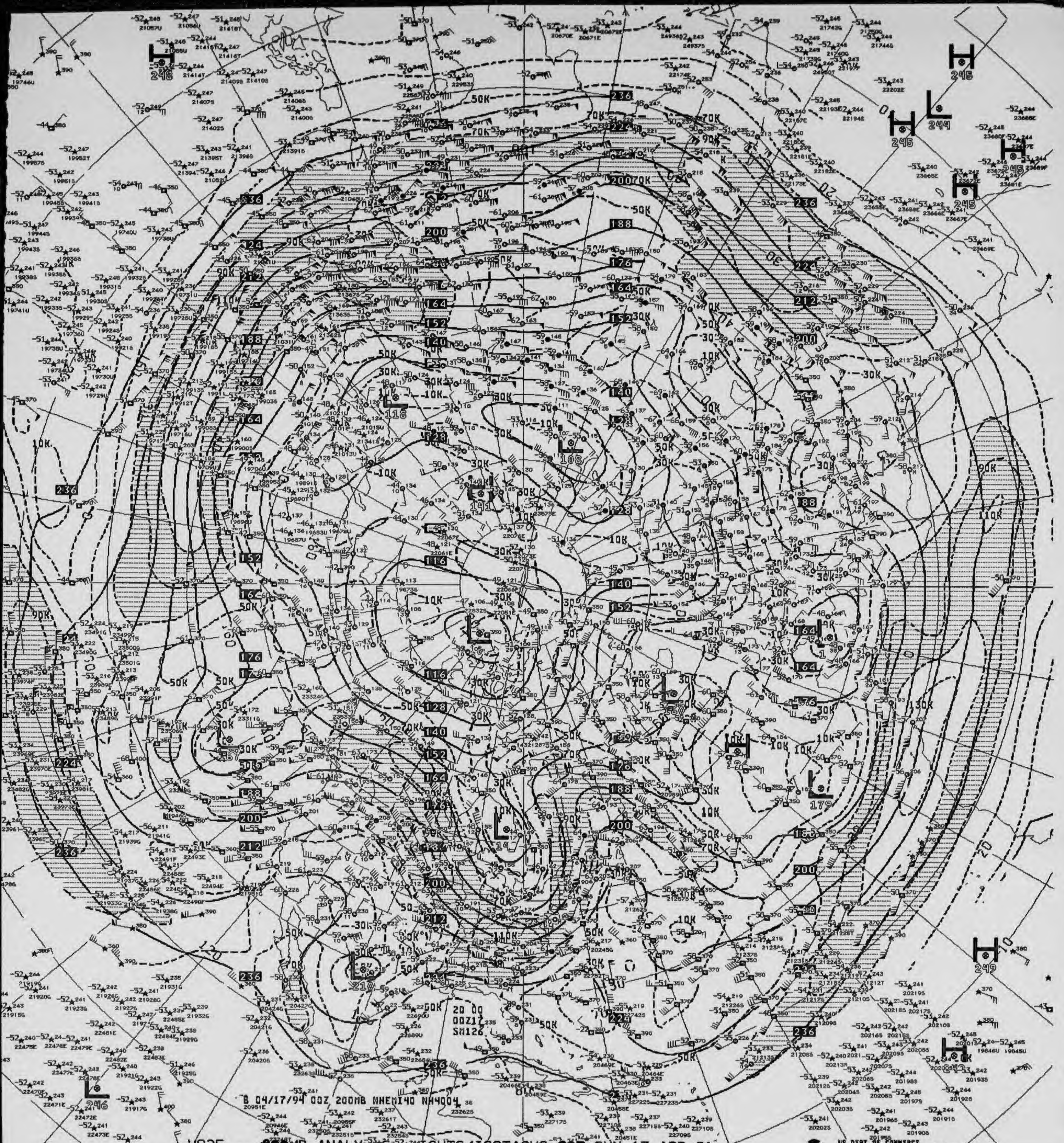
B 04/17/94 00Z 200MB NHEMI40 NH4004
20 00
00Z17
SM126
50K
70K
90K
110K
130K
10K
30K
236
224
212
200
188
176
164
152
140
128
116
H
L
246
245
244
249
118
108
141
210
179

V825 ^^ 200MB ANALYSIS HEIGHTS/ISOTACHS 00Z SUN 17 APR 94

US DEPT OF COMMERCE
NOAA/NWS/NMC WASHINGTON

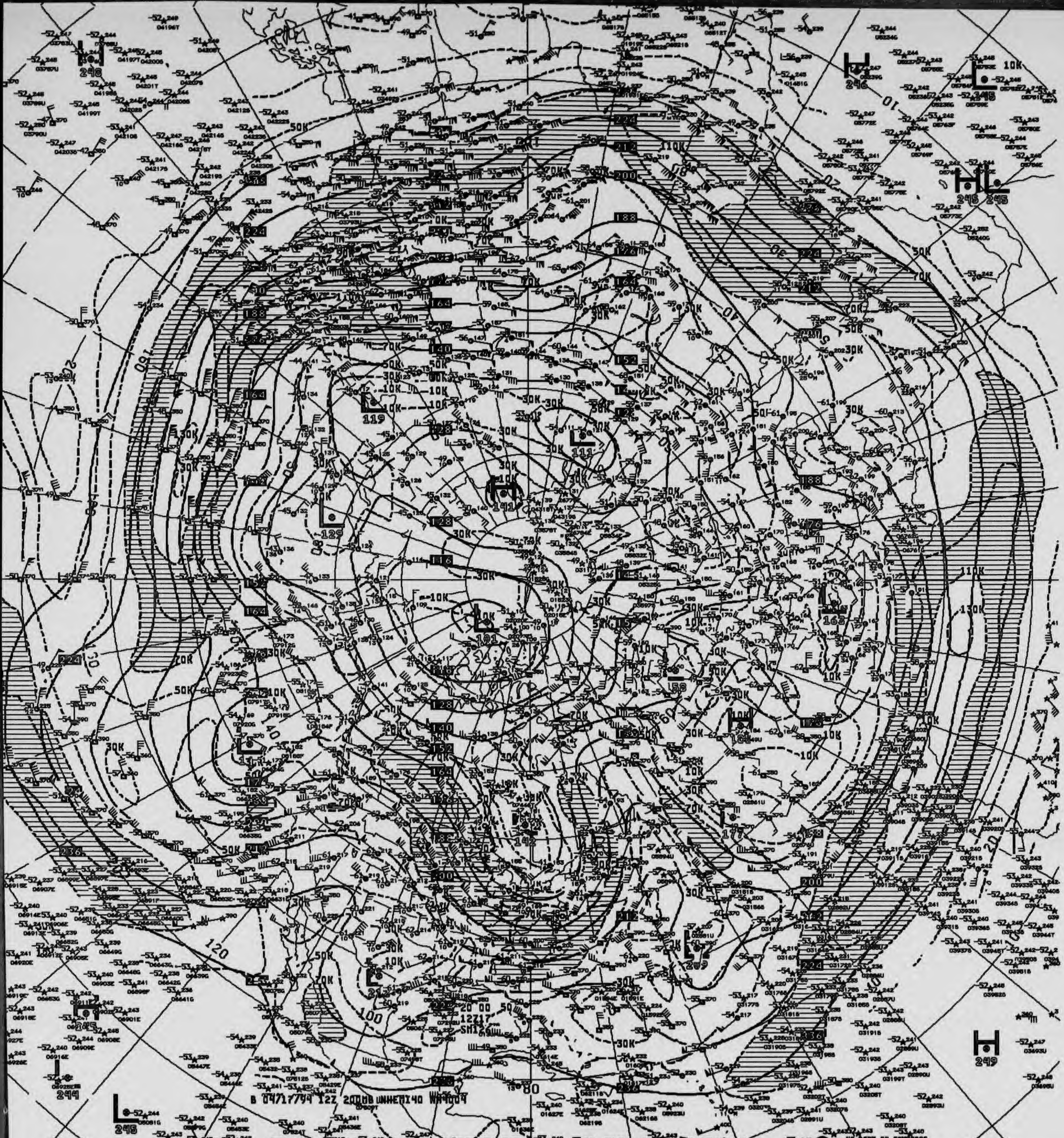
B 04717794 12Z 200MB UNHEMI40 WN4004

V875 200MB ANALYSIS HEIGHTS/ISOTACHS 12Z SUN 17 APR 94

US DEPT OF COMMERCE
NOAA/NWS/NMC WASHINGTON

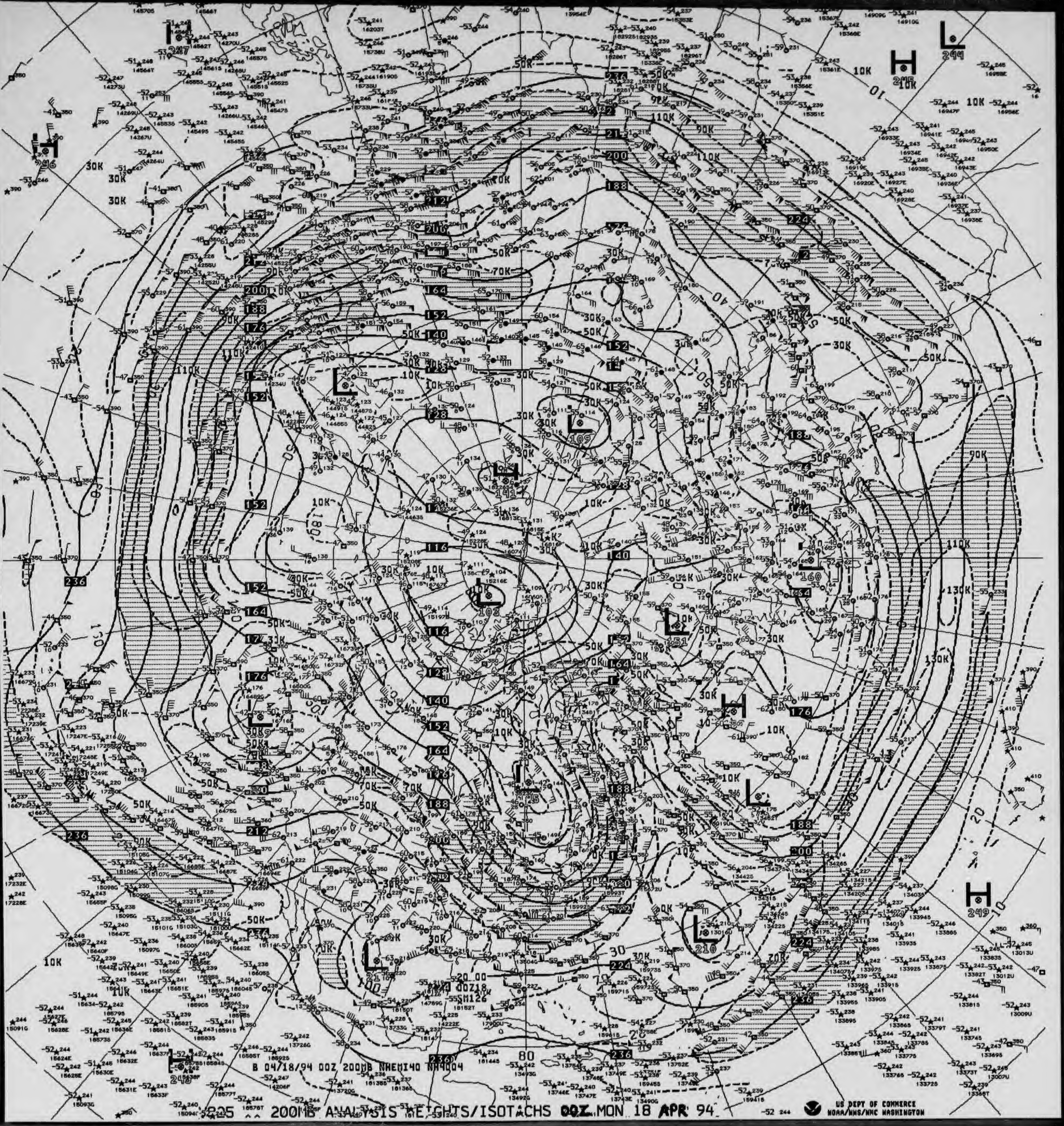

B 04/18/94 00Z 200MB NHEMI40 NH4004

225 ^^ 200MB ANALYSIS HEIGHTS/ISOTACHS 00Z MON 18 APR 94

US DEPT OF COMMERCE
NOAA/NWS/NMC WASHINGTON

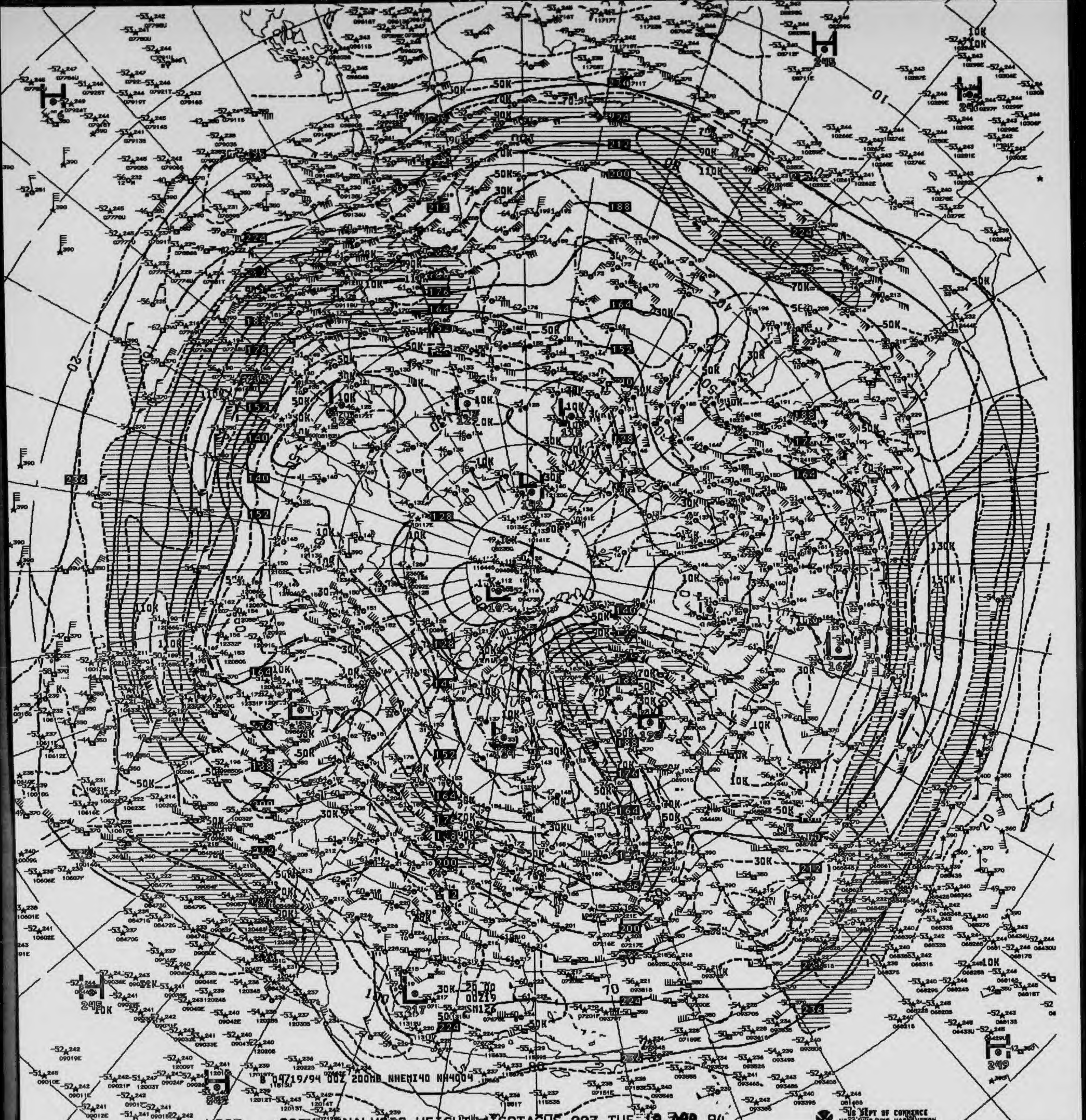

B 04/19/94 00Z 200MB NHEMI40 NH4004

1825 ^^ 200MB ANALYSIS HEIGHTS/ISOTACHS 00Z TUE 19 APR 94

US DEPT OF COMMERCE
NOAA/NWS/NMC WASHINGTON

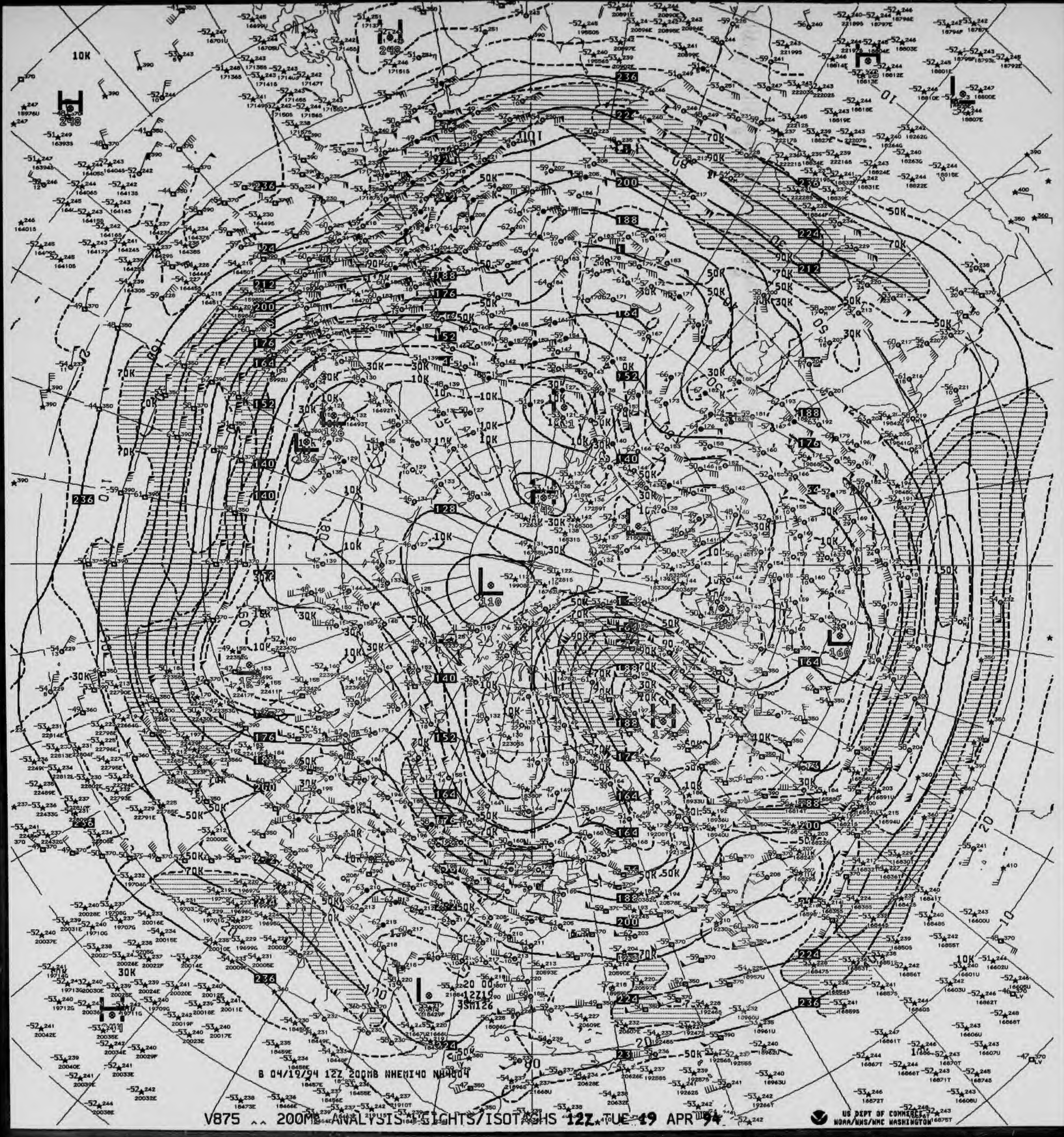
B 04/19/94 12Z 200MB NHEMI40 NH4004
US DEPT OF COMMERCE
NOAA/NWS/NMC WASHINGTON

V875 .. 200MB ANALYSIS HEIGHTS/ISOTACHS 12Z TUE 19 APR 94

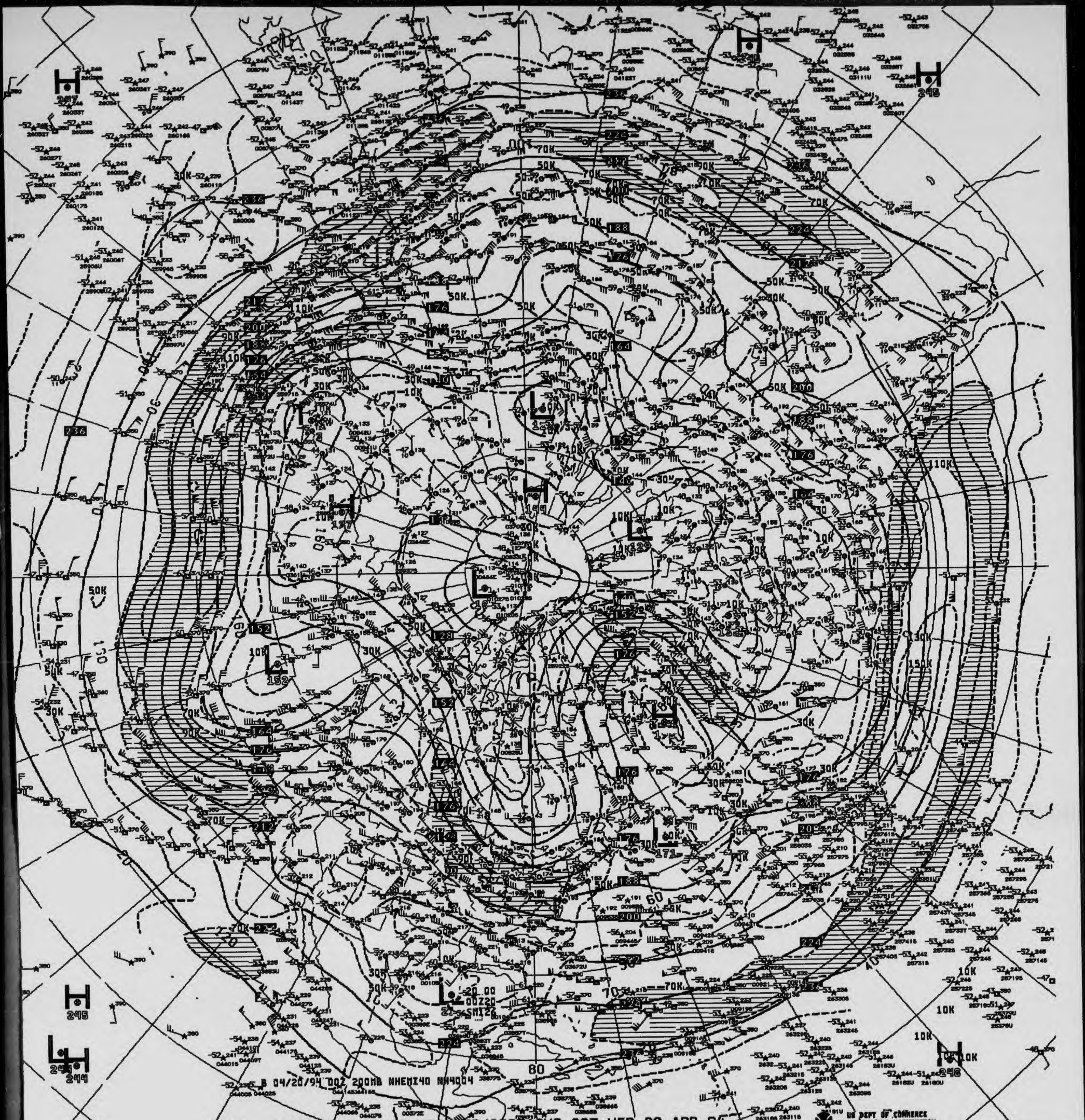
B 04/20/94 00Z 200MB NHEMI40 NH4004

V825 ^^ 200MB ANALYSIS HEIGHTS/ISOTACHS 00Z WED 20 APR 94

US DEPT OF COMMERCE
NOAA/NWS/NMC WASHINGTON

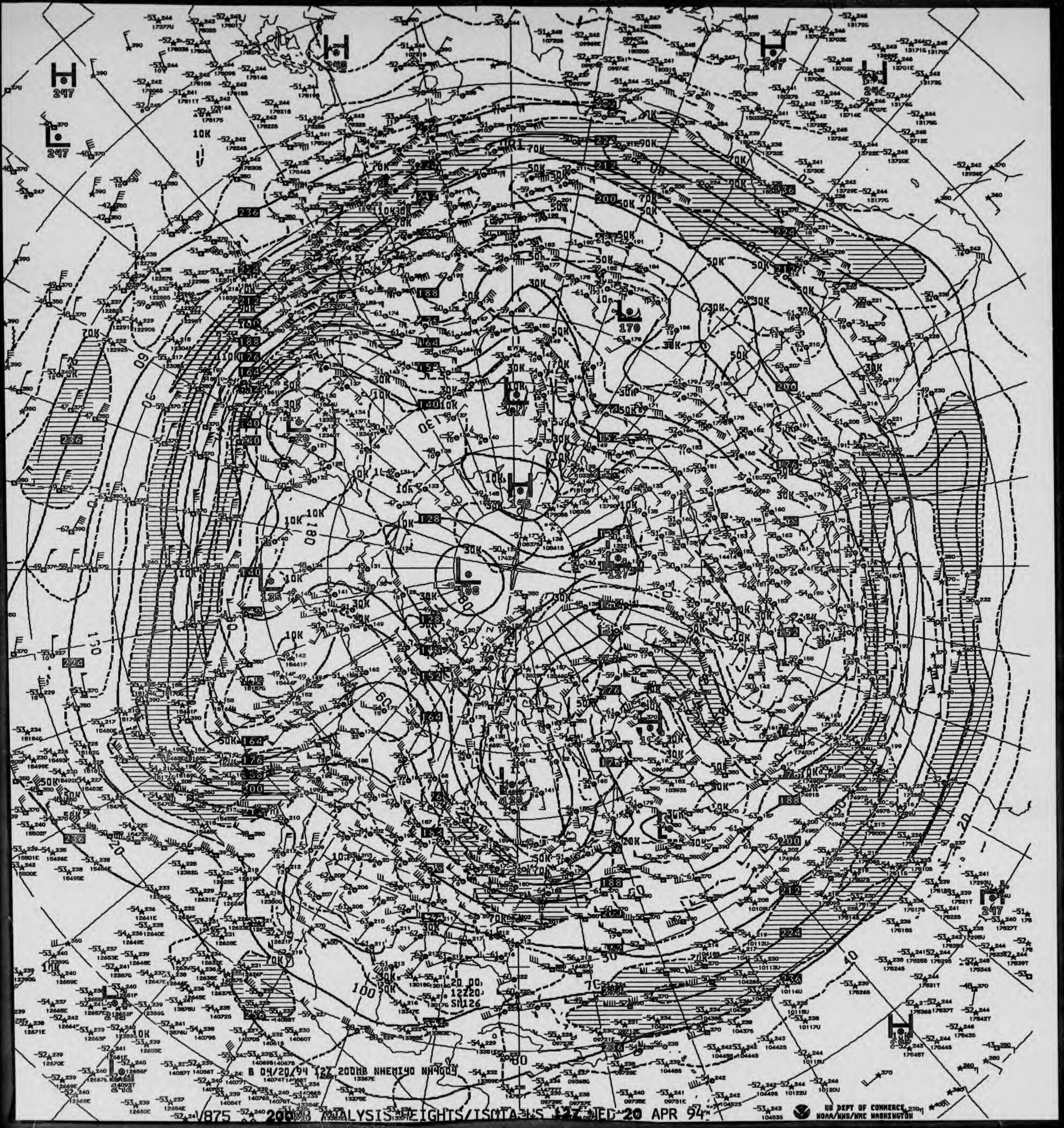

875 200MB ANALYSIS HEIGHTS/ISOTACHS 12Z WED 20 APR 94

US DEPT OF COMMERCE
NOAA/NWS/NMC WASHINGTON

B 04/20/94 12Z 200MB NHEMI40 NH4009
20 00
12Z20
SM126

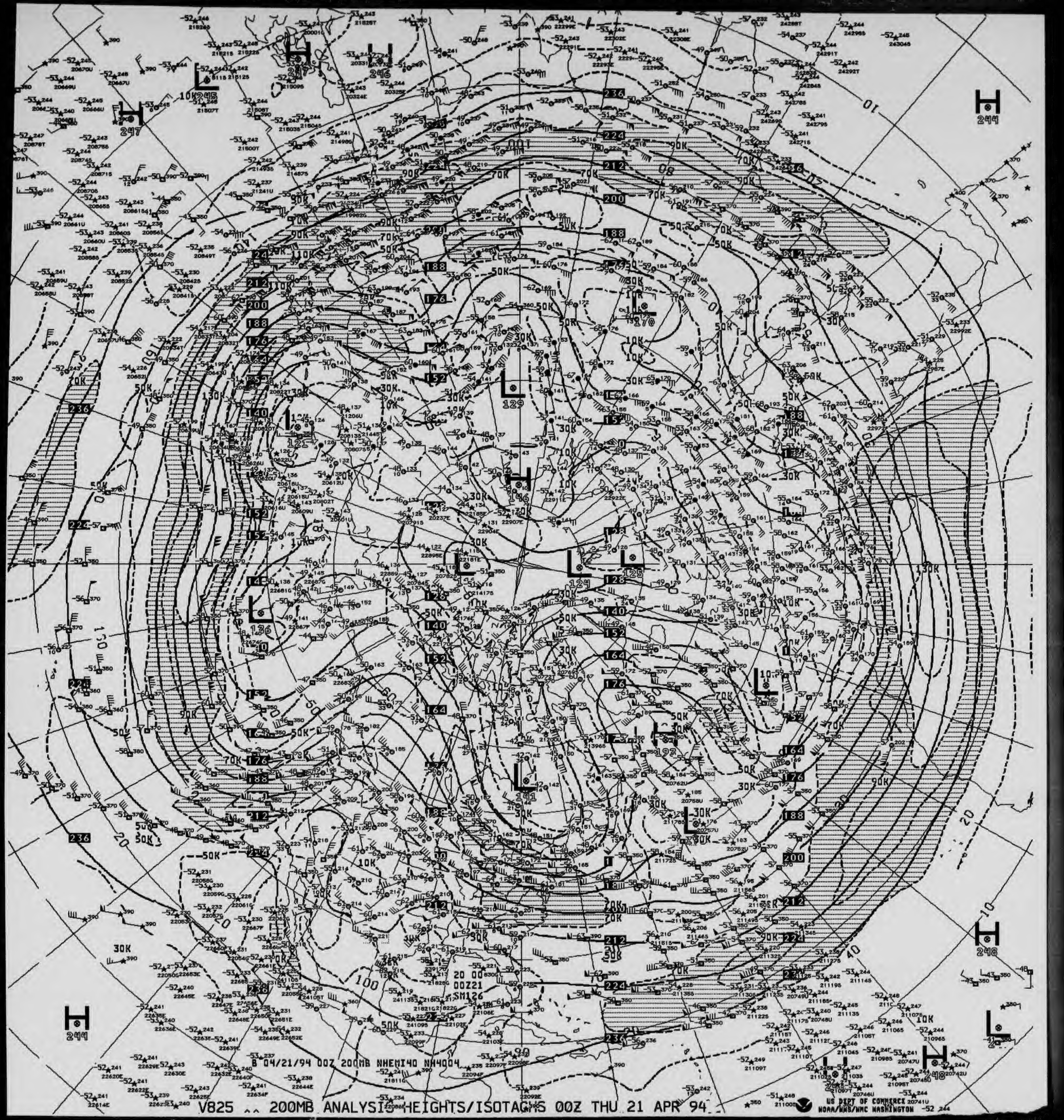

B 04/21/94 00Z 200MB NHEMI40 NH4004
20 00
00Z21
SM126
H 247
H 246
H 244
H 247
H 248
H 244
H 248
L 129
L 121
L 124
L 125
L 136
L 141
L 170
H 146
H 192
10
20
30
40
100
130
140
160
90K
70K
50K
30K
10K

V825 .. 200MB ANALYSIS HEIGHTS/ISOTACHS 00Z THU 21 APR 94

US DEPT OF COMMERCE
NOAA/NWS/NMC WASHINGTON

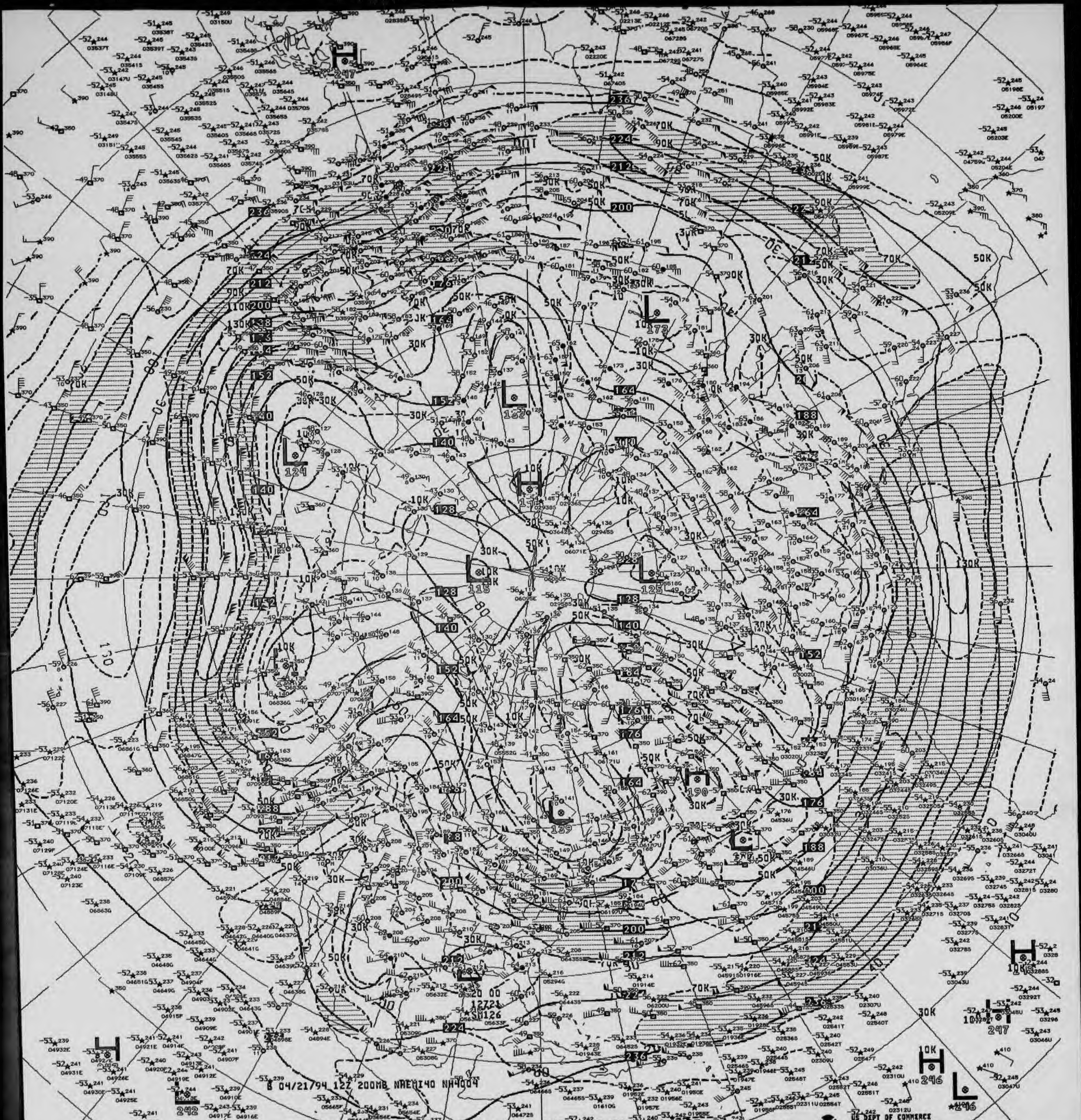
H
247
L
124
L
132
H
11
L
115
L
125
L
173
H
190
L
139
H
246
L
246
H
242
H
247

8 04/21/94 12Z 200MB NAEMI40 NH4004

V875 ^^ 200MB ANALYSIS HEIGHTS/ISOTACHS 12Z THU 21 APR 94

US DEPT OF COMMERCE
NOAA/NWS/NMC WASHINGTON

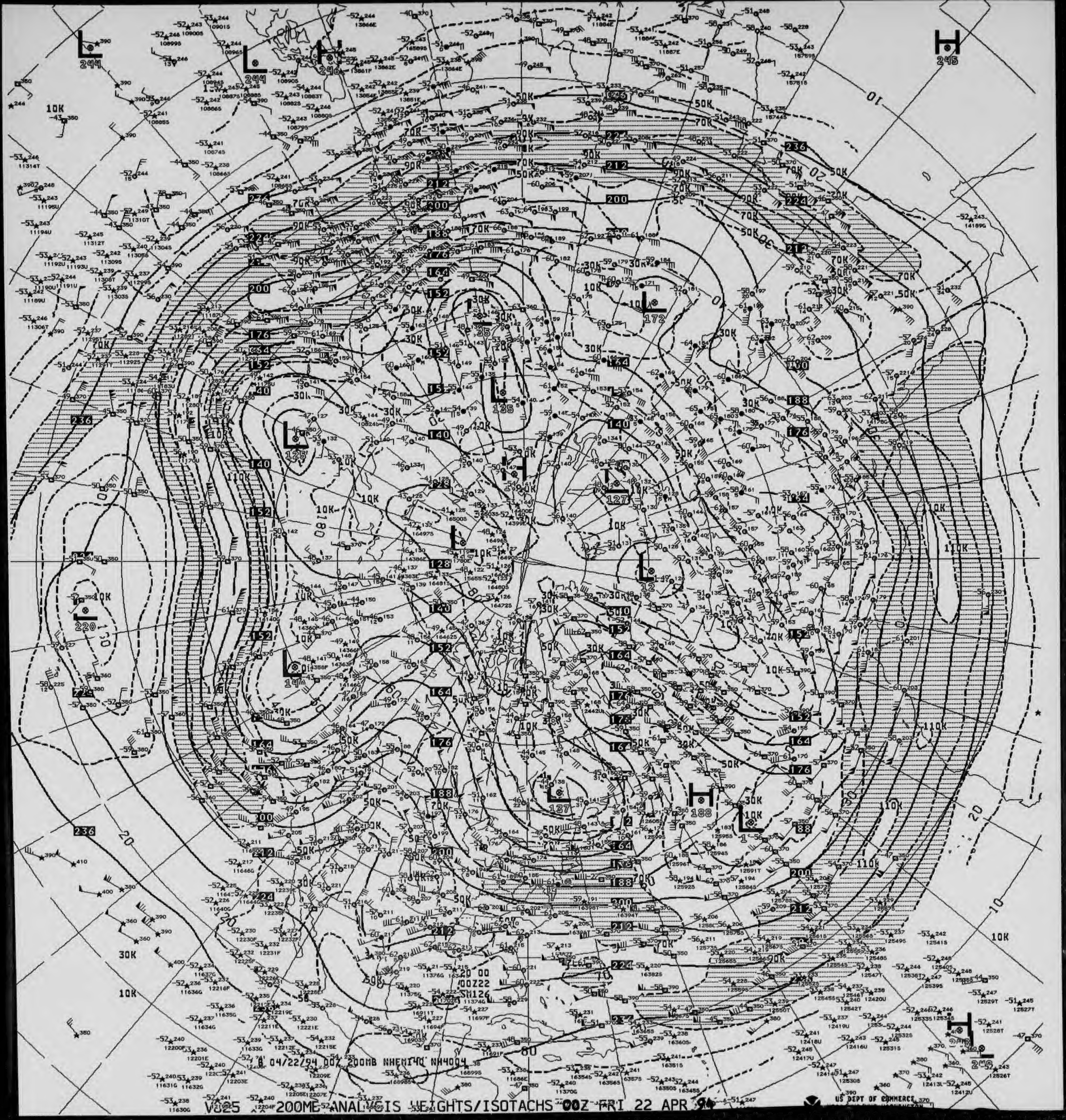

H 245
L 244
L 244
L 172
L 135
L 125
L 127
L 12
L 220
L 140
L 137
H 188
50K
70K
90K
110K
30K
10K
US DEPT OF COMMERCE

B 04/22/94 00Z 200MB NHEMI40 NH4004

V025 200MB ANALYSIS HEIGHTS/ISOTACHS 00Z FRI 22 APR 94

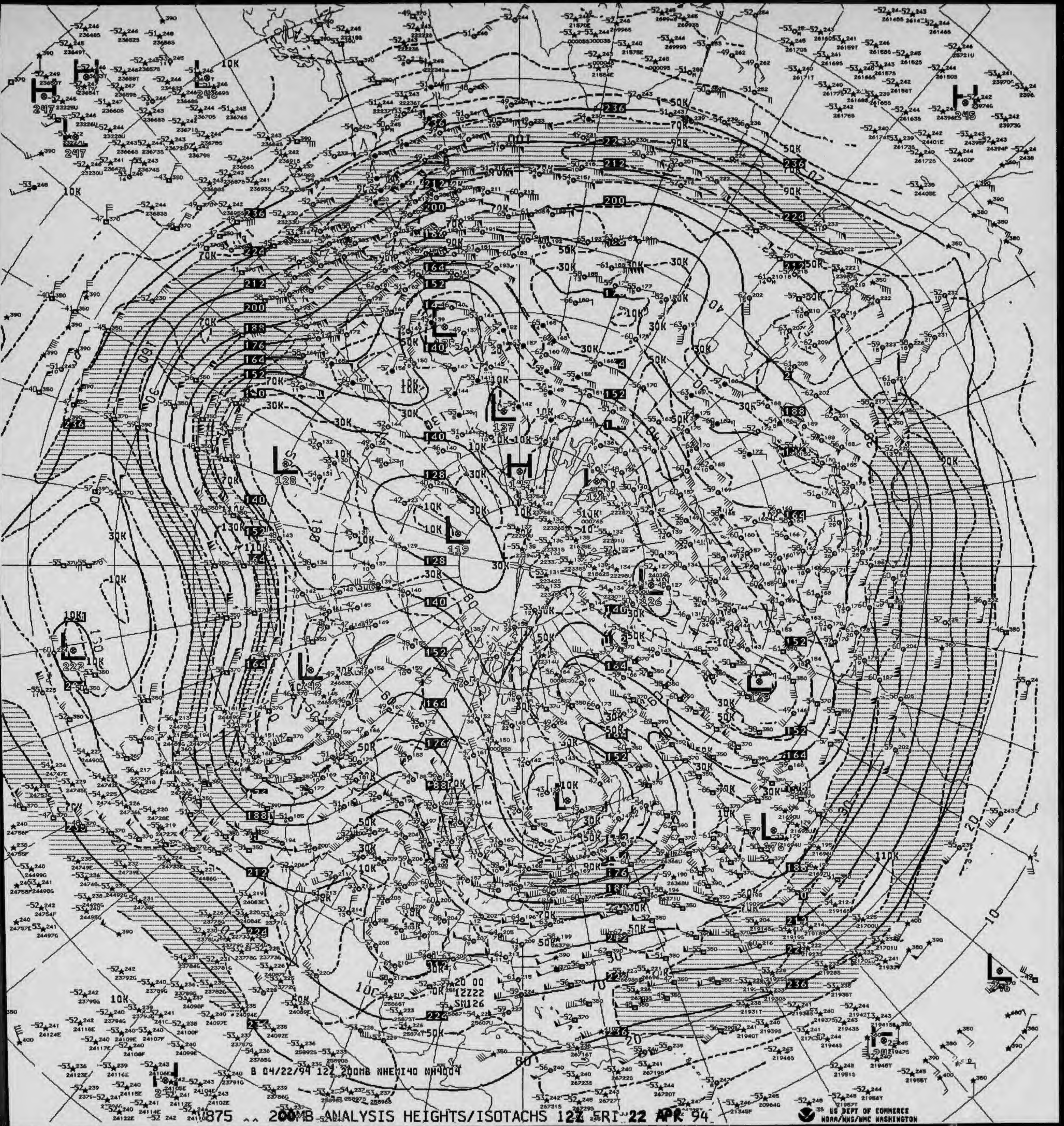

B 04/22/94 12Z 200MB NHEMI40 NH4004

1875 ^^ 200MB ANALYSIS HEIGHTS/ISOTACHS 12Z FRI 22 APR 94

US DEPT OF COMMERCE
NOAA/NWS/NMC WASHINGTON

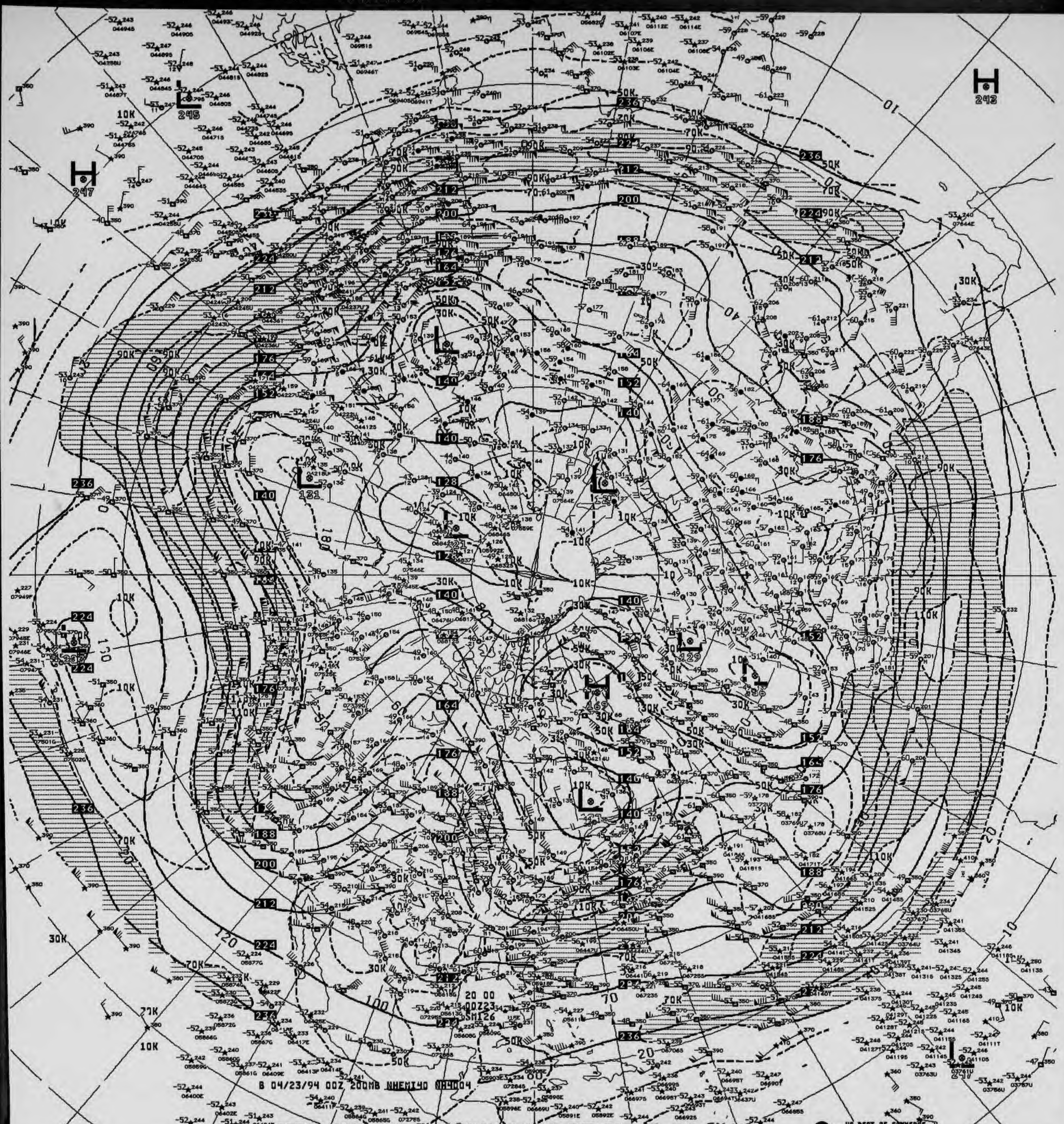
H 247
L 245
H 243
L 131
L 129
H 169
B 04/23/94 00Z 200MB NHEMI40 NH4004

200MB ANALYSIS HEIGHTS/ISOTACHS 00Z SAT 23 APR 94

US DEPT OF COMMERCE
NOAA/NWS/NMC WASHINGTON

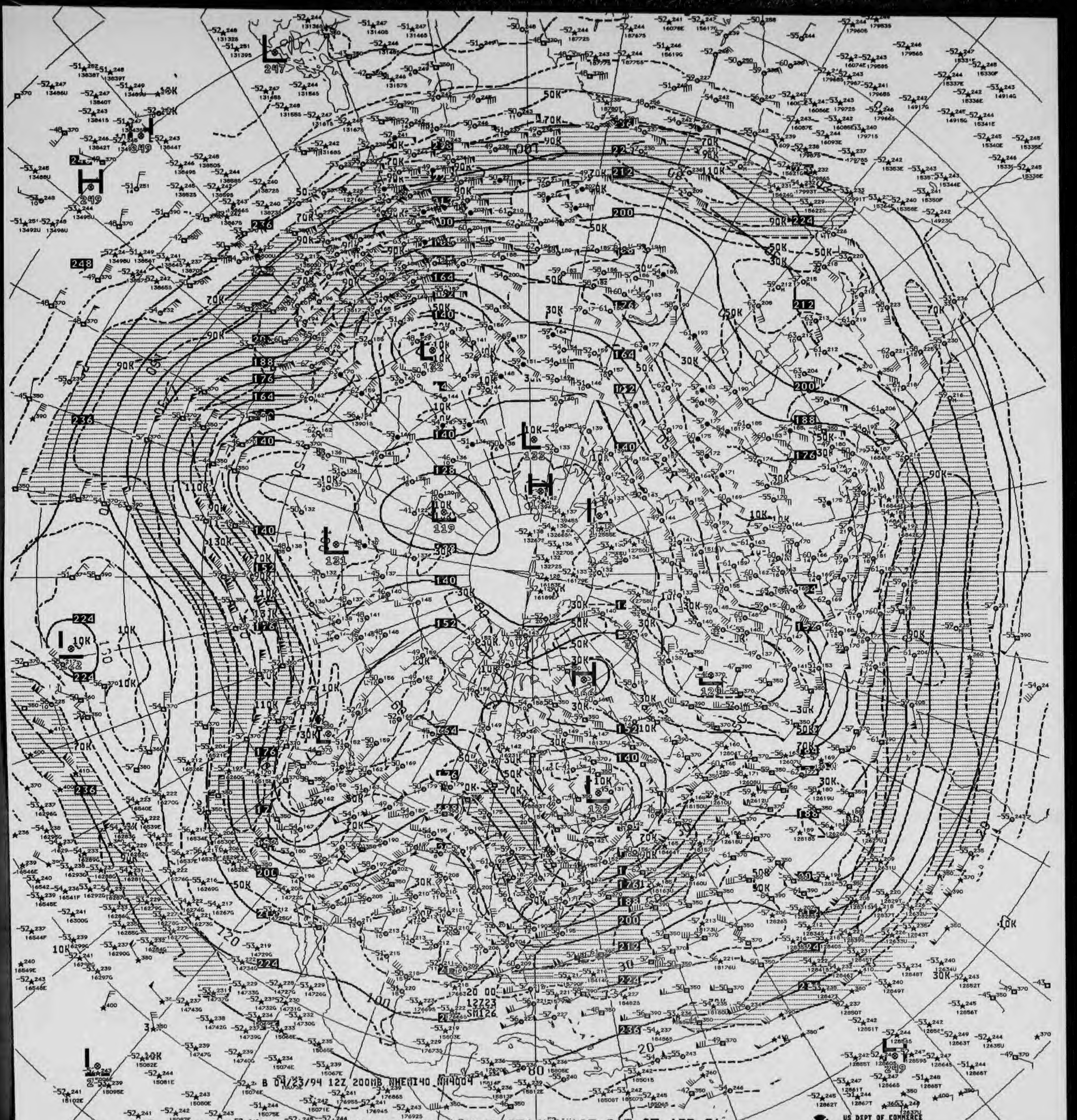

L 247
H 249
L 119
L 121
L 133
L 129
H 166
L 249
50K
70K
90K
110K
130K
B 04/23/94 12Z 200MB NHEMI40 NN4004

V875 200MB ANALYSIS HEIGHTS/ISOTACHS 12Z SAT 23 APR 94

US DEPT OF COMMERCE
NOAA/NWS/NMC WASHINGTON

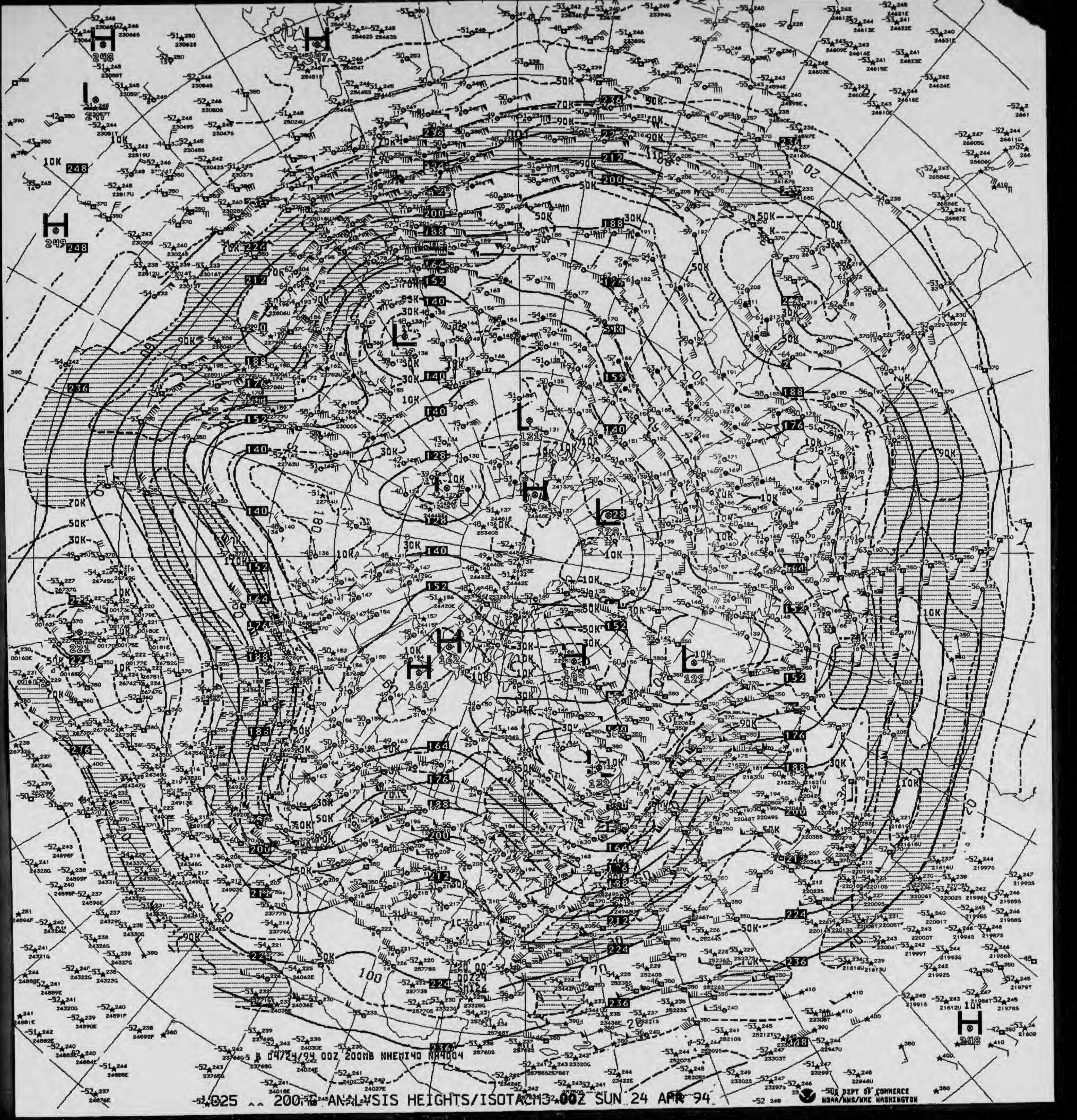
H
L
100
00Z24
SM126
US DEPT OF COMMERCE
NOAA/NWS/NMC WASHINGTON

5 B 04/24/94 00Z 200MB NHEMI40 NA4004

025 .. 200MB ANALYSIS HEIGHTS/ISOTACHS 00Z SUN 24 APR 94

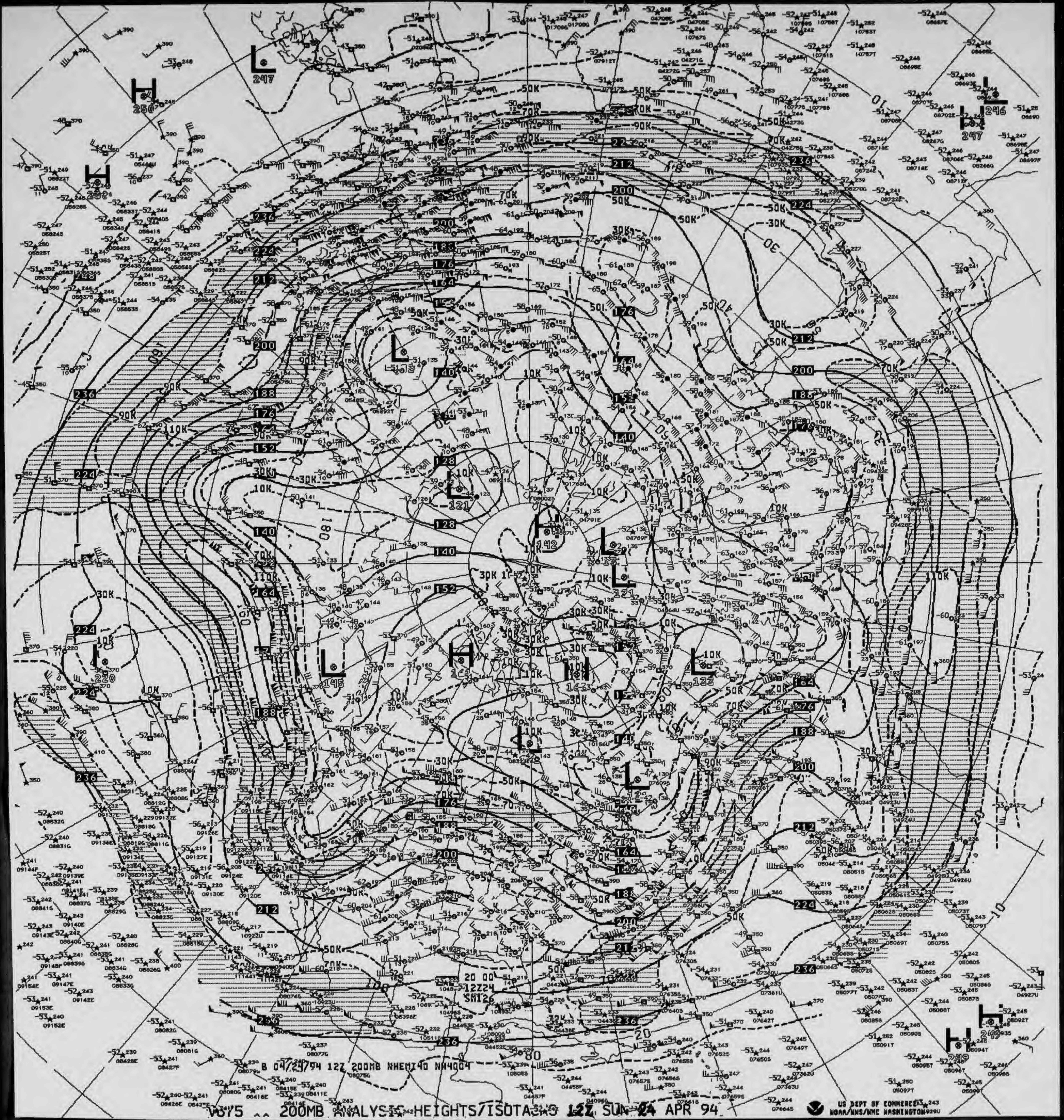

B 04/24/94 12Z 200MB NHEMI40 NH4004
20 00
12Z24
SMI26

V875 ^^ 200MB ANALYSIS HEIGHTS/ISOTACHS 12Z SUN 24 APR 94

US DEPT OF COMMERCE
NOAA/NWS/NMC WASHINGTON

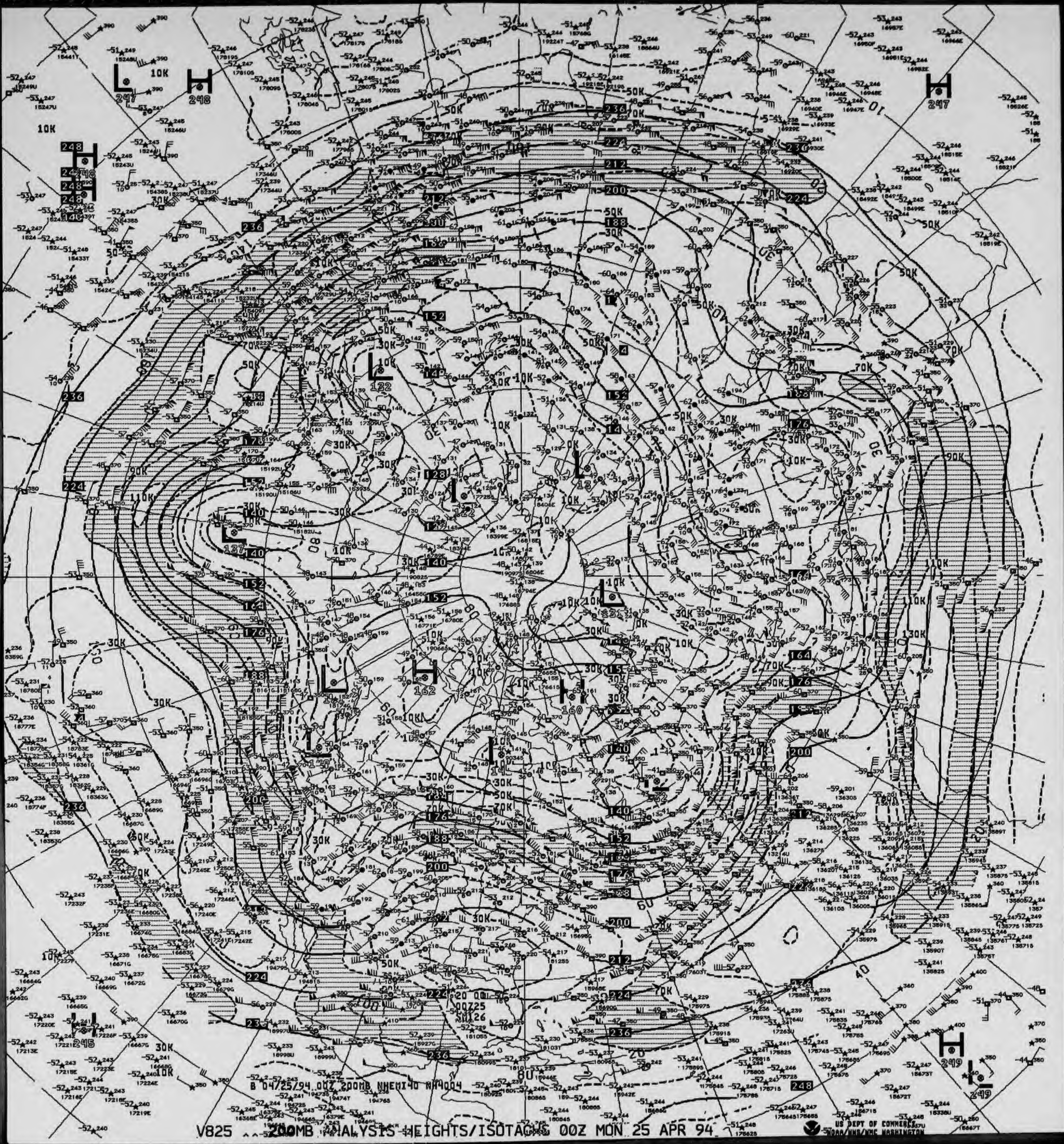
B 04/25/94 00Z 200MB NHEMI40 NH4004
US DEPT OF COMMERCE
NOAA/NWS/NMC WASHINGTON

V825 200MB ANALYSIS HEIGHTS/ISOTACHS 00Z MON 25 APR 94

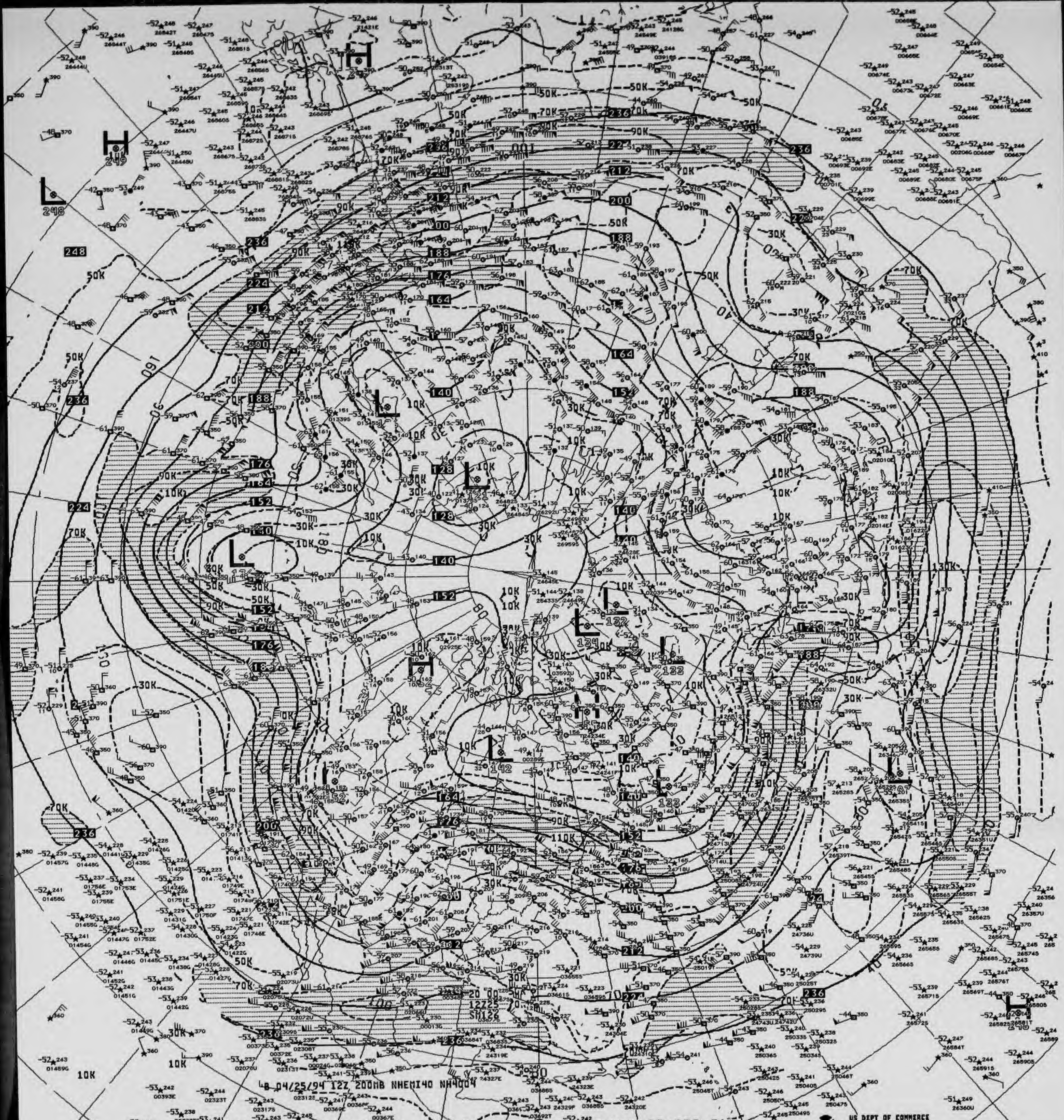
B 04/25/94 12Z 200MB NHEMI40 NH4004
H
L
236
224
212
200
188
176
164
152
140
128
10K
30K
50K
70K
90K
110K
130K

VCSE ^^ 200MB ANALYSIS HEIGHTS/ISOTACHS 12Z MON 25 APR 94

US DEPT OF COMMERCE
NOAA/NWS/NMC WASHINGTON

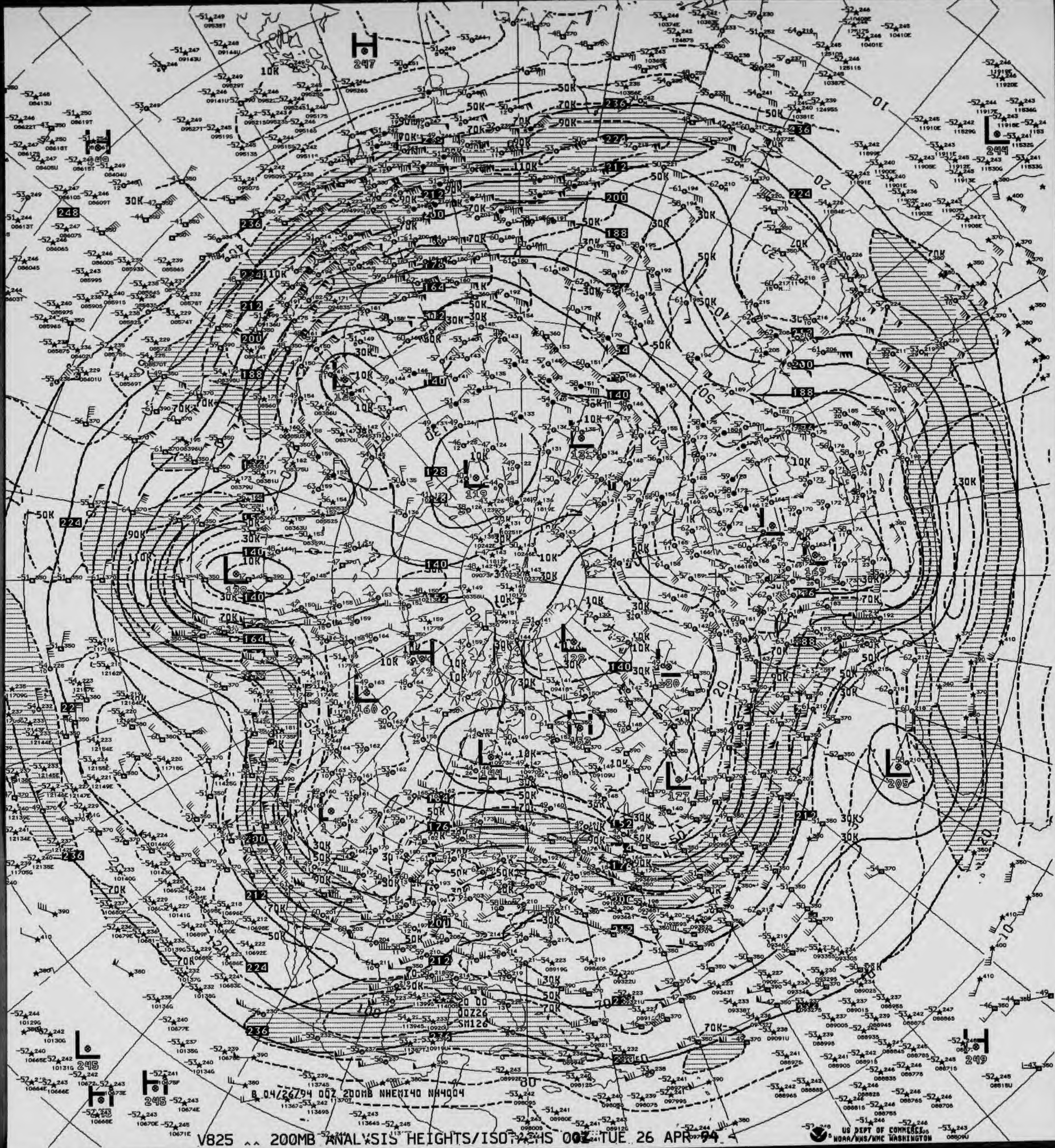
B 04/26/94 00Z 200MB NHEMI40 NH4004

V825 ^^ 200MB ANALYSIS HEIGHTS/ISOTACHS 00Z TUE 26 APR 94

US DEPT OF COMMERCE
NOAA/NWS/NMC WASHINGTON

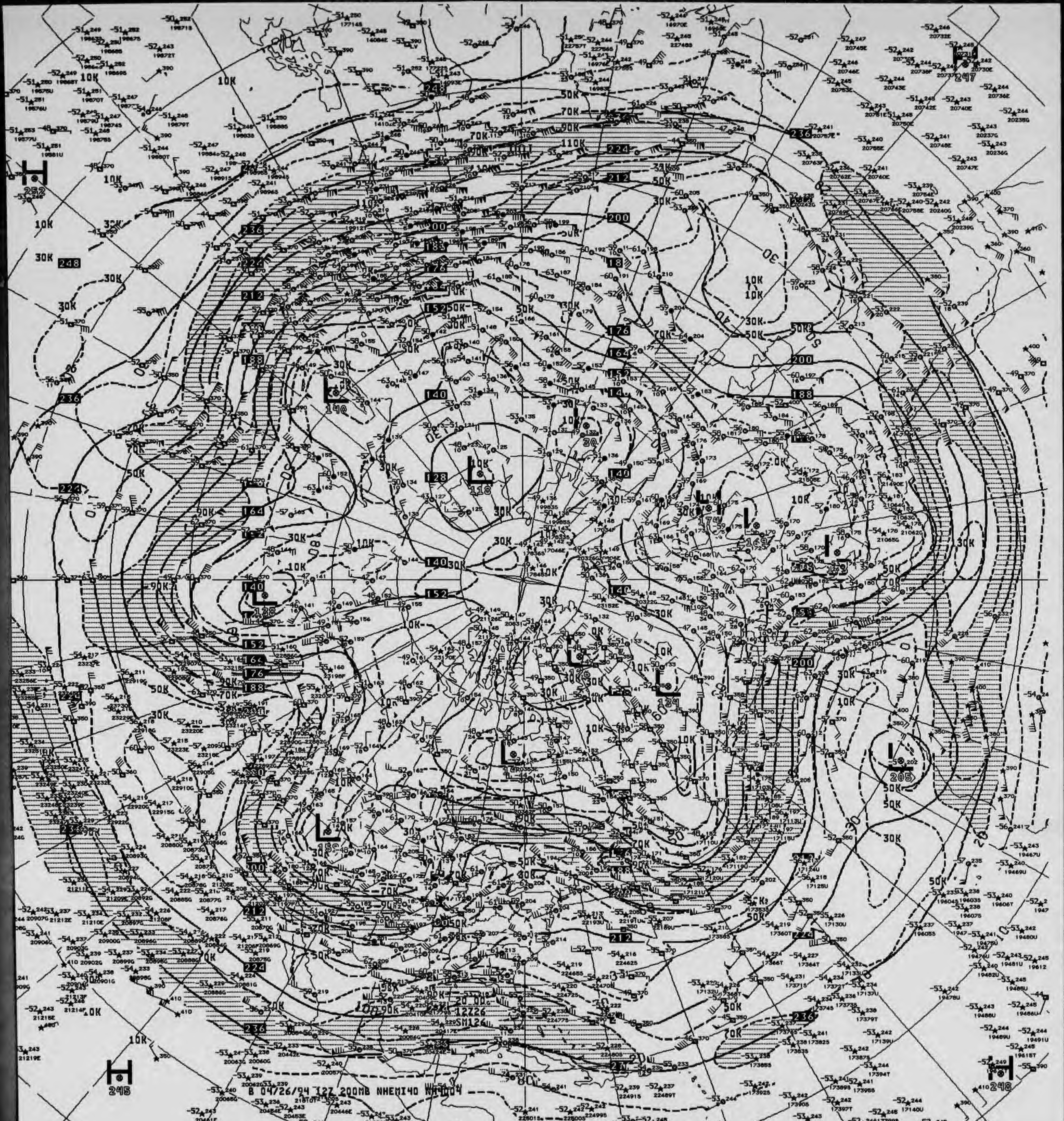

B 04/26/94 12Z 200MB NHEMI40 WM1004
H
252
H
245
H
248
L
118
L
140
L
138
L
134
L
205
10K
30K
50K
70K
90K
110K

V875 200MB ANALYSIS HEIGHTS/ISOTACHS 12Z TUE 26 APR 94

US DEPT OF COMMERCE
NOAA/NWS/NMC WASHINGTON

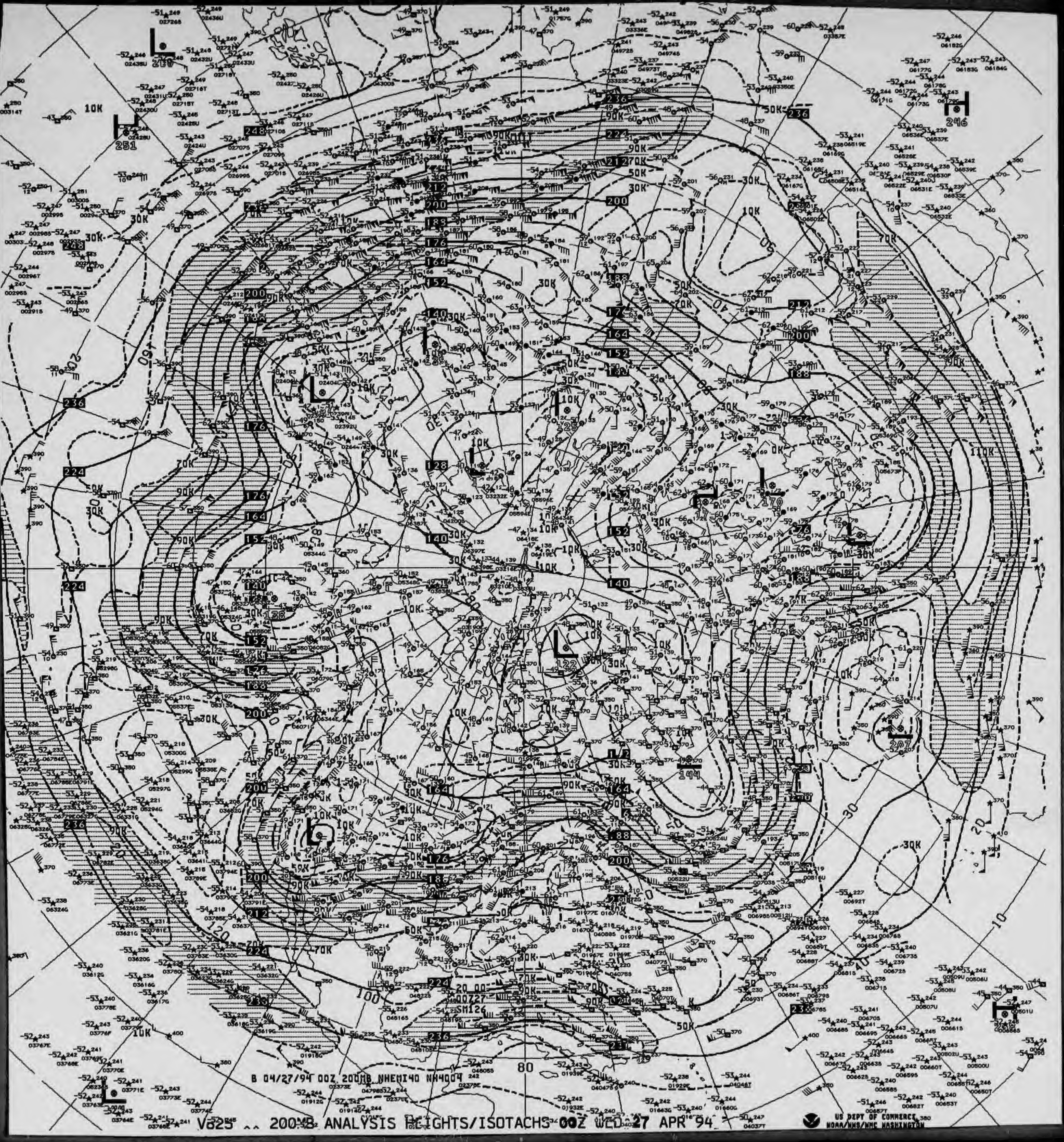
B 04/27/94 00Z 200MB NHEMI40 NH4004
V825 ^^ 200MB ANALYSIS HEIGHTS/ISOTACHS 00Z WED 27 APR 94
US DEPT OF COMMERCE
NOAA/NWS/NMC WASHINGTON
80

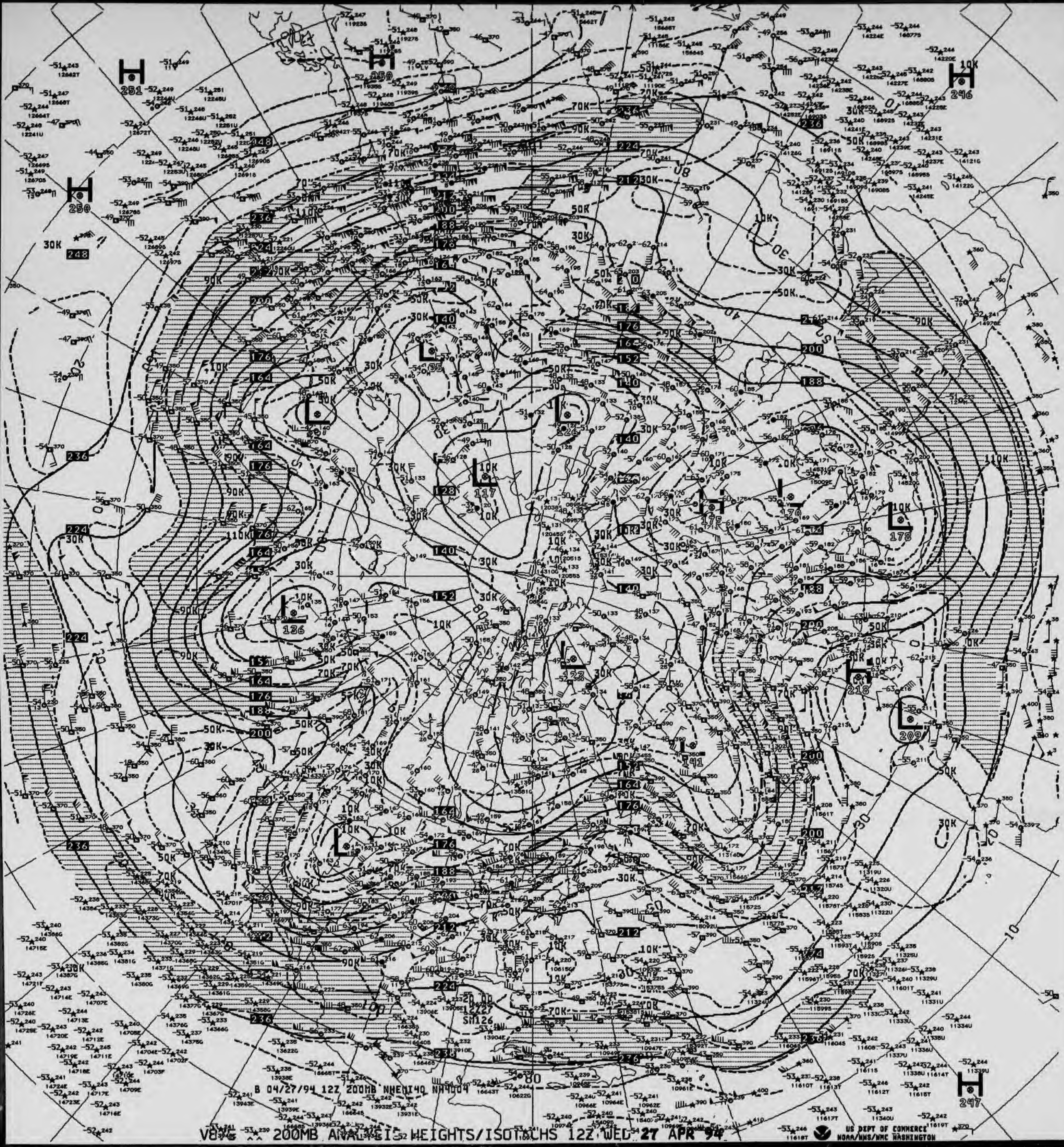
B 04/27/94 12Z 200MB NHEMI40 NH4004

V87G ^^ 200MB ANALYSIS HEIGHTS/ISOTACHS 12Z WED 27 APR 94

US DEPT OF COMMERCE
NOAA/NWS/NMC WASHINGTON

H 251
H 250
H 250
H 246
H 247
L 135
L 126
L 117
L 136
L 122
L 141
L 178
L 209
H 175
H 218
L 170
30K
50K
70K
90K
110K

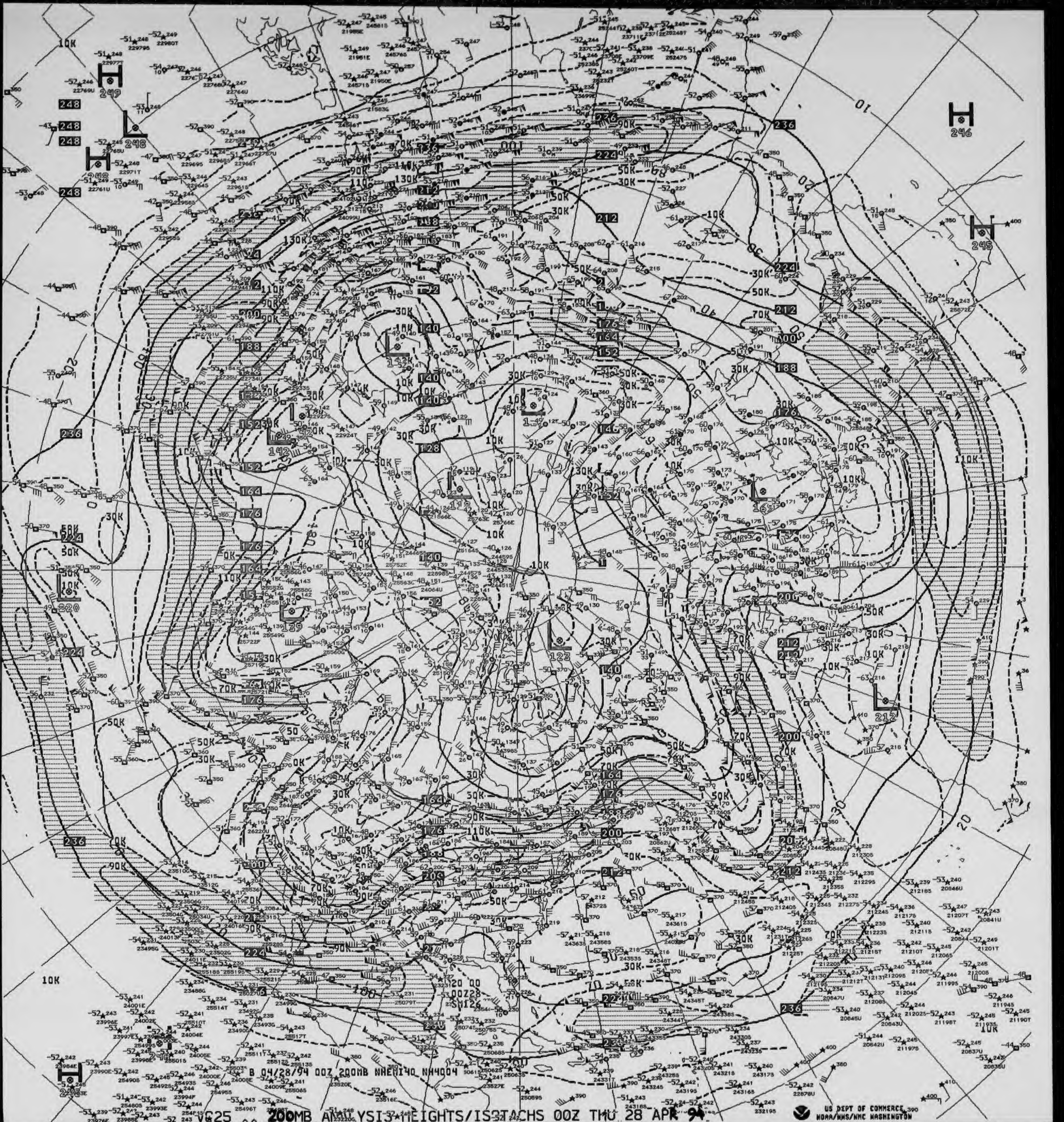
B 04/28/94 00Z 200MB NHEM140 NH4004

VG25 ^^ 200MB ANALYSIS HEIGHTS/ISOTACHS 00Z THU 28 APR 94

US DEPT OF COMMERCE
NOAA/NWS/NMC WASHINGTON

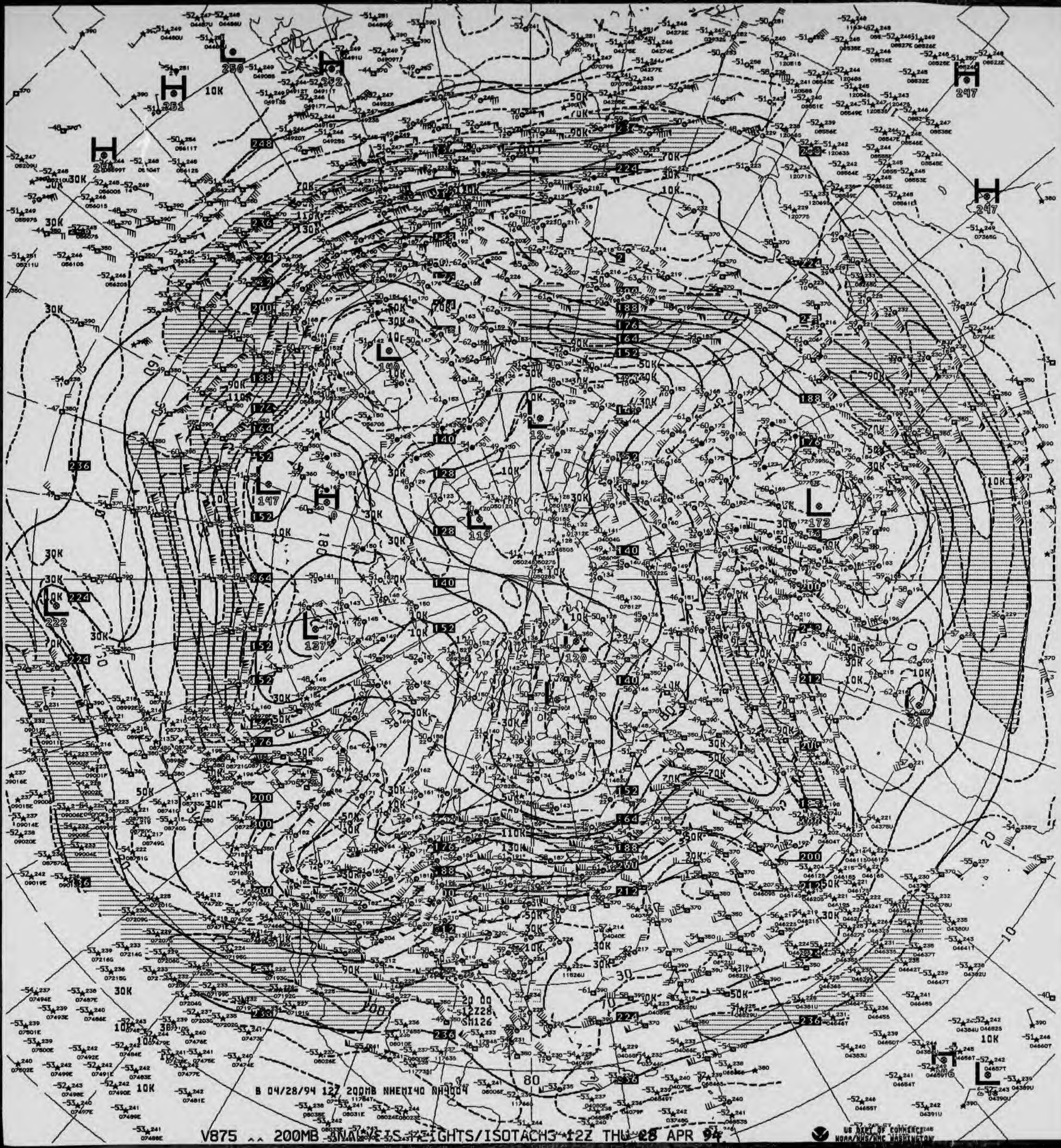
H 250
H 252
H 251
H 247
H 247
L 140
L 147
L 119
L 12
L 137
L 222
L 120
L 173
L 210
10K
30K
50K
70K
90K
110K
130K
20 00
12Z28
SH126
80

B 04/28/94 12Z 200MB NHEMI40 NH9004

V875 .. 200MB ANALYSIS HEIGHTS/ISOTACHS 12Z THU 28 APR 94

US DEPT OF COMMERCE
NOAA/NWS/NMC WASHINGTON

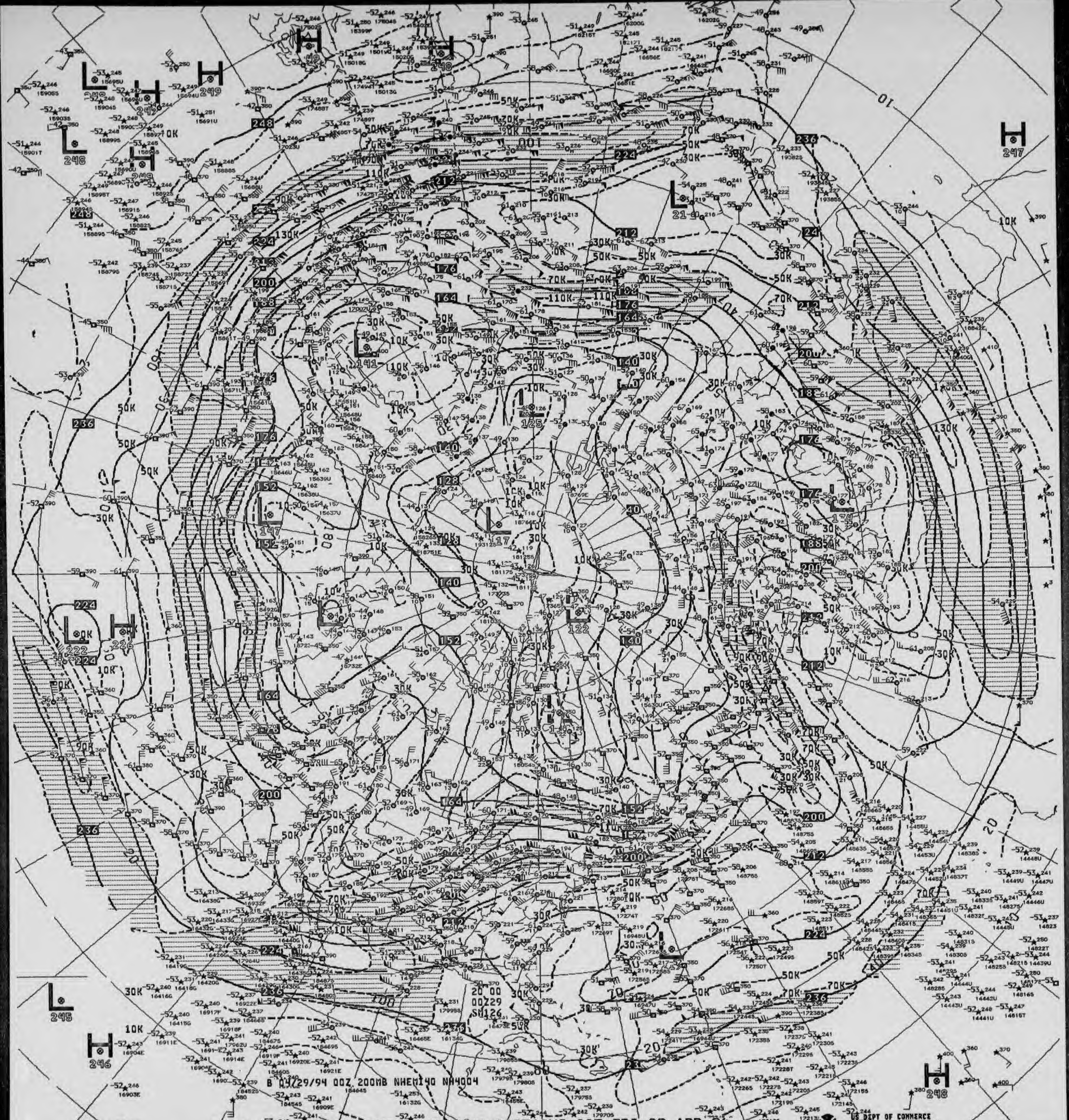
B AX/29/94 00Z 200MB NHEMI40 NA4004
20 00
00Z29
SH126
H
247
H
248
H
246
L
245
L
117
L
122
L
125
L
141
L
147
L
222
H
226
L
248
H
249

V825 200MB ANALYSIS HEIGHTS/ISOTACHS 00Z FRI 29 APR 94

US DEPT OF COMMERCE
NOAA/NWS/NMC WASHINGTON

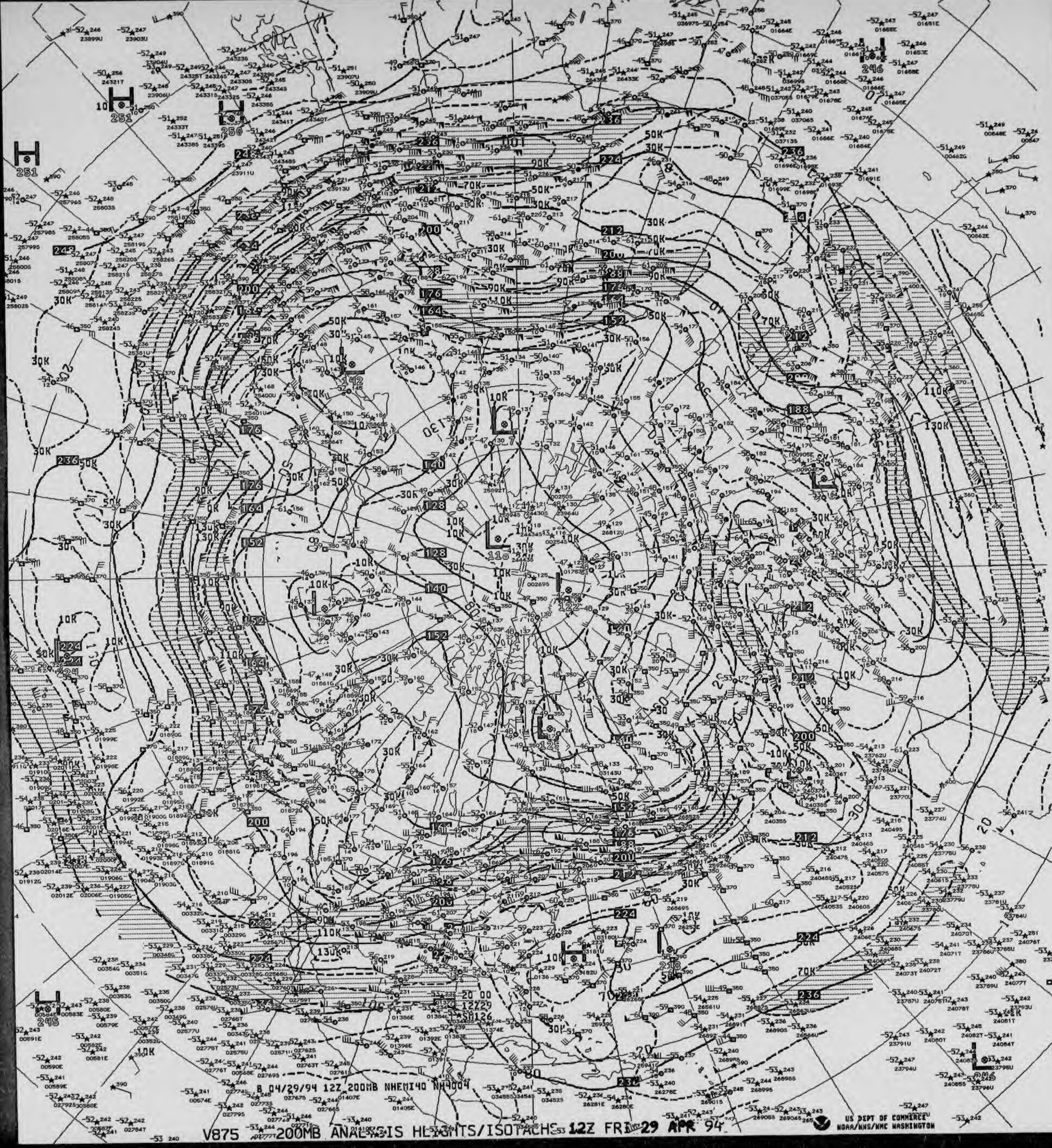

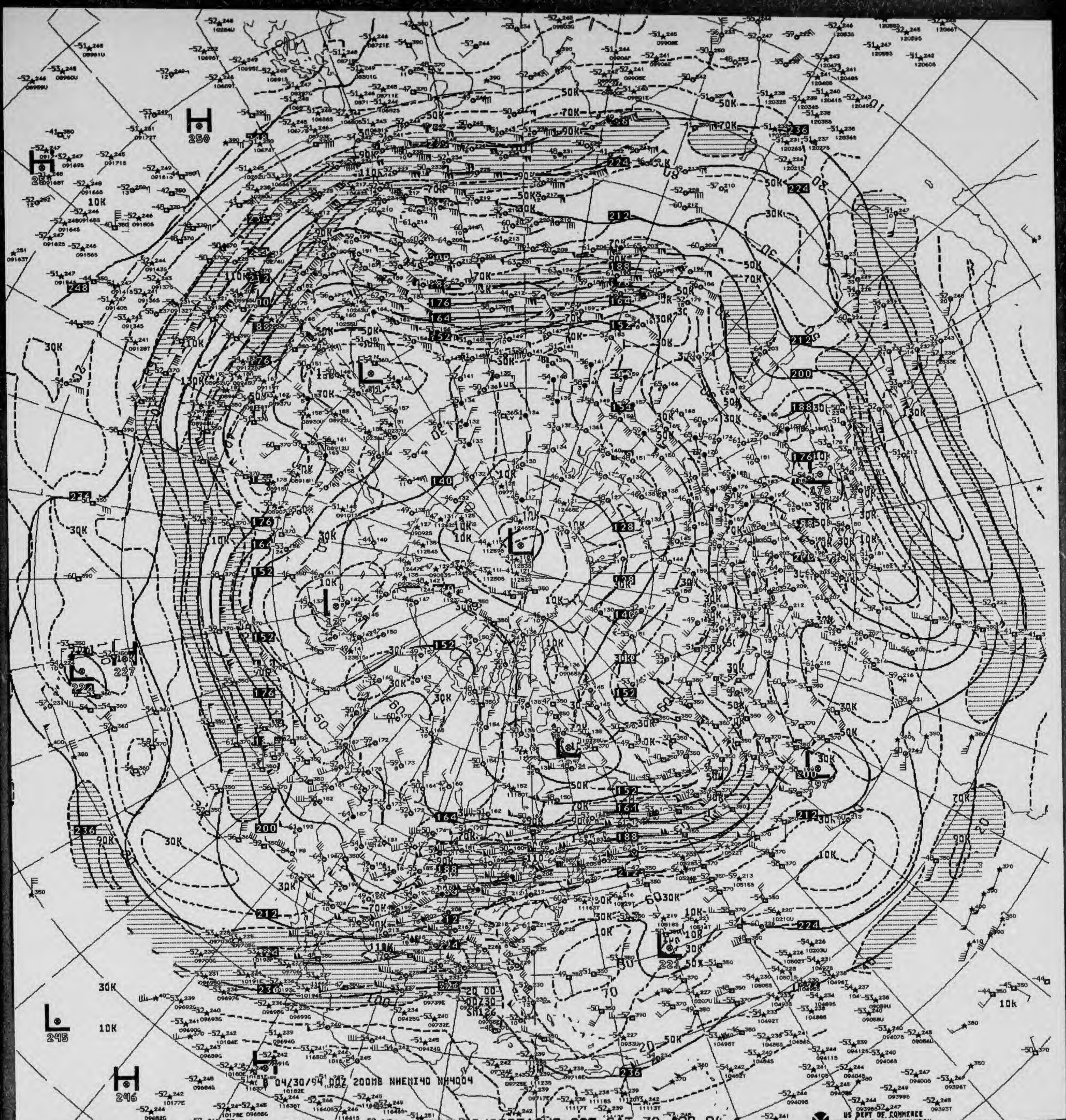
04/30/94 00Z 200MB NHEMI40 NH4004
H
250
H
246
L
245
L
224
L
221
L
197

200MB ANALYSIS HEIGHTS/ISOTACHS 00Z SAT 30 APR 94

US DEPT OF COMMERCE
NOAA/NWS/NMC WASHINGTON

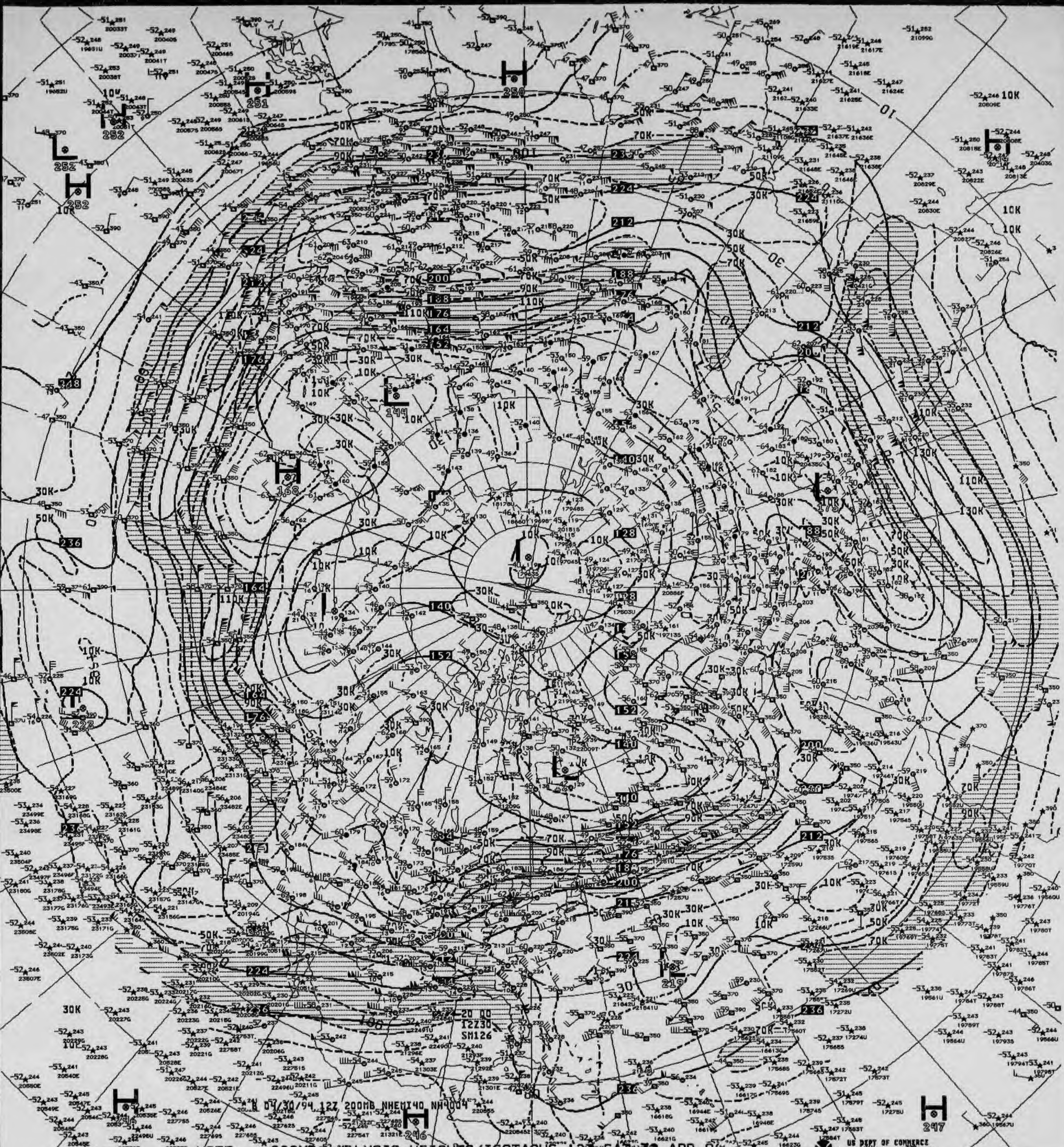
B 04/30/94 12Z 200MB NHEMI40 NH4004
H
251
H
252
L
252
H
252
H
256
L
144
H
158
L
175
L
219
H
246
H
247
20 00
12Z30
SM126
US DEPT OF COMMERCE
NOAA/NWS/NMC WASHINGTON

3075 200MB ANALYSIS HEIGHTS/ISOTACHS 12Z SAT 30 APR 94

U.S. DEPARTMENT OF COMMERCE
NATIONAL OCEANIC AND ATMOSPHERIC ADMINISTRATION
ENVIRONMENTAL DATA AND INFORMATION SERVICE

REDUCTION RATIO: 12X

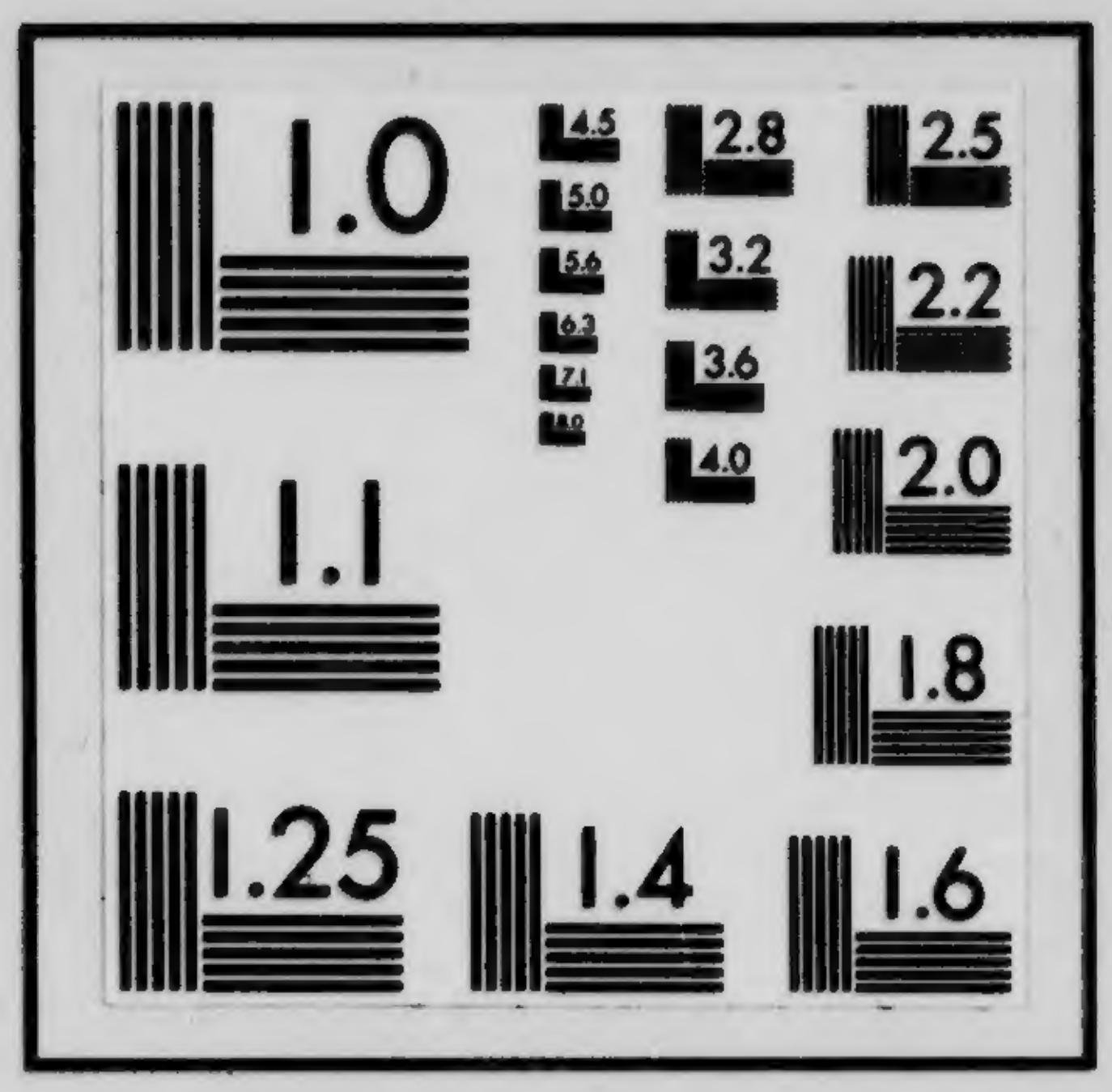

MICROCOPY RESOLUTION TEST CHART
NATIONAL BUREAU OF STANDARDS
STANDARD REFERENCE MATERIAL 1010a
(ANSI and ISO TEST CHART No. 2)

National Climatic Data Center
Federal Building
Asheville, NC 28801

I certify that this is an official microform of the National Oceanic and Atmospheric Administration and is prepared from records received at the National Climatic Data Center, Asheville, NC 28801.

Kenneth D Hadeen
Director, NCDC

A Form 48 - 366A
. 8- 83)

U.S. Department of Commerce
National Oceanic and Atmospheric Administration
National Environmental Satellite, Data, and Information Service
National Climatic Data Center

100 MB CONSTANT PRESSURE CHARTS

STRATOSPHERIC

ALL RECORDS ARE THE BEST AVAILABLE FOR FILMING


B 04/01/94 12Z 100MB UABPLOT NH4004
10 00
12Z 1
SM126
L 527
L 501
H 668
L 664
H 666
L 666
H 668
L 660
H 662
H 662
H 662
L 647
L 648
H 657
L 656
H 660
H 661
H 661

V429 ^^ 100MB ANALYSIS HEIGHTS/TEMPERATURE 12Z FRI 1 APR 94

US DEPT OF COMMERCE
NOAA/NWS/NMC WASHINGTON

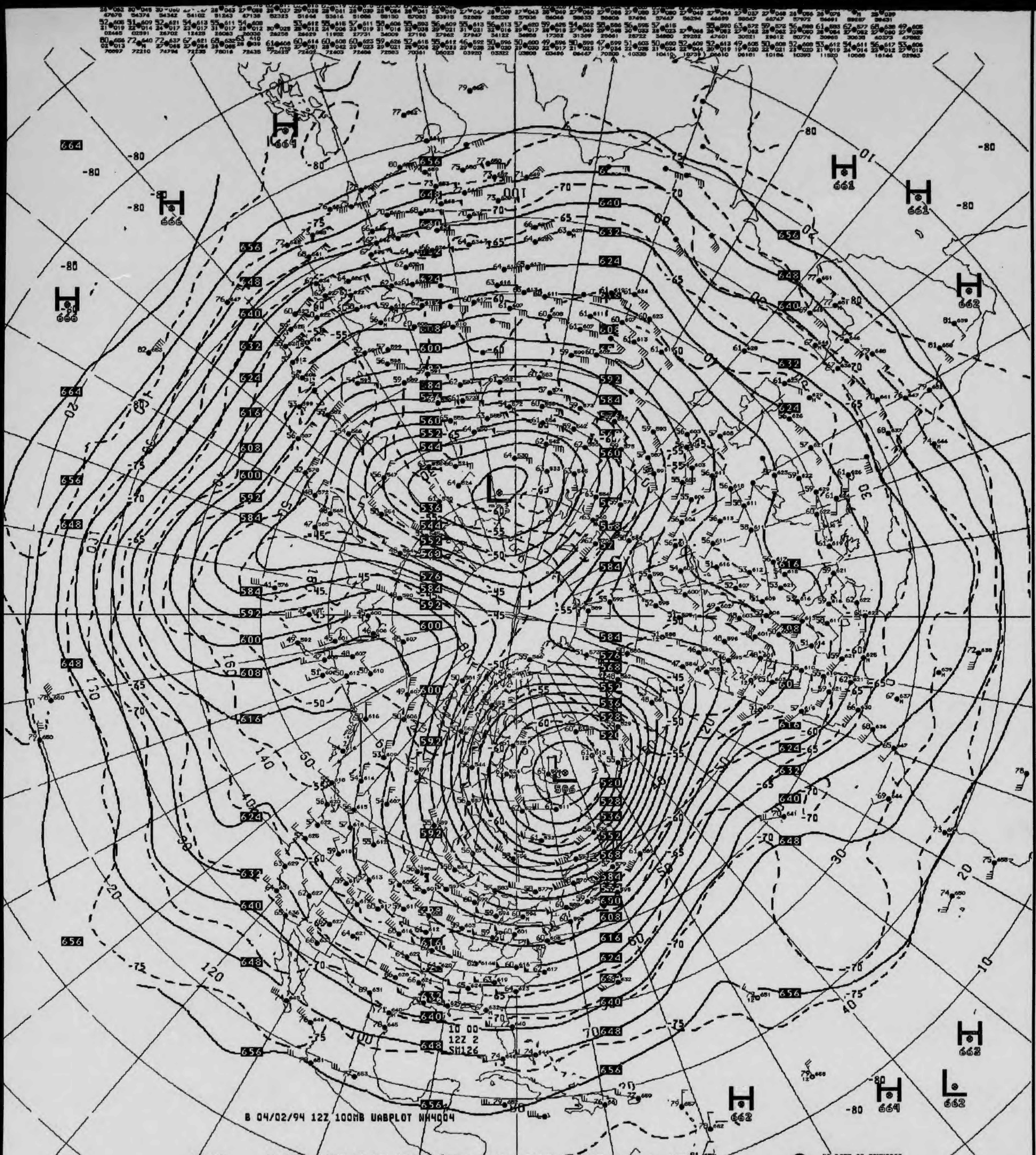
10 00
12Z 2
SM126
B 04/02/94 12Z 100MB UABPLOT NH4004

V429 ^^ 100MB ANALYSIS HEIGHTS/TEMPERATURE 12Z SAT 2 APR 94

US DEPT OF COMMERCE
NOAA/NWS/NMC WASHINGTON

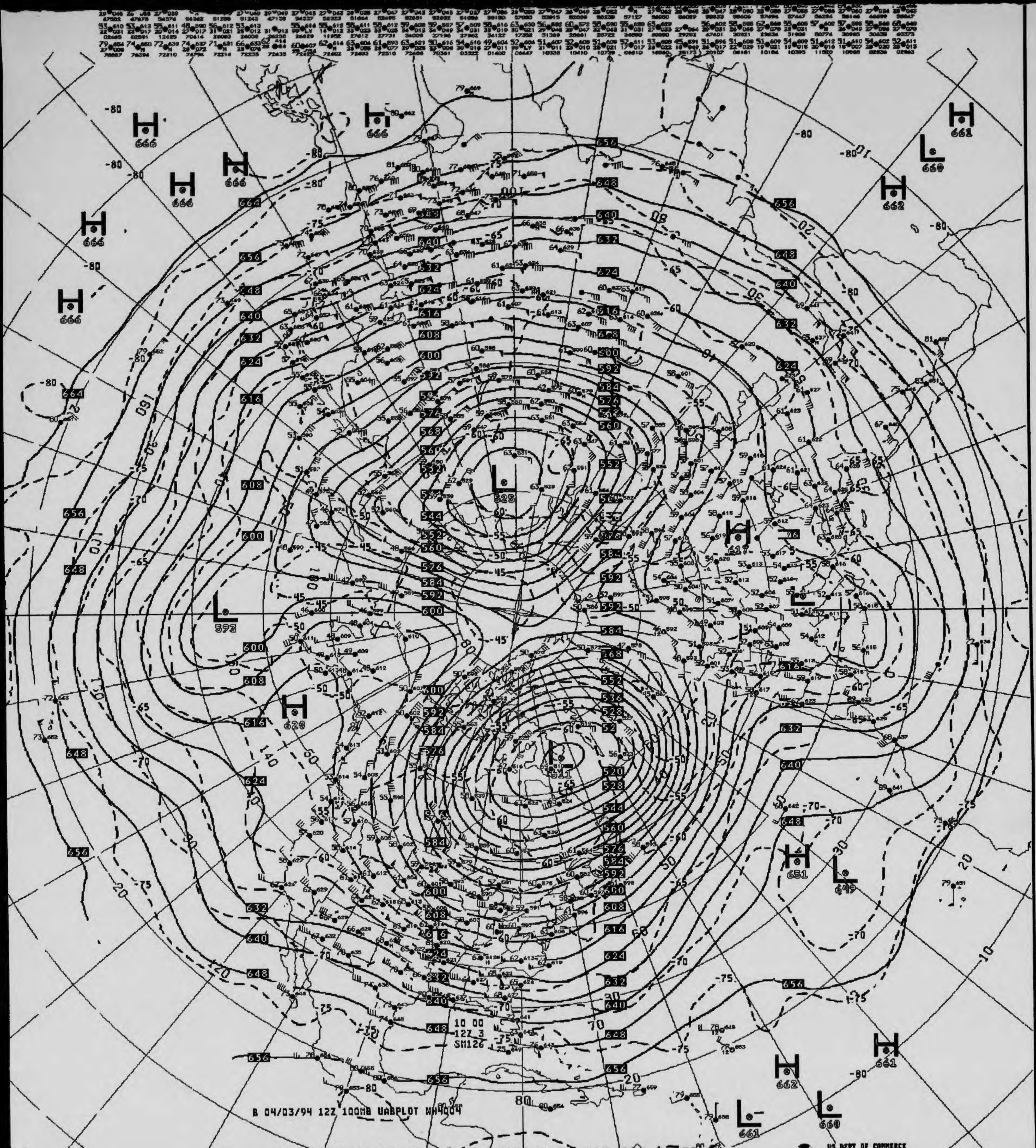
H 666
H 666
H 666
H 666
H 666
H 666
H 661
L 660
H 662
L 525
H 617
L 592
H 620
L 511
H 651
L 649
H 661
H 662
L 661
L 660
10 00
12Z 3
SM126
B 04/03/94 12Z 100MB UABPLOT NH4004

V429 ^^ 100MB ANALYSIS HEIGHTS/TEMPERATURE 12Z SUN 3 APR 94

US DEPT OF COMMERCE
NOAA/NWS/NMC WASHINGTON

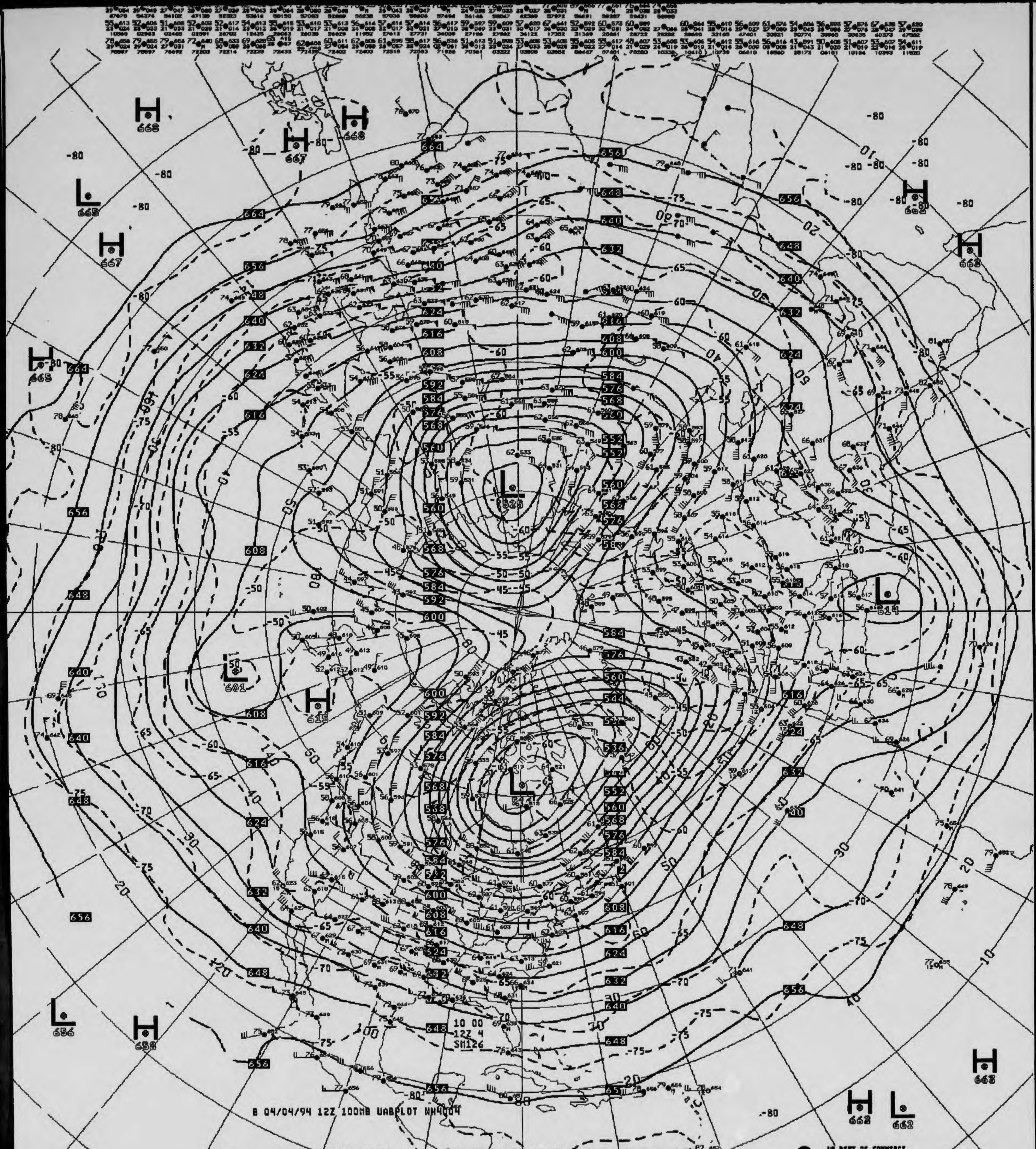

10 00
12Z 4
SM126
B 04/04/94 12Z 100MB UABPLOT NH4004

V429 ^^ 100MB ANALYSIS HEIGHTS/TEMPERATURE 12Z MON 4 APR 94

US DEPT OF COMMERCE
NOAA/NWS/NMC WASHINGTON

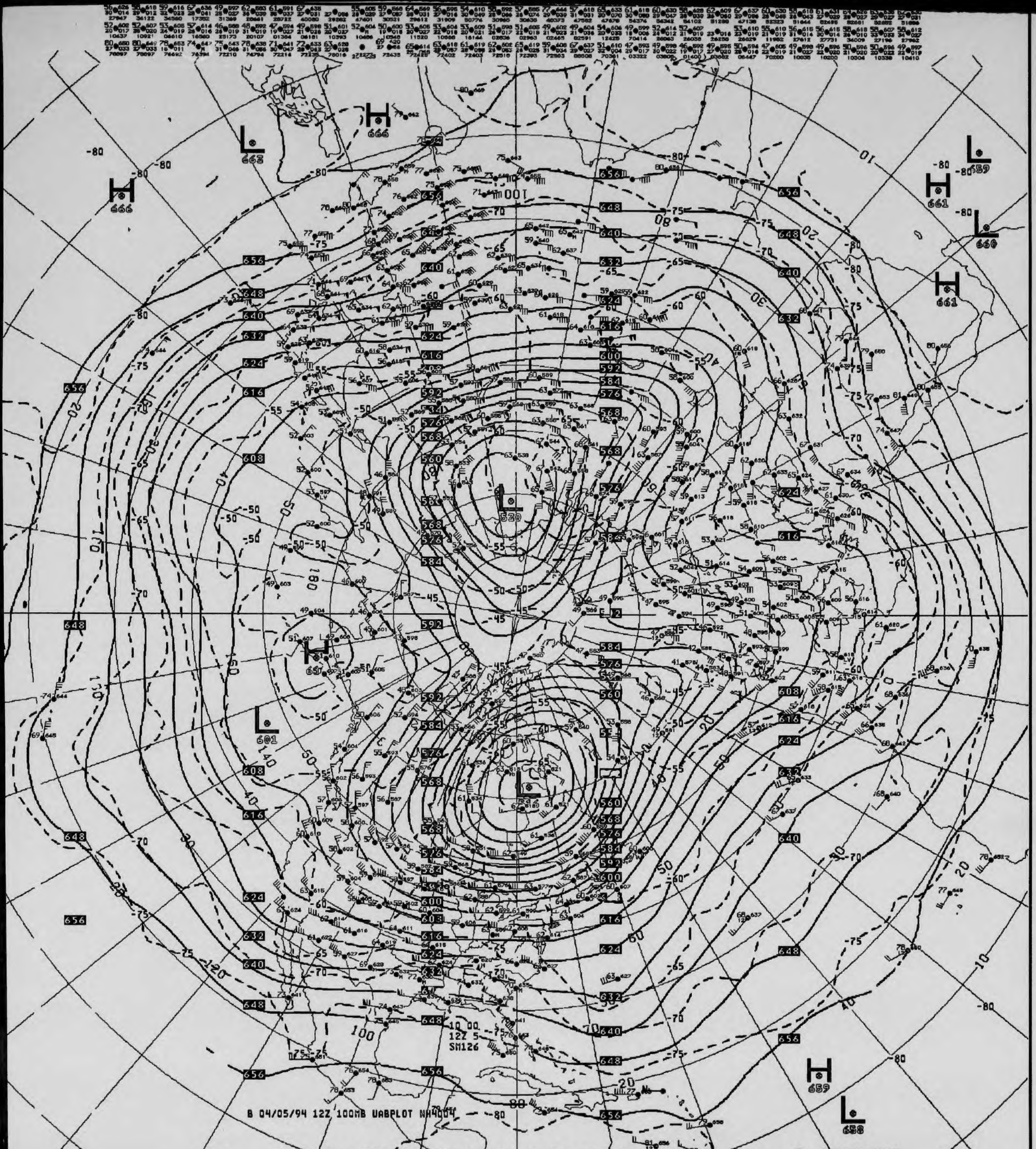
B 04/05/94 12Z 100MB UABPLOT NH4004
10 00
12Z 5
SM126

V429 ^^ 100MB ANALYSIS HEIGHTS/TEMPERATURE 12Z TUE 5 APR 94

US DEPT OF COMMERCE
NOAA/NWS/NMC WASHINGTON


H 664
H 663
H 663
H 665
H 663
H 662
H 661
L 535
L 519
10 00
12Z 6
SM126
B 04/06/94 12Z 100MB UABPLOT NH4004

V429 ^^ 100MB ANALYSIS HEIGHTS/TEMPERATURE 12Z WED 6 APR 94

US DEPT OF COMMERCE
NOAA/NWS/NMC WASHINGTON


B 04/07/94 12Z 100MB UABPLOT NH4004
10 00
12Z 7
SM126

V429 ^^ 100MB ANALYSIS HEIGHTS/TEMPERATURE 12Z THU 7 APR 94

US DEPT OF COMMERCE
NOAA/NWS/NMC WASHINGTON

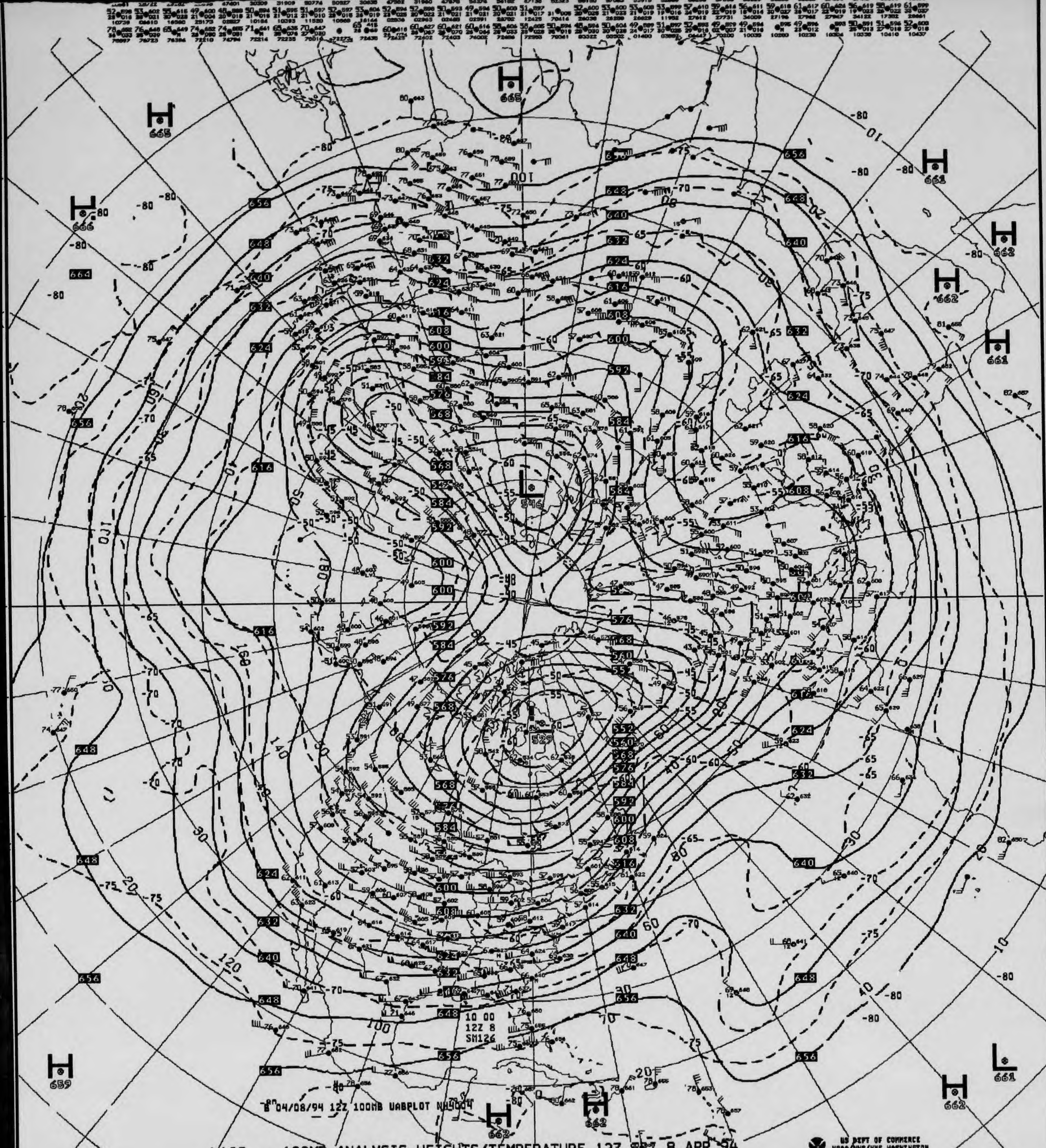
H 665
H 665
H 666
H 661
H 662
H 662
H 661
L 546
529
10 00
12Z 8
SM126
H 659
H 662
H 662
L 661
H 662
8 04/08/94 12Z 100MB UABPLOT NH4004

V429 ^^ 100MB ANALYSIS HEIGHTS/TEMPERATURE 12Z FRI 8 APR 94

US DEPT OF COMMERCE
NOAA/NWS/NMC WASHINGTON

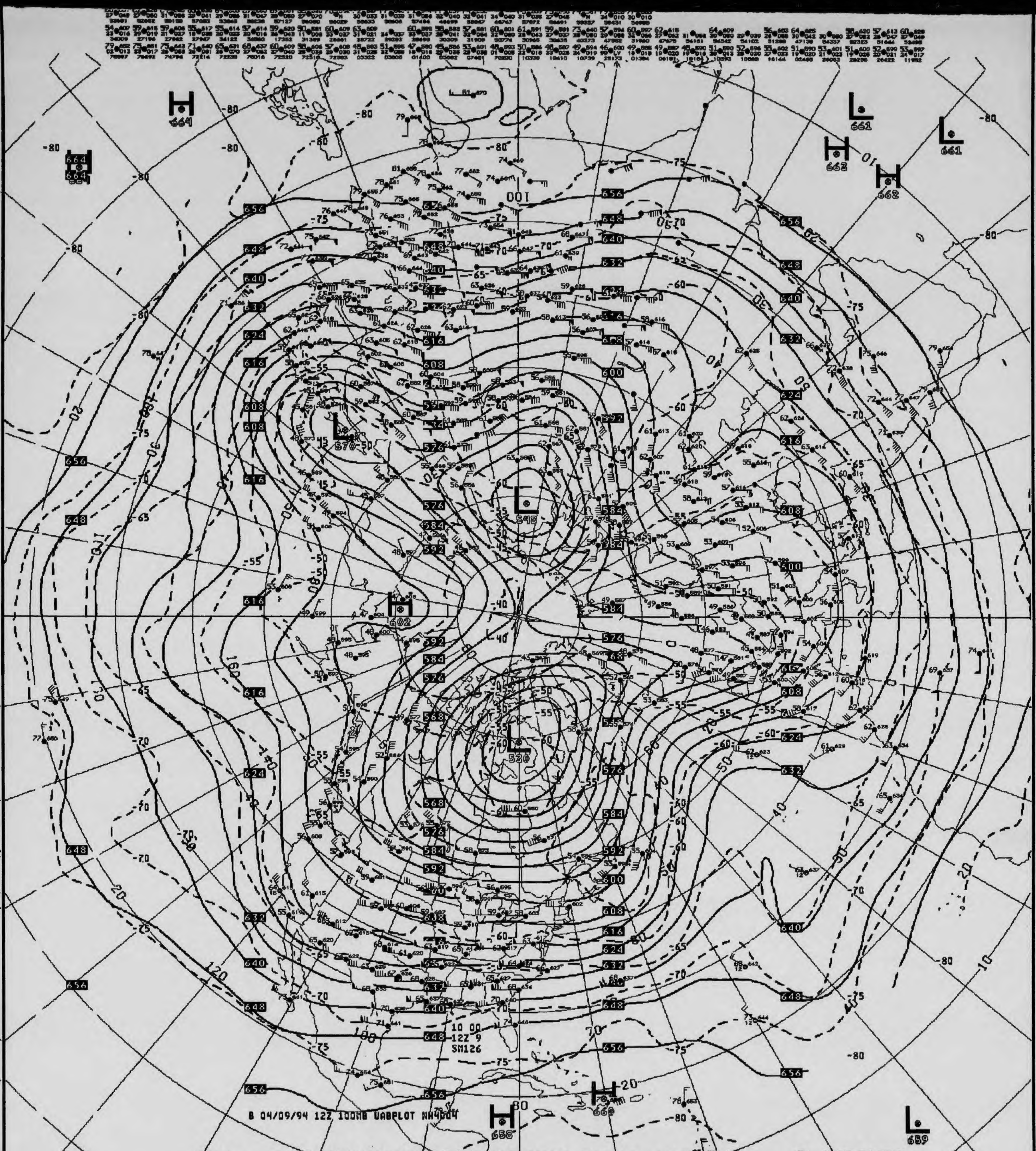
H 664
H 664
L 661
L 661
H 663
H 662
L 570
L 548
H 602
L 530
10 00
12Z 9
SM126
B 04/09/94 12Z 100MB UABPLOT NH4004
H 658
H 660
L 659
656
648
640
632
624
616
608
600
592
584
576
568
-80
-75
-70
-65
-60
-55
-50
-45
-40
100
120
140
160
80
70
60
50
40
30
20
10

V429 ^^ 100MB ANALYSIS HEIGHTS/TEMPERATURE 12Z SAT 9 APR 94

US DEPT OF COMMERCE
NOAA/NWS/NMC WASHINGTON

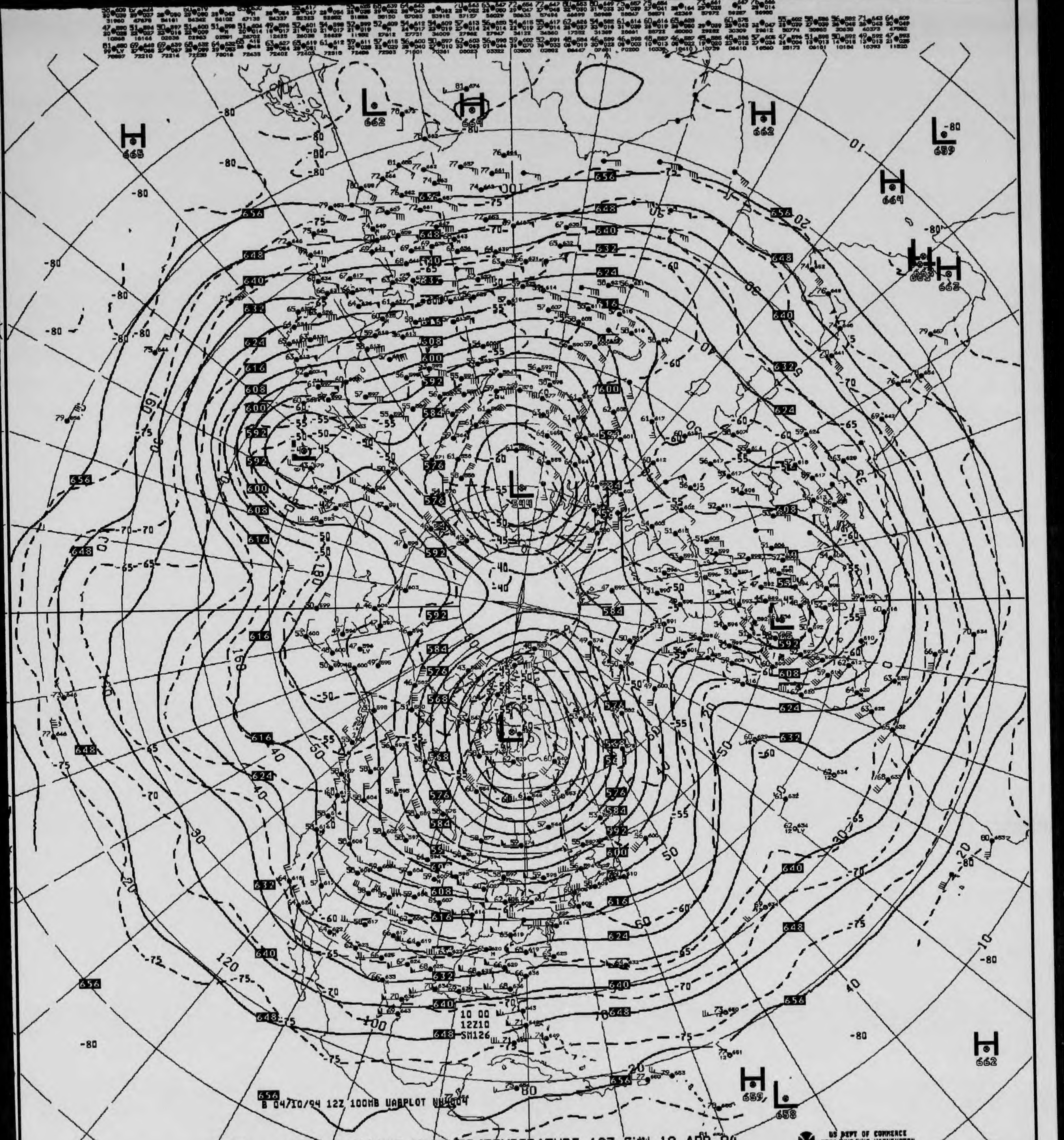
10 00
12Z10
SM126
B 04/10/94 12Z 100MB UABPLOT NN804
H 665
L 662
H 664
H 662
L 659
H 664
H 663
L 594
L 544
L 535
H 662
H 659
L 658

V429 ^^ 100MB ANALYSIS HEIGHTS/TEMPERATURE 12Z SUN 10 APR 94

US DEPT OF COMMERCE
NOAA/NWS/NMC WASHINGTON

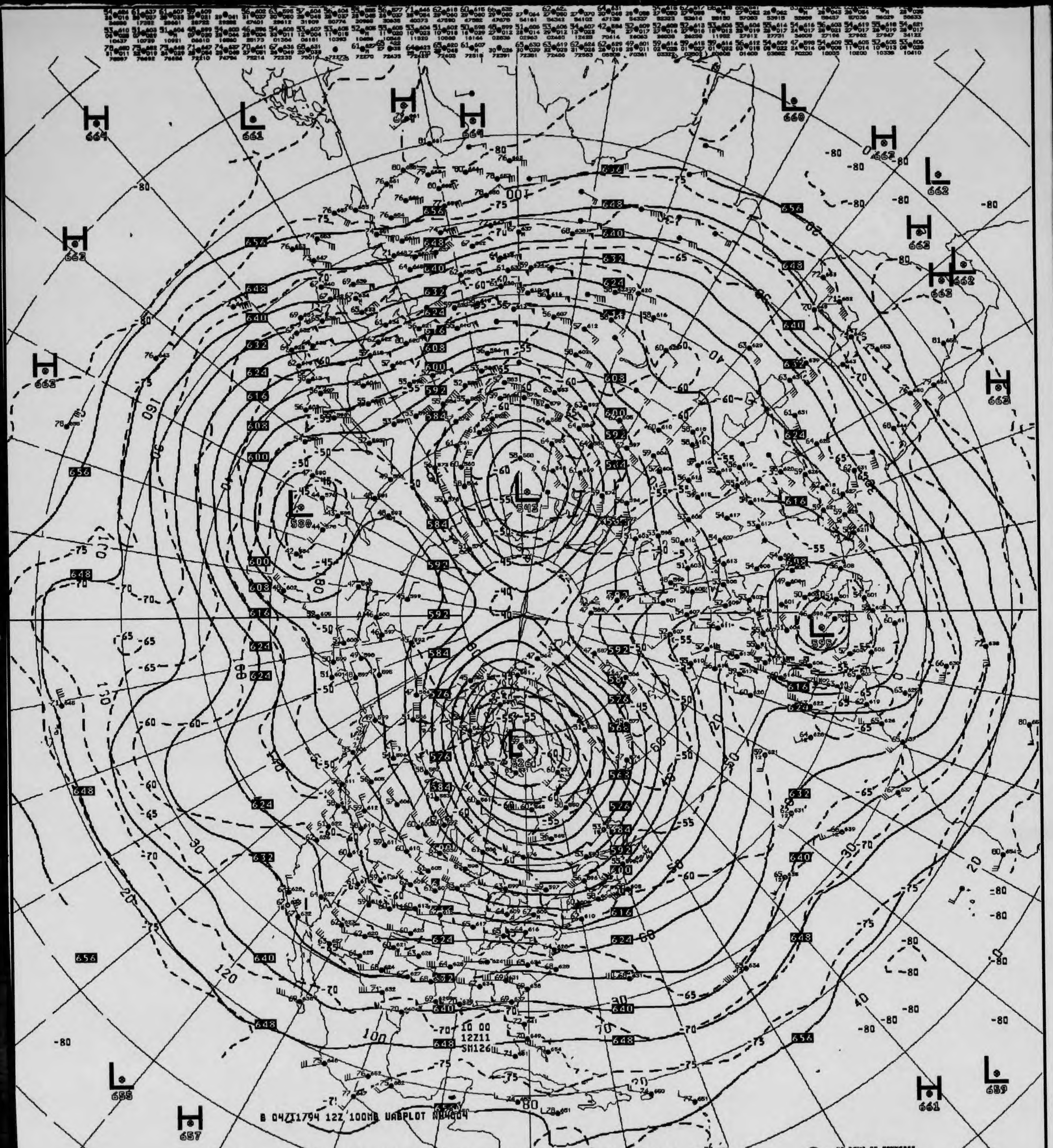
10 00
12Z11
SH126
B 04/11/94 12Z 100MB UABPLOT NH4604

V429 .. 100MB ANALYSIS HEIGHTS/TEMPERATURE 12Z MON 11 APR 94

US DEPT OF COMMERCE
NOAA/NWS/NMC WASHINGTON

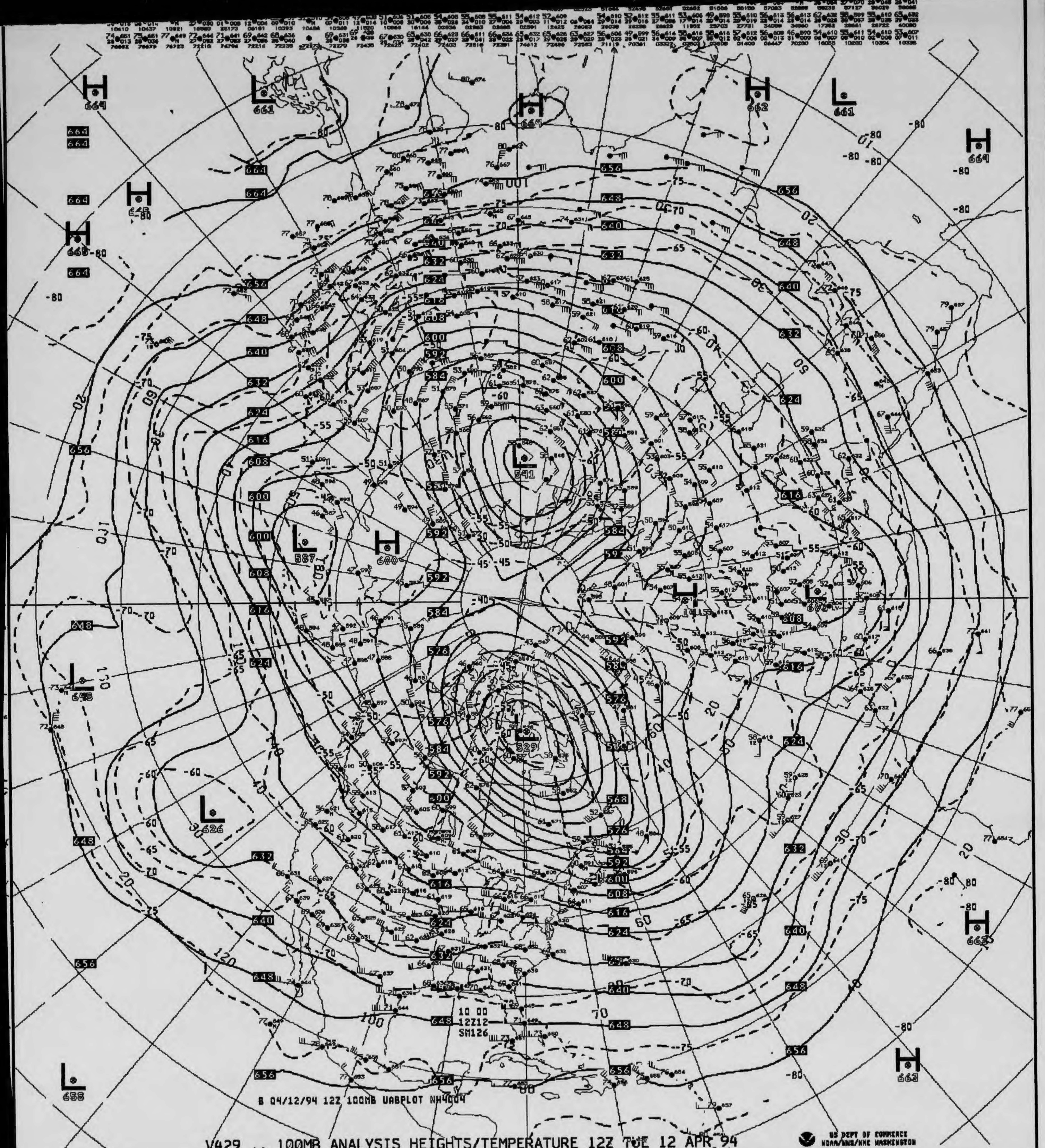
B 04/12/94 12Z 100MB UABPLOT NH4004
10 00
12Z12
SM126
L
541
L
529
L
587
H
600
L
626
L
645
L
656
H
664
L
661
H
662
L
661
H
663
H
662

V429 ^^ 100MB ANALYSIS HEIGHTS/TEMPERATURE 12Z TUE 12 APR 94

US DEPT OF COMMERCE
NOAA/NWS/NMC WASHINGTON

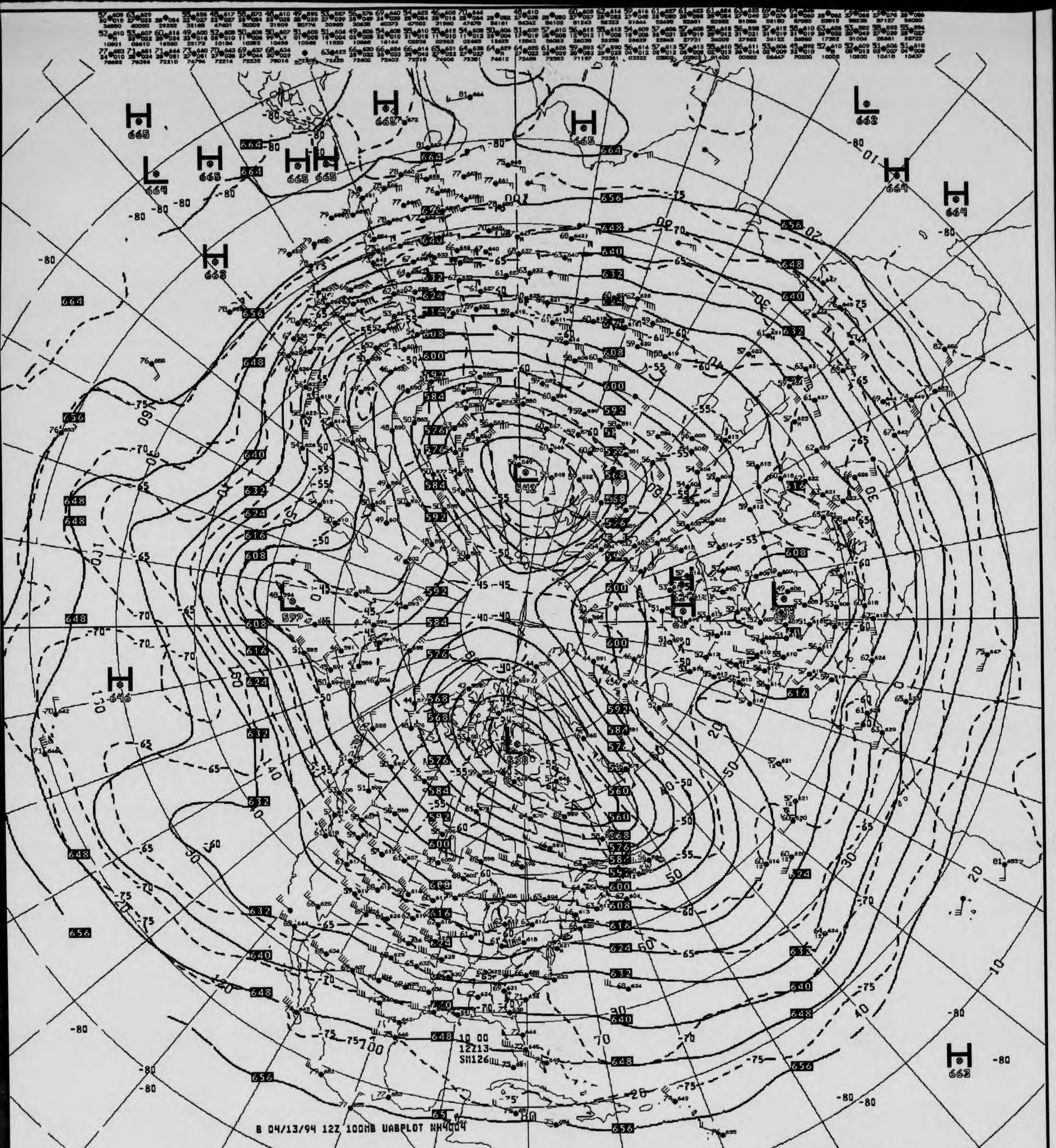
10 00
12Z13
SM126
B 04/13/94 12Z 100MB UABPLOT NH4004

V429 ^^ 100MB ANALYSIS HEIGHTS/TEMPERATURE 12Z WED 13 APR 94

US DEPT OF COMMERCE
NOAA/NWS/NMC WASHINGTON


B 04/14/94 12Z 100MB UABPLOT NH4004
10 00
12Z14
SM126

V429 ^^ 100MB ANALYSIS HEIGHTS/TEMPERATURE 12Z THU 14 APR 94

US DEPT OF COMMERCE
NOAA/NWS/NMC WASHINGTON

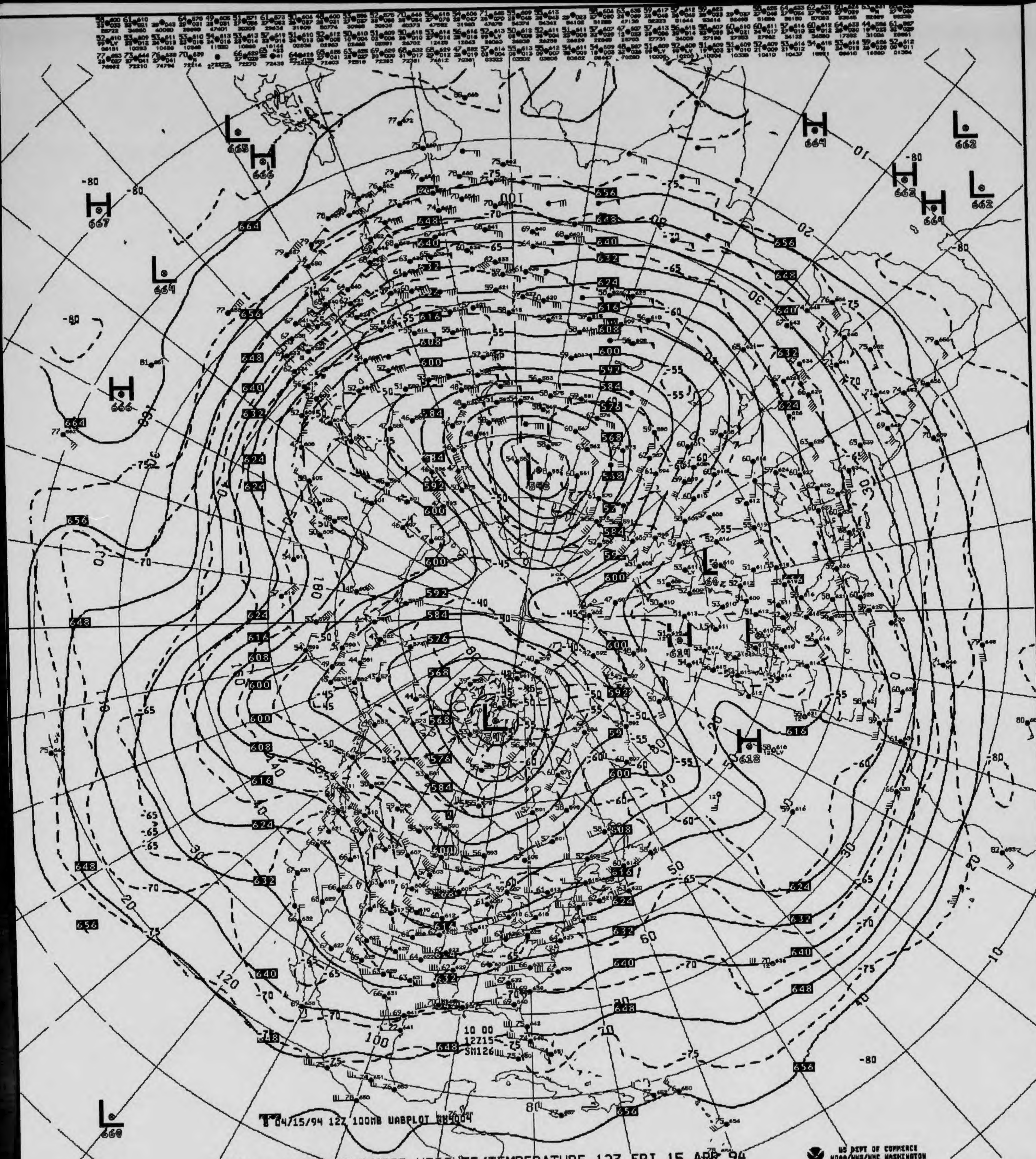
10 00
12Z15
SM126
04/15/94 12Z 100MB UABPLOT NH4004

V429 ^^ 100MB ANALYSIS HEIGHTS/TEMPERATURE 12Z FRI 15 APR 94

US DEPT OF COMMERCE
NOAA/NWS/NMC WASHINGTON

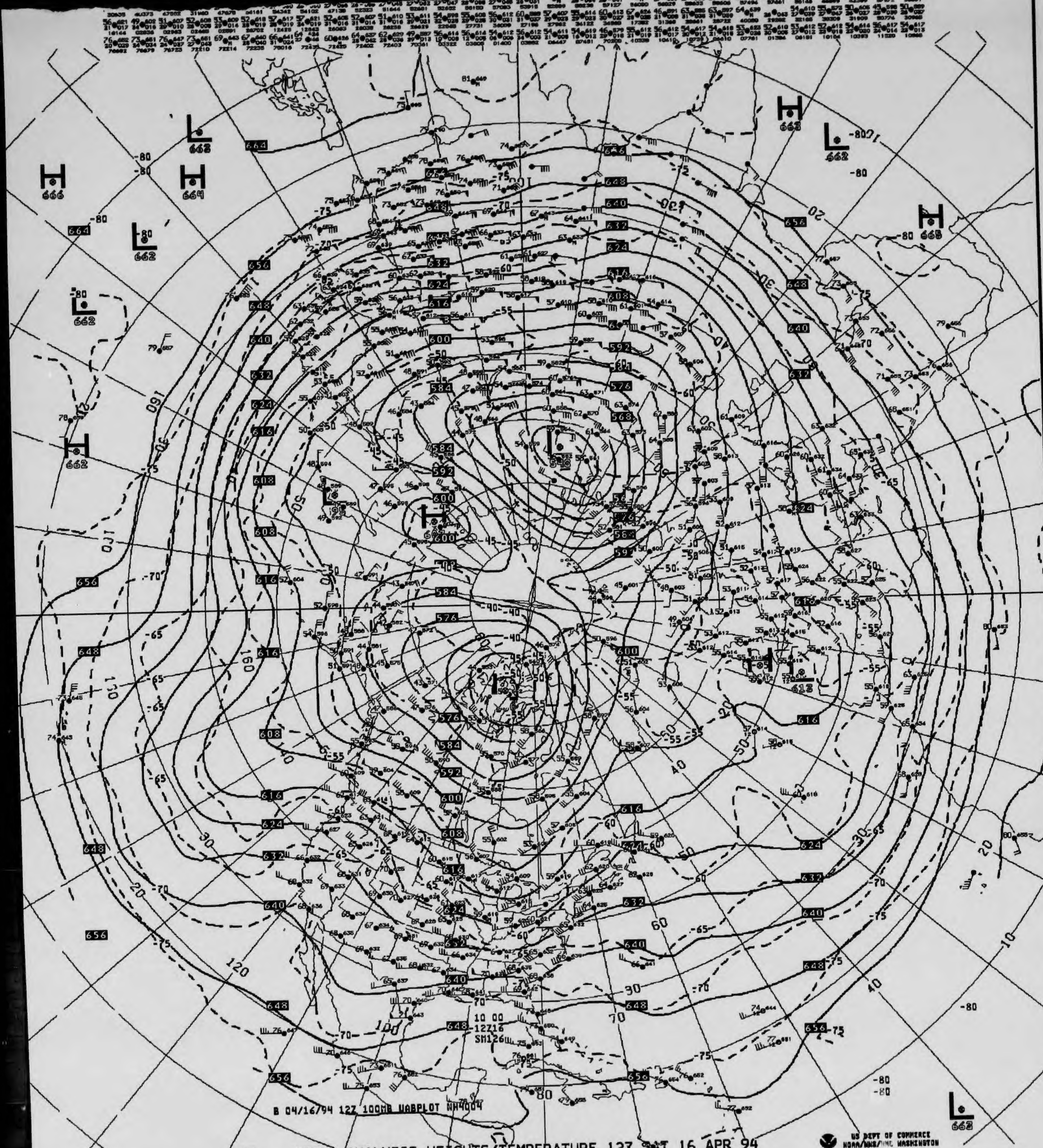
10 00
12Z16
SM126
B 04/16/94 12Z 100MB UABPLOT NH4004

US DEPT OF COMMERCE
NOAA/NWS/NMC WASHINGTON

V429 ^^ 100MB ANALYSIS HEIGHTS/TEMPERATURE 12Z SAT 16 APR 94

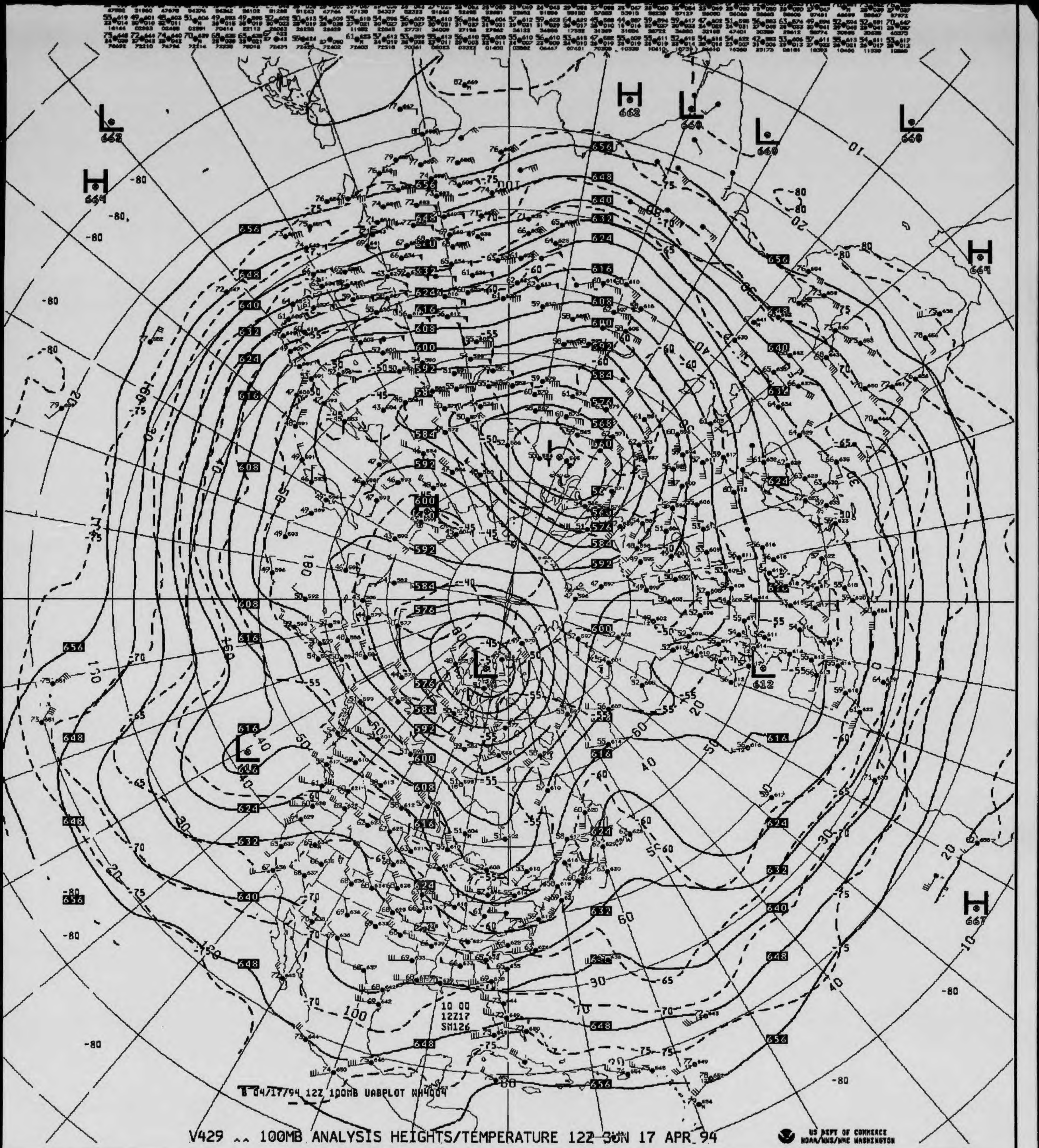
H 662
L 660
L 660
L 660
L 662
H 664
H 664
H 667
L 612
L 616
H 600
10 00
12Z17
SM126
656
648
640
632
624
616
608
600
592
584
576
568
560
-80
-75
-70
-65
-60
-55
-50
-45
-40
180
B 04/17/94 12Z 100MB UABPLOT NH4004

V429 ^^ 100MB ANALYSIS HEIGHTS/TEMPERATURE 12Z SUN 17 APR 94

US DEPT OF COMMERCE
NOAA/NWS/NMC WASHINGTON

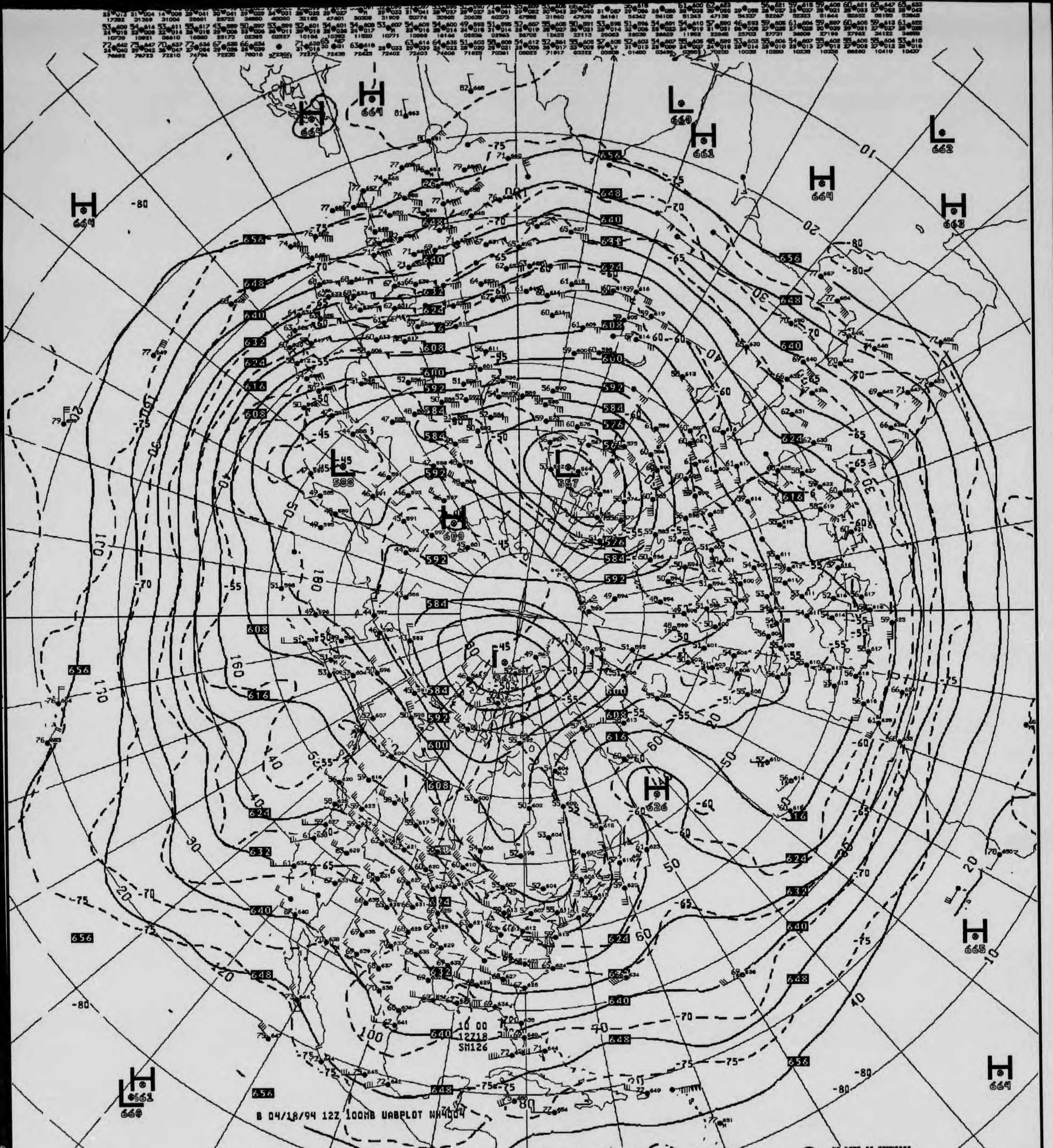
B 04/18/94 12Z 100MB UABPLOT NH4004
10 00
12Z18
SM126
H 664
L 588
H 590
L 557
H 626
H 665
H 669
L 660
H 661
L 662
H 663

V429 ^^ 100MB ANALYSIS HEIGHTS/TEMPERATURE 12Z MON 18 APR 94

US DEPT OF COMMERCE
NOAA/NWS/NMC WASHINGTON


B 04/19/94 12Z 100MB UABPLOT NH4004
10 00
12Z19
SM126
H
665
H
565
H
661
L
660
H
662
L
660
L
588
L
589
L
590
H
602
L
565
L
596
L
565
H
624
L
663
H
665
H
665
656
648
640
632
624
616
608
600
592
584
576

V429 ^^ 100MB ANALYSIS HEIGHTS/TEMPERATURE 12Z TUE 19 APR 94

US DEPT OF COMMERCE
NOAA/NWS/NMC WASHINGTON

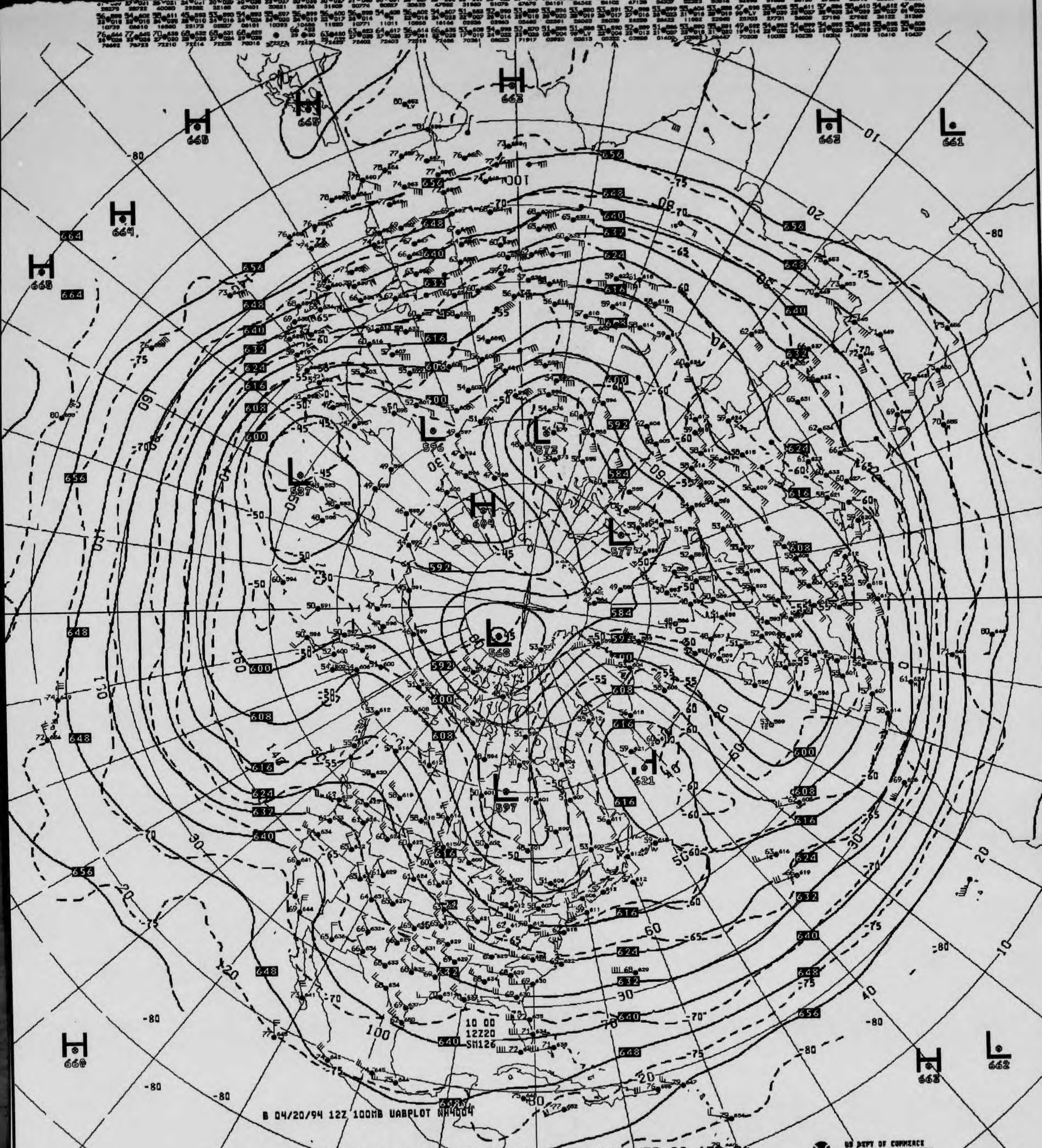
B 04/20/94 12Z 100MB UABPLOT NH4004
10 00
12Z20
SM126

V429 ^^ 100MB ANALYSIS HEIGHTS/TEMPERATURE 12Z WED 20 APR 94

US DEPT OF COMMERCE
NOAA/NWS/NMC WASHINGTON

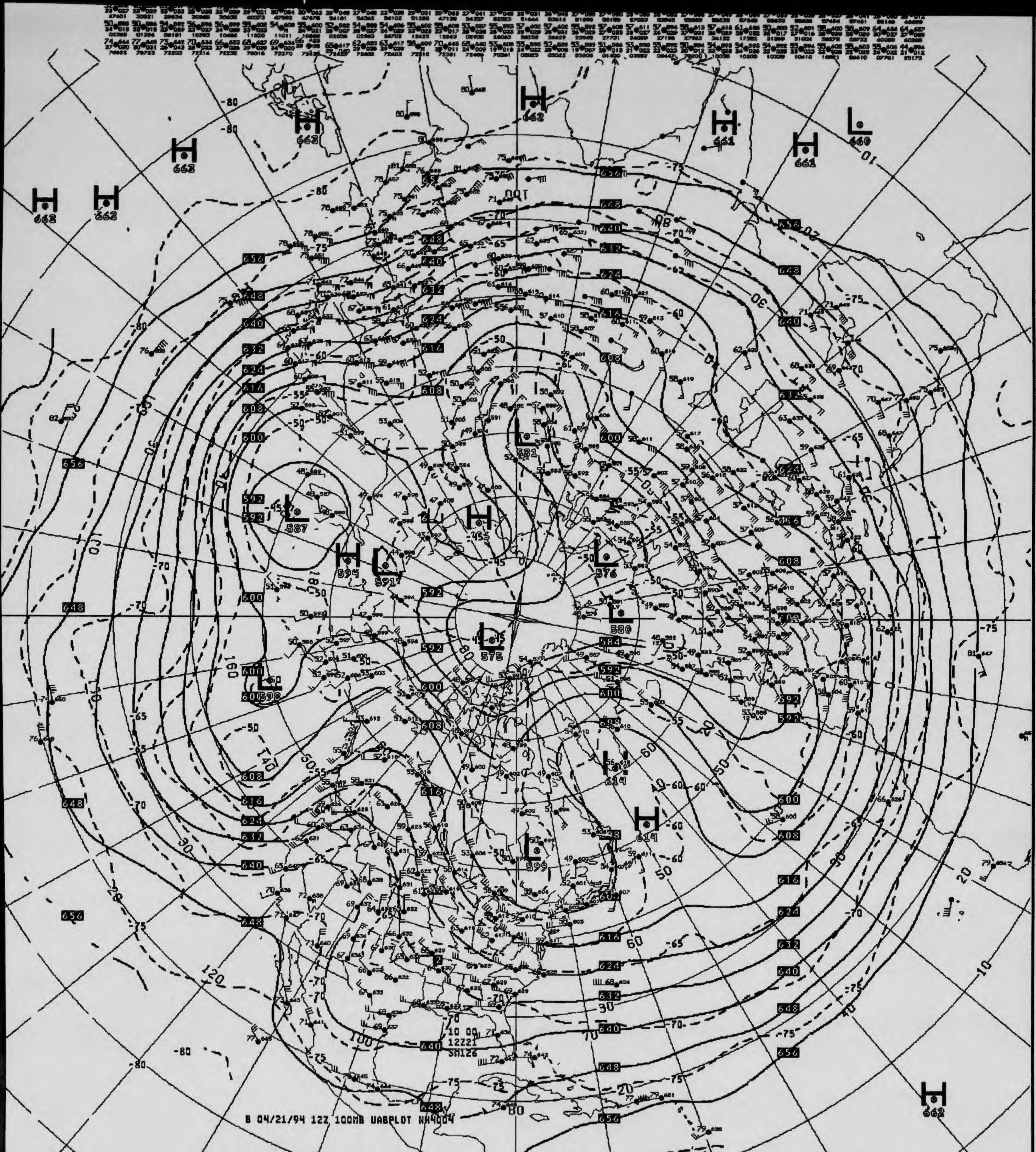
B 04/21/94 12Z 100MB UABPLOT NH4004
10 00
12Z21
SM126

V429 ^^ 100MB ANALYSIS HEIGHTS/TEMPERATURE 12Z THU 21 APR 94

US DEPT OF COMMERCE
NOAA/NWS/NMC WASHINGTON

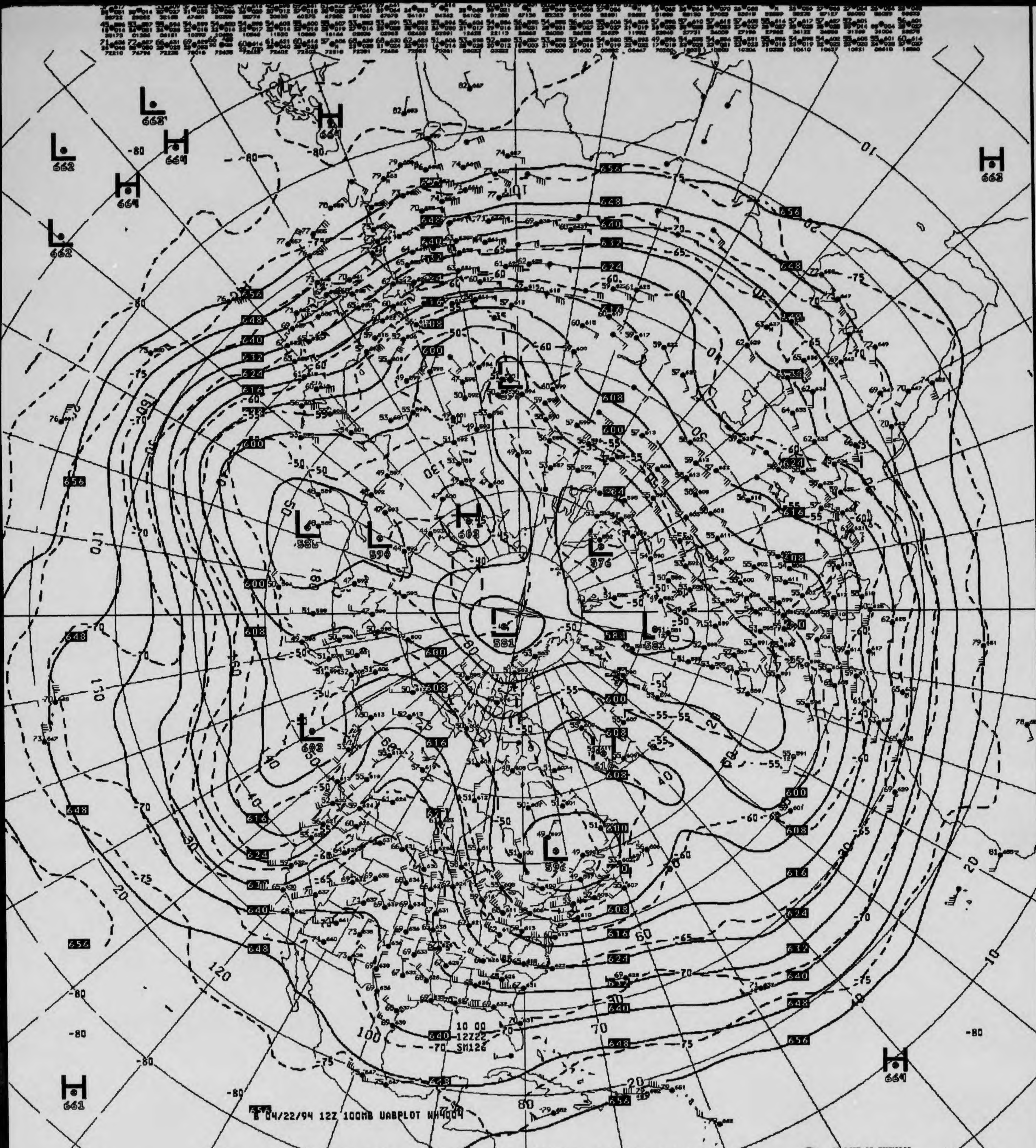

L 662
L 662
L 662
H 664
H 664
H 664
H 663
H 661
H 664
L 536
L 590
H 608
L 576
L 581
L 561
L 608
L 616
L 592
10 00
12Z22
SM126
B 04/22/94 12Z 100MB UABPLOT NH4004

V429 ^^ 100MB ANALYSIS HEIGHTS/TEMPERATURE 12Z FRI 22 APR 94

US DEPT OF COMMERCE
NOAA/NWS/NMC WASHINGTON

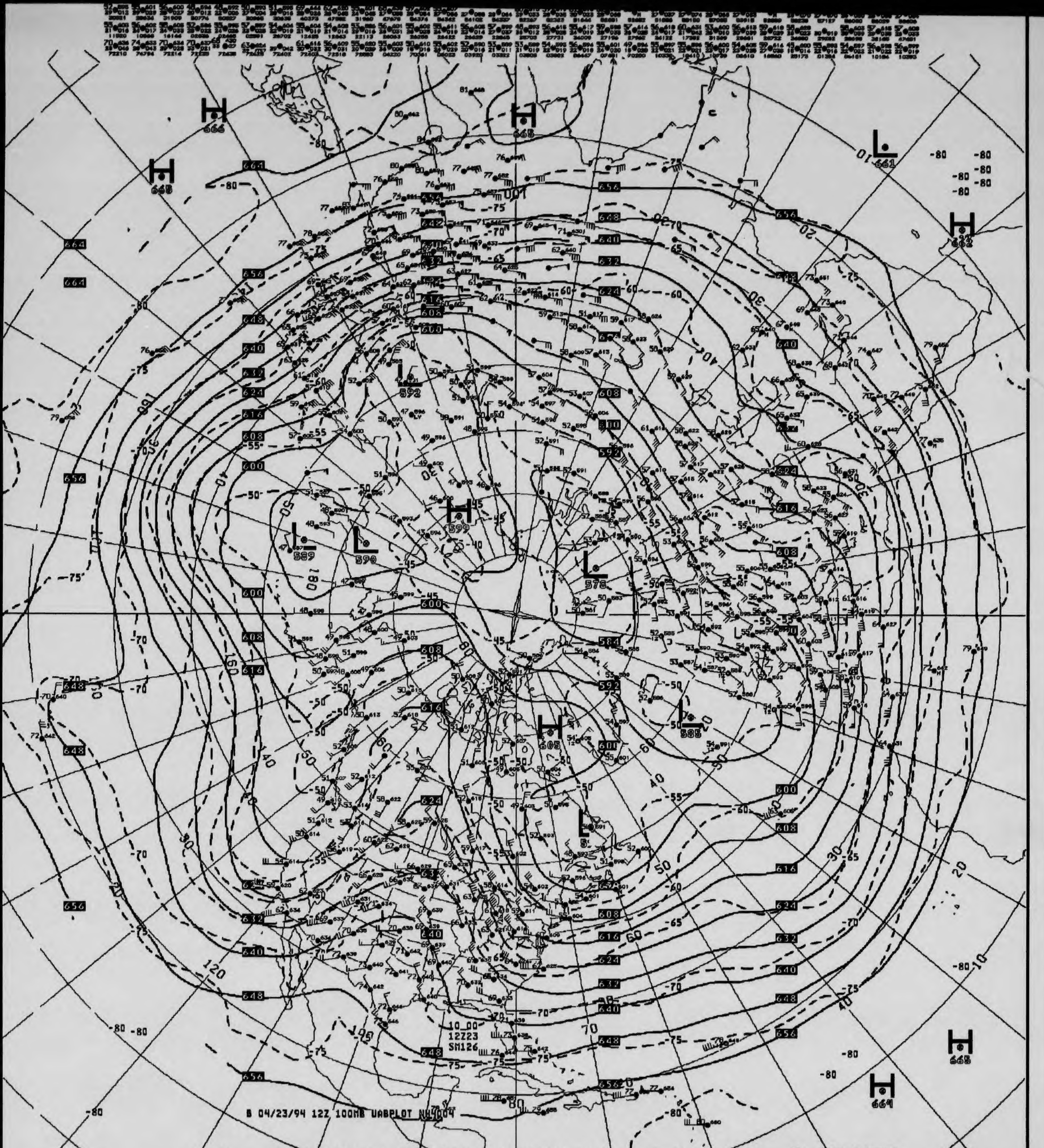
B 04/23/94 12Z 100MB UABPLOT NH4004
10_00
12Z23
SM126
H 666
H 668
H 665
L 661
H 662
H 668
H 669
L 592
L 589
L 590
H 599
L 578
H 605
L 588
664
656
648
640
632
624
616
608
600
592
584
-80
-75
-70
-65
-60
-55
-50
-45
-40

V429 ^^ 100MB ANALYSIS HEIGHTS/TEMPERATURE 12Z SAT 23 APR 94

US DEPT OF COMMERCE
NOAA/NWS/NMC WASHINGTON

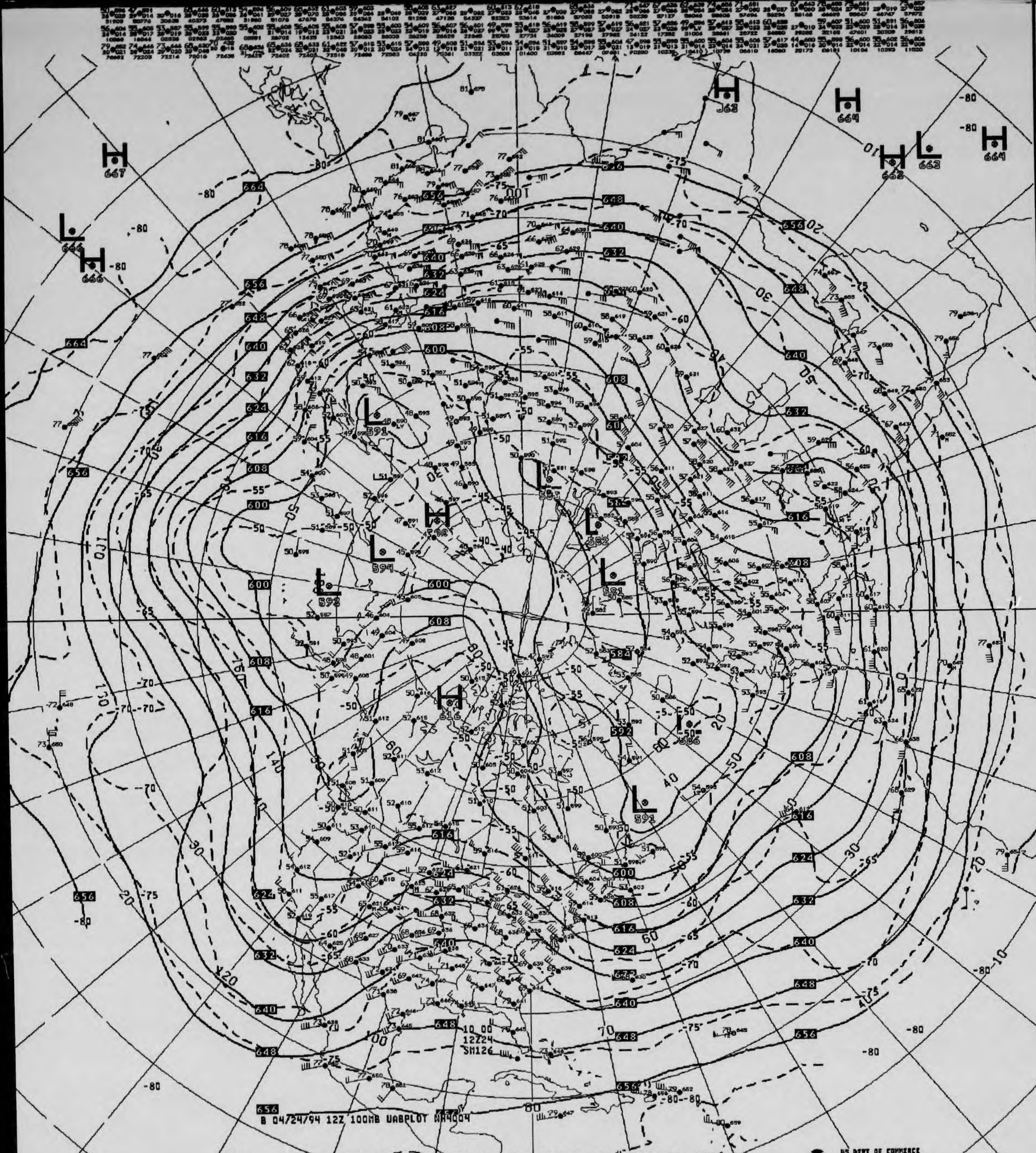
B 04/24/94 12Z 100MB UABPLOT NA4004
10 00
12Z24
SM126
H 667
L 666
H 666
H 663
H 669
H 662
L 663
H 664
L 591
L 583
L 582
L 581
H 592
L 594
L 593
H 616
L 586
L 591
584
600
608
616
624
632
640
648
656
664
-45
-50
-55
-60
-65
-70
-75
-80

V429 ^^ 100MB ANALYSIS HEIGHTS/TEMPERATURE 12Z SUN 24 APR 94

US DEPT OF COMMERCE
NOAA/NWS/NMC WASHINGTON

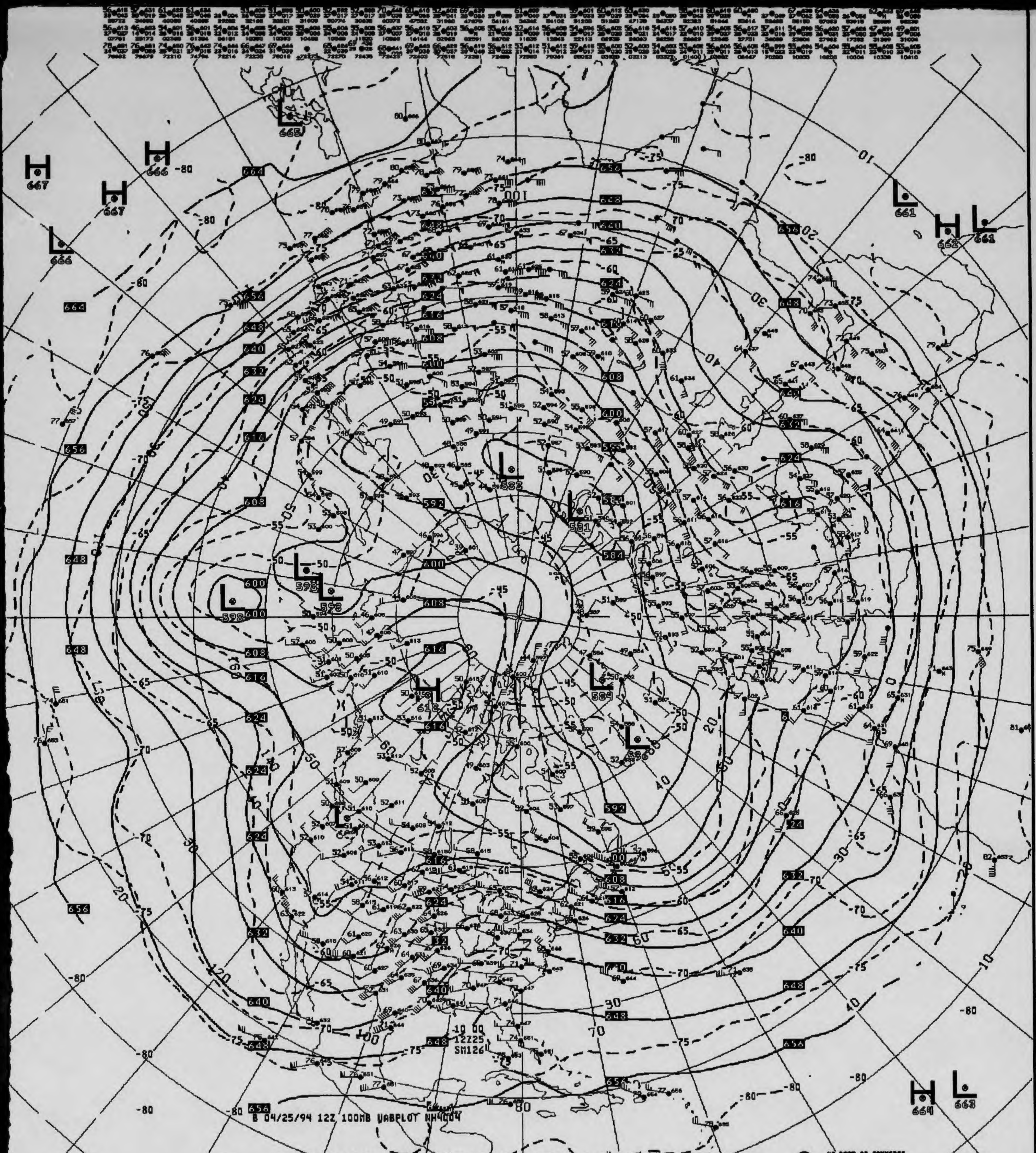

B 04/25/94 12Z 100MB VABPLOT NH4004
-10 00
12Z25
SM126

V429 ^^ 100MB ANALYSIS HEIGHTS/TEMPERATURE 12Z MON 25 APR 94

US DEPT OF COMMERCE
NOAA/NWS/NMC WASHINGTON

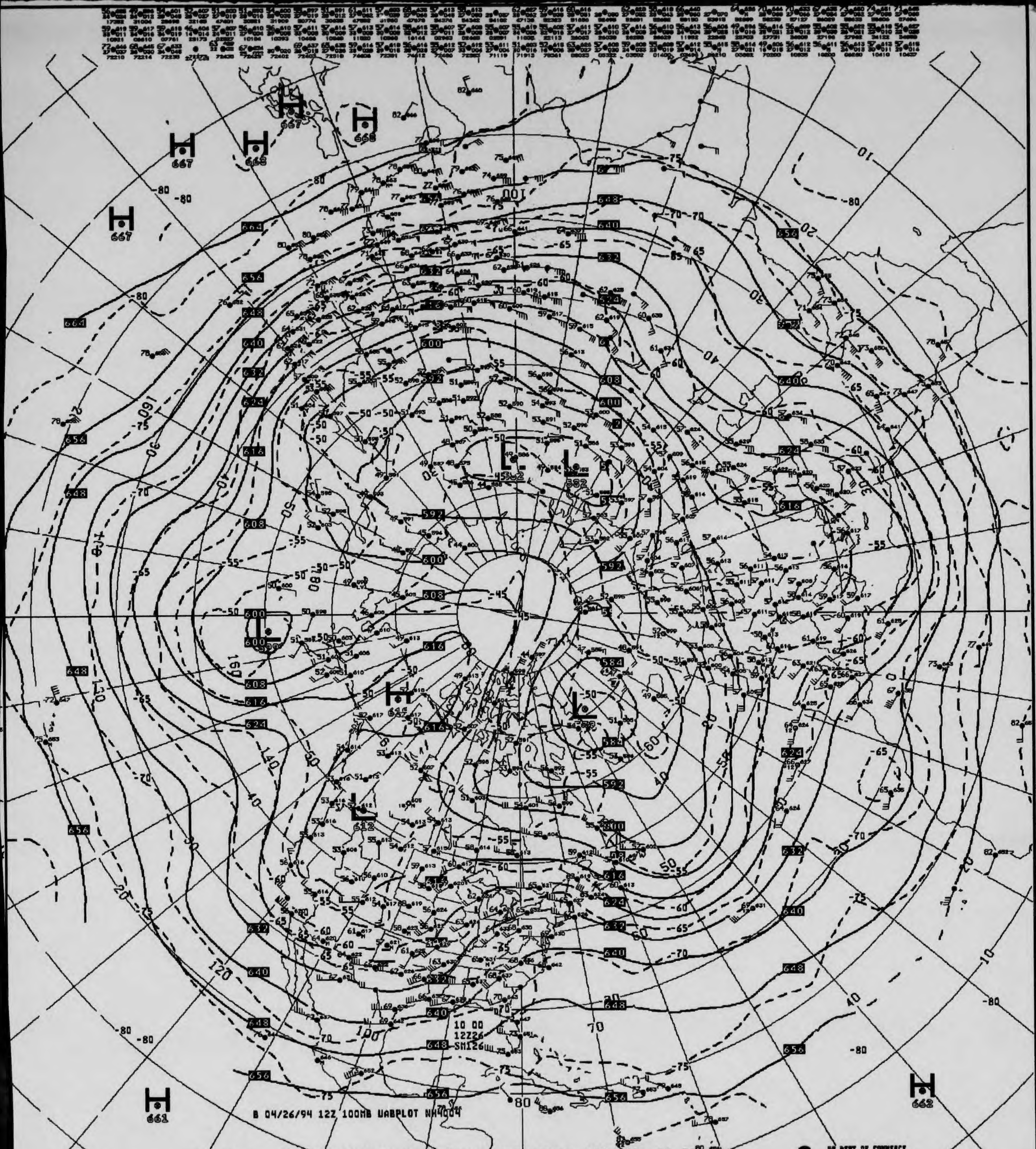
H 667
H 667
H 668
H 667
H 668
L 582
L
H
L
L 612
H 661
H 662
10 00
12Z26
SM126

B 04/26/94 12Z 100MB UABPLOT NH4004

V429 ^^ 100MB ANALYSIS HEIGHTS/TEMPERATURE 12Z TUE 26 APR 94

US DEPT OF COMMERCE
NOAA/NWS/NMC WASHINGTON

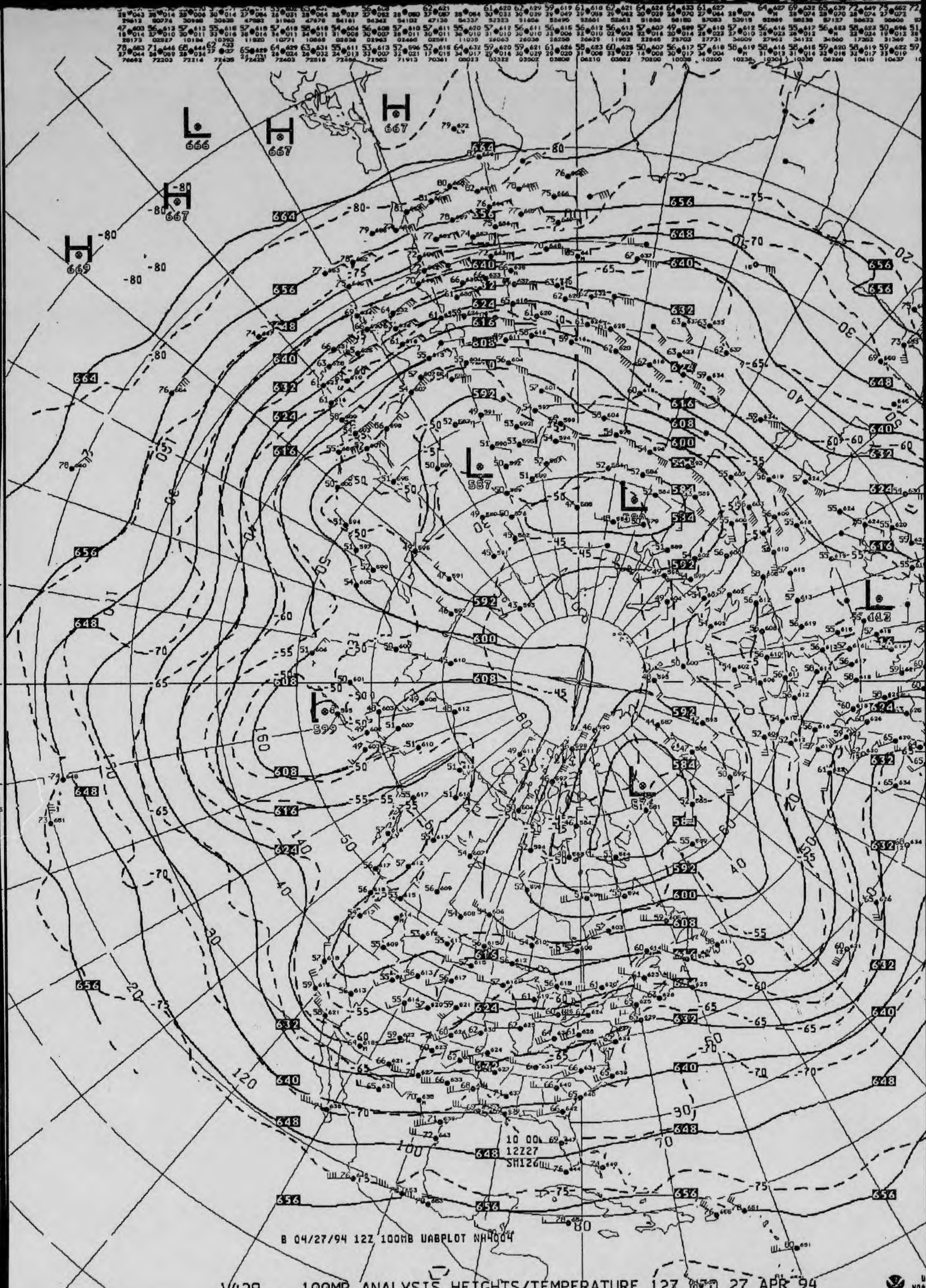
B 04/27/94 12Z 100MB UABPLOT NH4004
10 00L
12Z27
SM126

V429 ^^ 100MB ANALYSIS HEIGHTS/TEMPERATURE 12Z WED 27 APR 94

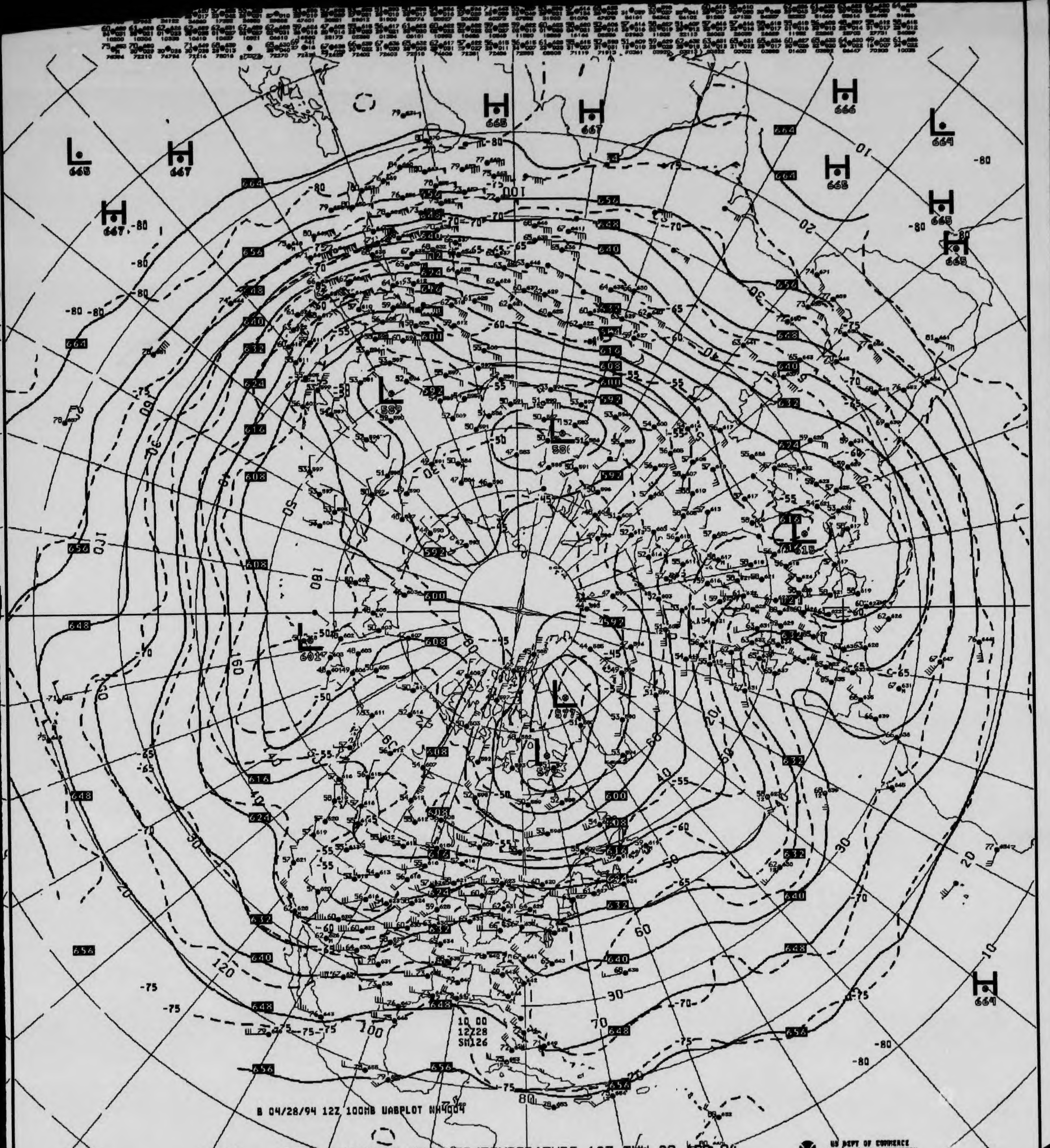
B 04/28/94 12Z 100MB UABPLOT NH4004
10 00
12Z28
SM126
H
L
665
667
664
666
668
587
580
577
601
615
669
100
180
160
120

V429 ^^ 100MB ANALYSIS HEIGHTS/TEMPERATURE 12Z THU 28 APR 94

US DEPT OF COMMERCE
NOAA/NWS/NMC WASHINGTON



B 04/29/94 12Z 100MB UABPLOT NH4004

10 00
12Z29
SM126

V429 ^^ 100MB ANALYSIS HEIGHTS/TEMPERATURE 12Z FRI 29 APR 94

US DEPT OF COMMERCE
NOAA/NWS/NMC WASHINGTON

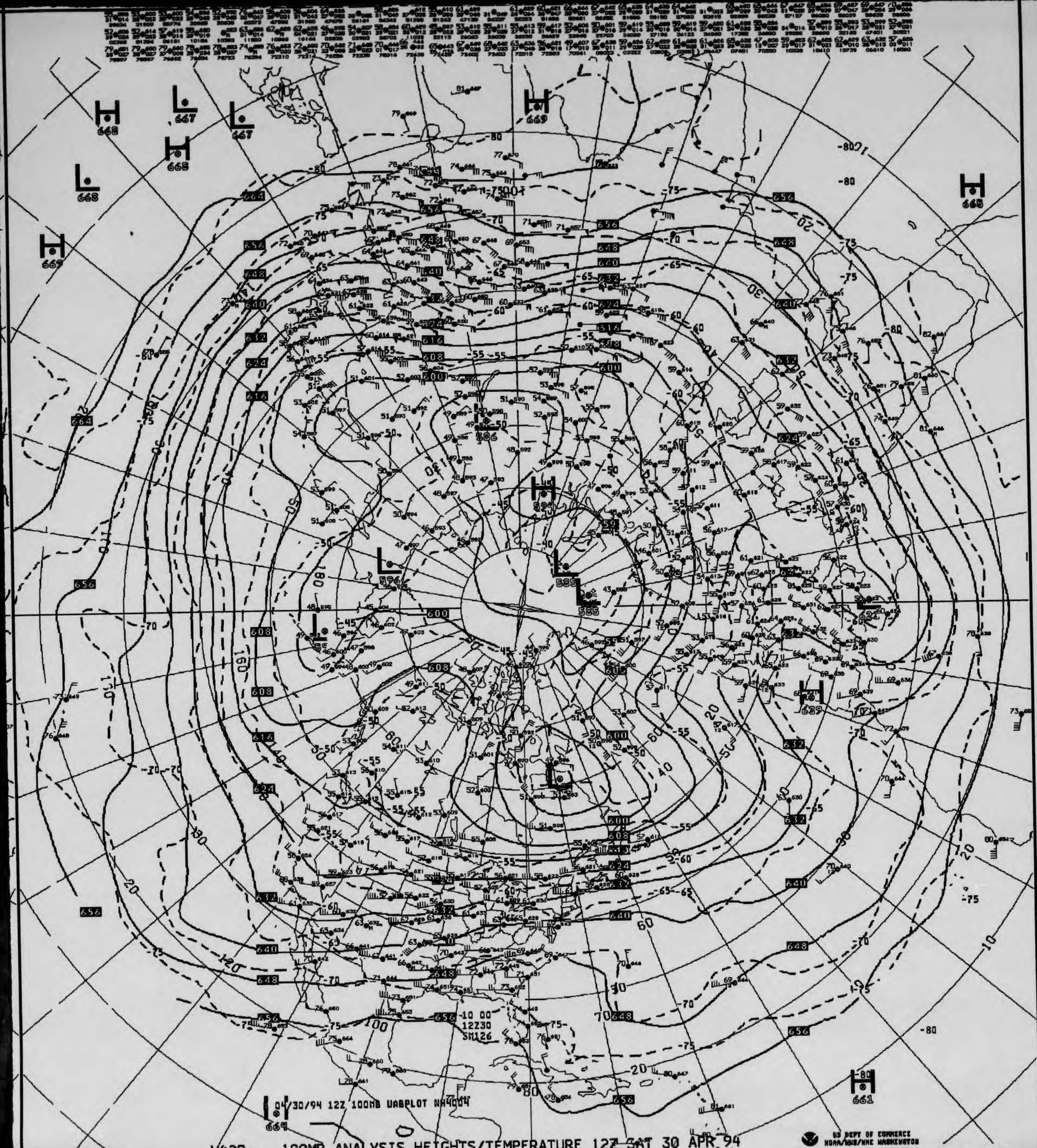
04/30/94 12Z 100MB UABPLOT NH4004
-10 00
12Z30
SM126
H
L
669
667
668
665
661
656
648
640
632
624
616
608
600
585

V429 ^^ 100MB ANALYSIS HEIGHTS/TEMPERATURE 12Z SAT 30 APR 94

US DEPT OF COMMERCE
NOAA/NWS/NMC WASHINGTON

A Form 48 - 366C
. 8 - 83)

U.S. Department of Commerce
National Oceanic and Atmospheric Administration
National Environmental Satellite, Data, and Information Service
National Climatic Data Center

50 MB CONSTANT PRESSURE CHARTS

STRATOSPHERIC

ALL RECORDS ARE THE BEST AVAILABLE FOR FILMING

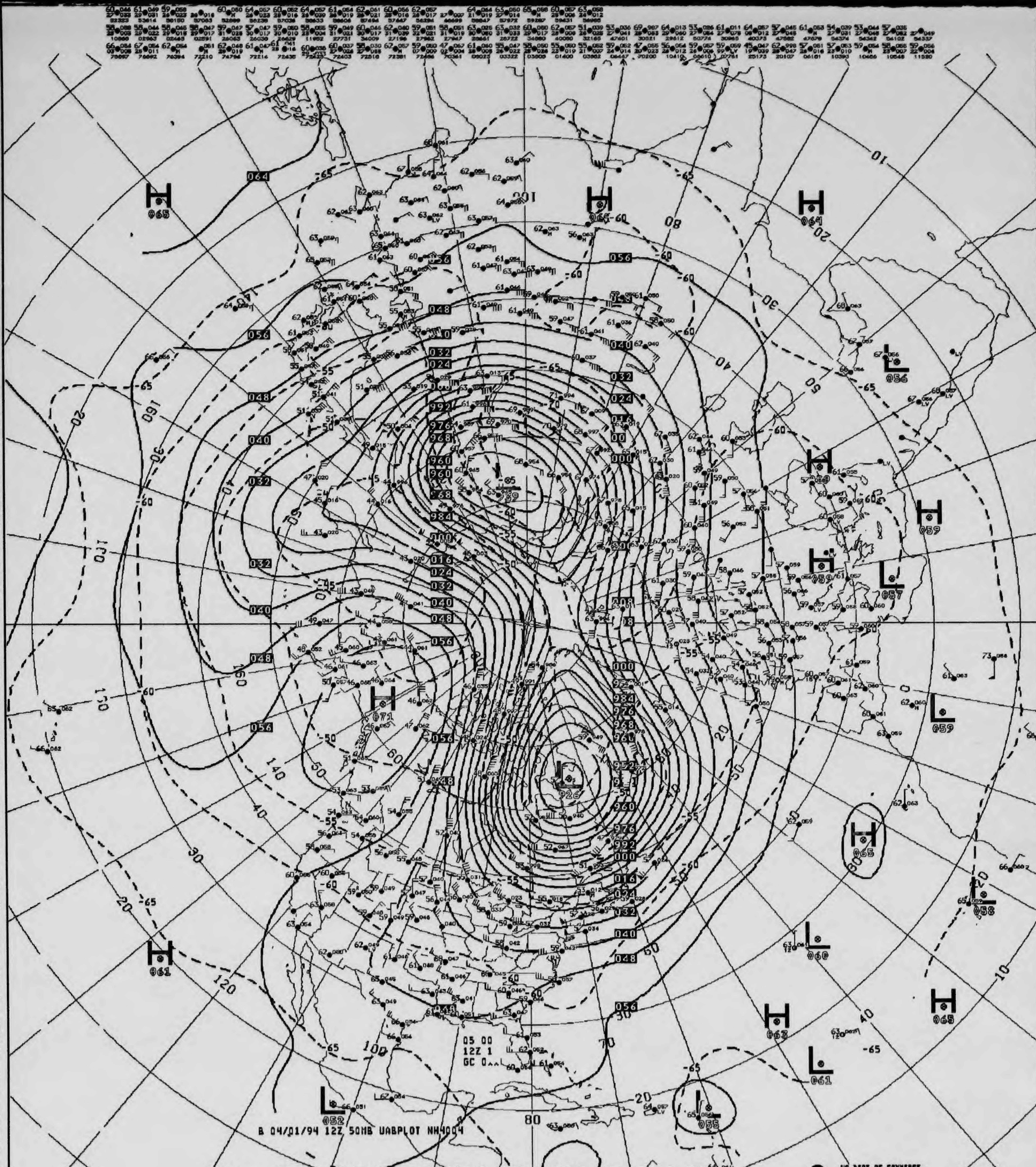
B 04/01/94 12Z 50MB UABPLOT NH4004
05 00
12Z 1
GC 0^^
H 065
H 071
H 061
H 059
H 062
H 065
L 056
L 057
L 059
L 060
L 061
L 052
L 055
926
932

V431 ^^ 050MB ANALYSIS HEIGHTS/TEMPERATURE 12Z FRI 1 APR 94

US DEPT OF COMMERCE
NOAA/NWS/NMC WASHINGTON

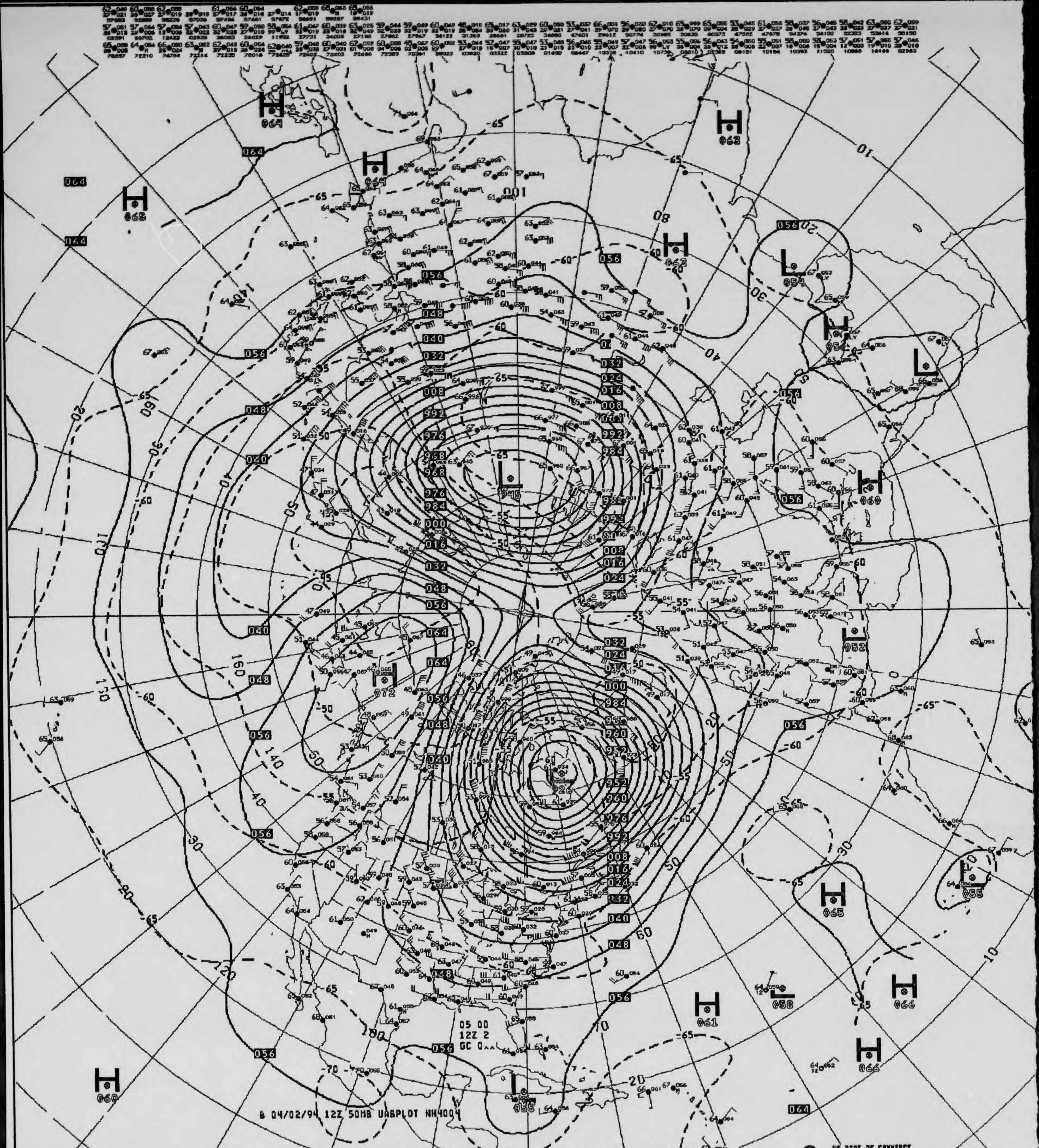
B 04/02/94 12Z 50MB UABPLOT NH4004
05 00
12Z 2
GC 0^^
H
L
064
056
048
040
032
024
016
008
992
976
968
984
000
960
952
926
-65
-60
-55
-50
10
20
30
40
50
60
80
100
120
140
160

V431 ^^ 050MB ANALYSIS HEIGHTS/TEMPERATURE 12Z ~~SAT~~ 2 APR 94

US DEPT OF COMMERCE
NOAA/NWS/NMC WASHINGTON

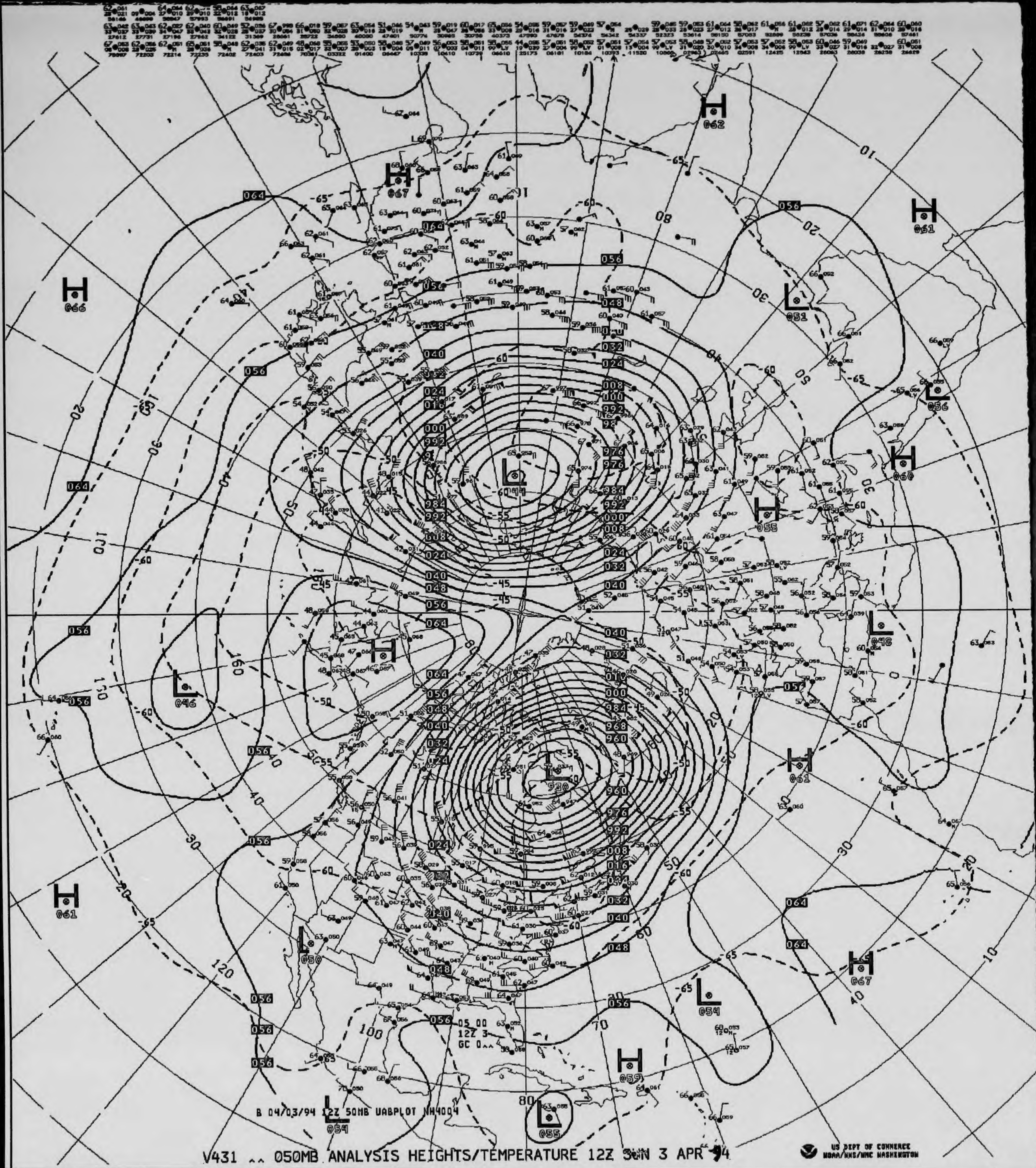
H
062
H
067
H
061
H
066
L
051
L
056
H
060
H
055
L
046
H
L
046
H
061
H
061
L
050
H
067
L
054
H
059
L
054
L
055
B 04/03/94 12Z 50MB UABPLOT NH4004
05 00
12Z 3
GC 0^^

V431 ^^ 050MB ANALYSIS HEIGHTS/TEMPERATURE 12Z SUN 3 APR 94

US DEPT OF COMMERCE
NOAA/NWS/NMC WASHINGTON

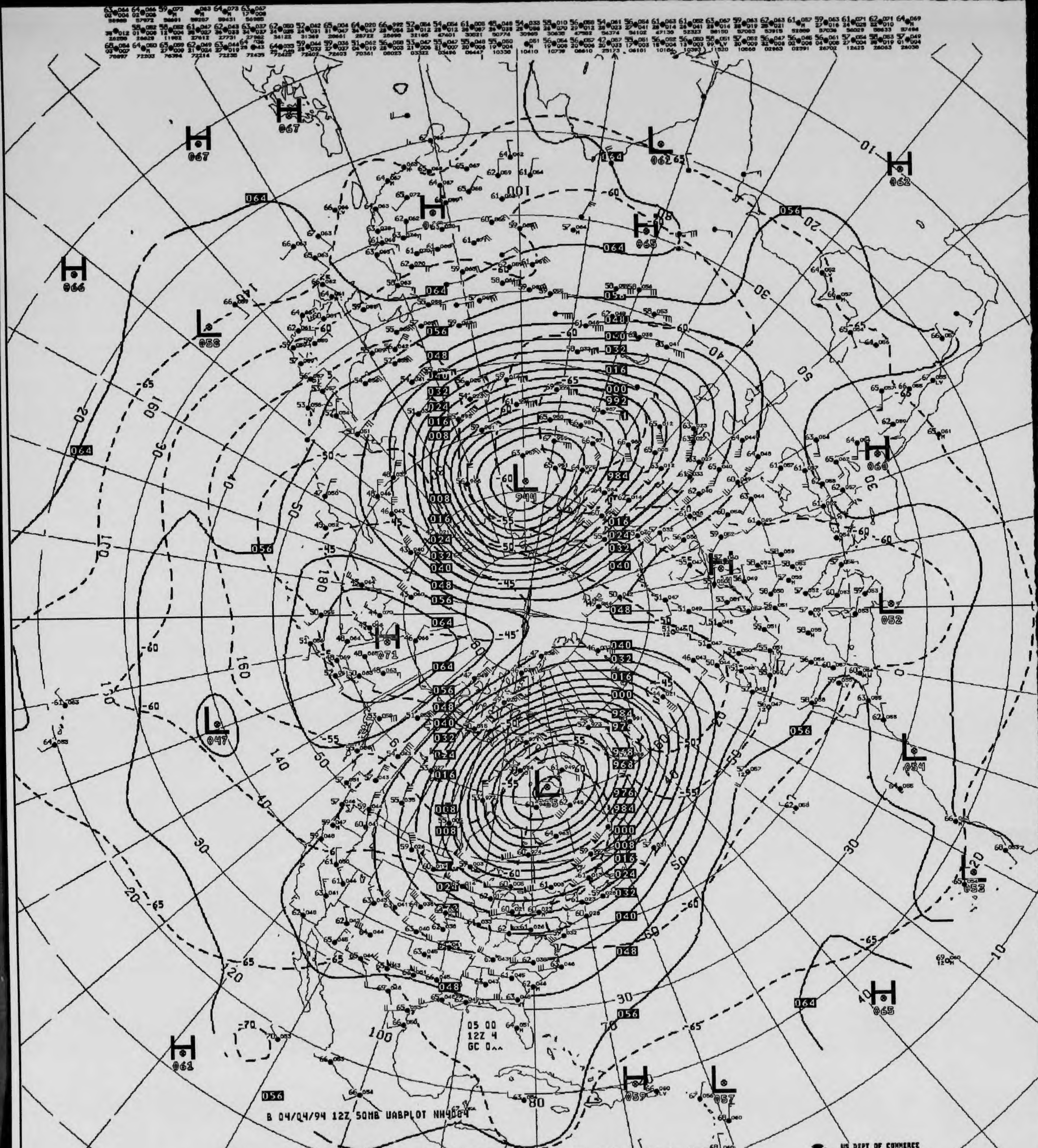

05 00
12Z 4
GC 0^^
B 04/04/94 12Z 50MB UABPLOT NH4004
L 944
L 947
H 071
H 065
H 062
H 067
H 066
H 061
H 060
H 059
L 062
L 058
L 052
L 054
L 053
L 057
L 047
10
20
30
40
50
60
-45
-50
-55
-60
-65
-70
80
100
120
140
160
180

V431 ^^ 050MB ANALYSIS HEIGHTS/TEMPERATURE 12Z MON 4 APR 94

US DEPT OF COMMERCE
NOAA/NWS/NMC WASHINGTON

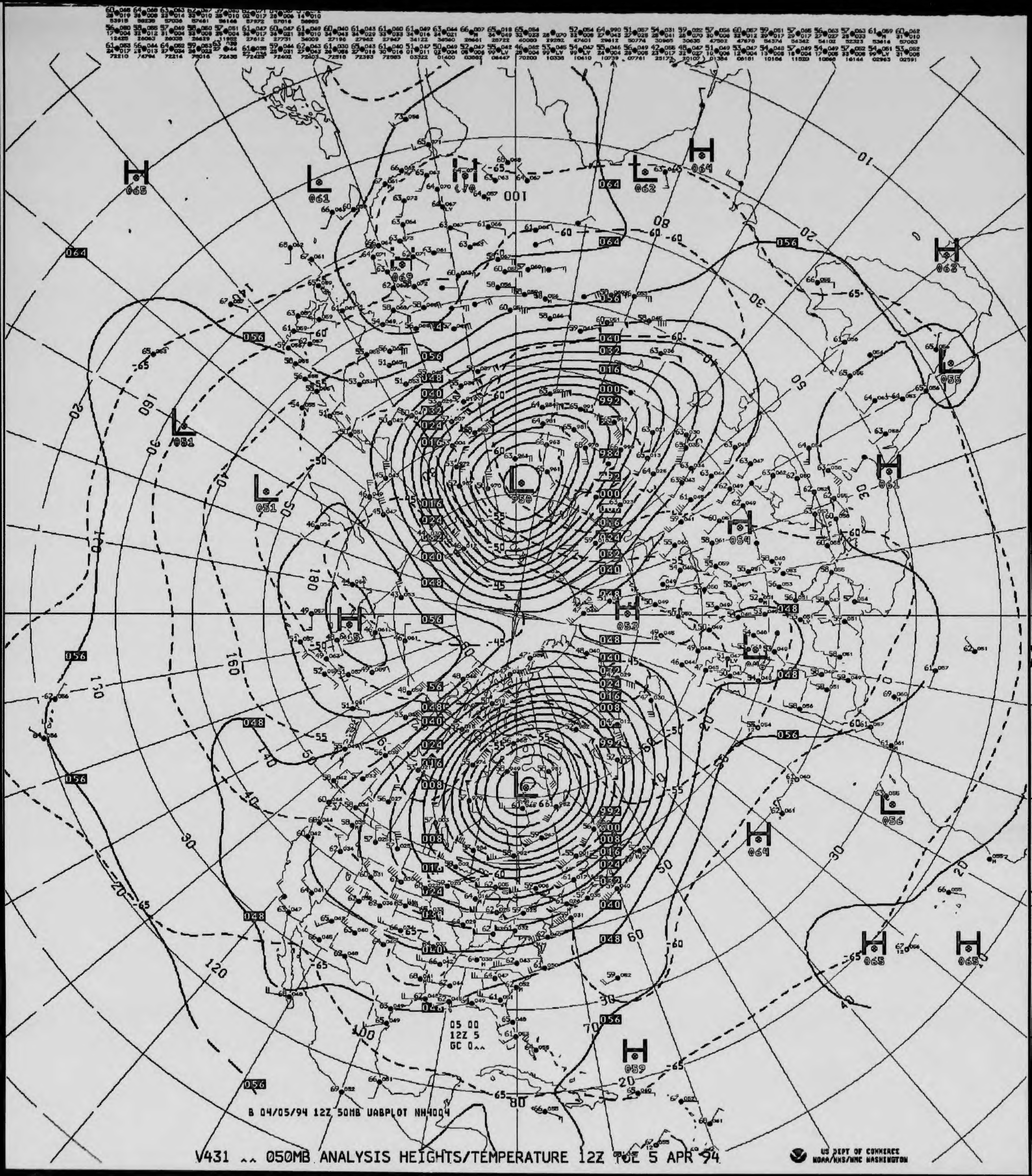

B 04/05/94 12Z 50MB UABPLOT NH4004
05 00
12Z 5
GC 0^^
H 065
L 061
L 051
L 051
H 065
H 064
L 062
H 062
L 055
H 061
H 054
H 053
L 950
H 064
L 056
H 065
H 065
H 059
L 069
100
80
20
30
40
50
60
70
80
120
140
160
180
-45
-50
-55
-60
-65
040
048
056
064
032
024
016
008
000
992
984

V431 ^^ 050MB ANALYSIS HEIGHTS/TEMPERATURE 12Z TUE 5 APR 94

US DEPT OF COMMERCE
NOAA/NWS/NMC WASHINGTON

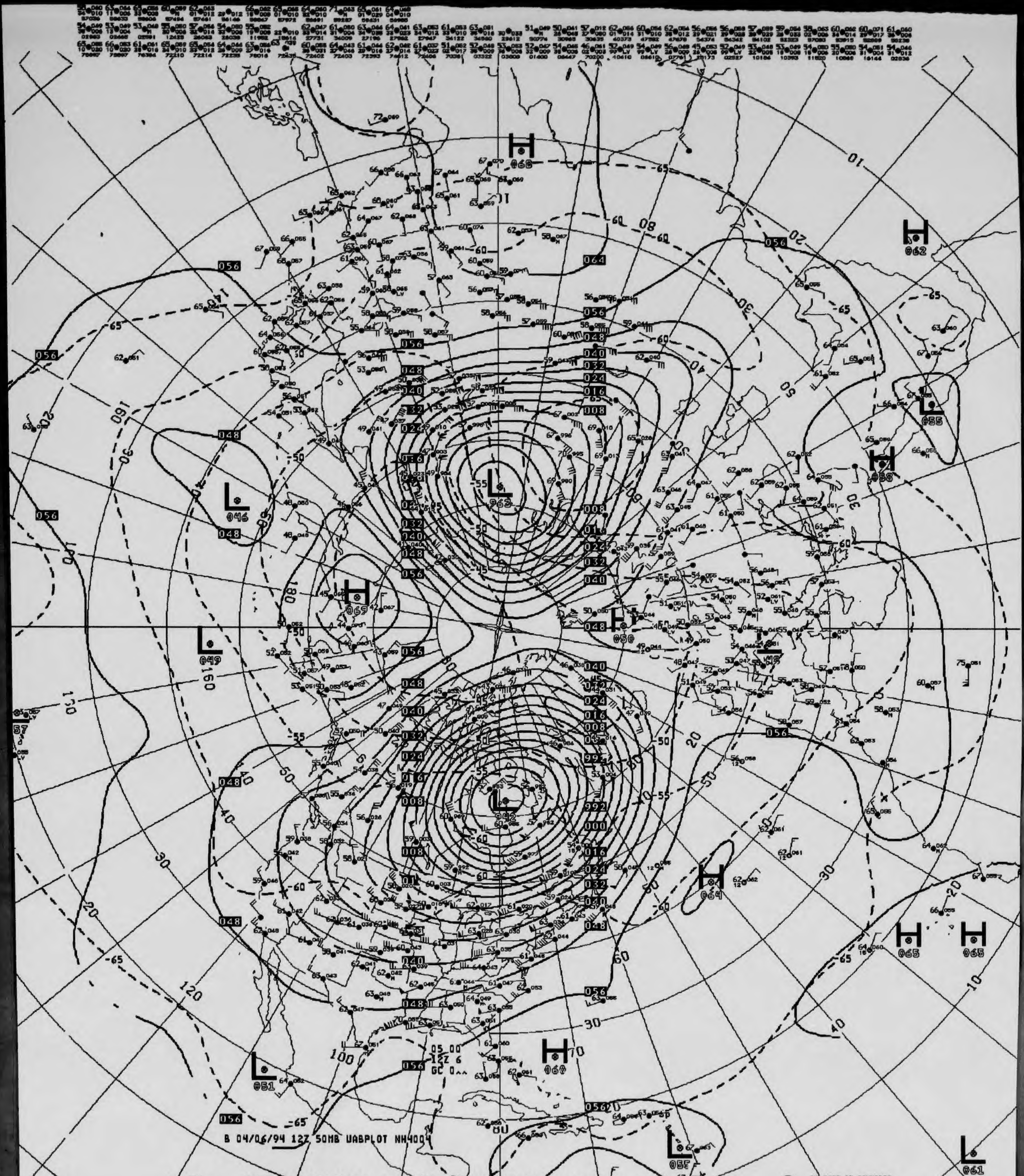
B 04/06/94 12Z 50MB UABPLOT NH4004
05 00
12Z 6
GC 0^^
H 068
H 062
H 069
H 058
H 064
H 065
H 065
H 060
L 962
L 942
L 046
L 049
L 055
L 051
L 05E
L 061
H 050
L 049

V431 ^^ 050MB ANALYSIS HEIGHTS/TEMPERATURE 12Z WED 6 APR 94

US DEPT OF COMMERCE
NOAA/NWS/NMC WASHINGTON

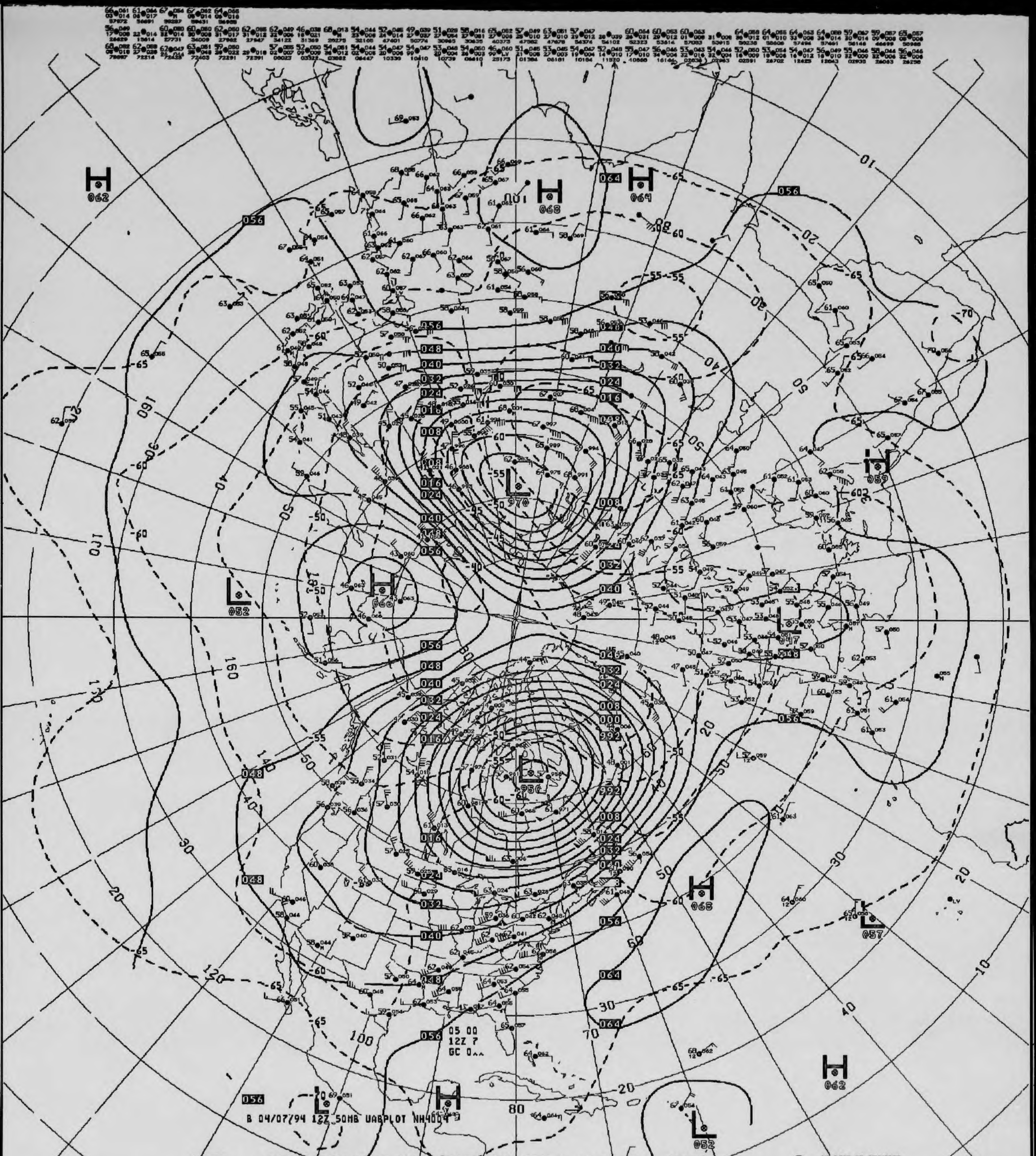
H 062
H 068
H 064
H 066
H 068
H 062
H 059
L 970
L 950
L 052
L 047
L 057
L 052
05 00
12Z 7
GC 0^^
B 04/07/94 12Z 50MB UABPLOT NH4004

V431 ^^ 050MB ANALYSIS HEIGHTS/TEMPERATURE 12Z THU 7 APR 94

US DEPT OF COMMERCE
NOAA/NWS/NMC WASHINGTON

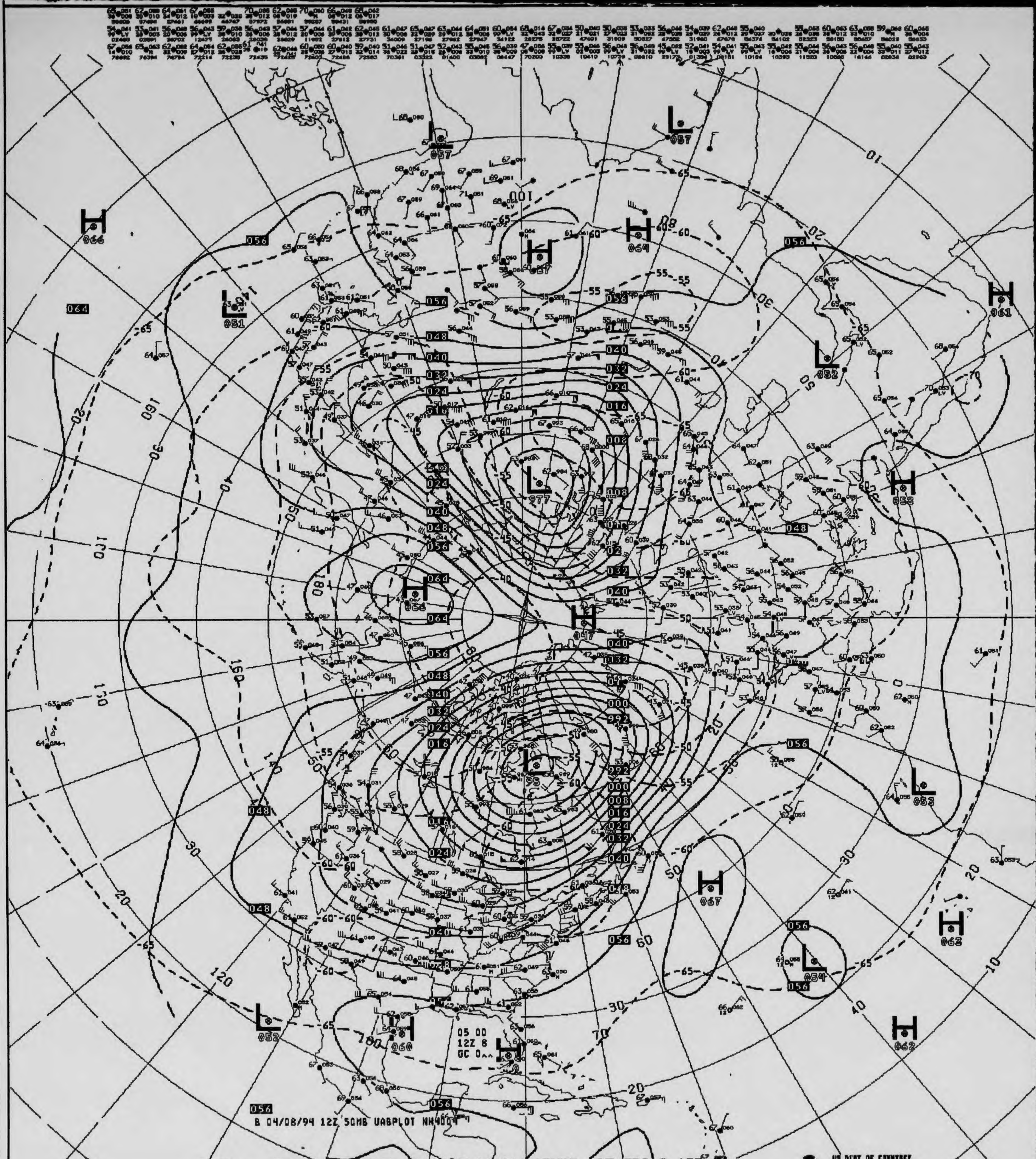
L 057
L 037
H 066
056
H 067
H 064
056
20
10
H 061
064
L 051
L 032
L 277
H 053
048
H 066
064
H 047
L 95
L 053
H 067
L 054
H 062
L 052
H 060
H 062
05 00
12Z 8
GC 0^^
056
B 04/08/94 12Z 50MB UABPLOT NH4004

V431 ^^ 050MB ANALYSIS HEIGHTS/TEMPERATURE 12Z FRI 8 APR 94

US DEPT OF COMMERCE
NOAA/NWS/NMC WASHINGTON

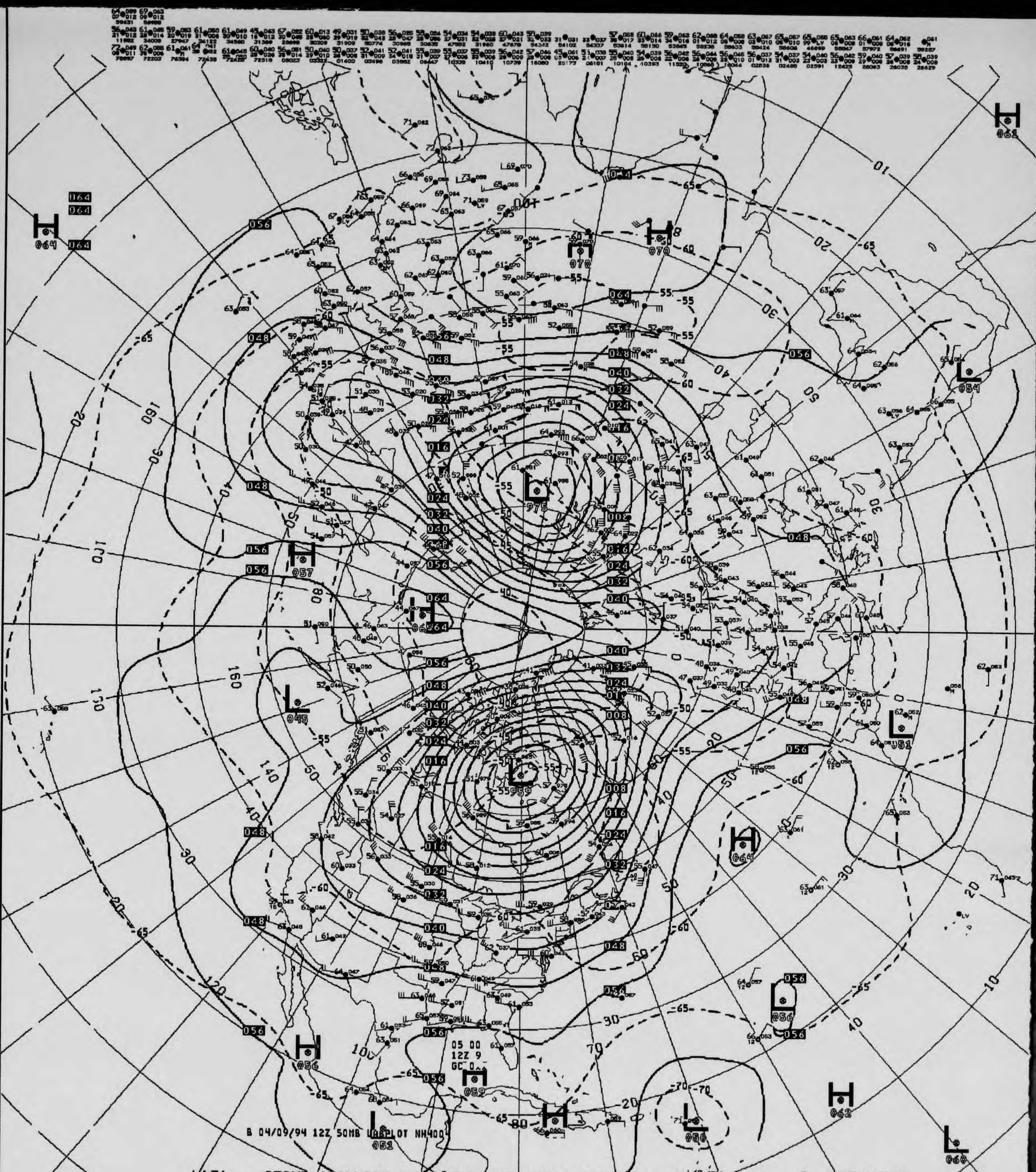
B 04/09/94 12Z 50MB UASPLOT NH400
H 064
H 057
H 065
H 070
H 062
H 064
H 056
H 059
H 062
L 975
L 959
L 045
L 054
L 051
L 056
L 051
L 050
L 060
05 00
12Z 9

V431 ^^ 050MB ANALYSIS HEIGHTS/TEMPERATURE 12Z SAT 9 APR 94

US DEPT OF COMMERCE
NOAA/NWS/NMC WASHINGTON

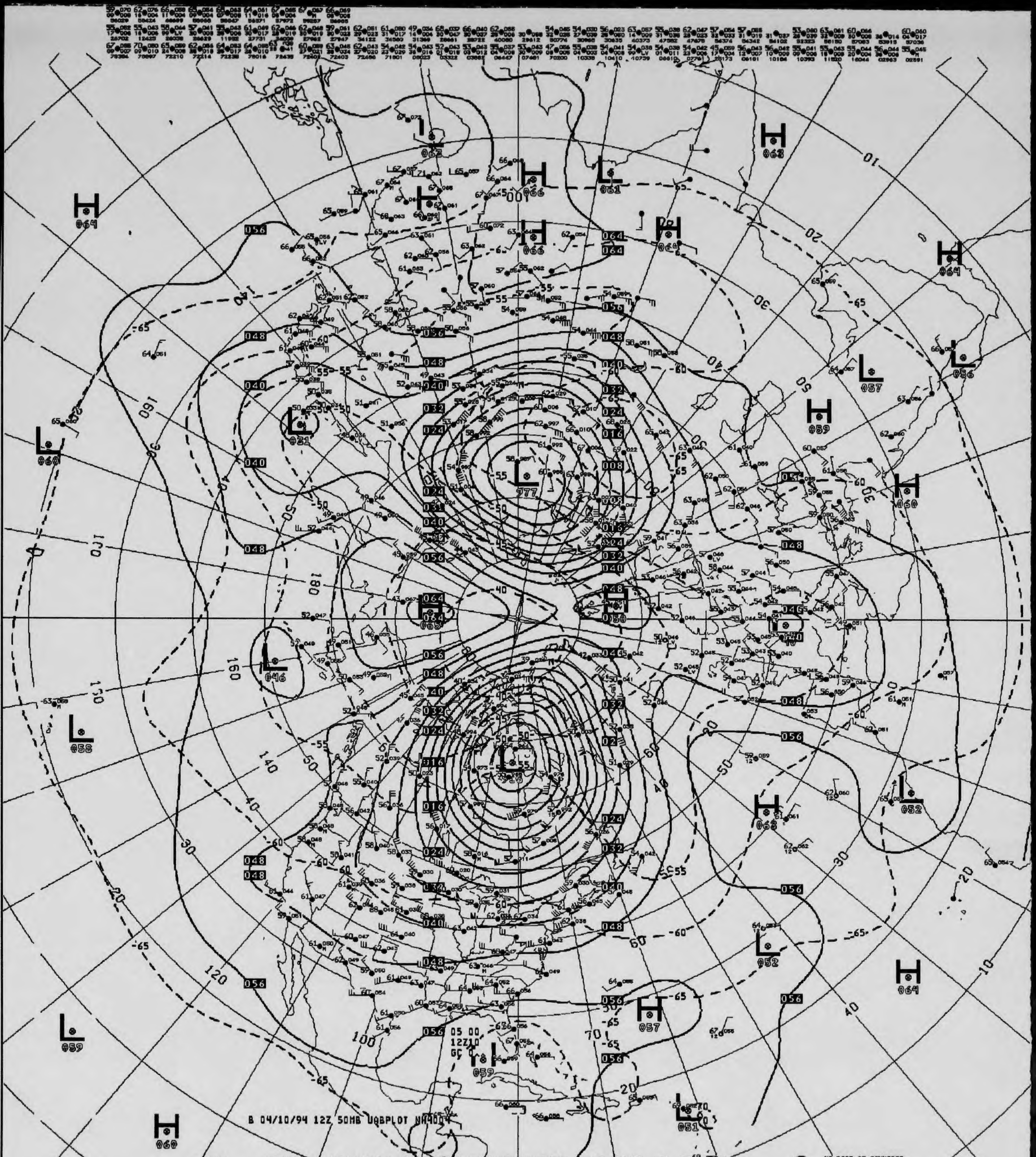
B 04/10/94 12Z 50MB UABPLOT NA4004
05 00
12Z10
GC 0
977
959
056
048
040
032
024
016
008
064
-65
-60
-55
-50
-40
180
160
140
120
100
70
60
50
40
30
20
10

V431 ^^ 050MB ANALYSIS HEIGHTS/TEMPERATURE 12Z SUN 10 APR 94

US DEPT OF COMMERCE
NOAA/NWS/NMC WASHINGTON

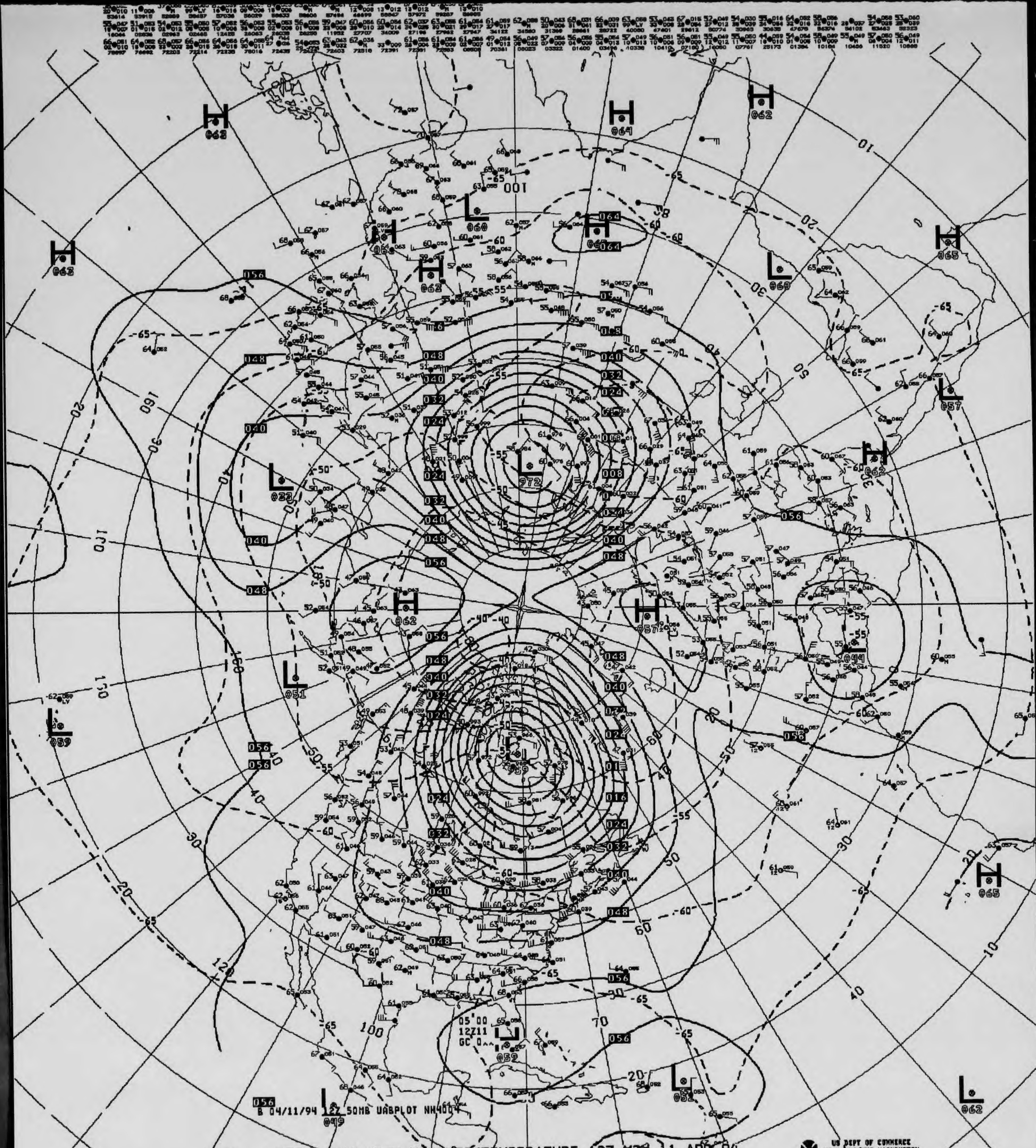
B 04/11/94 12Z 50MB UABPLOT NH4004
05 00
12Z11
GC 0
H
062
064
L
060
972
H
065
L
057
H
062
L
033
H
062
H
057
L
044
L
051
L
059
L
059
H
065
L
052
L
049
L
062
-65
-60
-55
-50
-45
-40
10
20
30
40
50
60
70
100
120
130
150
160
170

V431 ^^ 050MB ANALYSIS HEIGHTS/TEMPERATURE 12Z MON 11 APR 94

US DEPT OF COMMERCE
NOAA/NWS/NMC WASHINGTON

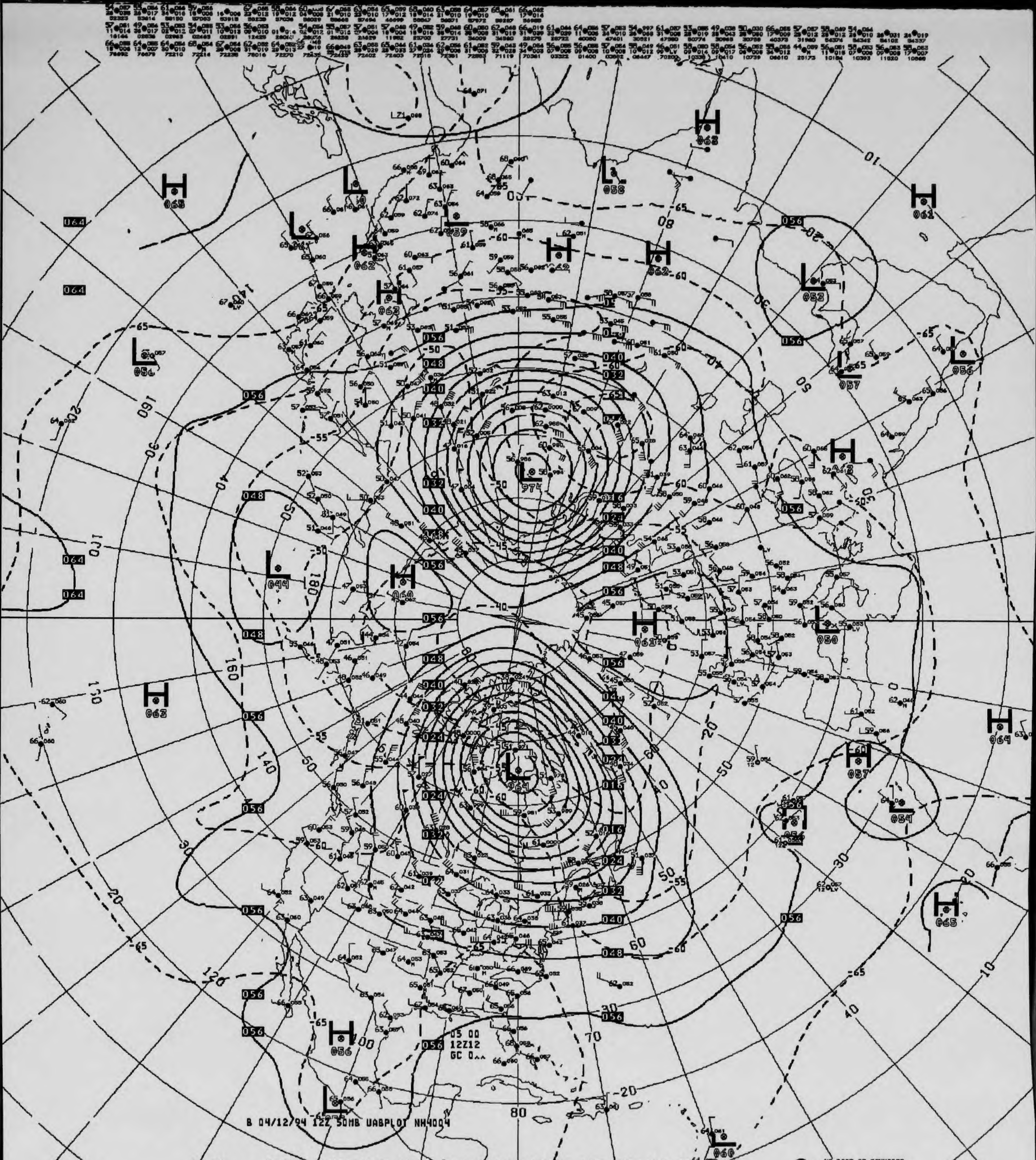
05 00
12Z12
GC 0^^
B 04/12/94 12Z 50MB UABPLOT NH4004
L 974
L 964
H 063
H 065
H 056
H 069
L 044
H 050
H 061
L 050
L 053
L 056
L 057
H 057
L 054
H 062
L 060
80

V431 ^^ 050MB ANALYSIS HEIGHTS/TEMPERATURE 12Z TUE 12 APR 94

US DEPT OF COMMERCE
NOAA/NWS/NMC WASHINGTON

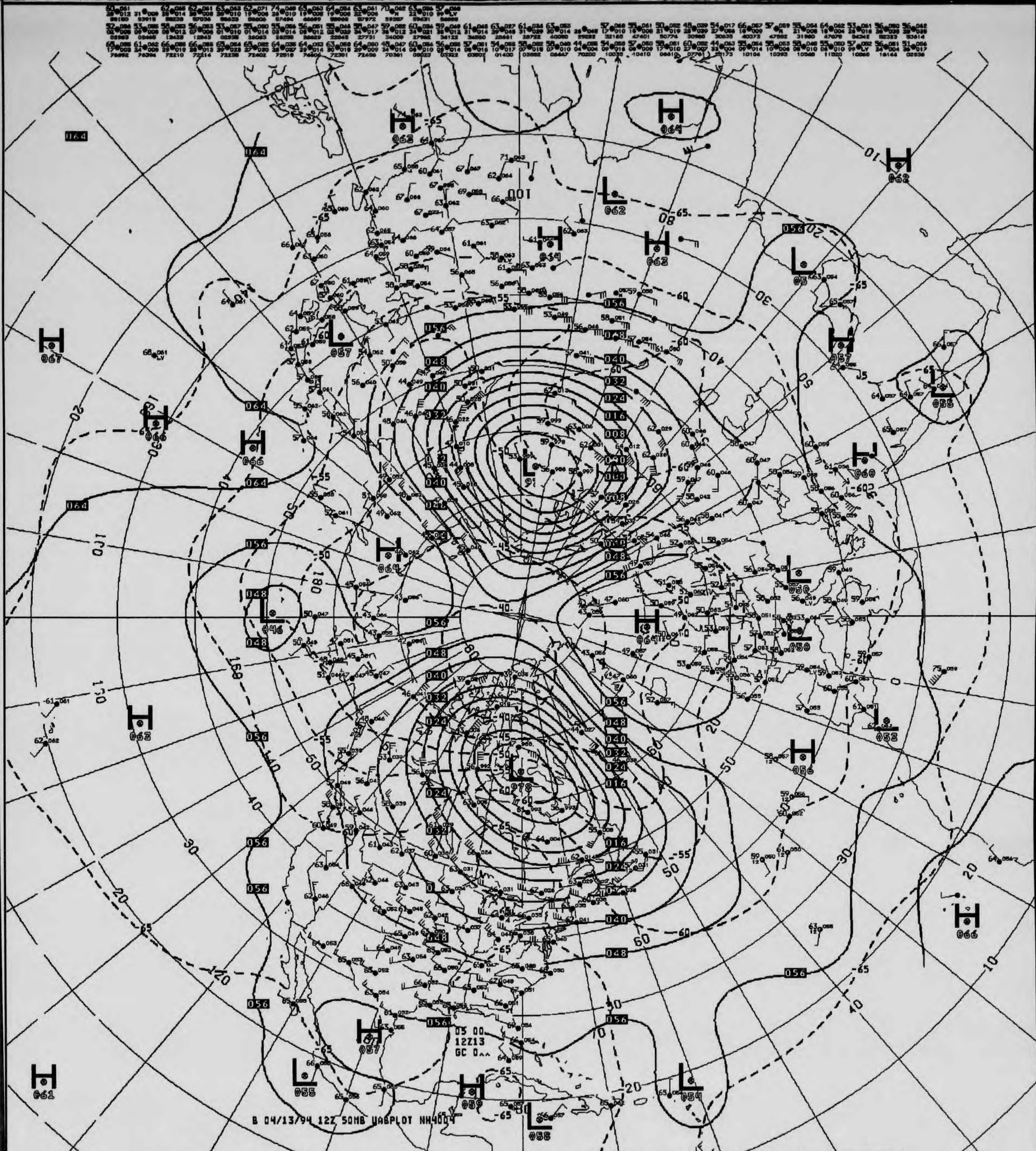
B 04/13/94 12Z 50MB UABPLOT NH4004
05 00
12Z13
GC 0^^

V431 ^^ 050MB ANALYSIS HEIGHTS/TEMPERATURE 12Z WED 13 APR 94

US DEPT OF COMMERCE
NOAA/NWS/NMC WASHINGTON

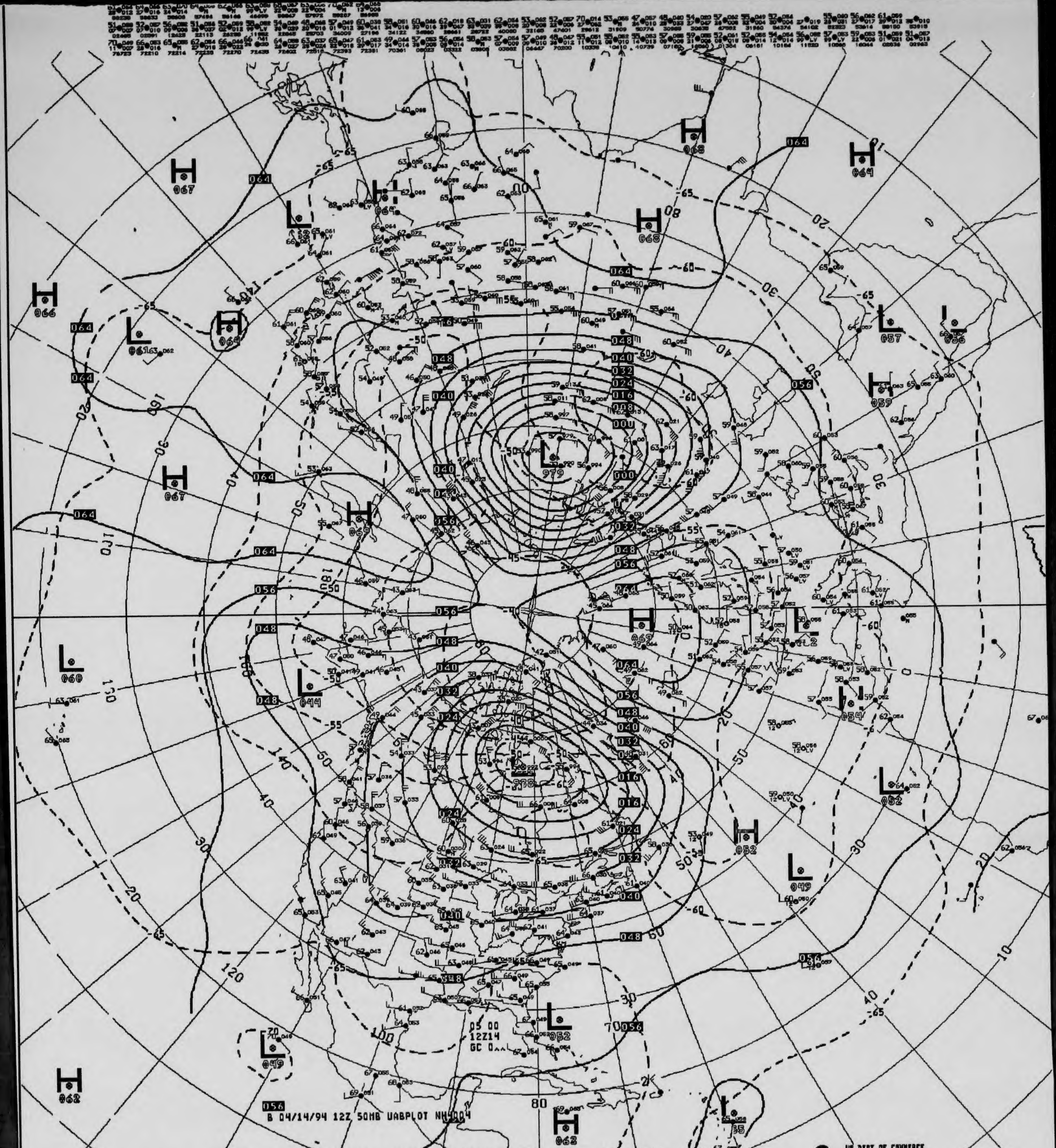
B 04/14/94 12Z 50MB UABPLOT NH4004
05 00
12Z14
GC 0^^
L 979
L 938
H 069
H 068
H 067
H 066
H 064
H 062
L 061
L 060
L 057
L 052
L 049
L 044
064
056
048
040
032
024
016
008
000
-65
-60
-55
-50
-45
80

V431 ^^ 050MB ANALYSIS HEIGHTS/TEMPERATURE 12Z THU 14 APR 94

US DEPT OF COMMERCE
NOAA/NWS/NMC WASHINGTON

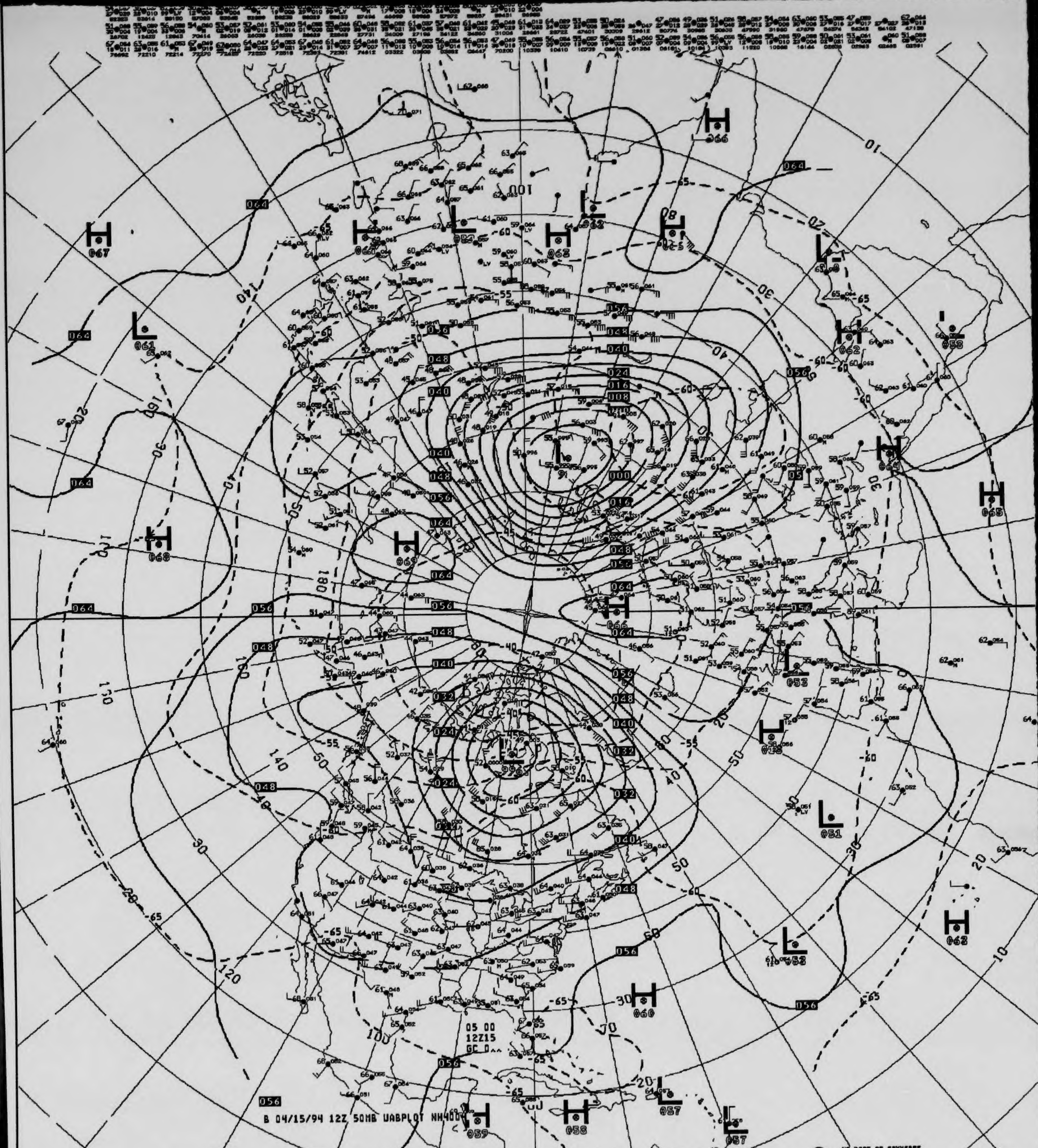
B 04/15/94 12Z 50MB UABPLOT NH400
05 00
12Z15
GC 0^^

V431 ^^ 050MB ANALYSIS HEIGHTS/TEMPERATURE 12Z FRI 15 APR 94

US DEPT OF COMMERCE
NOAA/NWS/NMC WASHINGTON

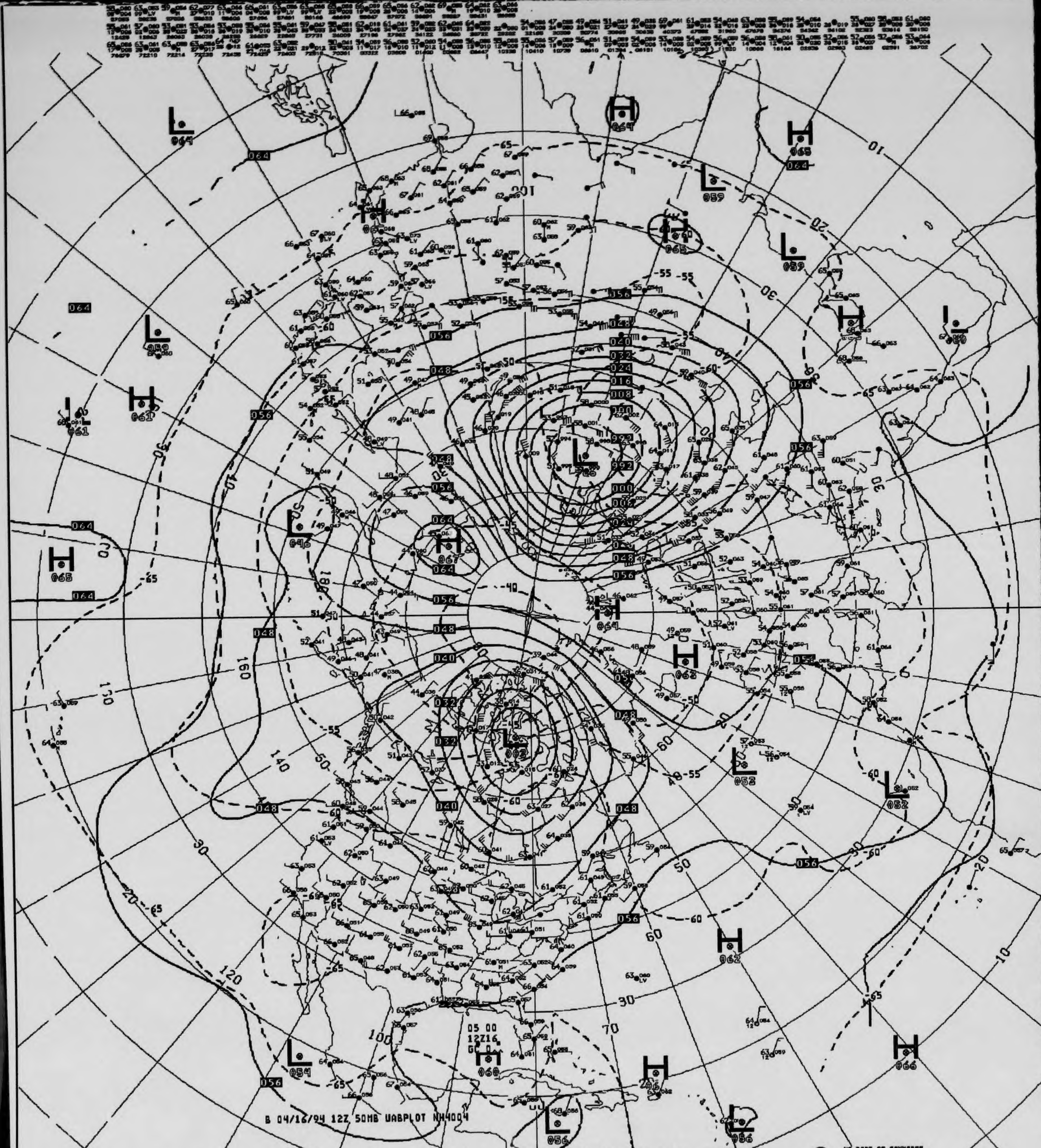

B 04/16/94 12Z 50MB UABPLOT NH4004

V431 .. 050MB ANALYSIS HEIGHTS/TEMPERATURE 12Z SAT 16 APR 94

US DEPT OF COMMERCE
NOAA/NWS/NMC WASHINGTON

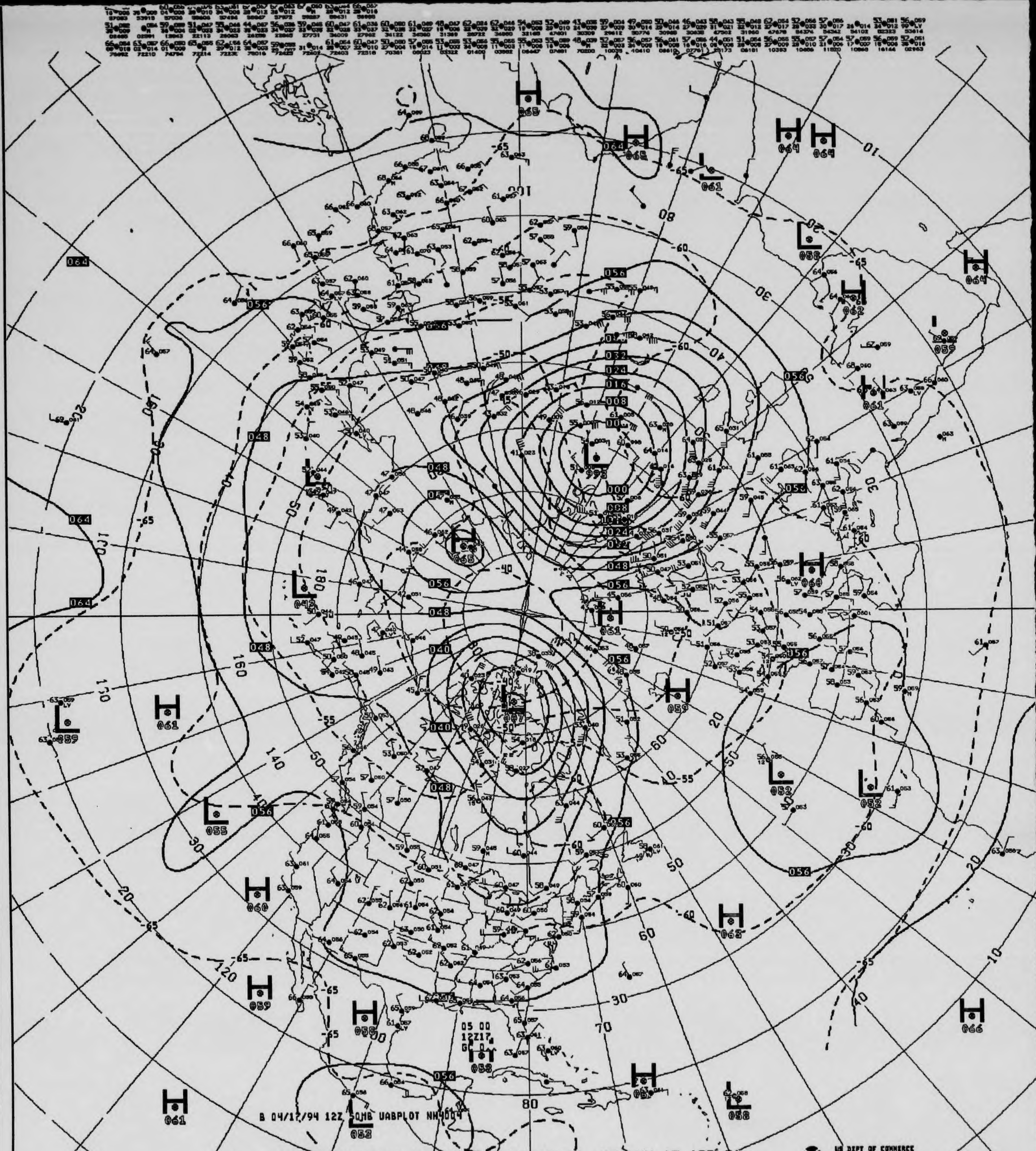
B 04/17/94 12Z 50MB UABPLOT NH4004
05 00
12Z17
H
L
058
061
056
048
040
80
70
60
50
40
30
20
10
120
140
160
180
-65
-60
-55
-50
-45
-40

V431 ^^ 050MB ANALYSIS HEIGHTS/TEMPERATURE 12Z SUN 17 APR 94

US DEPT OF COMMERCE
NOAA/NWS/NMC WASHINGTON

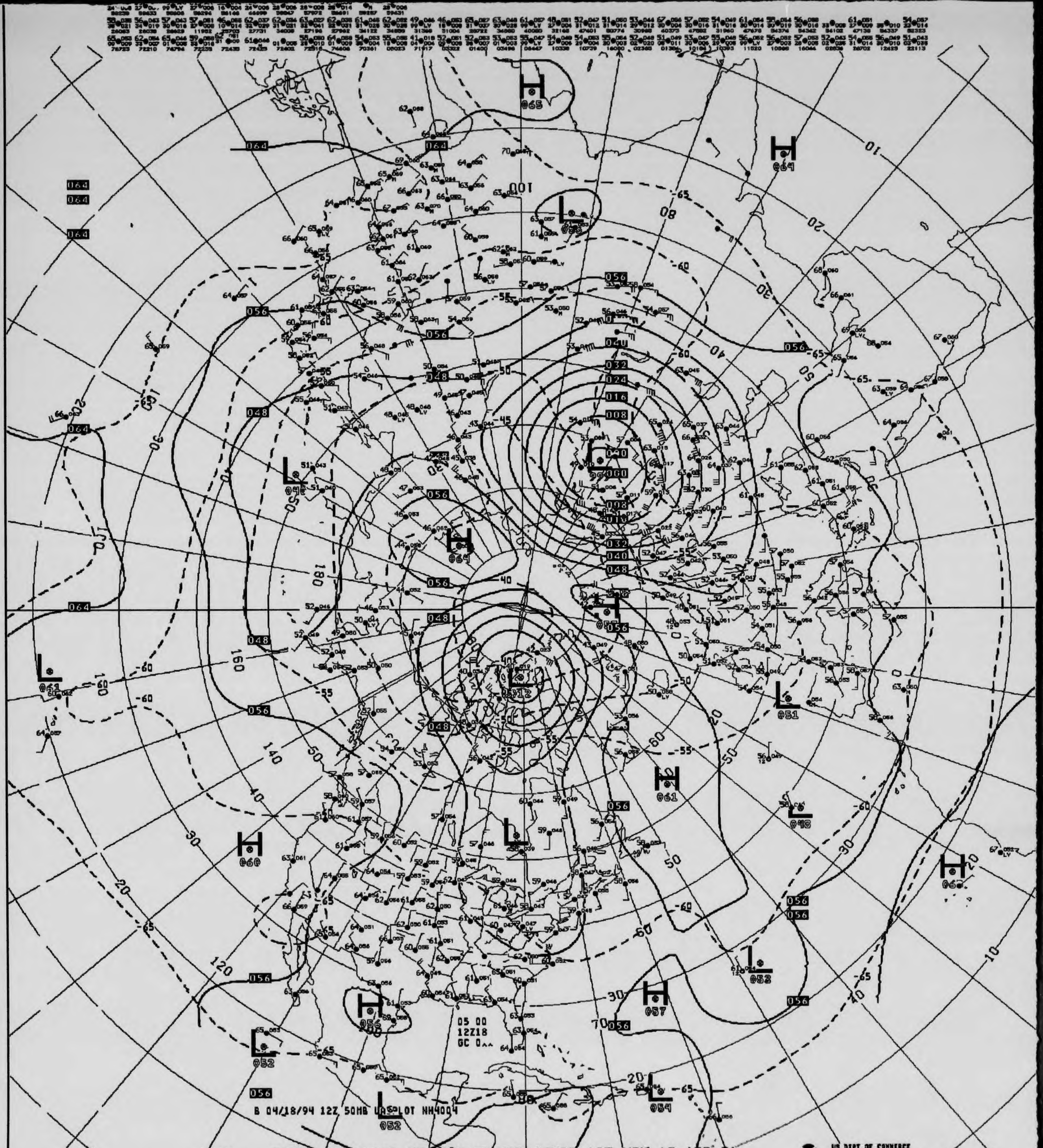
H 065
H 064
L 053
L 046
H 064
L 012
H 055
L 061
L 051
H 061
L 048
H 060
L
H 060
L 052
H 057
H 056
L 052
L 054
L 052
05 00
12Z18
GC 0^^
B 04/18/94 12Z 50MB UA PLOT NH4004

V431 ^^ 050MB ANALYSIS HEIGHTS/TEMPERATURE 12Z MON 18 APR 94

US DEPT OF COMMERCE
NOAA/NWS/NMC WASHINGTON

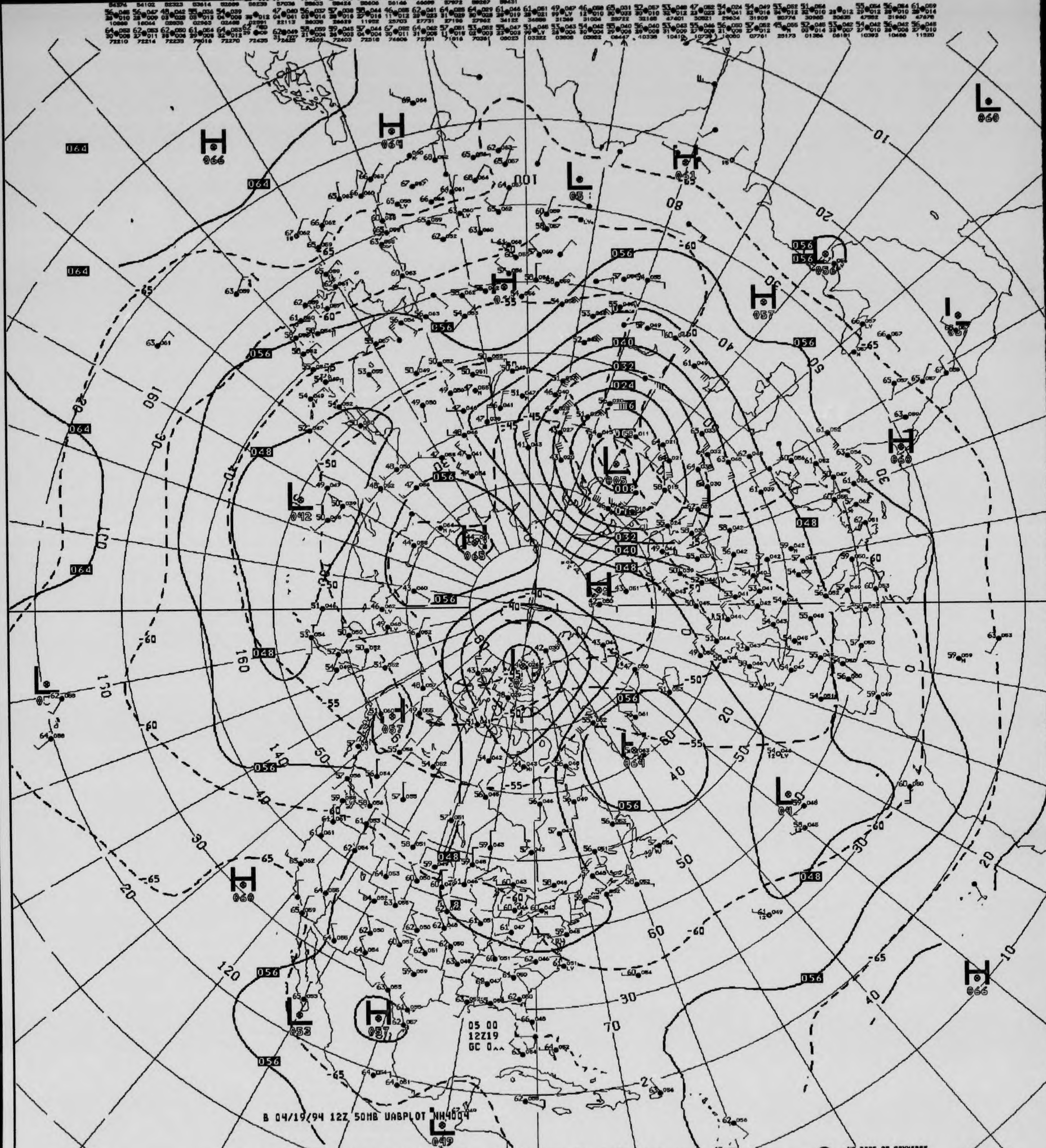
05 00
12Z19
GC 0^^
B 04/19/94 12Z 50MB UABPLOT NH4004
H
L
056
048
064
040
032
024
016
008
005

V431 ^^ 050MB ANALYSIS HEIGHTS/TEMPERATURE 12Z TUE 19 APR 94

US DEPT OF COMMERCE
NOAA/NWS/NMC WASHINGTON

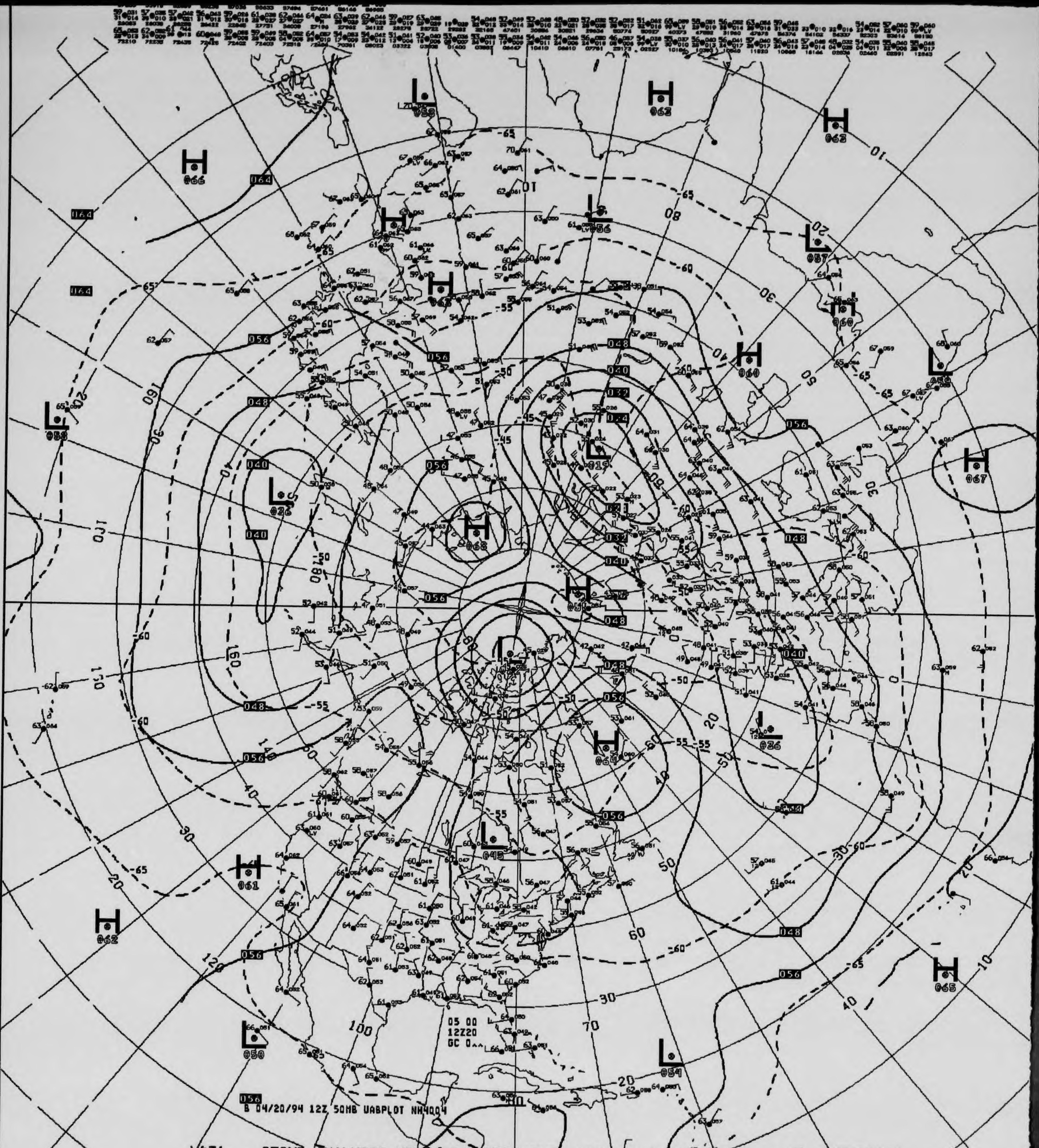
H 066
L 059
H 063
H 062
H 068
L 036
L 019
L 026
H 060
L 057
H 067
L 036
H 064
L 045
H 061
H 062
L 050
L 054
H 065
05 00
12Z20
GC 0^^
B 04/20/94 12Z 50MB UABPLOT NH4004

V431 ^^ 050MB ANALYSIS HEIGHTS/TEMPERATURE 12Z WED 20 APR 94

US DEPT OF COMMERCE
NOAA/NWS/NMC WASHINGTON

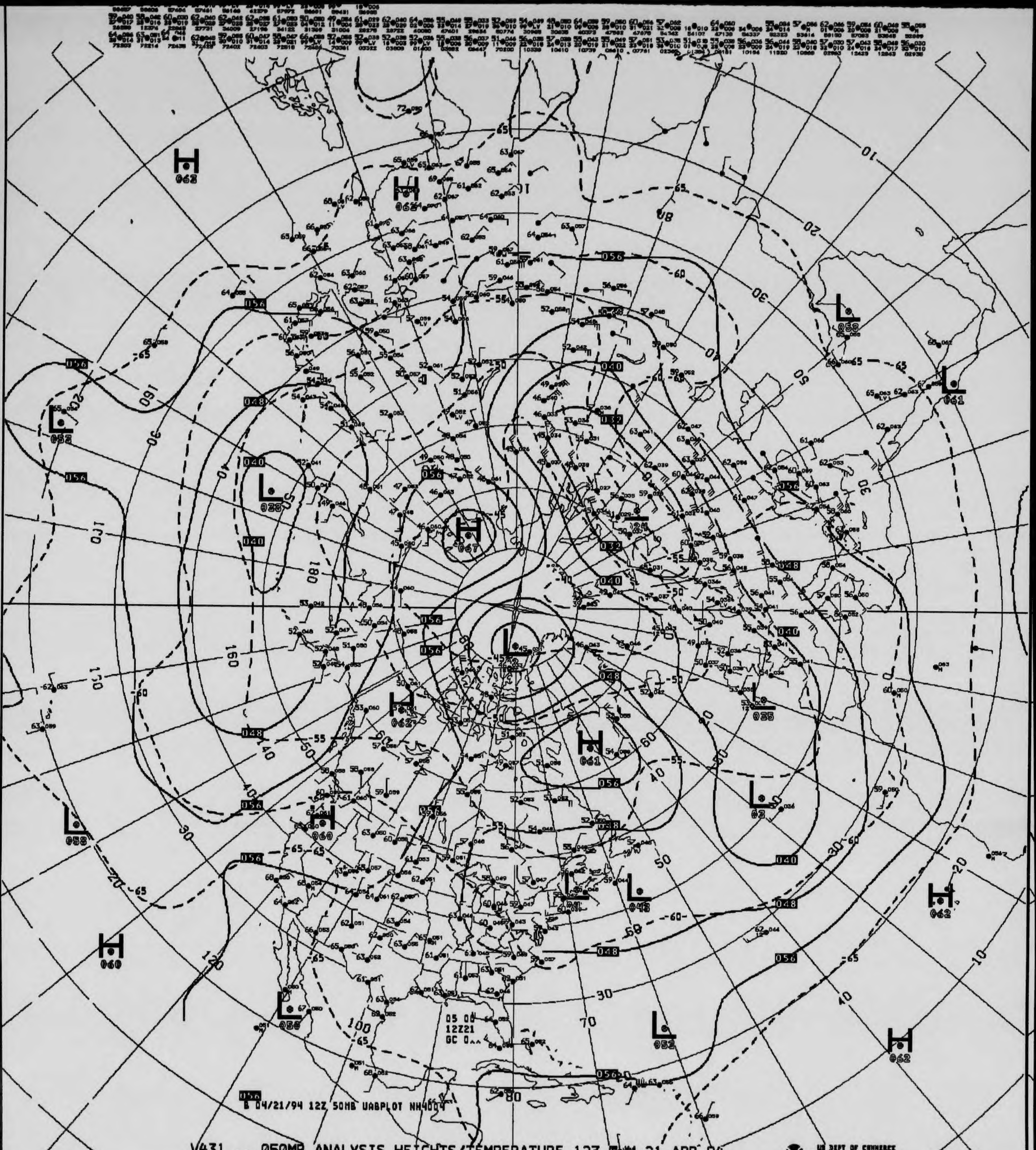
H 062
H 062
L 052
L 028
H 067
L 045
H 062
H 061
L 035
L 02
H 060
L 058
L 043
H 062
L 050
L 052
H 062
L 058
L 061
H 060
05 00
12Z21
GC 0^^
056
B 04/21/94 12Z 50MB UABPLOT NH4004

V431 ^^ 050MB ANALYSIS HEIGHTS/TEMPERATURE 12Z THU 21 APR 94

US DEPT OF COMMERCE
NOAA/NWS/NMC WASHINGTON

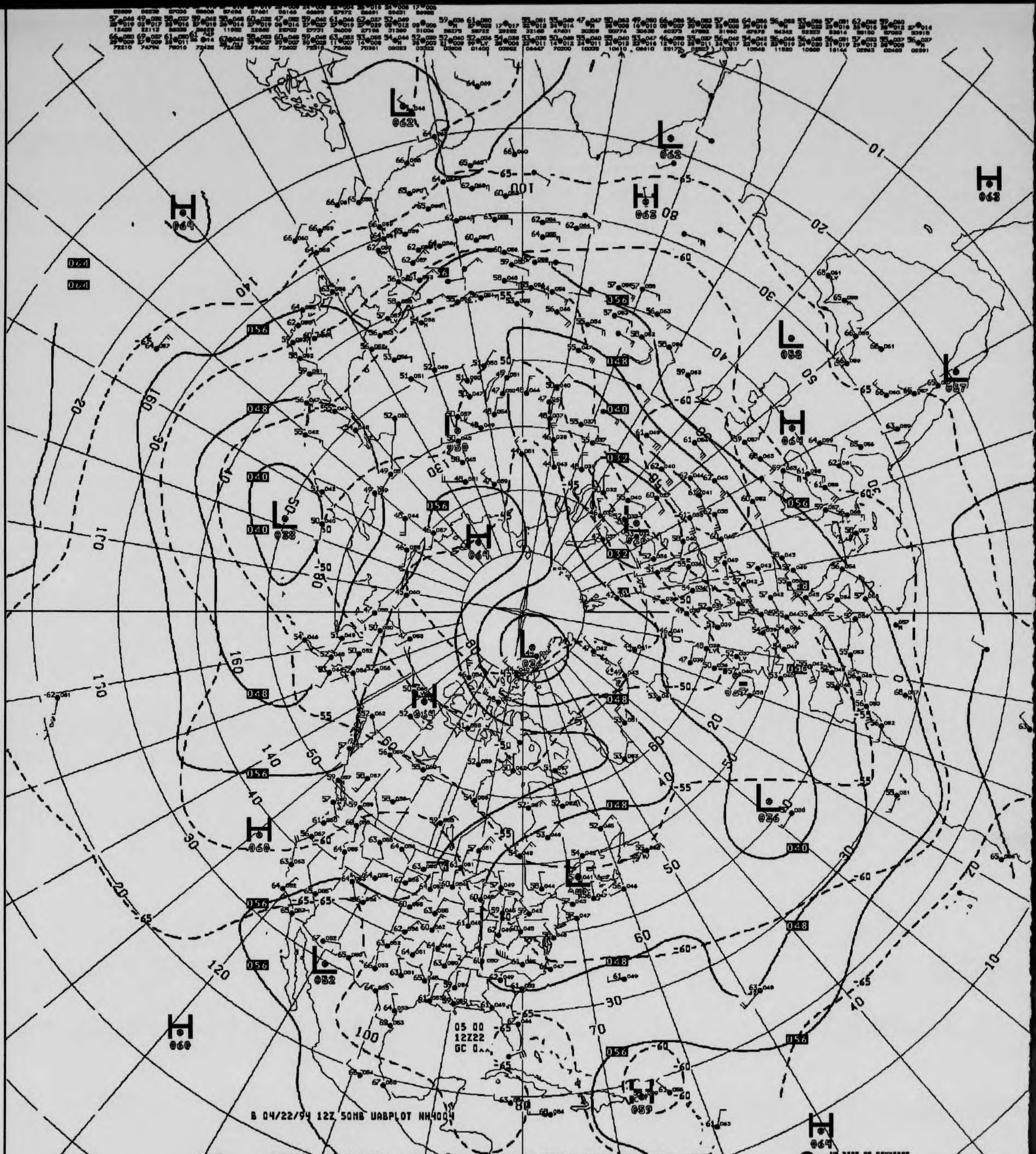
05 00
12Z22
GC 0^^
B 04/22/94 12Z 50MB UABPLOT NH4004
H 064
H 063
H 064
L 062
L 062
L 038
L 050
H 064
L 032
L 036
L 058
H 064
L 057
H 059
H 060
L 046
L 036
L 052
H 060
L 059
H 064

V431 ^^ 050MB ANALYSIS HEIGHTS/TEMPERATURE 12Z FRI 22 APR 94

US DEPT OF COMMERCE
NOAA/NWS/NMC WASHINGTON

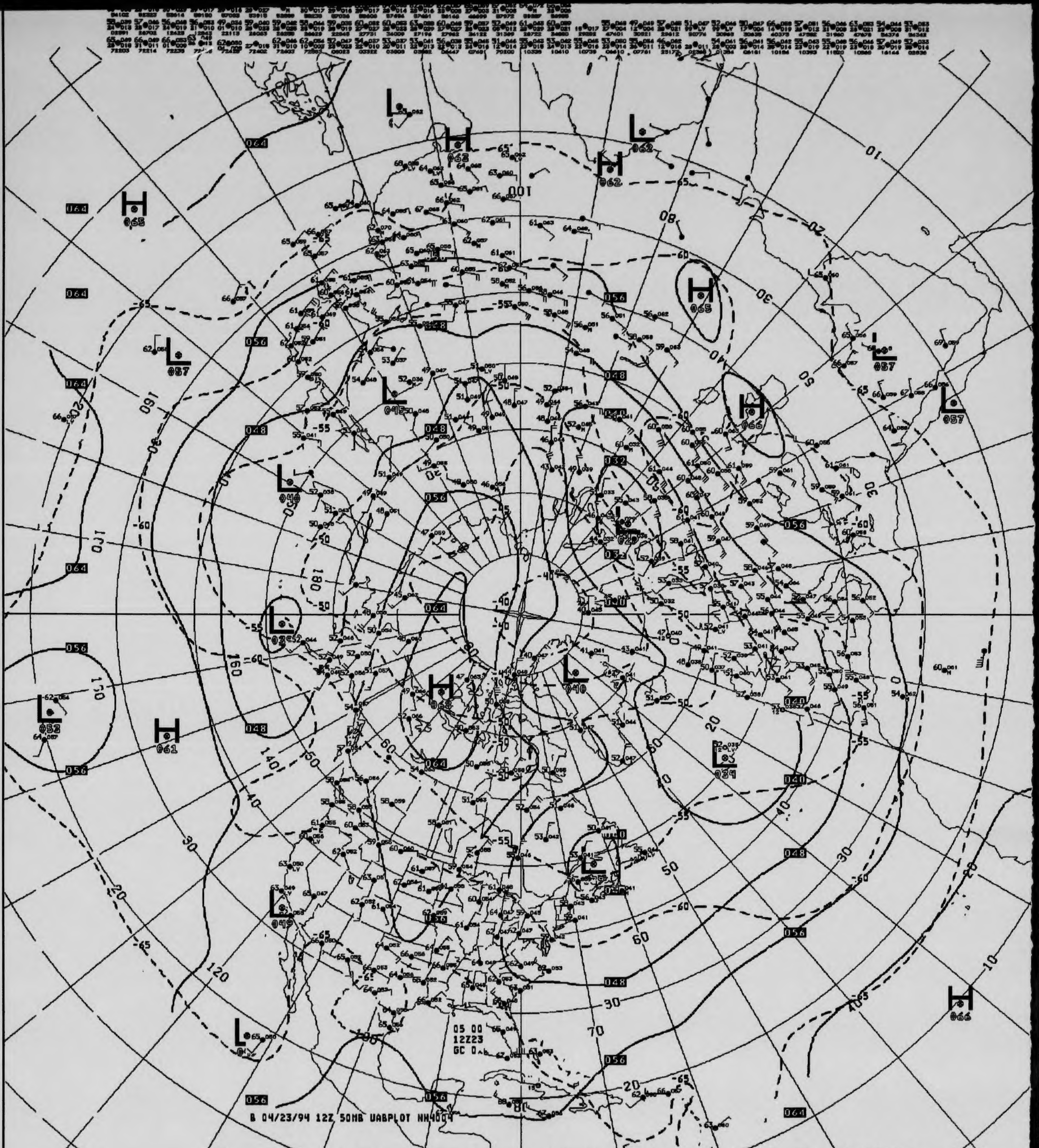
B 04/23/94 12Z 50MB UABPLOT NH4004
05 00
12Z23
100
080
180
160
140
120
-65
-60
-55
-50
-40
064
056
048
040
032
H
L

V431 ^^ 050MB ANALYSIS HEIGHTS/TEMPERATURE 12Z SAT 23 APR 94

US DEPT OF COMMERCE
NOAA/NWS/NMC WASHINGTON

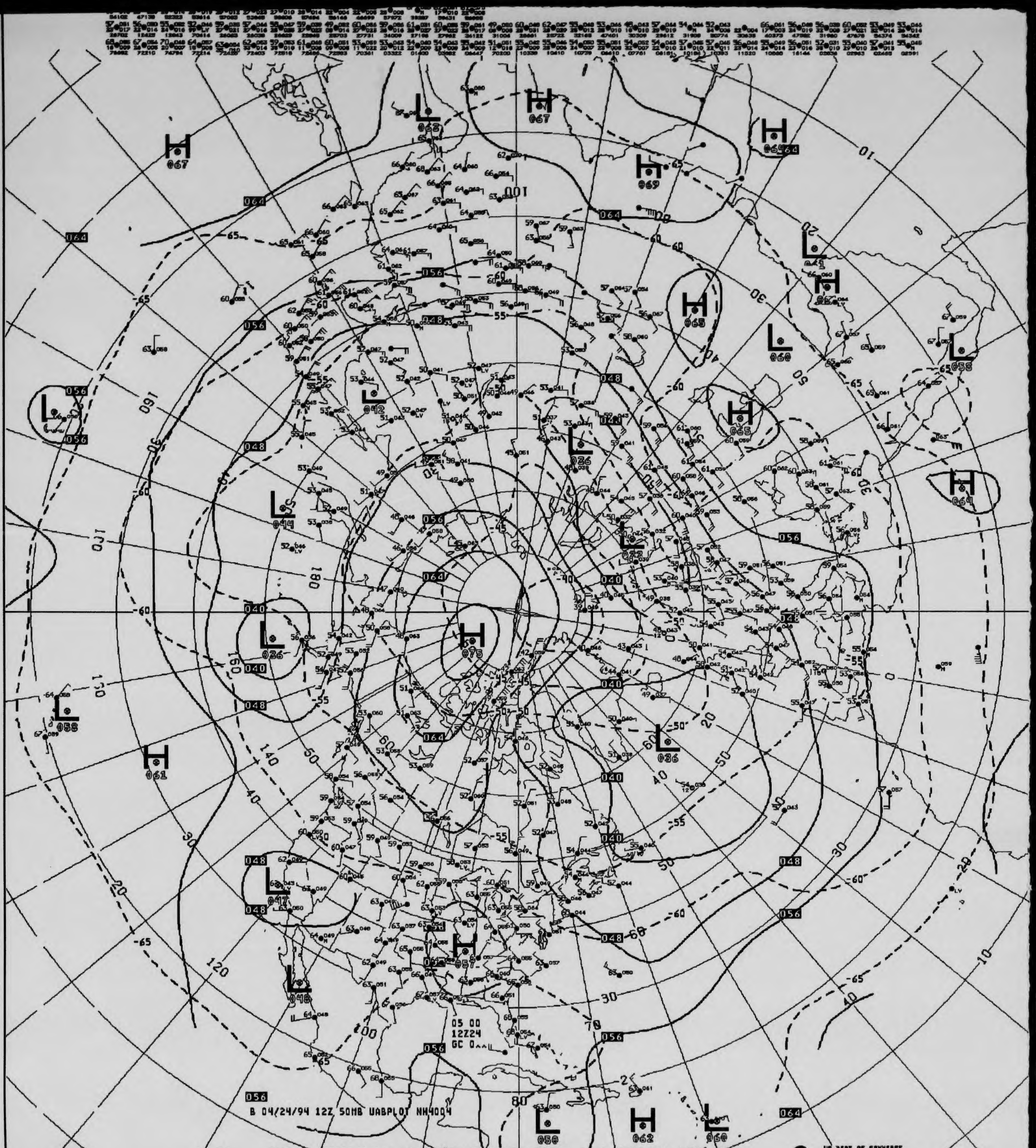
H 067
L 062
H 067
H 069
H 064
064
100
L 041
H 067
H 065
L 060
L 058
L 056
L 042
H 065
L 036
L 044
H 064
L 022
056
064
180
160
L 036
H 075
040
L 038
H 061
L 036
048
L 047
H 057
L 046
140
120
100
L 050
H 062
L 060
80
70
60
50
40
30
20
10
-65
-60
-55
-50
-45
05 00
12Z24
GC 0^^
B 04/24/94 12Z 50MB UABPLOT NH4004

V431 ^^ 050MB ANALYSIS HEIGHTS/TEMPERATURE 12Z SUN 24 APR 94

US DEPT OF COMMERCE
NOAA/NWS/NMC WASHINGTON

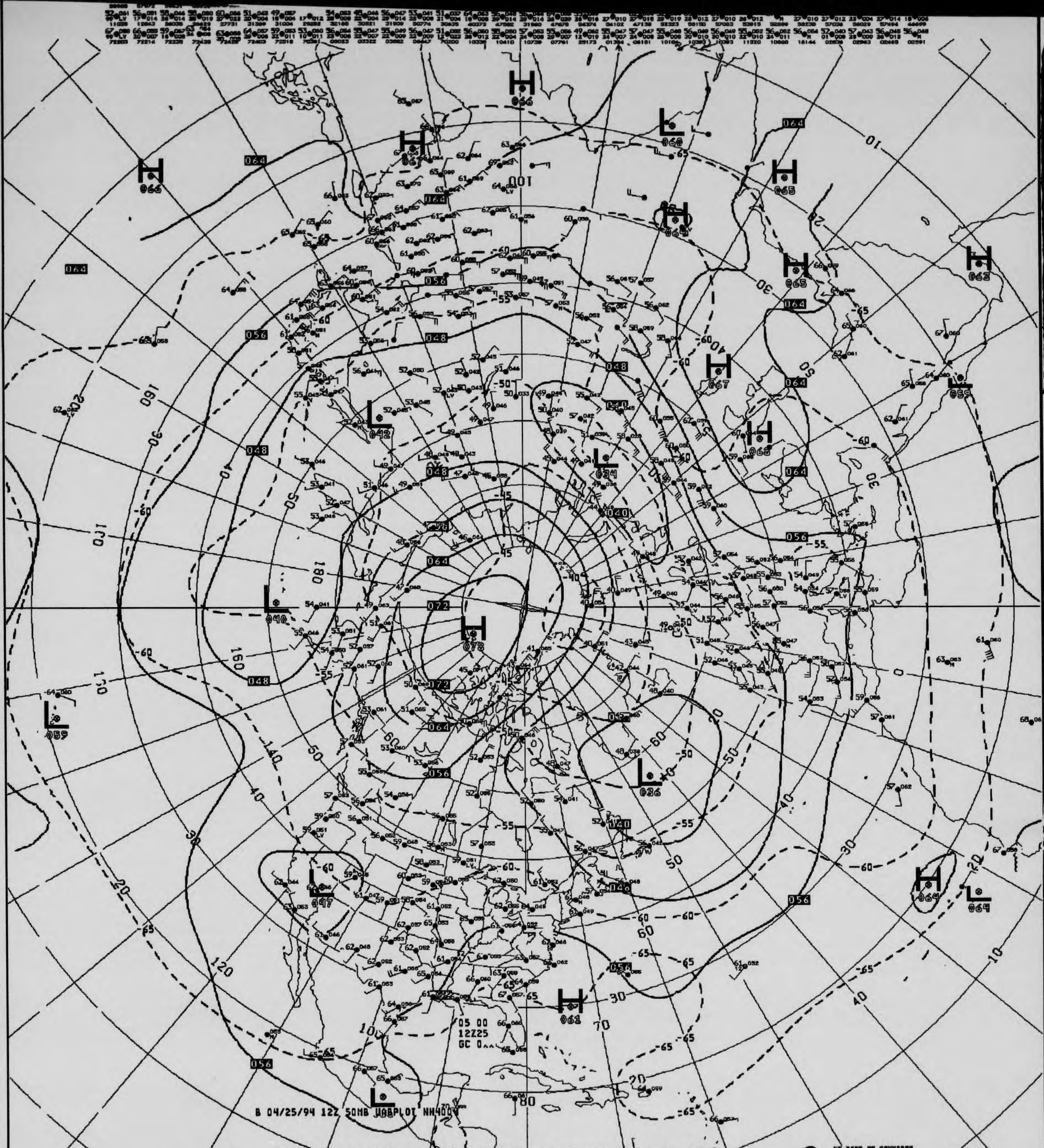
05 00
12Z25
GC 0^^
B 04/25/94 12Z 50MB UABPLOT NH400V

V431 ^^ 050MB ANALYSIS HEIGHTS/TEMPERATURE 12Z MON 25 APR 94

US DEPT OF COMMERCE
NOAA/NWS/NMC WASHINGTON

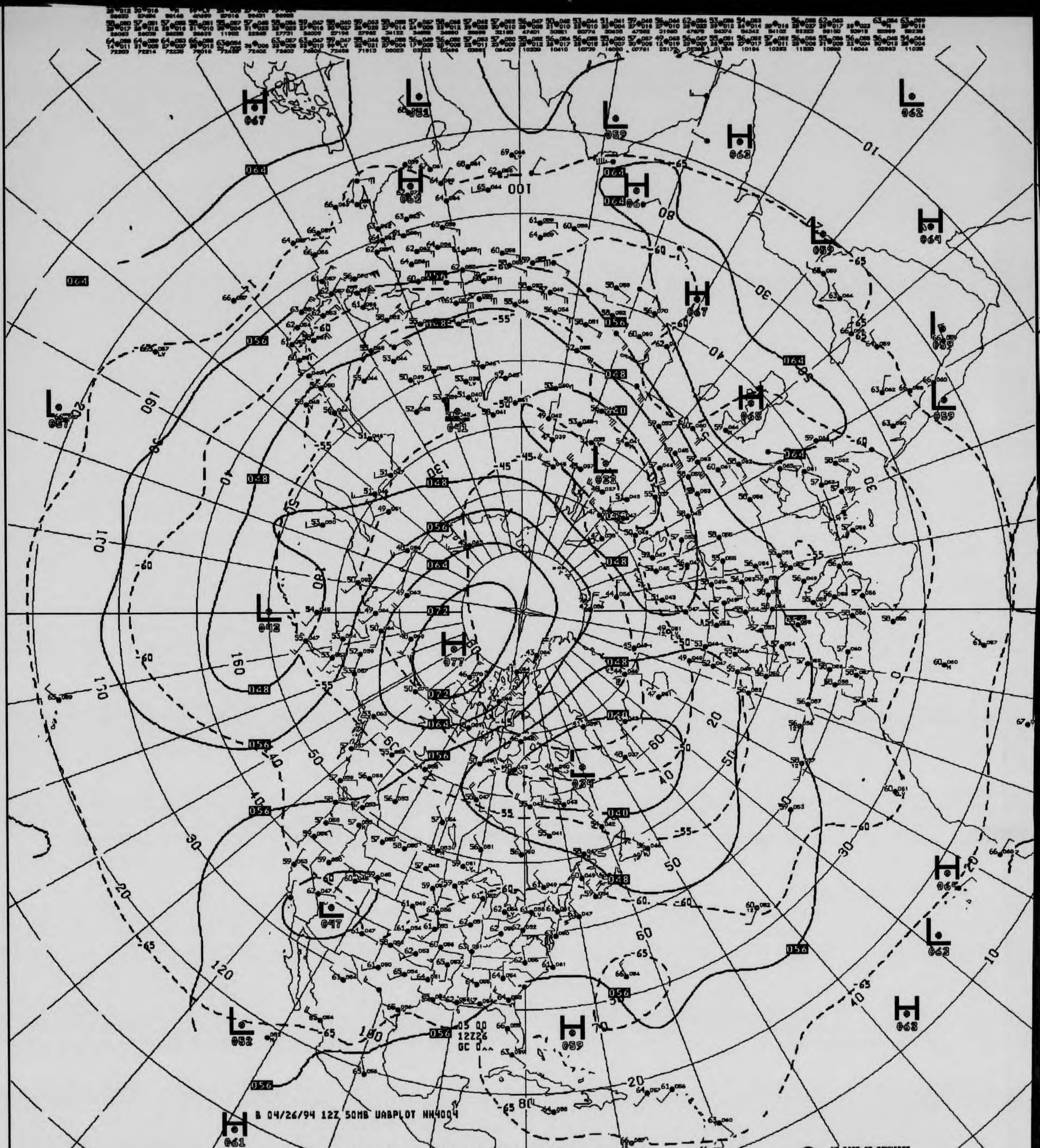
B 04/26/94 12Z 50MB UABPLOT NH4004
05 00
12Z26
GC 0^^

V431 ^^ 050MB ANALYSIS HEIGHTS/TEMPERATURE 12Z TUE 26 APR 94

US DEPT OF COMMERCE
NOAA/NWS/NMC WASHINGTON

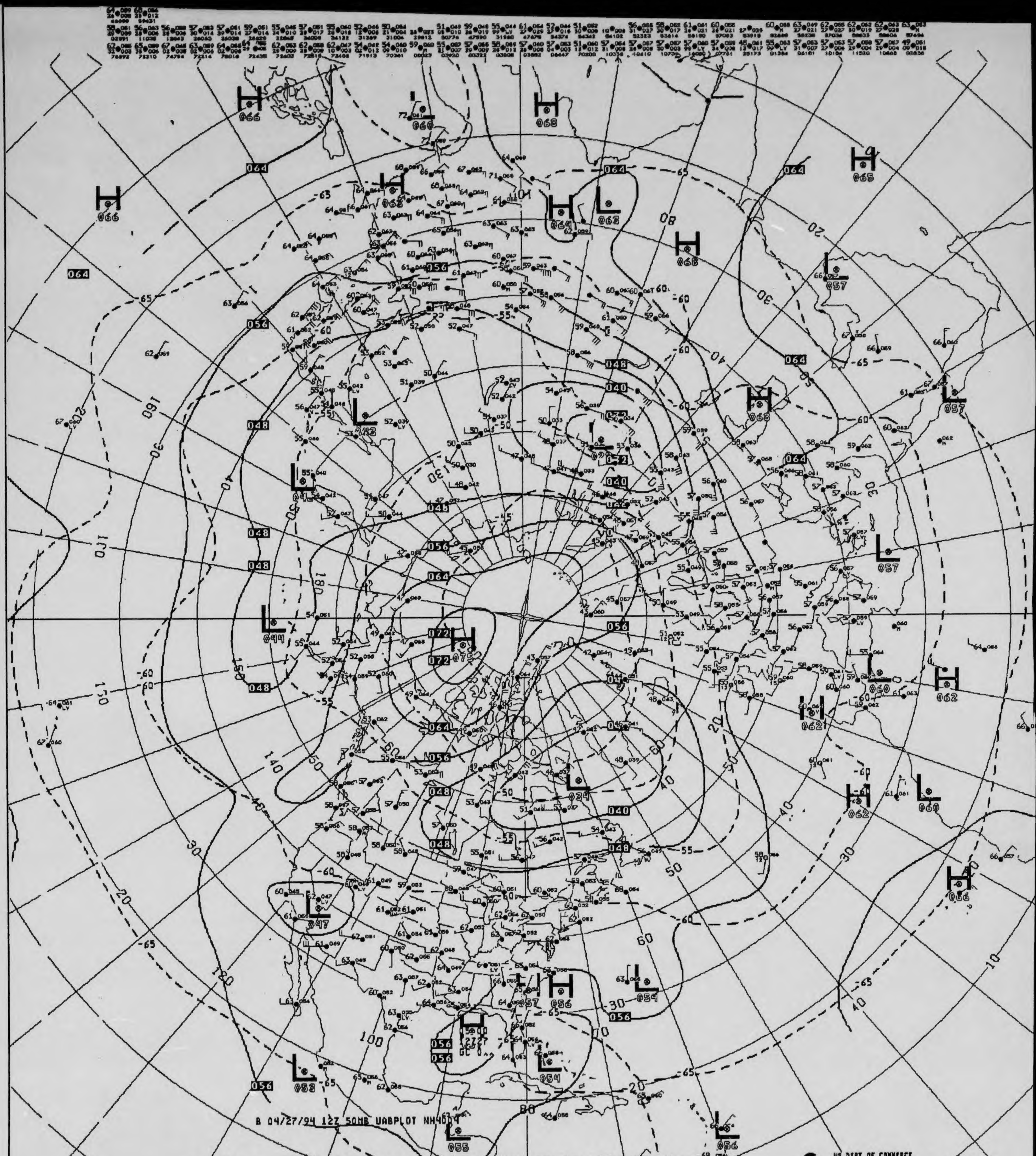
B 04/27/94 12Z 50MB UABPLOT NH4004

V431 ^^ 050MB ANALYSIS HEIGHTS/TEMPERATURE 12Z WED 27 APR 94

US DEPT OF COMMERCE
NOAA/NWS/NMC WASHINGTON

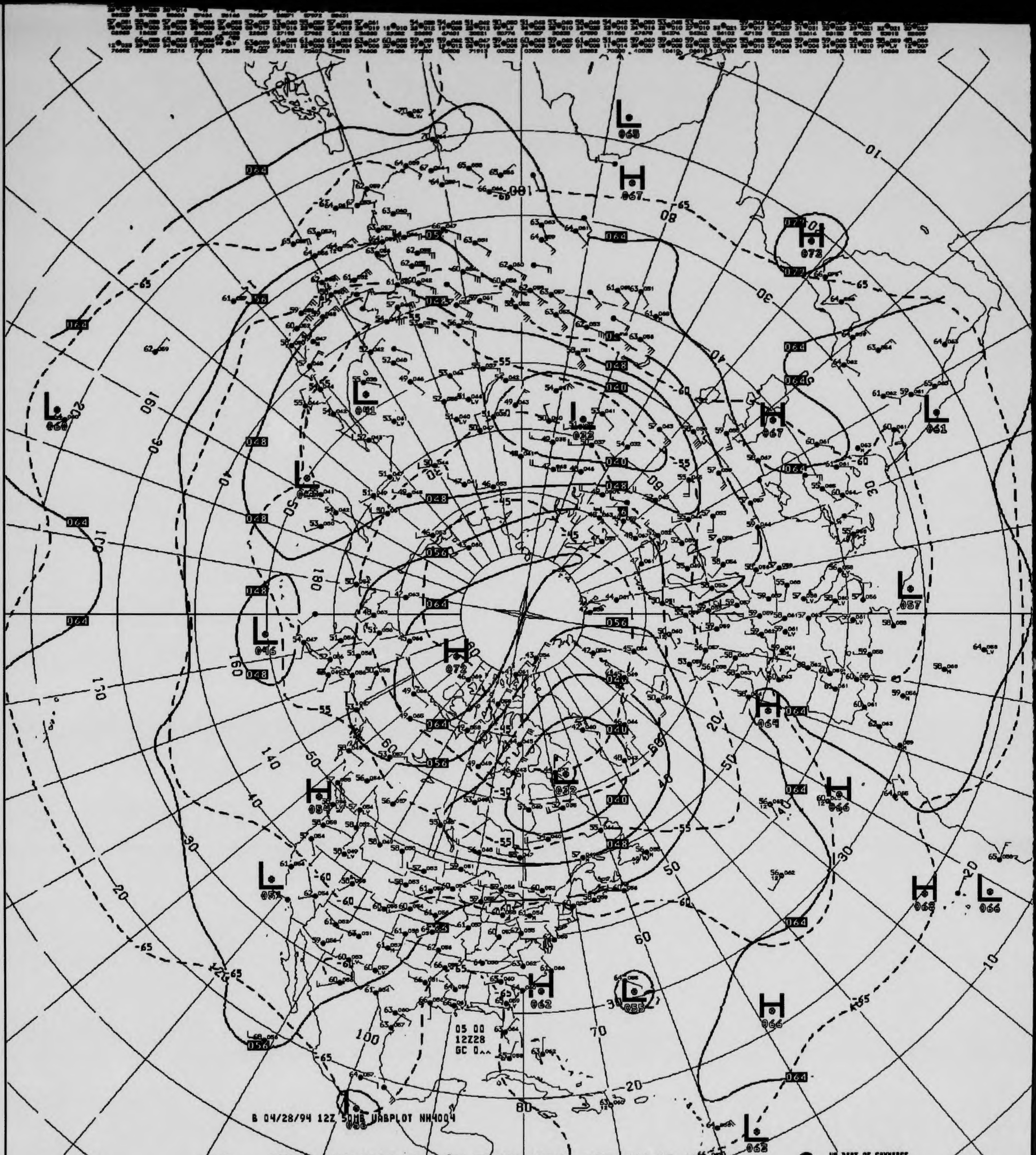
L 065
H 067
H 072
L 041
L 032
H 067
L 061
L 060
L 052
L 046
L 057
H 072
H 064
L 032
H 054
H 066
L 051
H 068
L 066
H 062
L 055
H 066
L 056
L 062
05 00
12Z28
GC 0^^
B 04/28/94 12Z 50MB UABPLOT NH4004

V431 ^^ 050MB ANALYSIS HEIGHTS/TEMPERATURE 12Z THU 28 APR 94

US DEPT OF COMMERCE
NOAA/NWS/NMC WASHINGTON

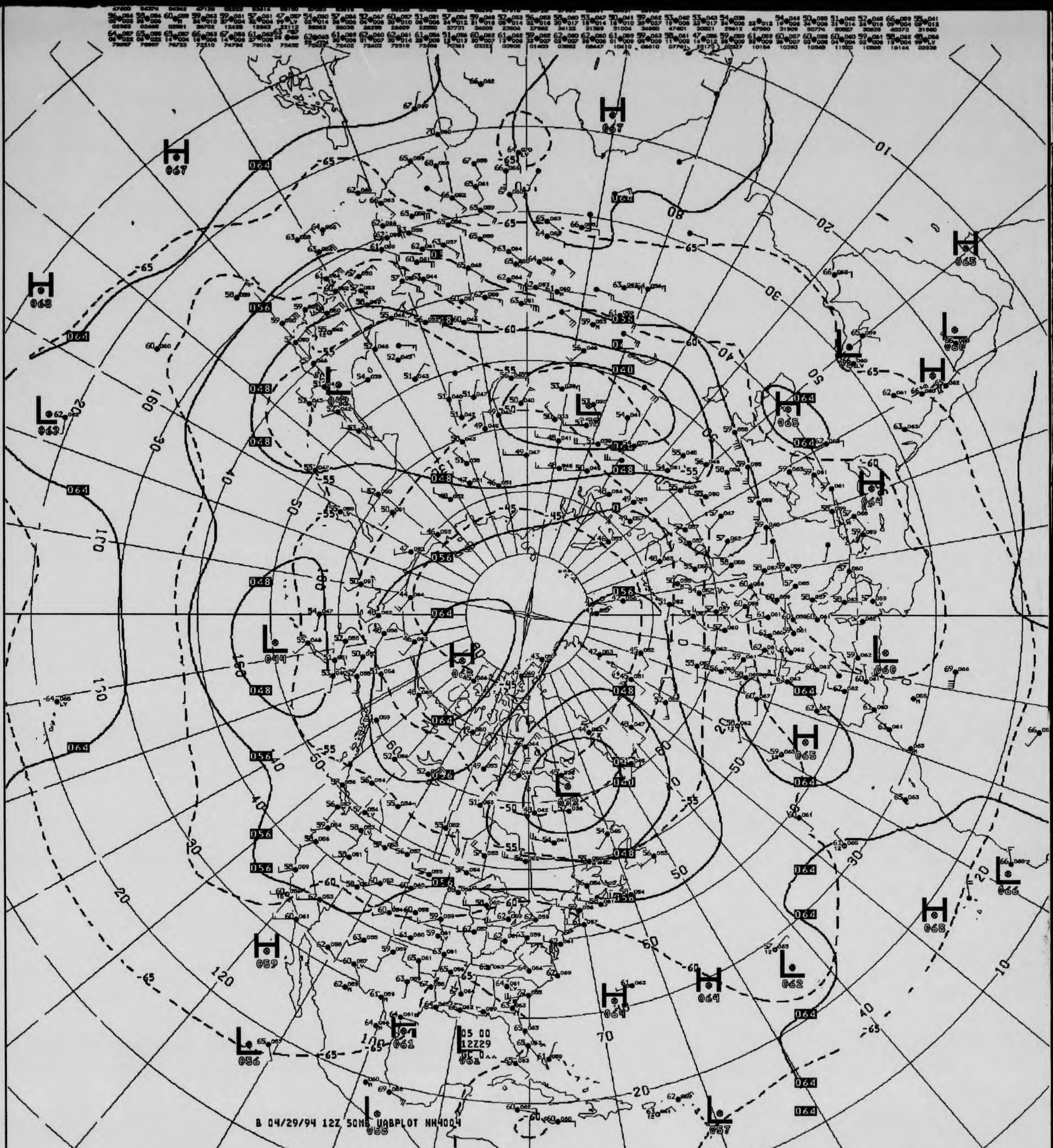
B 04/29/94 12Z 50MB UAPLOT NH4004
05 00
12Z29
H
L
064
056
048
040
-65
-60
-55
-45
10
20
30
40
50
60
70
80
120
160

V431 ^^ 050MB ANALYSIS HEIGHTS/TEMPERATURE 12Z FRI 29 APR 94

US DEPT OF COMMERCE
NOAA/NWS/NMC WASHINGTON

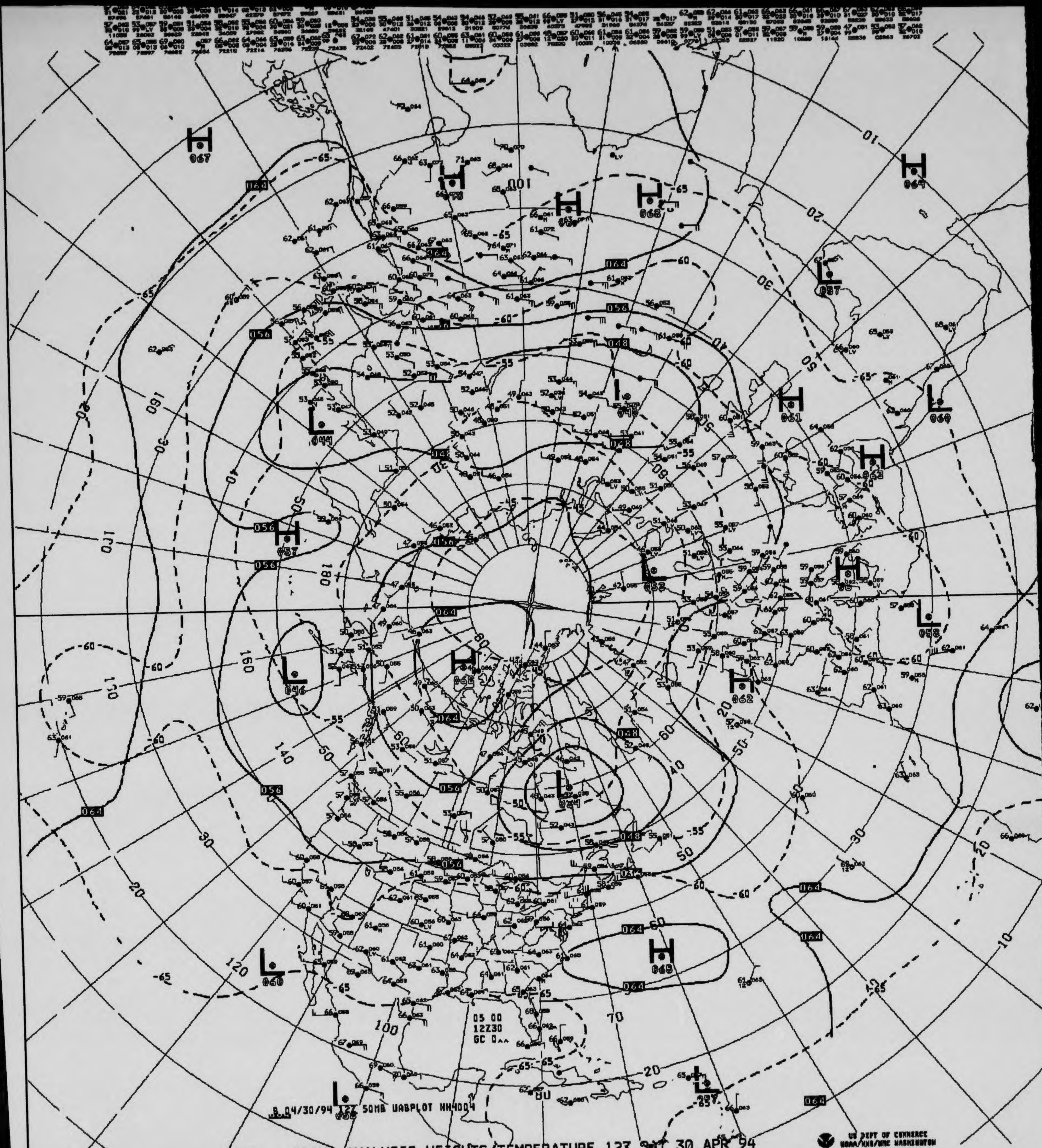

H 067
H 064
H 068
H 070
L 057
L 044
H 061
L 060
H 063
L 040
H 057
L 052
H 058
L 046
H 066
H 062
L 034
L 060
H 065
L 056
L 057
064
056
048
-65
-60
-55
-50
-45
05 00
12Z30
GC 0^^
B 04/30/94 12Z 50MB UABPLOT NH4004

US DEPT OF COMMERCE
NOAA/NWS/NMC WASHINGTON

V431 ^^ 050MB ANALYSIS HEIGHTS/TEMPERATURE 12Z SAT 30 APR 94

NOAA Form 48-366D
Rev. 8-83)

U.S. Department of Commerce
National Oceanic and Atmospheric Administration
National Environmental Satellite, Data, and Information Service
National Climatic Data Center

30 MB CONSTANT PRESSURE CHARTS

STRATOSPHERIC

ALL RECORDS ARE THE BEST AVAILABLE FOR FILMING

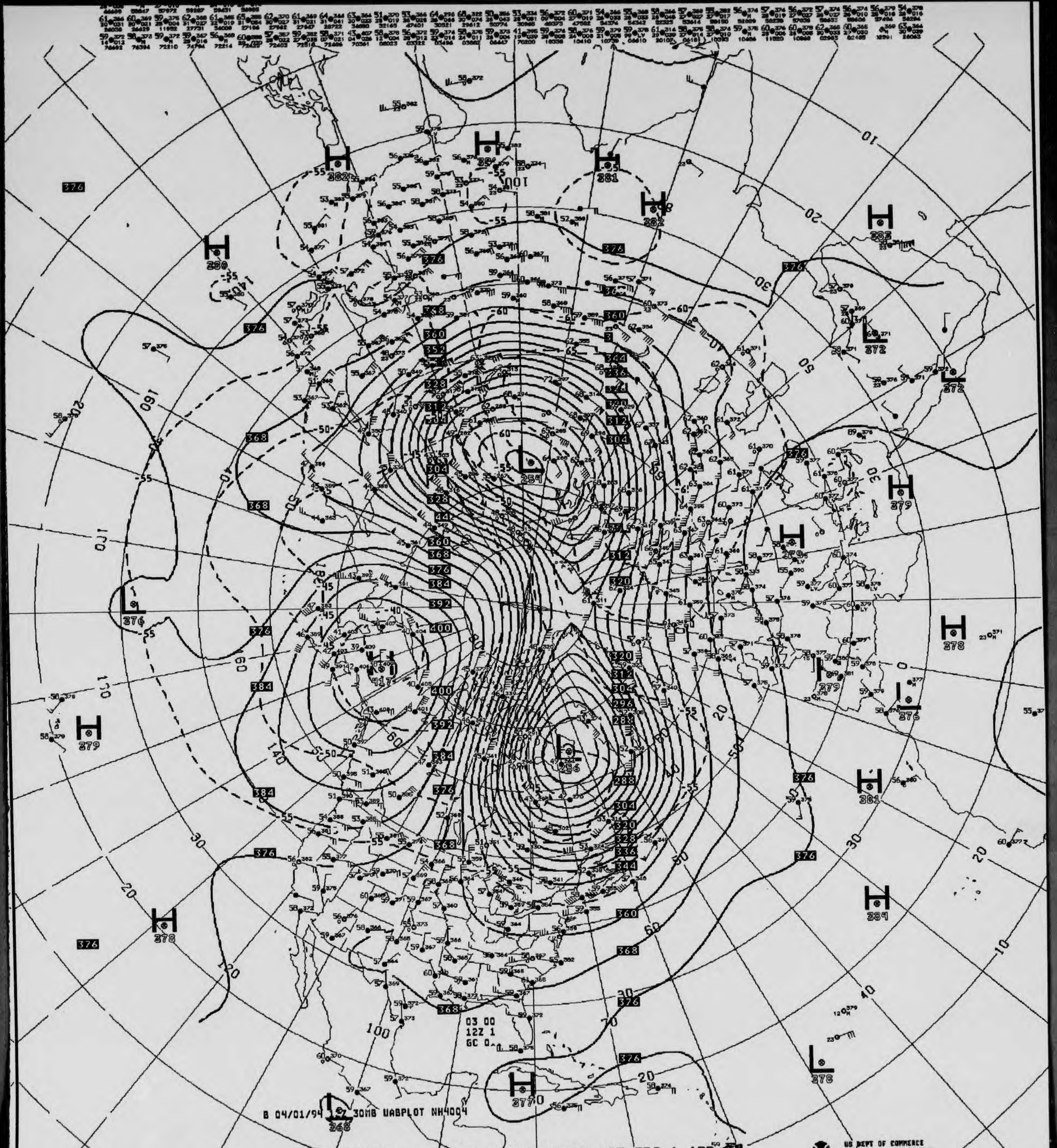
03 00
12Z 1
GC 0.
B 04/01/94 12Z 30MB UABPLOT NH4004
L 254
L 256
H 417
H 382
H 381
H 279
H 277
L 272
376
368
360
352
344
336
328
320
312
304
296
288
384
392
400
-55
-60
-65
-45
-40
10
20
30
40
50
60
70
80
100
120
140
160
170
180

V432 ^^ 030MB ANALYSIS HEIGHTS/TEMPERATURE 12Z FRI 1 APR 94

US DEPT OF COMMERCE
NOAA/NWS/NMC WASHINGTON

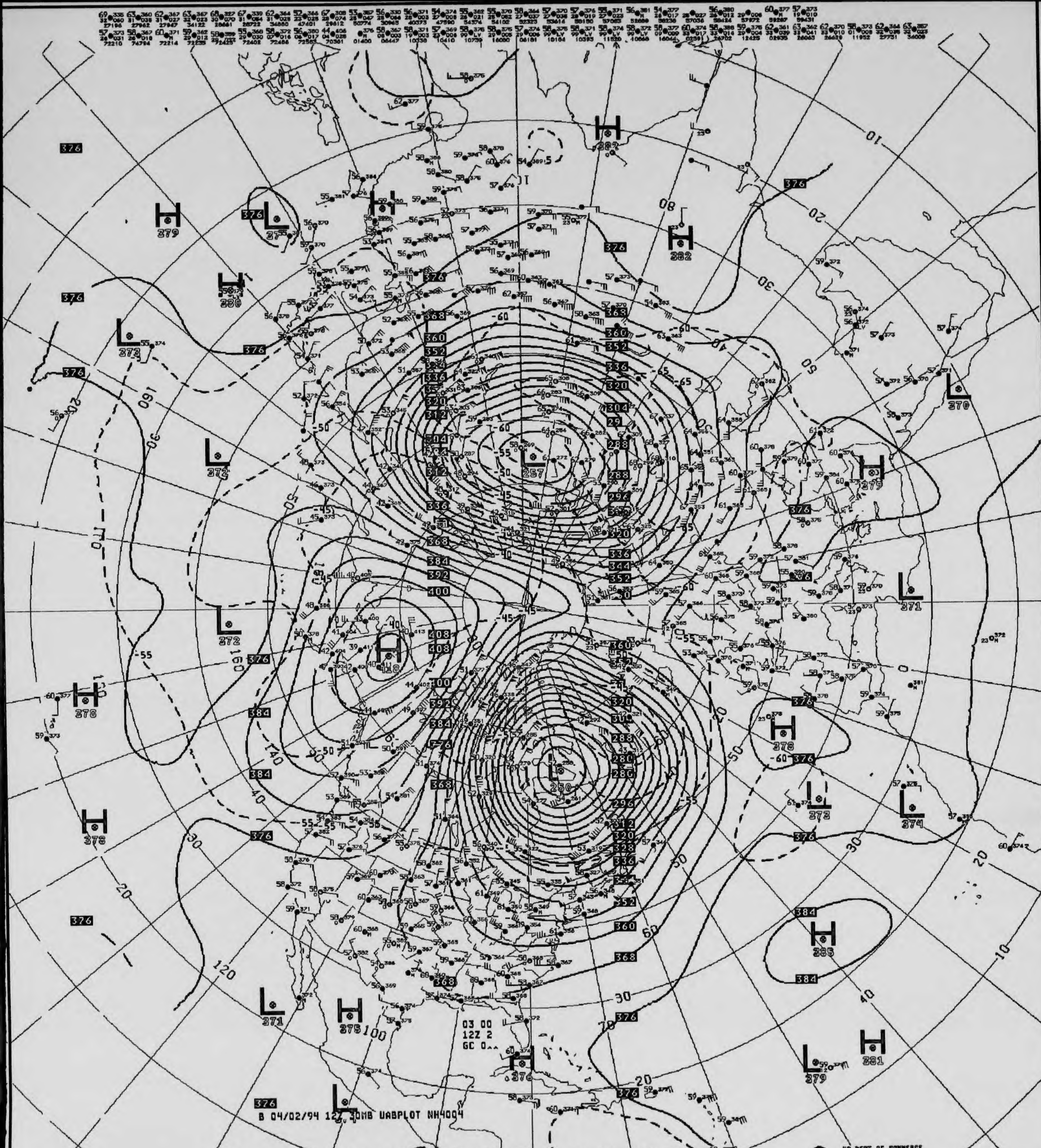
B 04/02/94 12Z 30MB UABPLOT NH4004
03 00
12Z 2
GC 0..

V432 ^^ 030MB ANALYSIS HEIGHTS/TEMPERATURE 12Z SAT 2 APR 94

US DEPT OF COMMERCE
NOAA/NWS/NMC WASHINGTON

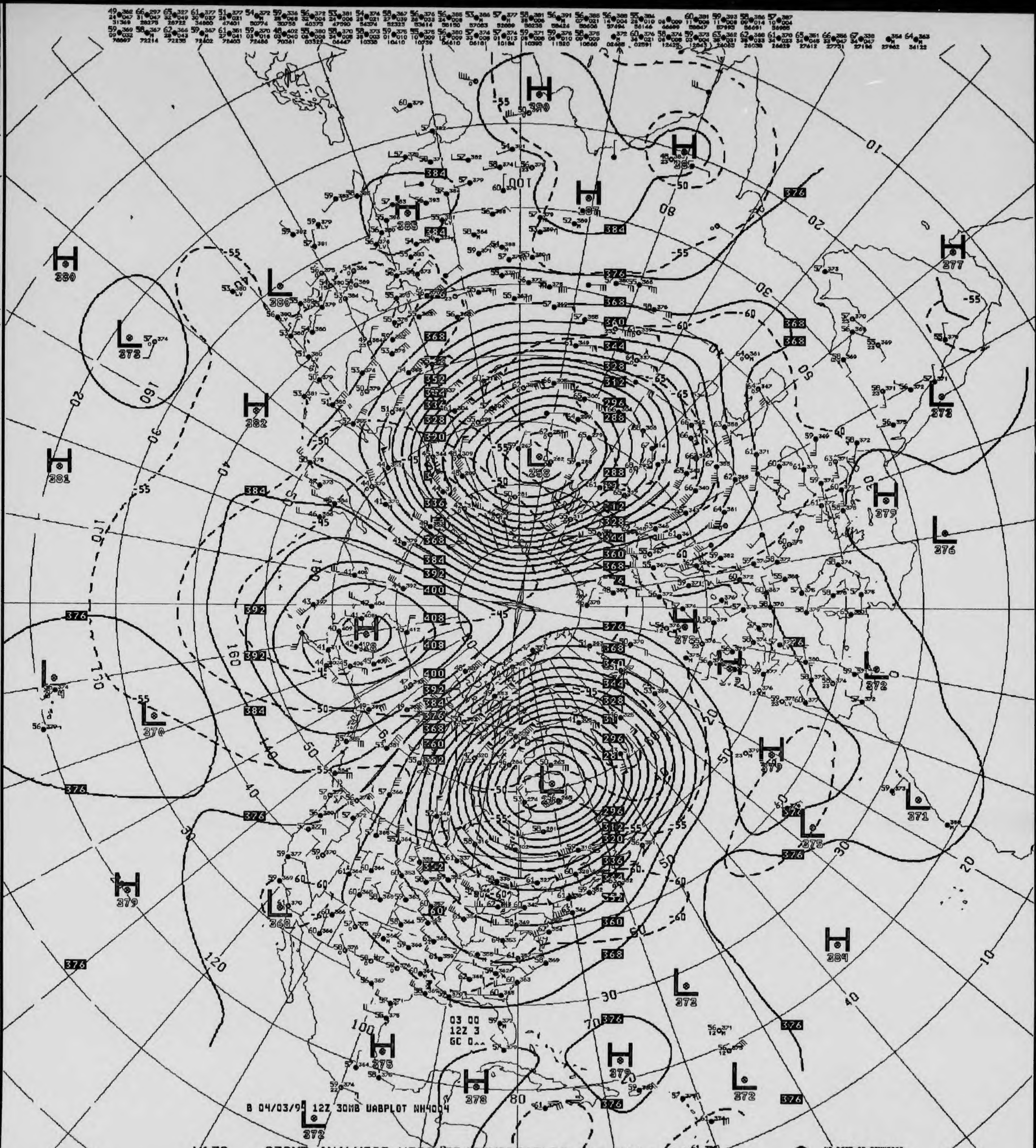
H 390
H 387
H 385
H 380
H 382
H 381
L 380
L 372
L 258
H 408
L 370
H 277
L 373
H 379
L 376
H 375
L 372
H 379
L 371
L 375
H 379
L 368
H 384
L 372
H 375
H 378
H 379
L 372
L 372
03 00
12Z 3
GC 0..
B 04/03/94 12Z 30MB UAPLOT NH4004

V432 .. 030MB ANALYSIS HEIGHTS/TEMPERATURE 12Z SUN 3 APR 94

US DEPT OF COMMERCE
NOAA/NWS/NMC WASHINGTON

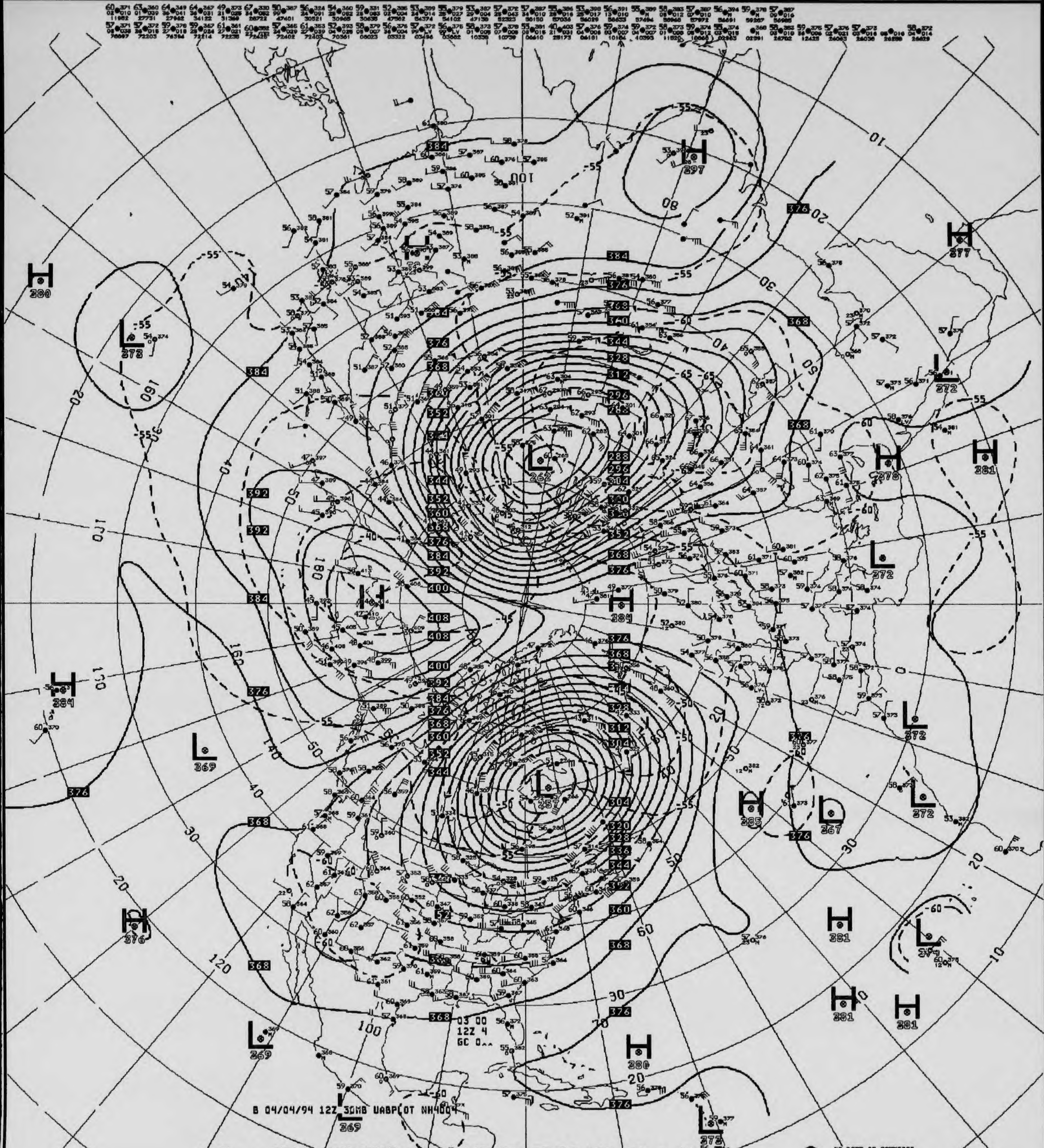
B 04/04/94 12Z 30MB UABPLOT NH4004
03 00
12Z 4
GC 0^^
H 397
H 377
H 380
L 373
H 278
H 381
L 262
L 272
H 384
H 384
L 369
L 257
H 385
L 367
L 372
L 372
H 376
H 381
L 369
H 381
H 381
H 380
L 369
L 373
L 369

V432 ^^ 030MB ANALYSIS HEIGHTS/TEMPERATURE 12Z MON 4 APR 94

US DEPT OF COMMERCE
NOAA/NWS/NMC WASHINGTON

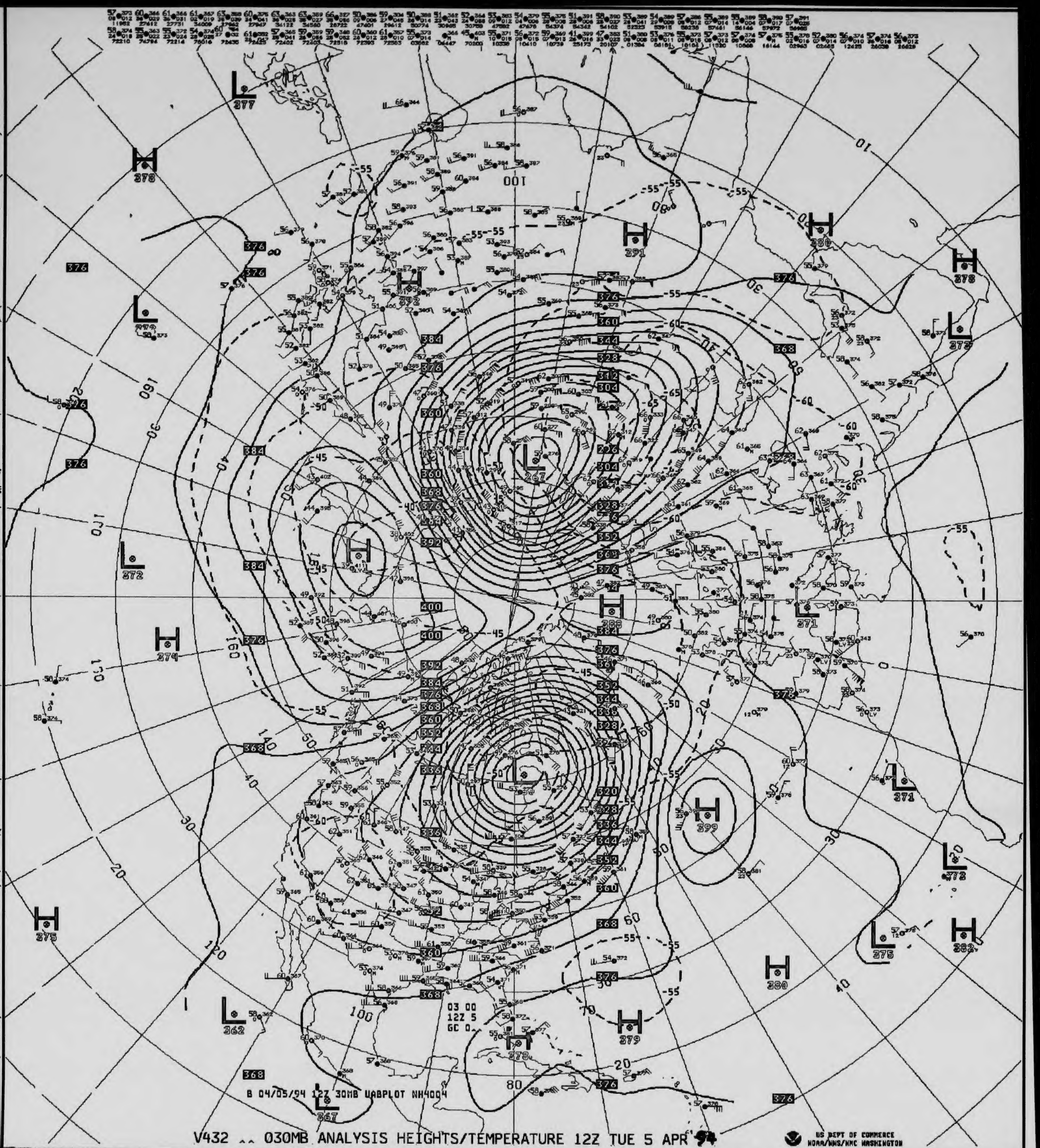
L 377
H 378
L 379
H 392
H 391
H 380
H 378
L 372
L 267
H
L 372
H 388
L 371
H 374
L
H 399
L 371
L 372
H 375
H 280
H 279
H 278
L 275
H 382
L 362
L 367
100
03 00
12Z 5
GC 0.
B 04/05/94 12Z 30MB UAPLOT NH4004

V432 .. 030MB ANALYSIS HEIGHTS/TEMPERATURE 12Z TUE 5 APR 94

US DEPT OF COMMERCE
NOAA/NWS/NMC WASHINGTON

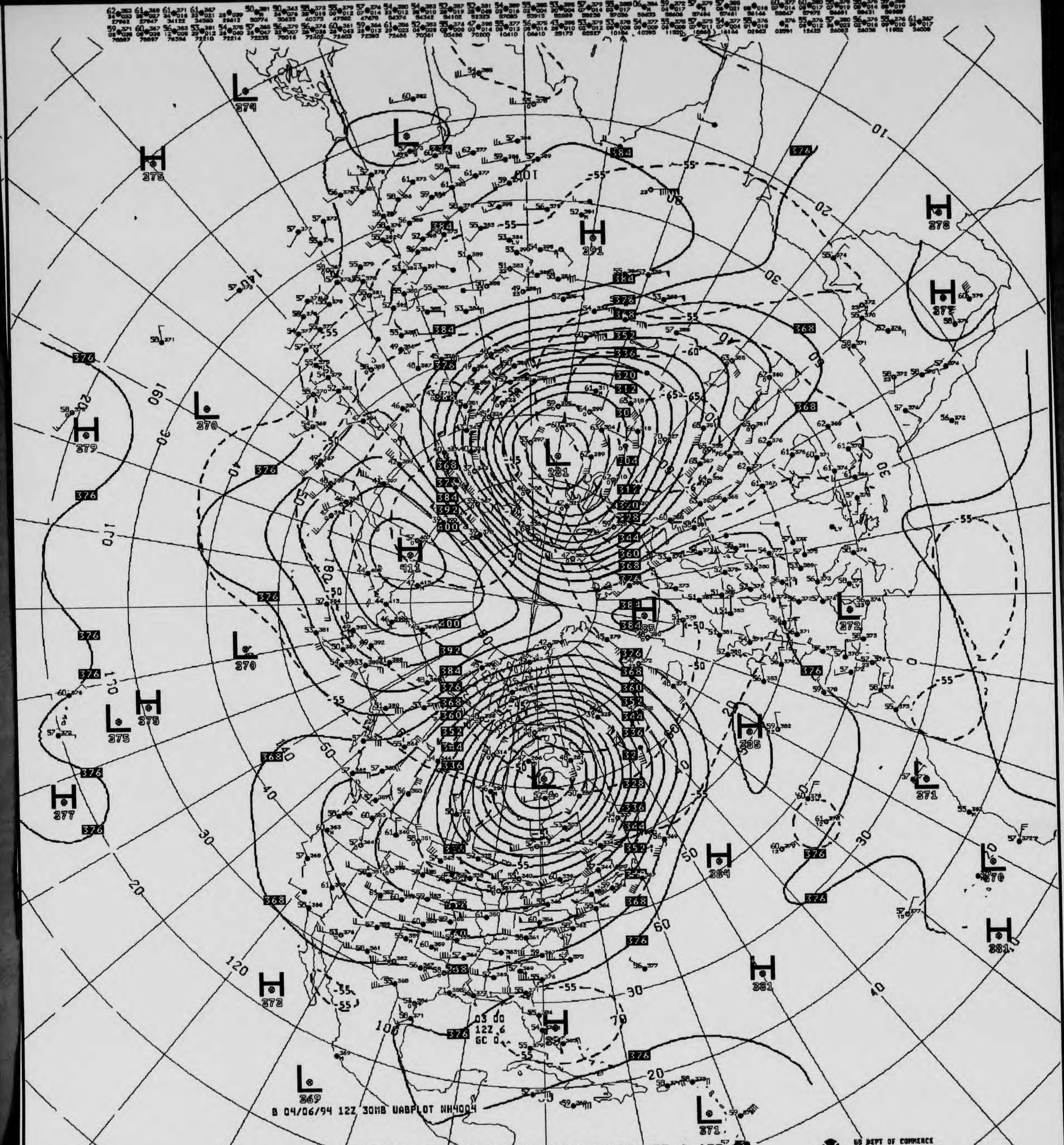
L 374
L
H 375
H 391
H 278
H 377
L 370
H 379
L 281
H 411
H 385
L 272
L 370
H 379
L 375
H 377
H 285
L
L 271
H 384
L 270
H 381
H 381
H 372
H
L 369
L 371
400
392
384
376
368
360
352
344
336
328
320
312
304
-55
-60
-65
-50
10
20
30
40
50
60
70
90
100
120
140
160
170
03 00
12Z 6
GC 0
B 04/06/94 12Z 30MB UABPLOT NH4004

V432 .. 030MB ANALYSIS HEIGHTS/TEMPERATURE 12Z WED 6 APR 94

US DEPT OF COMMERCE
NOAA/NWS/NMC WASHINGTON

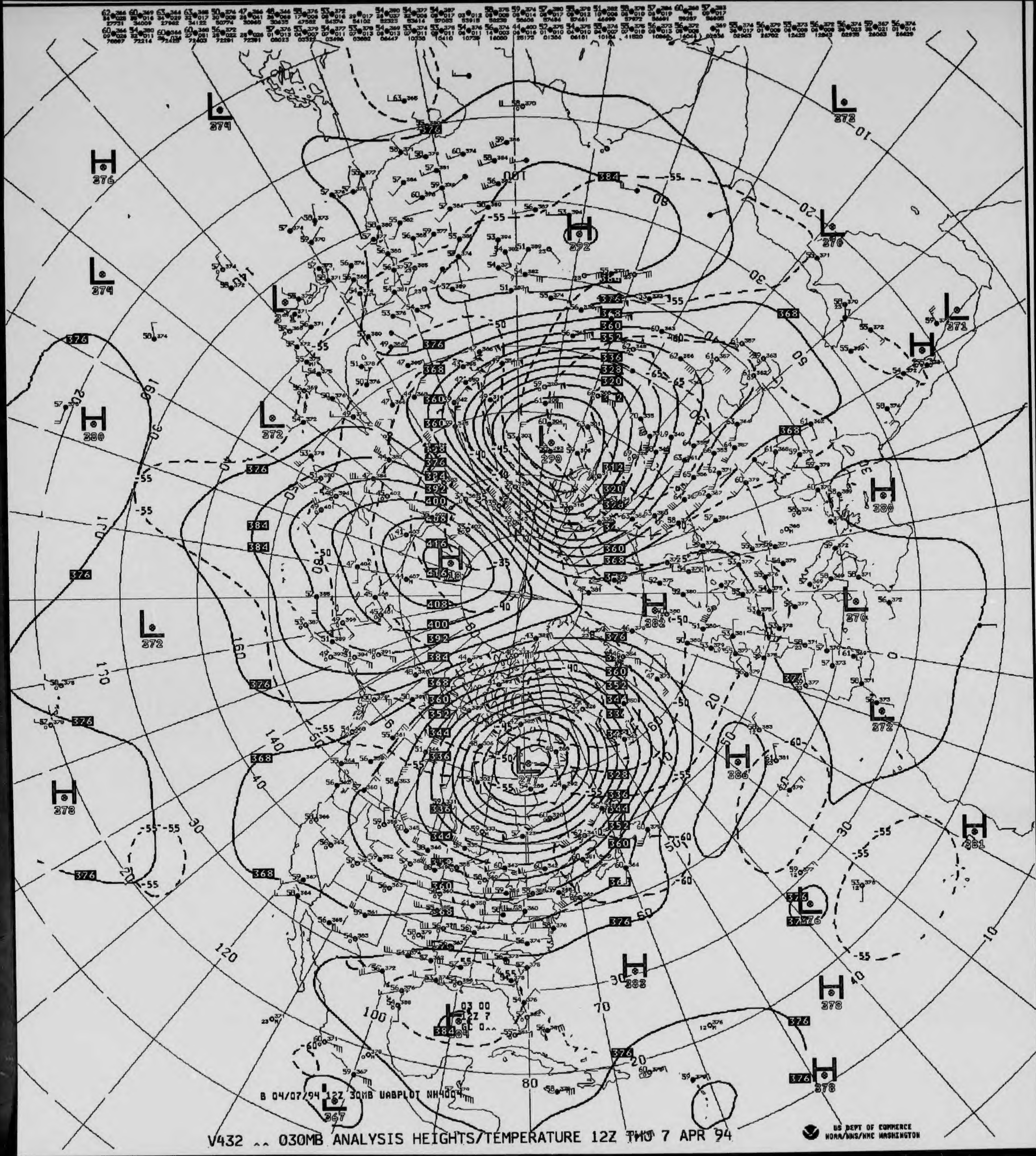

B 04/07/94 12Z 30MB UABPLOT NH4004
L
290
H
418
L
277
H
392
H
382
H
386
H
383
H
378
H
380
H
376
H
373
H
381
L
374
L
274
L
272
L
367
L
270
L
272
L
271
L
372
L
384

V432 ^^ 030MB ANALYSIS HEIGHTS/TEMPERATURE 12Z THU 7 APR 94

US DEPT OF COMMERCE
NOAA/NWS/NMC WASHINGTON

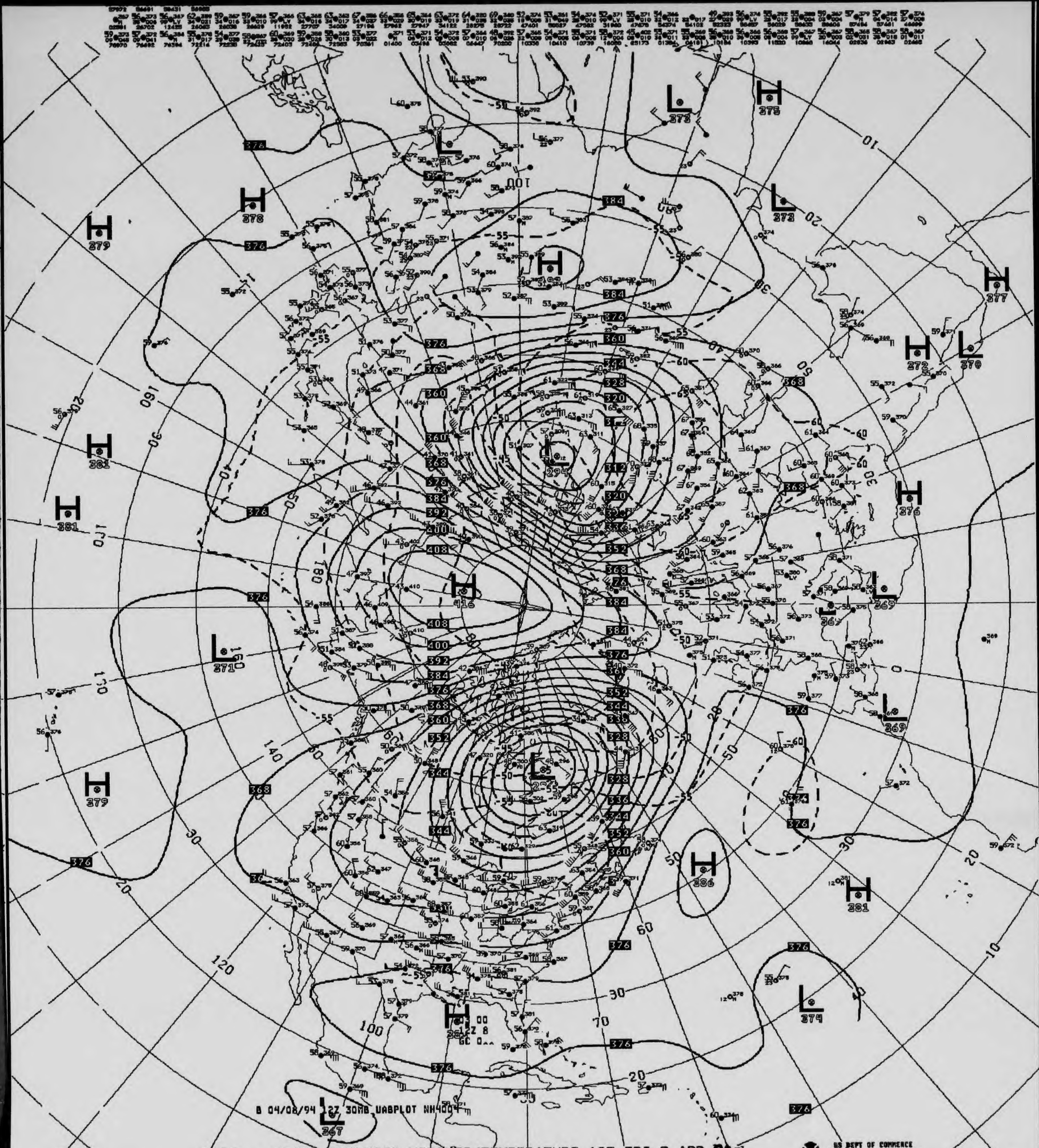
H 378
H 279
H 381
H 381
L 271
H 379
L 373
H 375
L 373
H 277
H 272
L 270
H 376
L 369
L 369
H 381
H 386
L 379
L 267
H 416
L 294
L 282
376
384
360
368
352
344
336
328
320
312
392
400
408
100
160
170
180
140
120
90
70
60
50
40
30
20
10
0
-45
-50
-55
-60
-65
8 04/08/94 12Z 30MB UABPLOT NH4004
US DEPT OF COMMERCE
NOAA/NWS/NMC WASHINGTON

V432 .. 030MB ANALYSIS HEIGHTS/TEMPERATURE 12Z FRI 8 APR 94

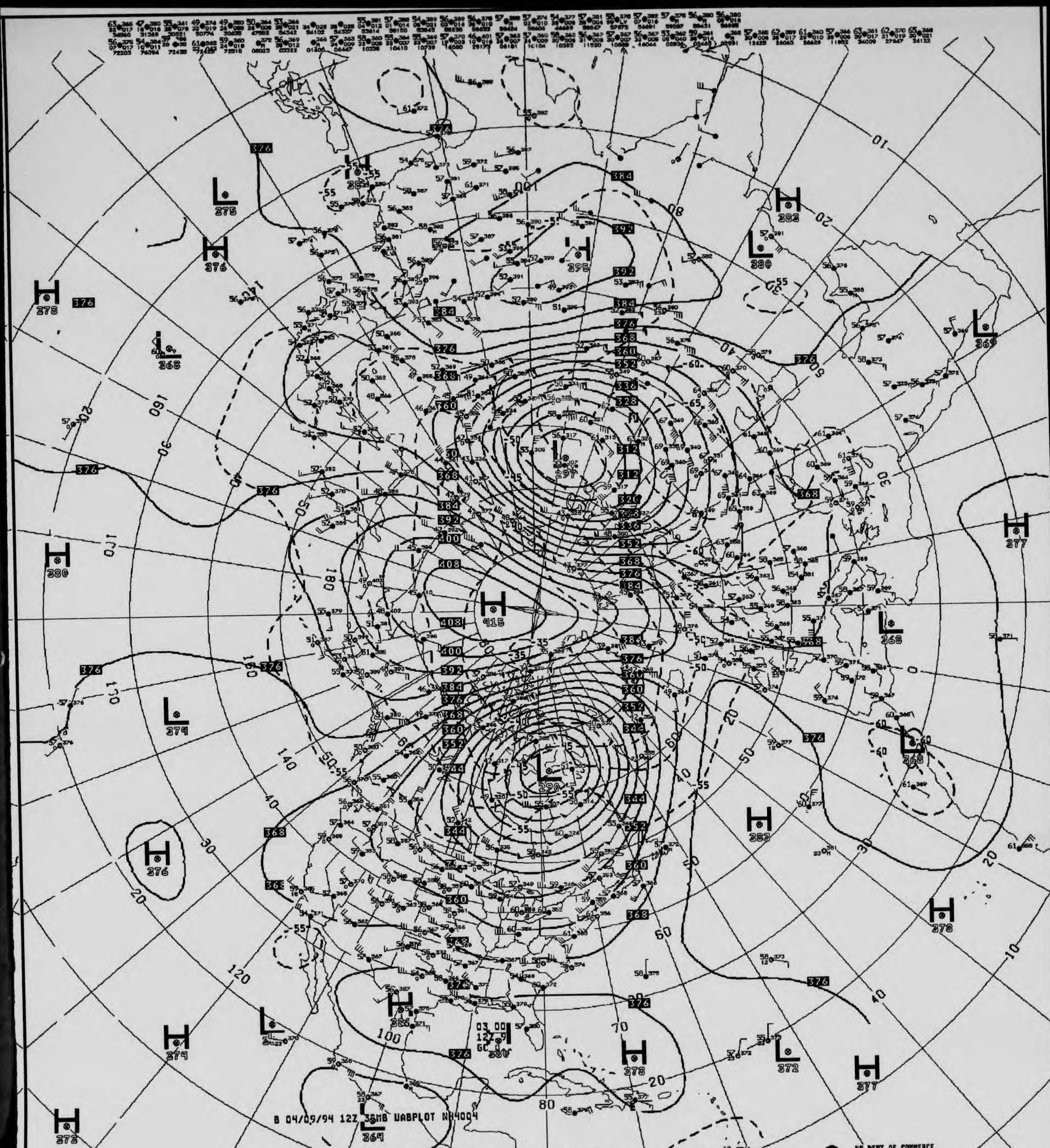
H 415
L 297
L 290
L 275
H 376
H 378
L 368
H 380
L 374
H 376
H 374
H 373
L 364
H 365
L 372
H 382
L 380
L 369
H 377
L 368
H 383
H 378
H 377
L 372
H 378
H 395
B 04/09/94 12Z 30MB UABPLOT NH4004

V432 ^^ 030MB ANALYSIS HEIGHTS/TEMPERATURE 12Z SAT 9 APR 94

US DEPT OF COMMERCE
NOAA/NWS/NMC WASHINGTON

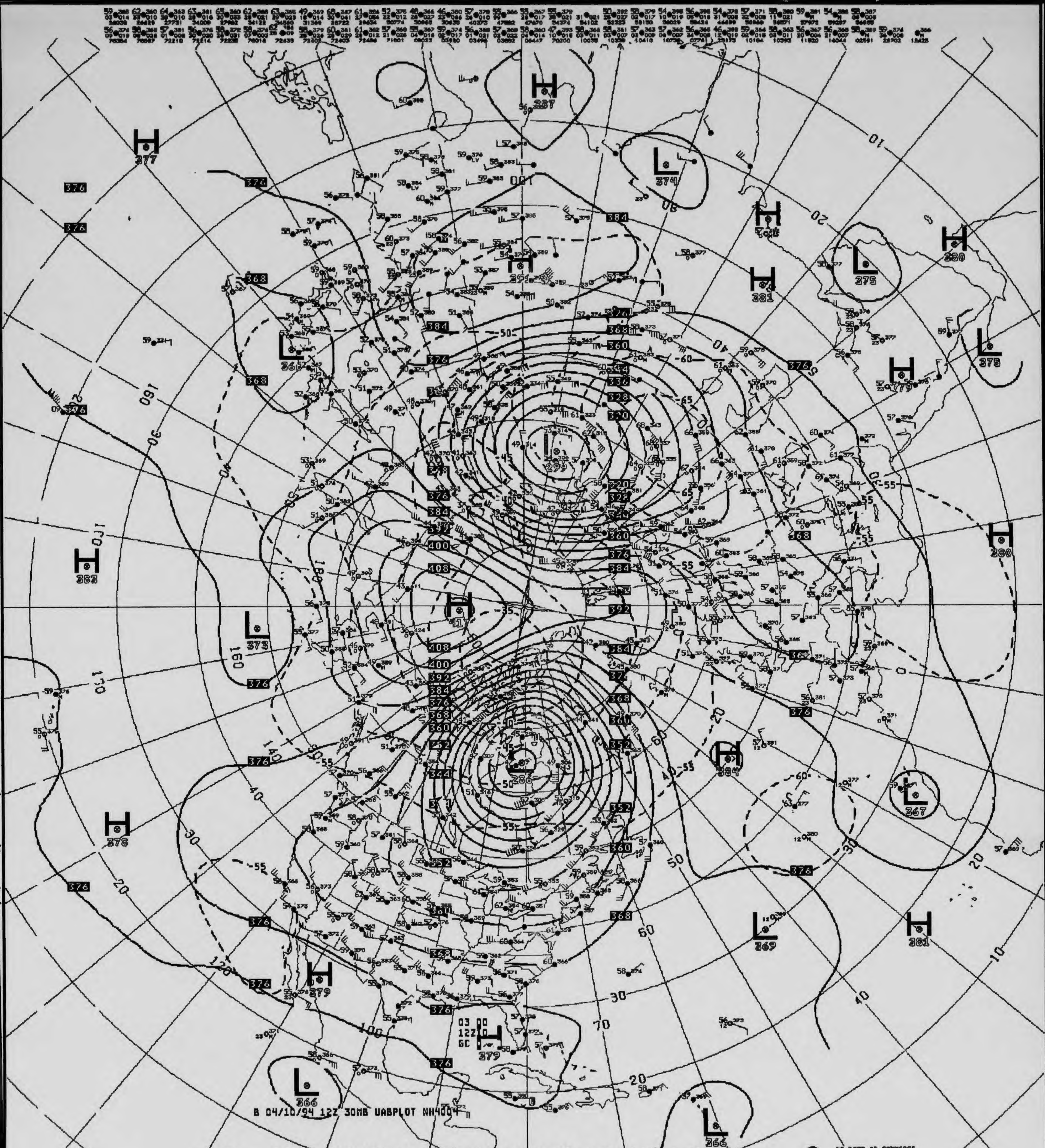
H
277
376
368
L
366
H
382
L
373
160
H
376
H
379
L
366
H
287
L
374
100
384
H
381
H
380
L
275
L
375
H
379
L
272
H
411
L
286
H
380
H
384
L
367
L
369
H
381
H
379
L
366
10
20
30
40
50
60
70
120
130
140
-35
-45
-50
-55
-60
-65

B 04/10/94 12Z 30MB UABPLOT NH4004

V432 .. 030MB ANALYSIS HEIGHTS/TEMPERATURE 12Z SUN 10 APR 94

US DEPT OF COMMERCE
NOAA/NWS/NMC WASHINGTON

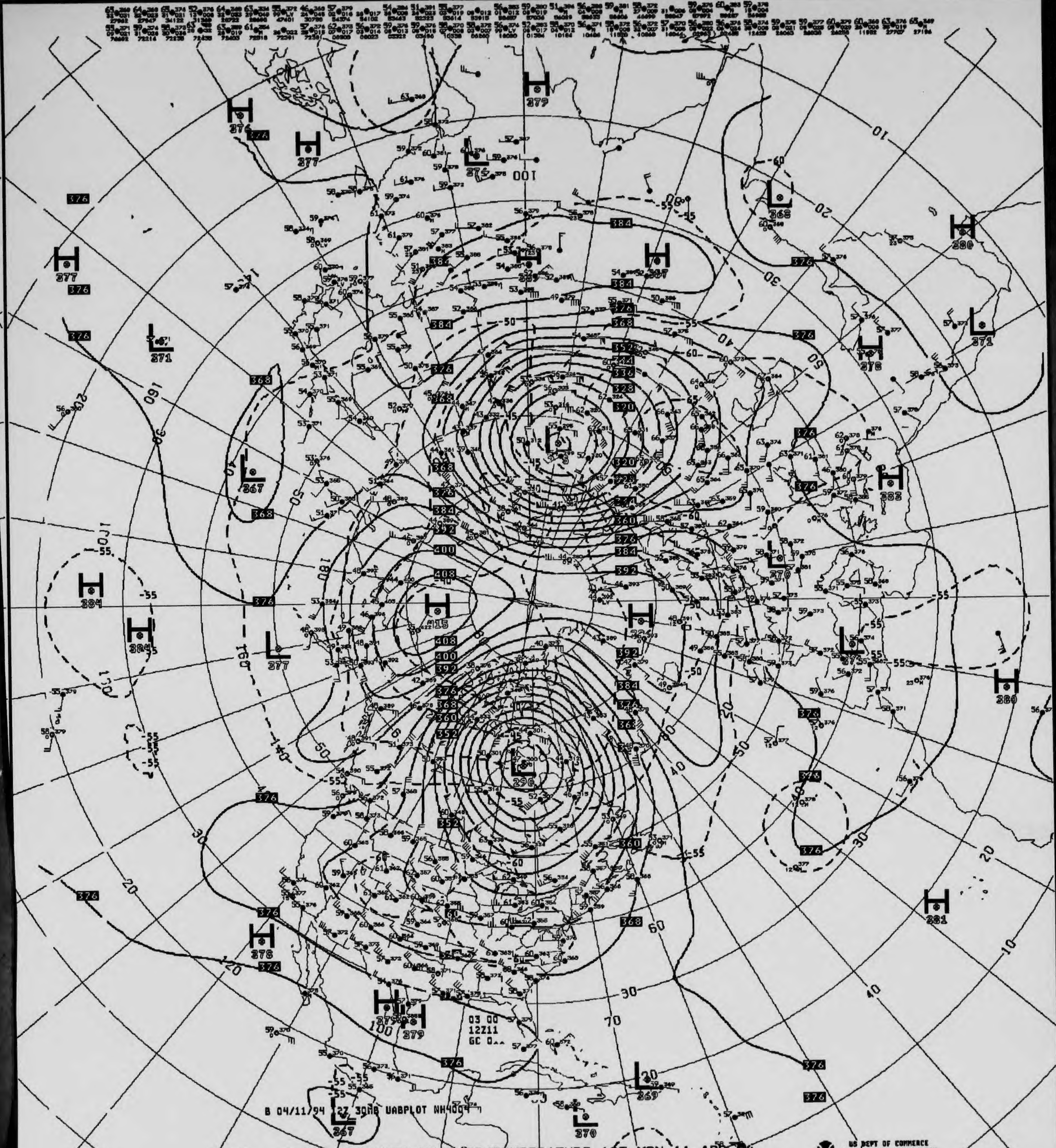
B 04/11/94 12Z 30MB UABPLOT NH4004
03 00
12Z11
GC 0
H 379
H 376
H 377
L 274
H 380
L 368
L 371
H 376
L 371
L 367
H 384
H 384
H 415
L 377
H 383
L 370
L 377
H 380
L 290
H 376
H 379
H 379
H 381
L 369
L 367
L 370
100
10
20
30
40
50
60
70
80
120
140
160
180
-45
-50
-55
-60
-65
376
384
392
400
408

V432 .. 030MB ANALYSIS HEIGHTS/TEMPERATURE 12Z MON 11 APR 94

US DEPT OF COMMERCE
NOAA/NWS/NMC WASHINGTON

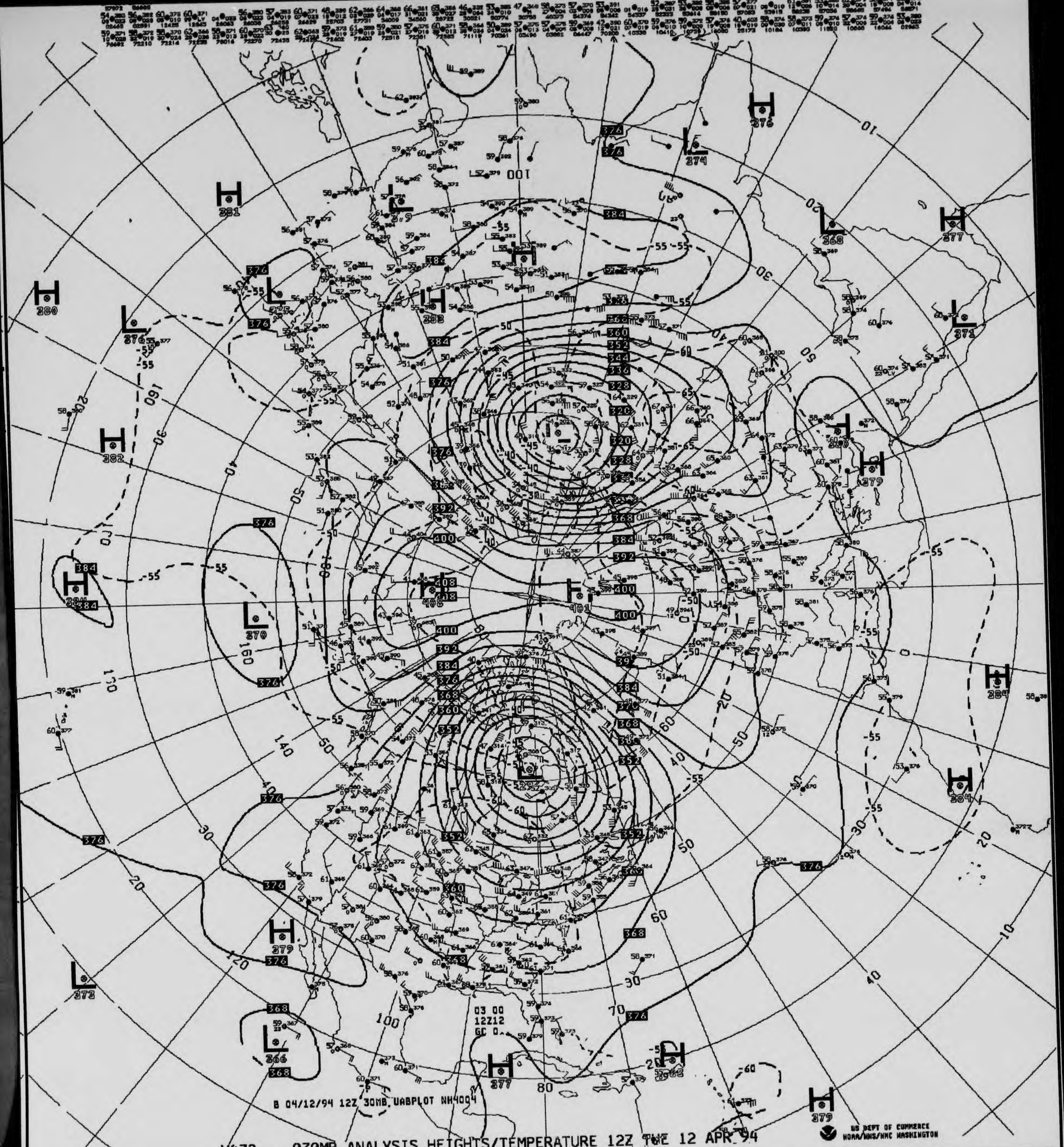
B 04/12/94 12Z 30MB UABPLOT NH4004
03 00
12Z12
GC 0.
H
L
376
384
392
400
408
360
352
344
336
328
320
368
-55
-50
-60
-65
-45
-40
100
80
120
140
160
10
20
30
40
50
60
70

V432 ^^ 030MB ANALYSIS HEIGHTS/TEMPERATURE 12Z TUE 12 APR 94

US DEPT OF COMMERCE
NOAA/NWS/NMC WASHINGTON

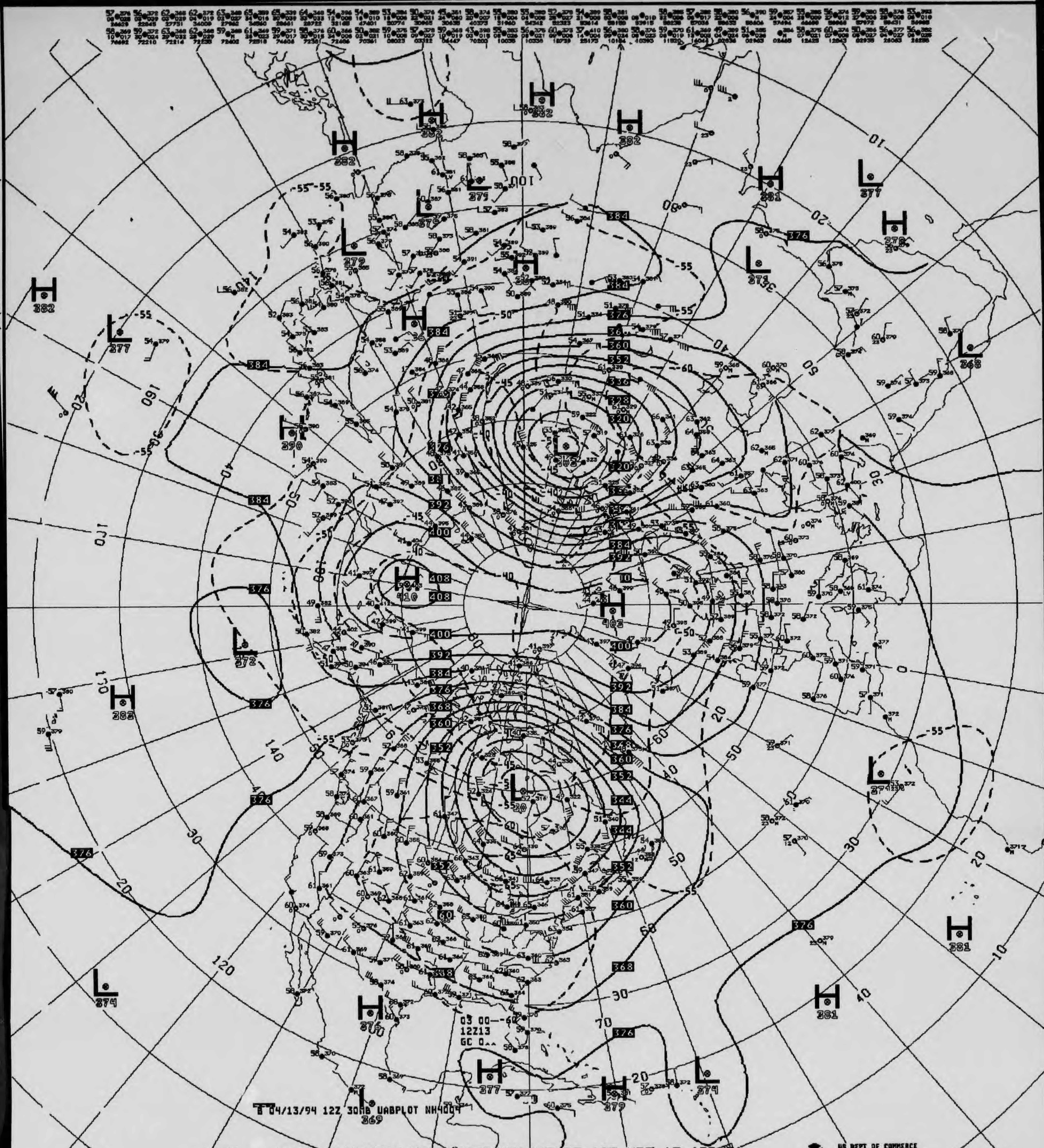
B 04/13/94 12Z 30MB UABPLOT NH4004
03 00--60
12Z13
GC 0..
H 410
H 405
L 302
L 30
H 382
H 392
H 381
H 377
H 379
H 376
H 381
L 374
L 372
L 377
L 279
L 371
L 368
H 390
H 384
376
384
392
400
408
360
352
344
368
-55
-50
-45
-40
20
30
40
50
60
10

V432 .. 030MB ANALYSIS HEIGHTS/TEMPERATURE 12Z WED 13 APR 94

US DEPT OF COMMERCE
NOAA/NWS/NMC WASHINGTON

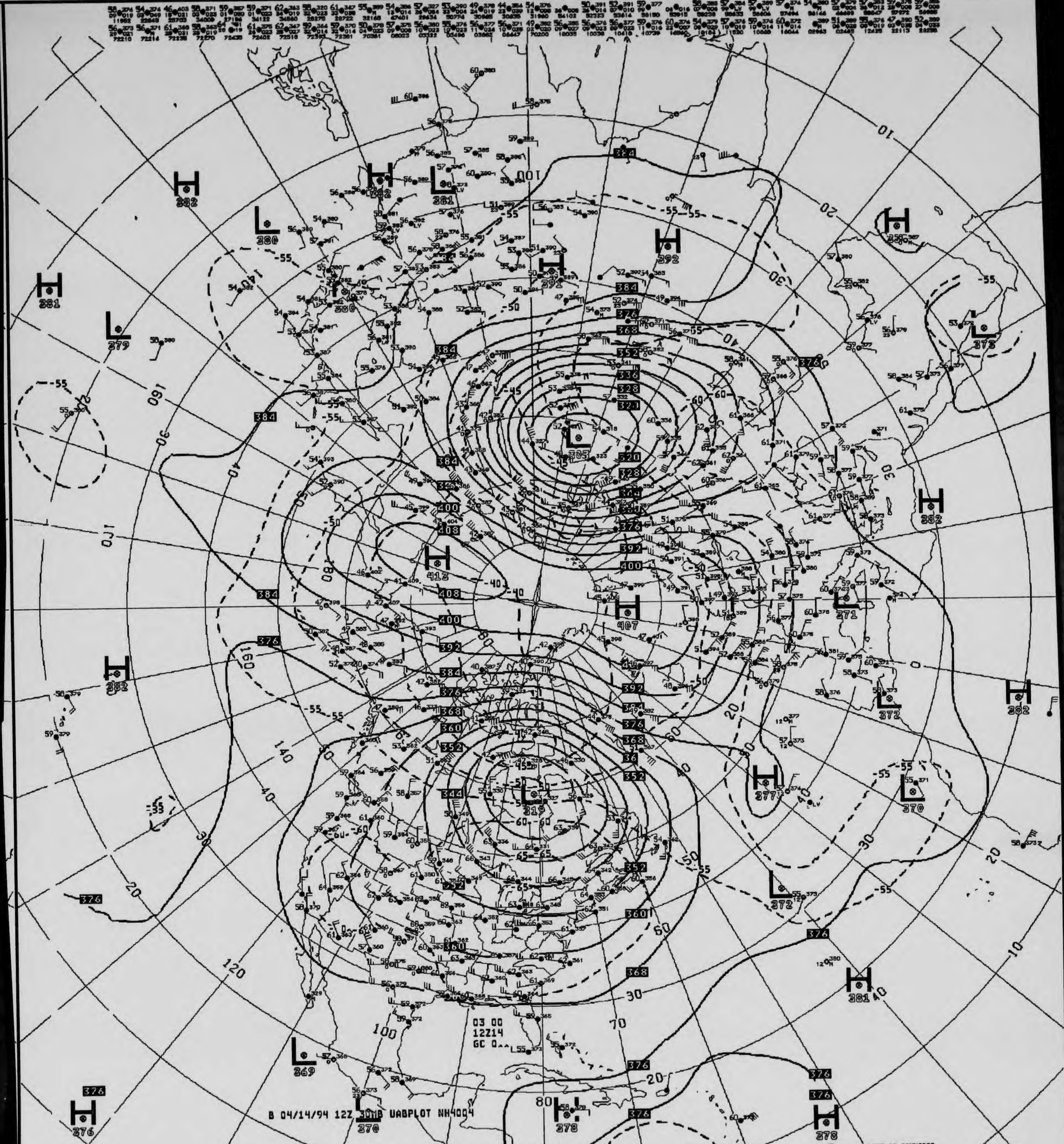
B 04/14/94 12Z 30MB UABPLOT NH4004
03 00
12Z14
H
413
H
407
L
319
L
321
384
376
368
360
352
344
400
408
392
-55
-50
-60
-65

V432 ^^ 030MB ANALYSIS HEIGHTS/TEMPERATURE 12Z THU 14 APR 94

US DEPT OF COMMERCE
NOAA/NWS/NMC WASHINGTON

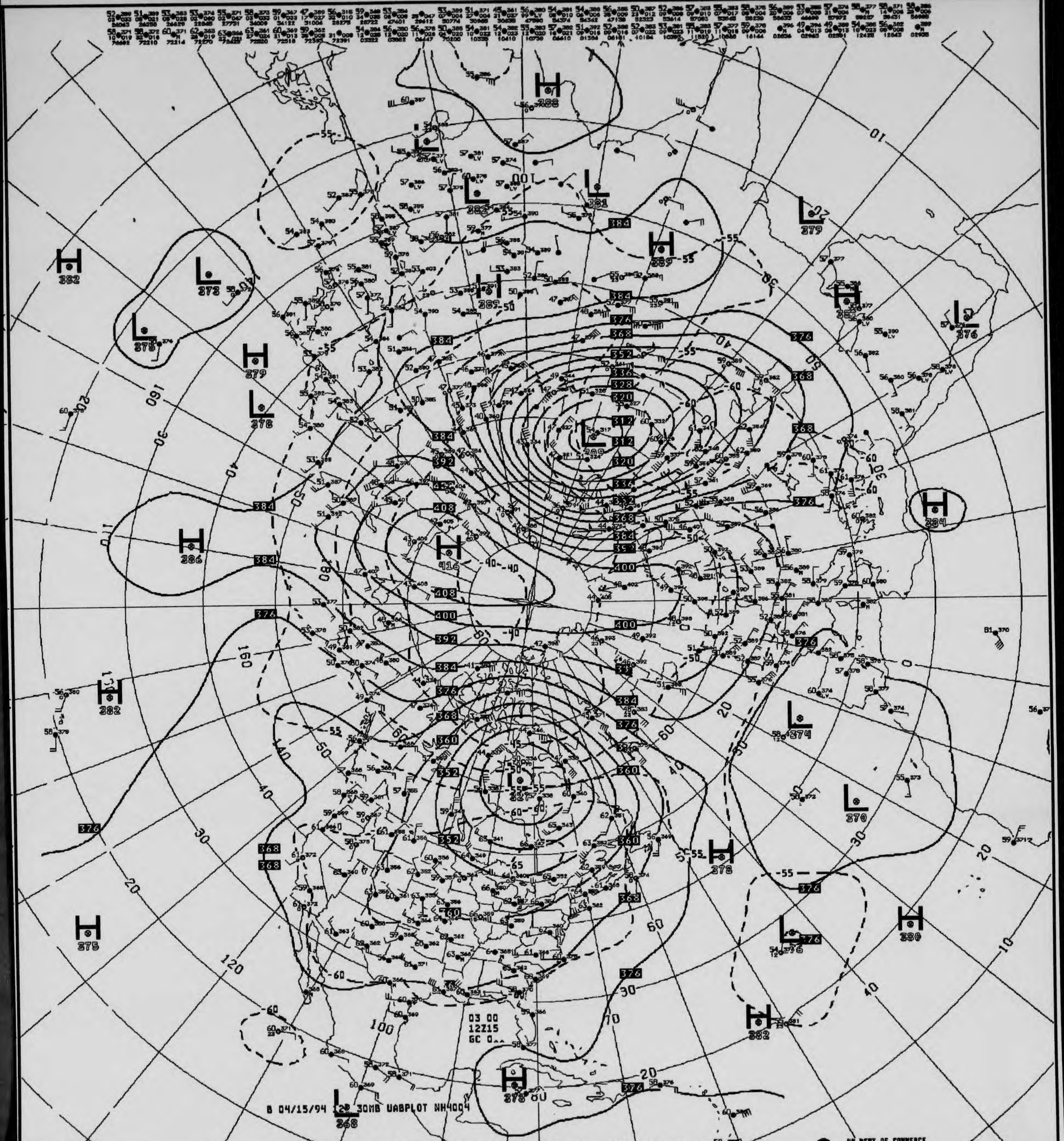
03 00
12Z15
GC 0..
B 04/15/94 12Z 30MB UABPLOT NH4004

030MB ANALYSIS HEIGHTS/TEMPERATURE 12Z FRI 15 APR 94

US DEPT OF COMMERCE
NOAA/NWS/NMC WASHINGTON

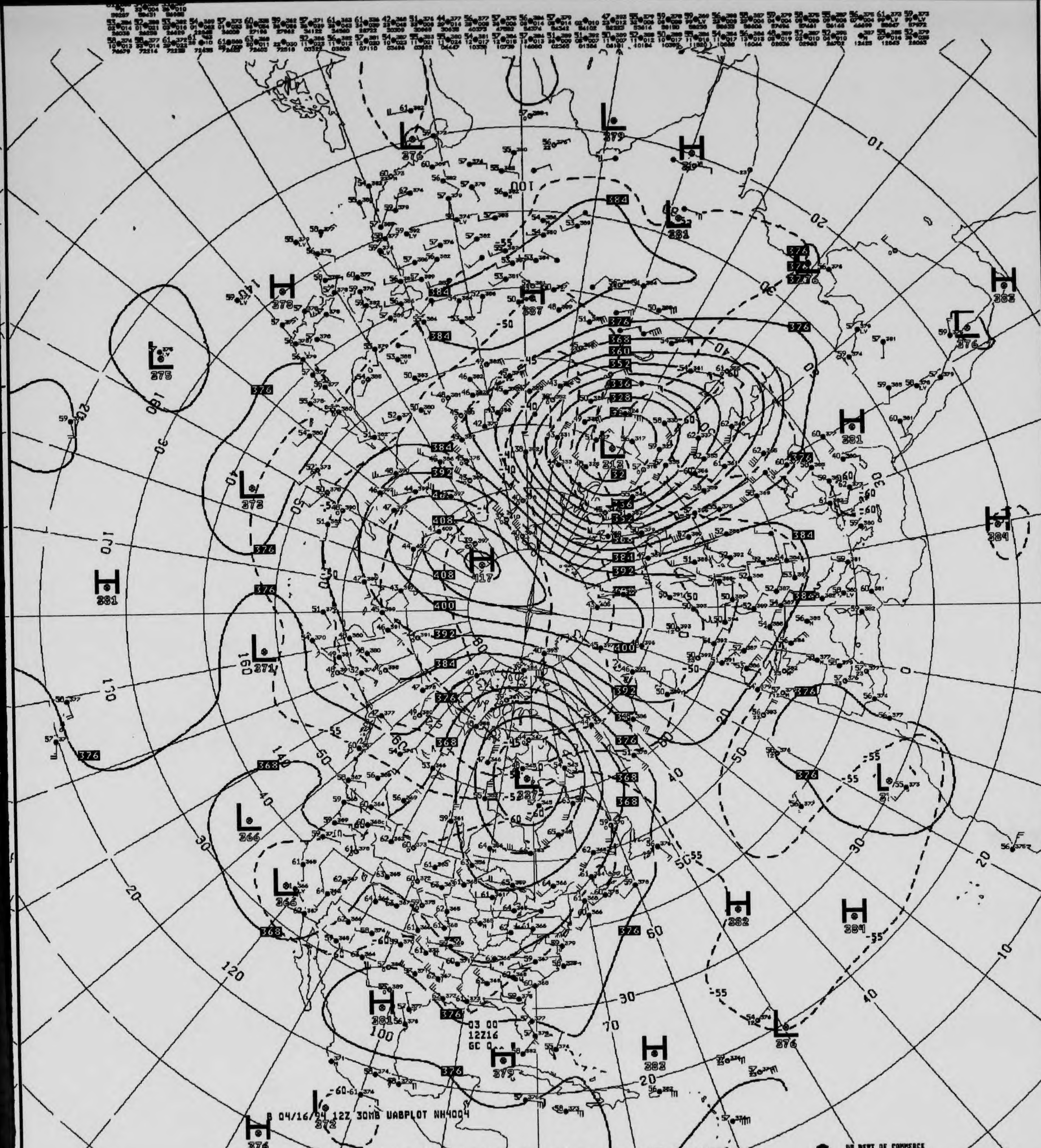
B 04/16/94 12Z 30MB UABPLOT NH4004
03 00
12Z16
GC 0

V432 ^^ 030MB ANALYSIS HEIGHTS/TEMPERATURE 12Z SAT 16 APR 94

US DEPT OF COMMERCE
NOAA/NWS/NMC WASHINGTON

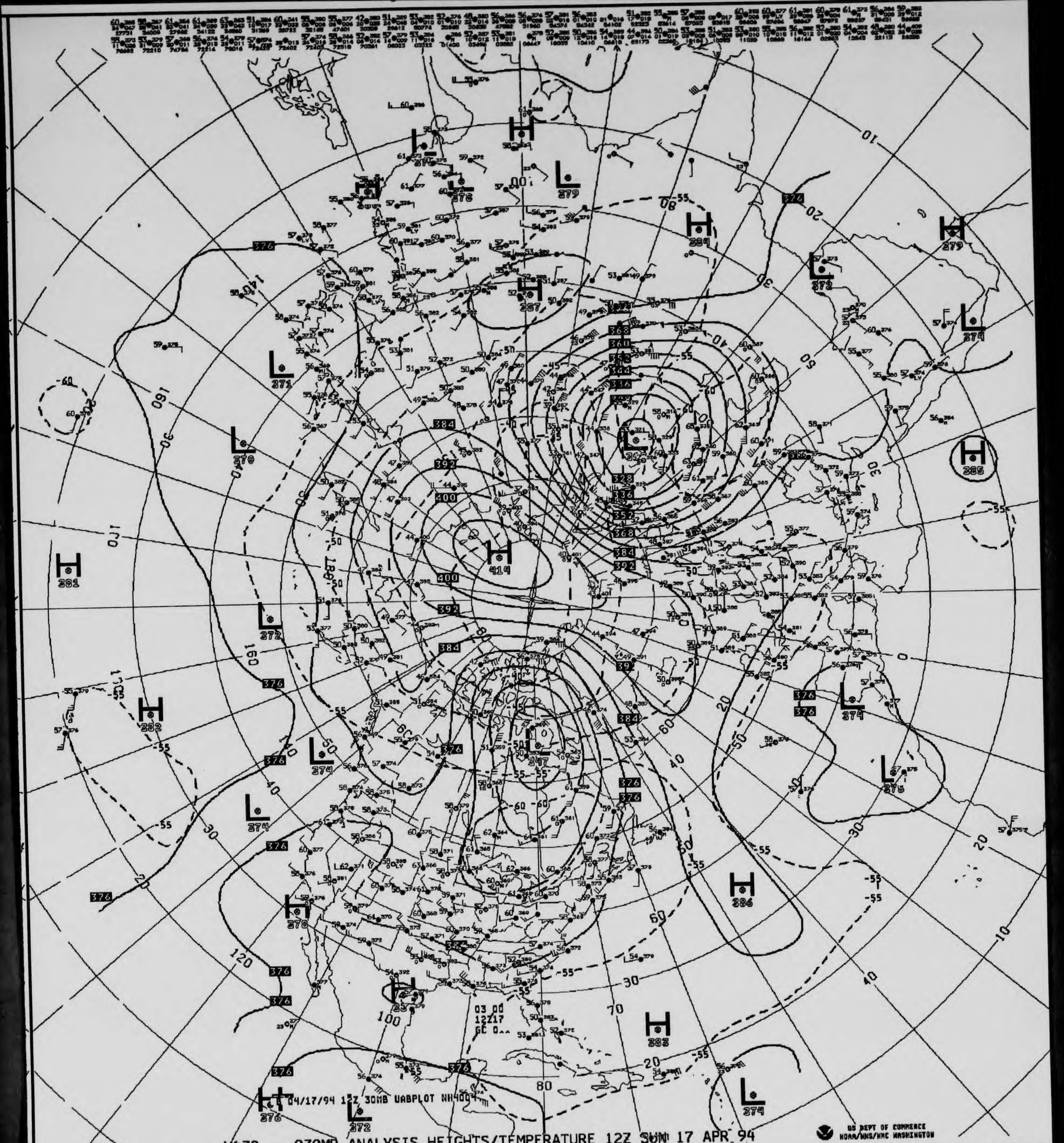
04/17/94 12Z 30MB UABPLOT NH4004
H 414
H 387
H 384
H 385
H 386
H 383
H 382
H 381
L 279
L 371
L 370
L 372
L 274
L 275
L 347
376
384
392
400
10
20
30
40
60
80
100
120
140
160
180
-50
-55
-60

V432 .. 030MB ANALYSIS HEIGHTS/TEMPERATURE 12Z SUN 17 APR 94

US DEPT OF COMMERCE
NOAA/NWS/NMC WASHINGTON

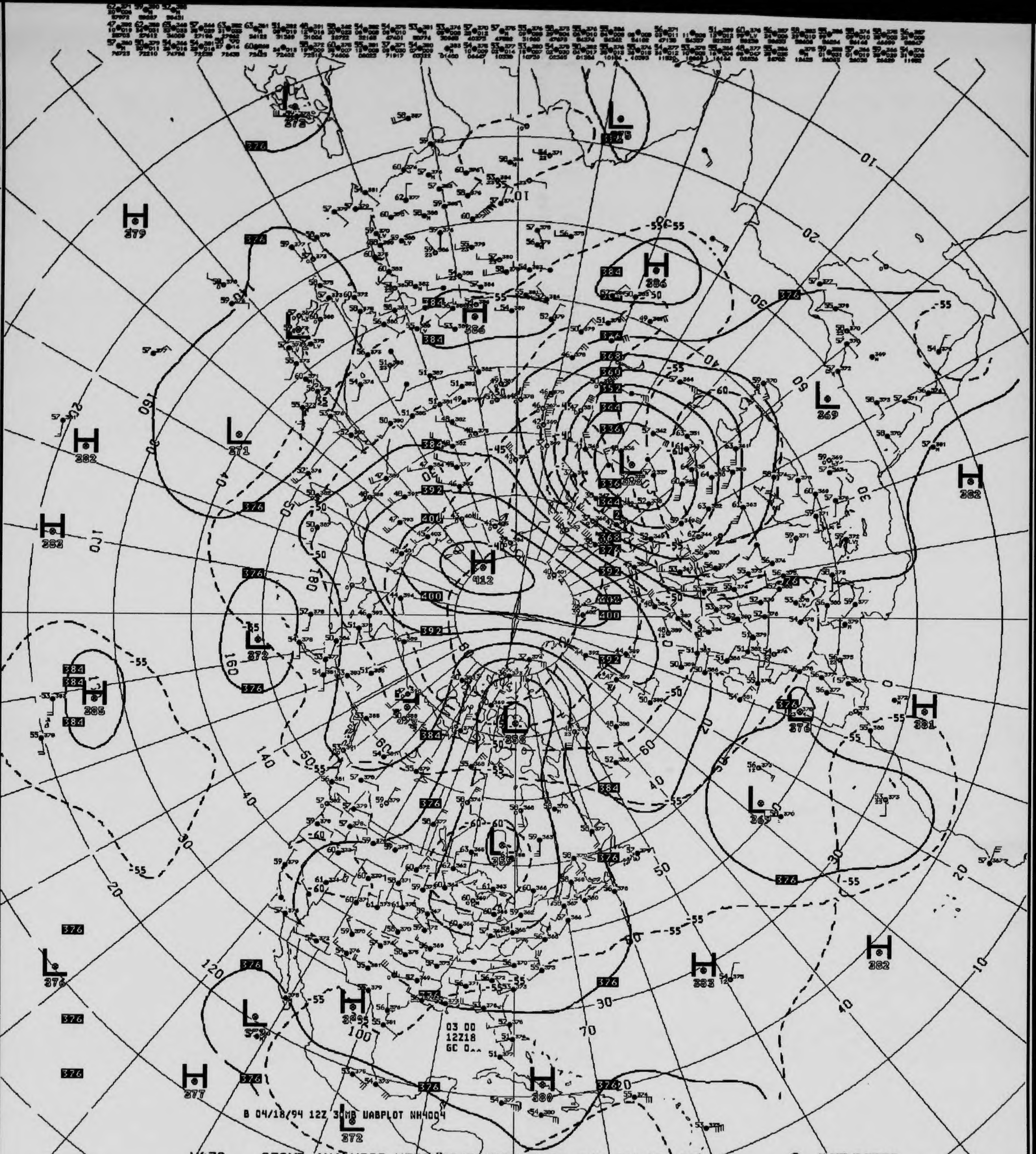
03 00
12Z18
GC 0
B 04/18/94 12Z 30MB UABPLOT NH4004

V432 ^^ 030MB ANALYSIS HEIGHTS/TEMPERATURE 12Z MON 18 APR 94

US DEPT OF COMMERCE
NOAA/NWS/NMC WASHINGTON

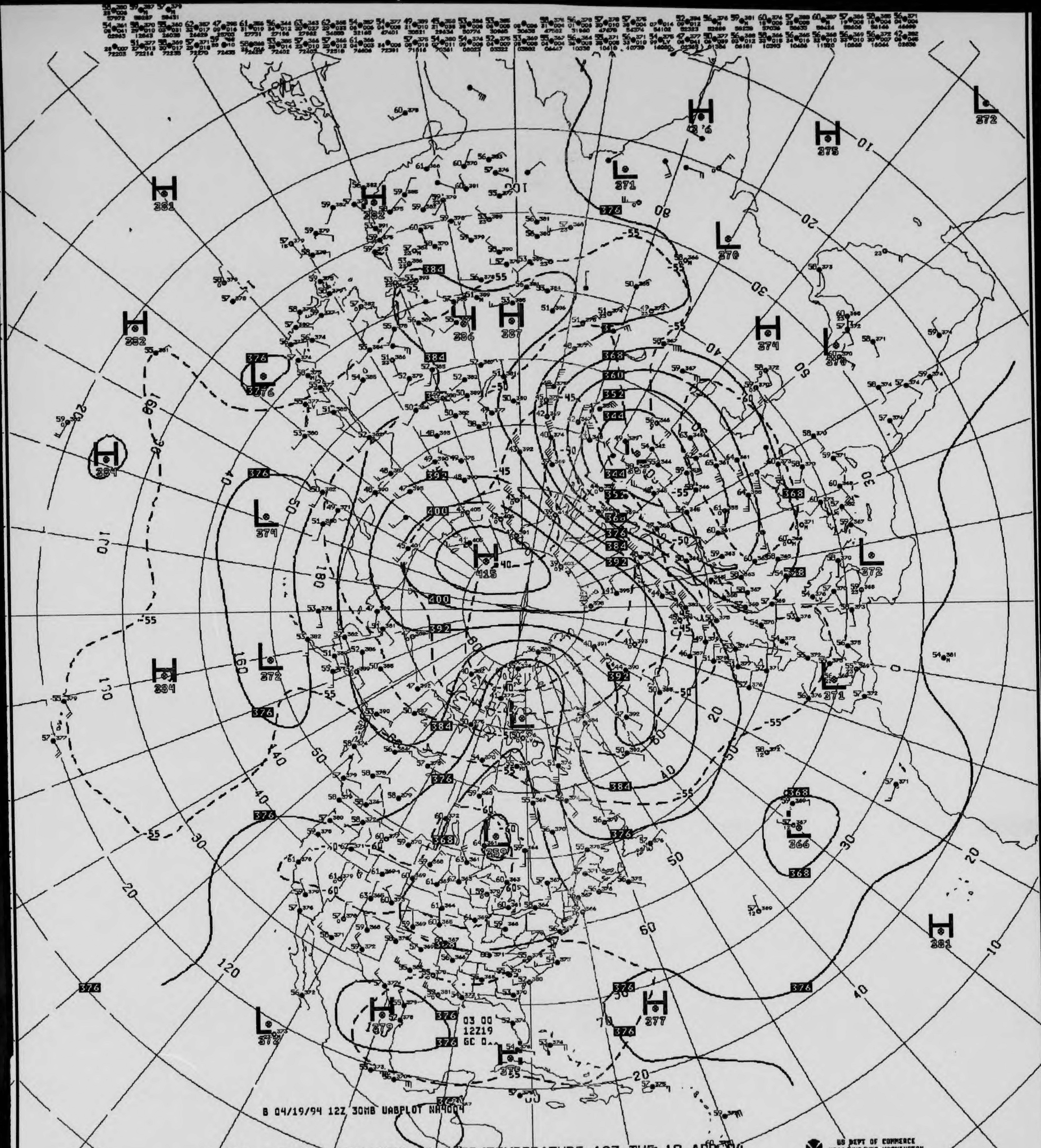
B 04/19/94 12Z 30MB UABPLOT NH4004
03 00
12Z19
GC 0..
H
415
400
392
384
376
368
360
352
344
L
H
-55
-50
-45
-40

V432 .. 030MB ANALYSIS HEIGHTS/TEMPERATURE 12Z TUE 19 APR 94

US DEPT OF COMMERCE
NOAA/NWS/NMC WASHINGTON

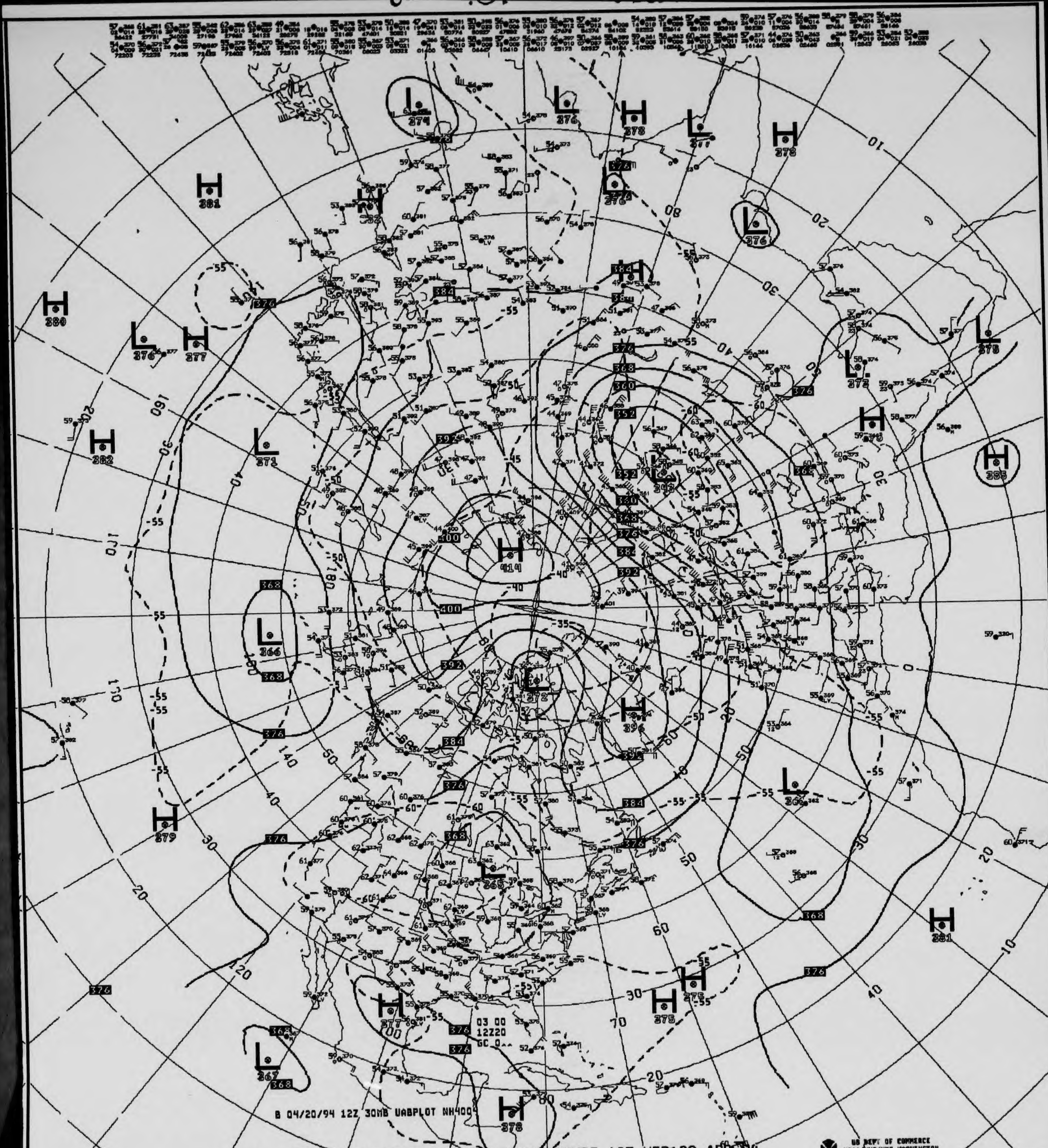
B 04/20/94 12Z 30MB UABPLOT NH400
03 00
12Z20
GC 0
H 414
L 342
L 372
H 396
L 366
H 381
H 380
H 382
H 379
L 371
L 376
H 377
L 374
L 376
H 378
L 377
H 378
L 376
H 385
L 372
L 365
H 375
H 378
H 377
L 367
H 381
L 366
H 378
US DEPT OF COMMERCE
NOAA/NWS/NMC WASHINGTON

V432 .. 030MB ANALYSIS HEIGHTS/TEMPERATURE 12Z WED 20 APR 94

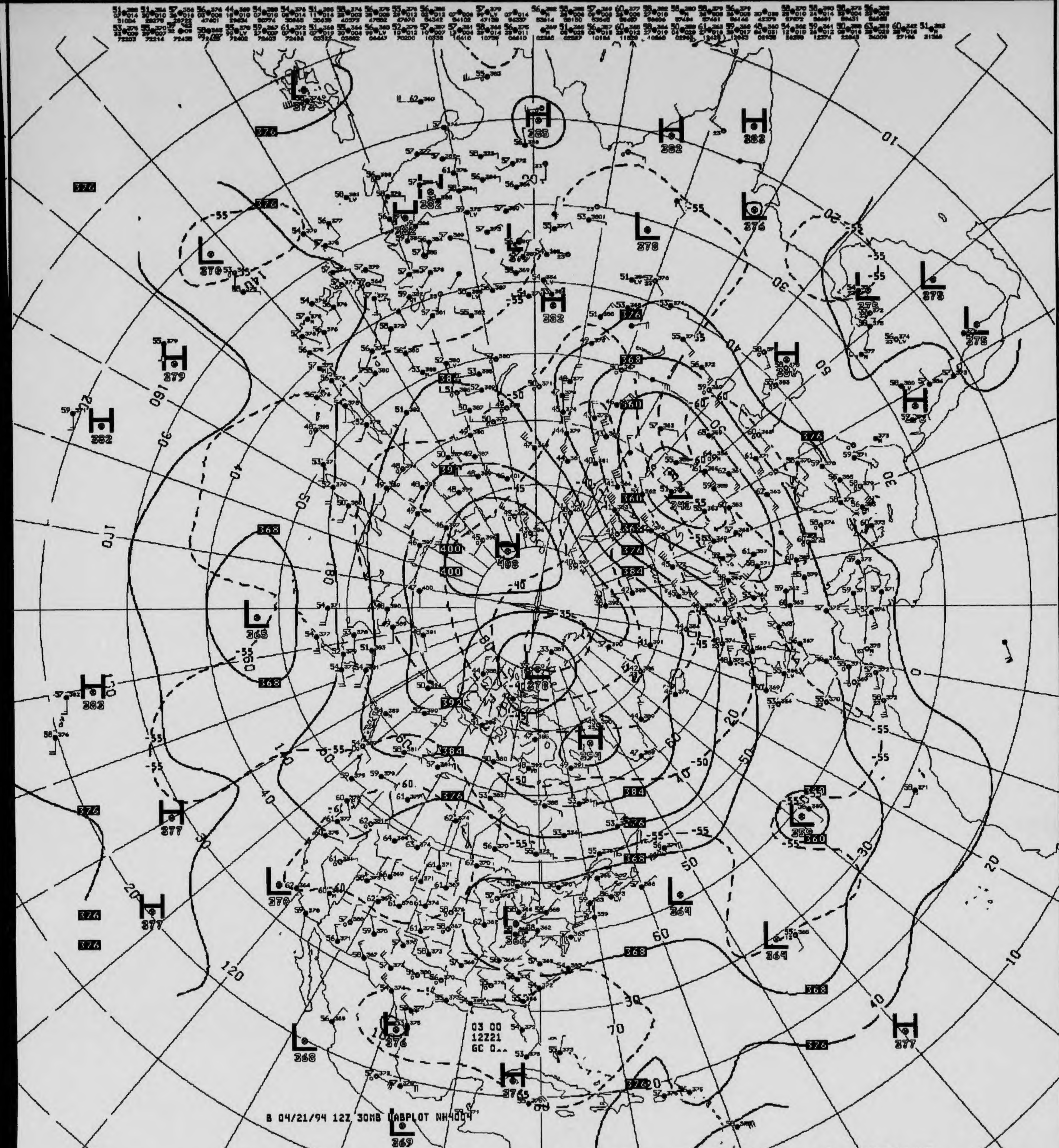
03 00
12Z21
GC 0^^
B 04/21/94 12Z 30MB UABPLOT NH4004

V432 ^^ 030MB ANALYSIS HEIGHTS/TEMPERATURE 12Z THU 21 APR 94

US DEPT OF COMMERCE
NOAA/NWS/NMC WASHINGTON

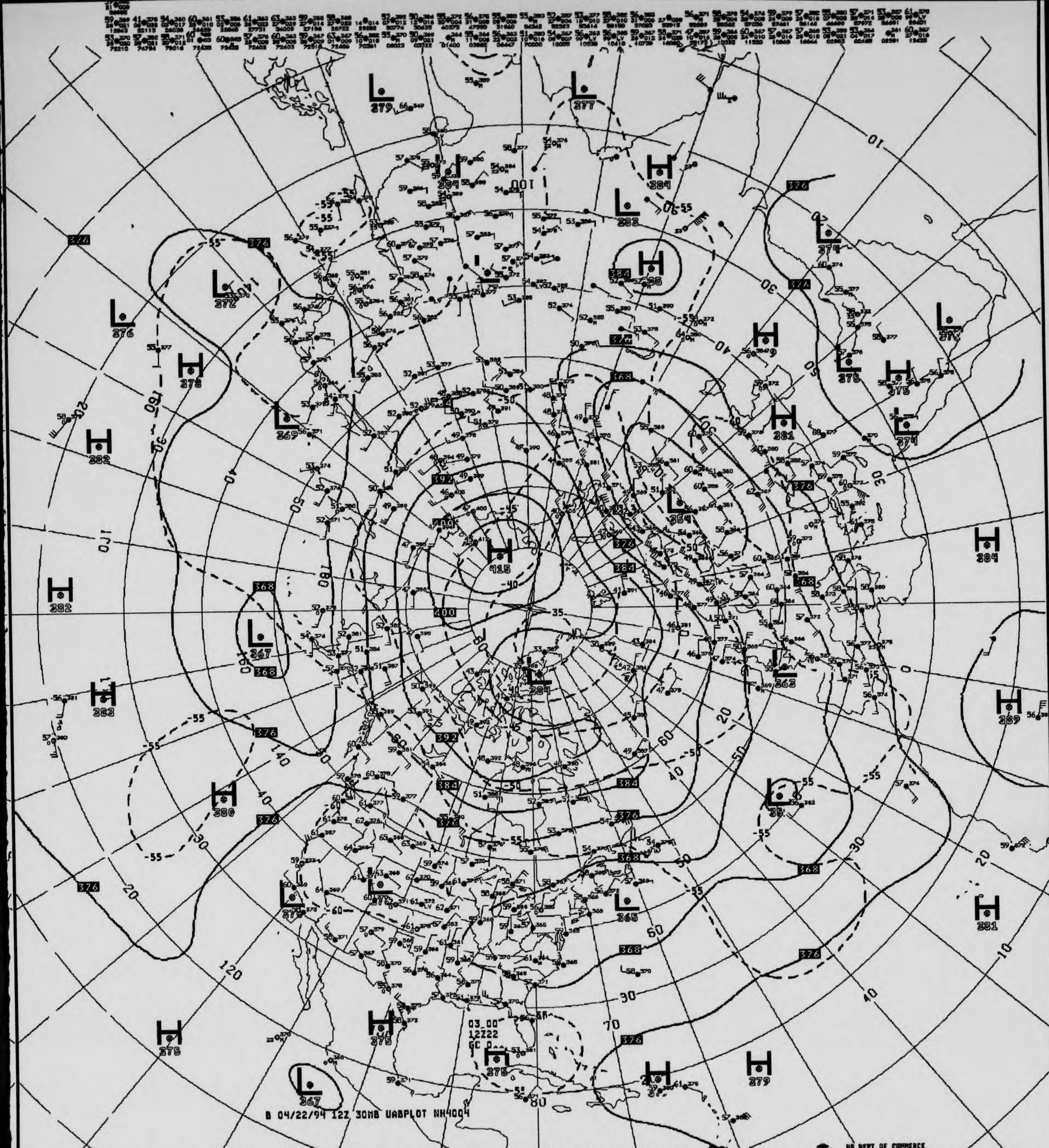
B 04/22/94 12Z 30MB UABPLOT NH4004
03.00
12Z22
GC 0
H 415
L 384
L 354
L 363
L 367
H 384
H 386
H 381
H 389
H 384
H 382
H 380
H 378
H 375
H 379
H 381
H 382
H 383
L 372
L 376
L 369
L 365
L 279
L 277
376
384
392
400
368

V432 ^^ 030MB ANALYSIS HEIGHTS/TEMPERATURE 12Z FRI 22 APR 94

US DEPT OF COMMERCE
NOAA/NWS/NMC WASHINGTON

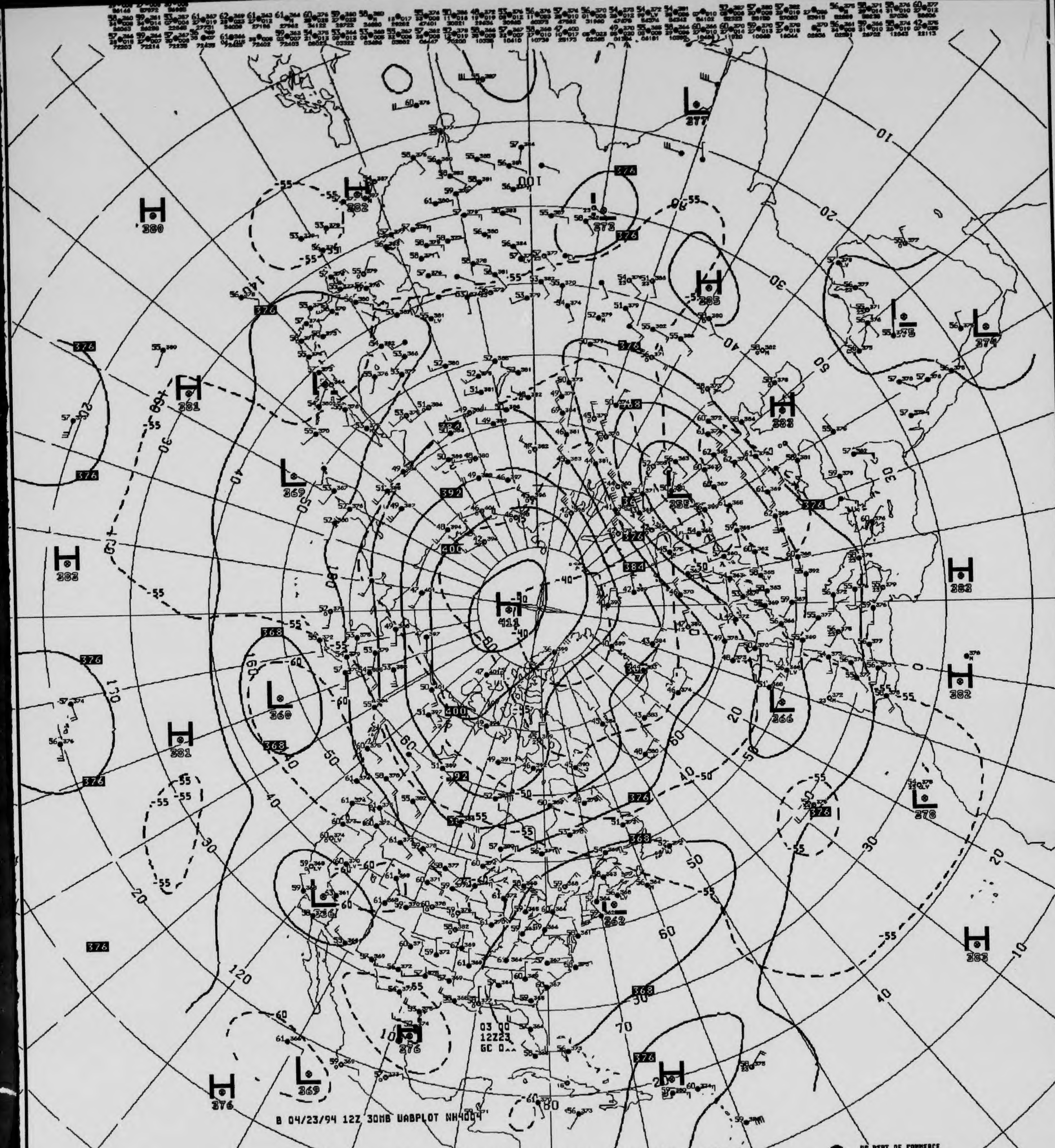
B 04/23/94 12Z 30MB UABPLOT NH4004
03 00
12Z23
GC 0..

V432 .. 030MB ANALYSIS HEIGHTS/TEMPERATURE 12Z SAT 23 APR 94

US DEPT OF COMMERCE
NOAA/NWS/NMC WASHINGTON

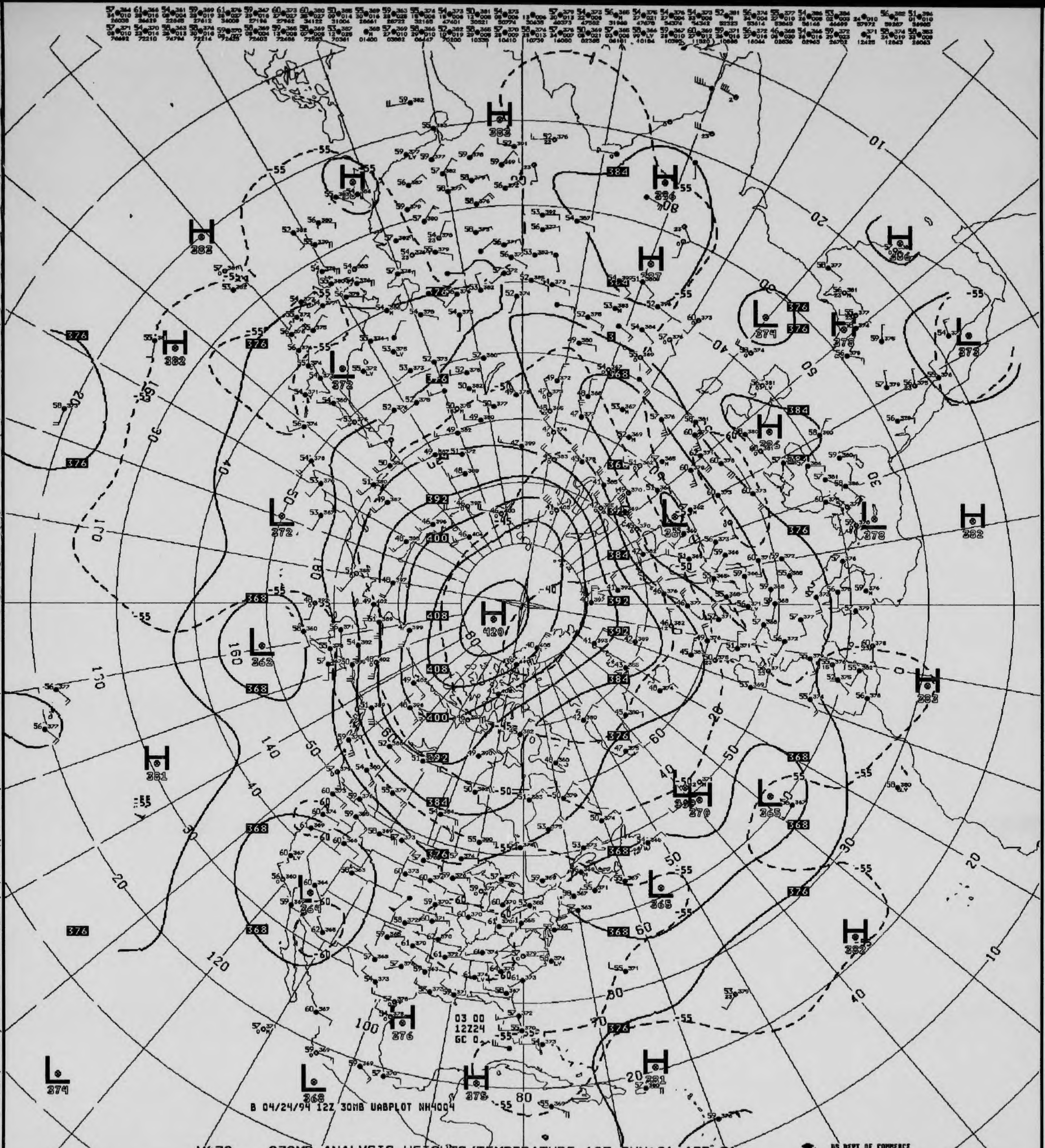
B 04/24/94 12Z 30MB UABPLOT NH4004
03 00
12Z24
GC 0
H
420
392
400
408
384
376
368
L
362
-55
-50
-40
10
20
30
40
50
60
80
100
120
140
160
180

V432 ^^ 030MB ANALYSIS HEIGHTS/TEMPERATURE 12Z SUN 24 APR 94

US DEPT OF COMMERCE
NOAA/NWS/NMC WASHINGTON

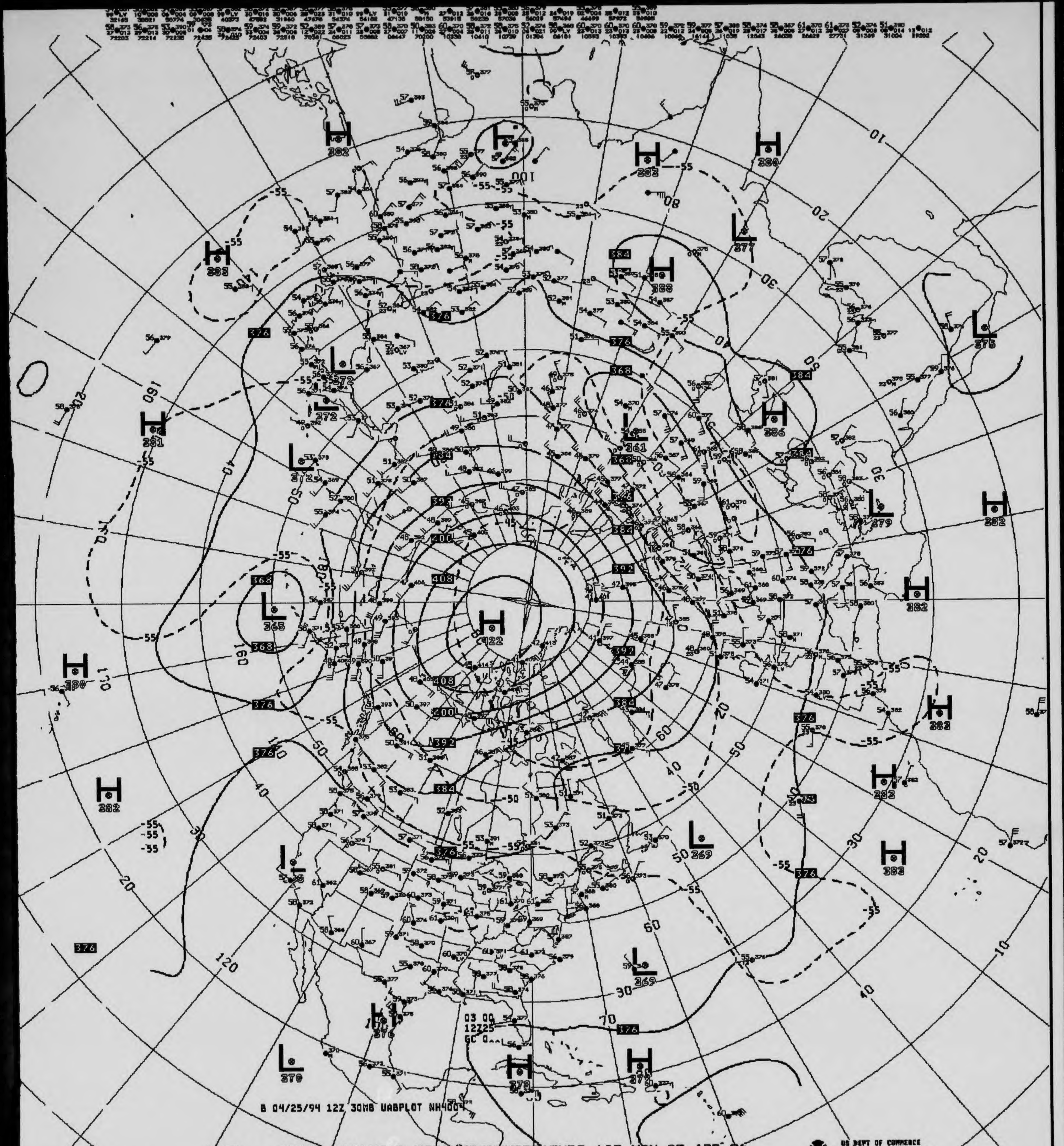
B 04/25/94 12Z 30MB UABPLOT NH4004
03 00
12Z25
GC 0

V432 .. 030MB ANALYSIS HEIGHTS/TEMPERATURE 12Z MON 25 APR 94

US DEPT OF COMMERCE
NOAA/NWS/NMC WASHINGTON

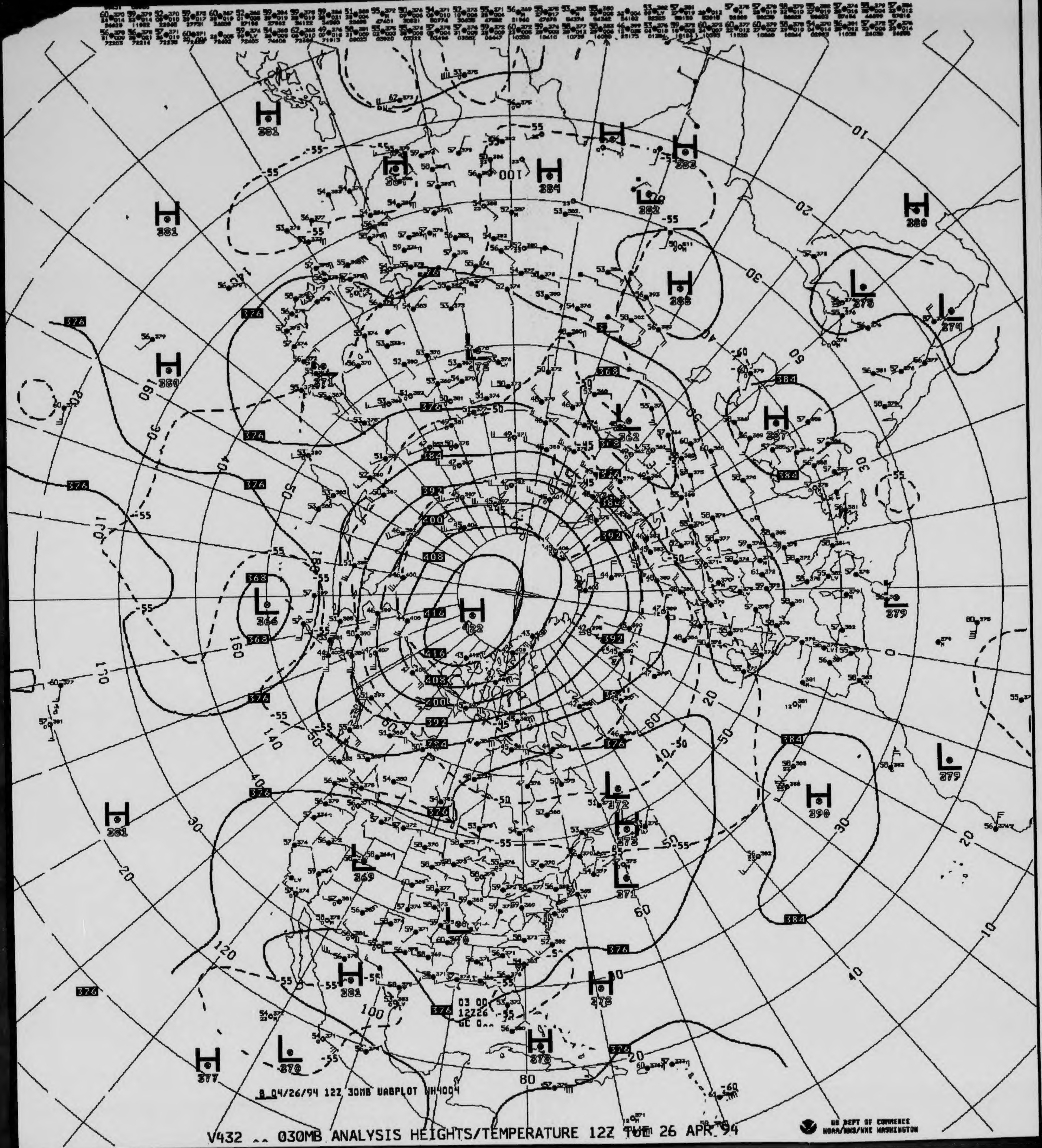

H 381
H 381
H 380
H 384
H 382
H 388
H 380
L 378
L 374
L 362
H 387
L 366
H 422
L 375
L 371
L 372
H 375
L 371
L 369
H 390
L 379
L 279
H 381
H 361
H 378
H 378
H 377
L 370
376
384
392
400
408
416
-55
-50
-45
10
20
30
40
50
60
80
100
120
140
160
03 00
12Z26
B 04/26/94 12Z 30MB UABPLOT WH4004

V432 ^^ 030MB ANALYSIS HEIGHTS/TEMPERATURE 12Z TUE 26 APR 94

US DEPT OF COMMERCE
NOAA/NWS/NMC WASHINGTON

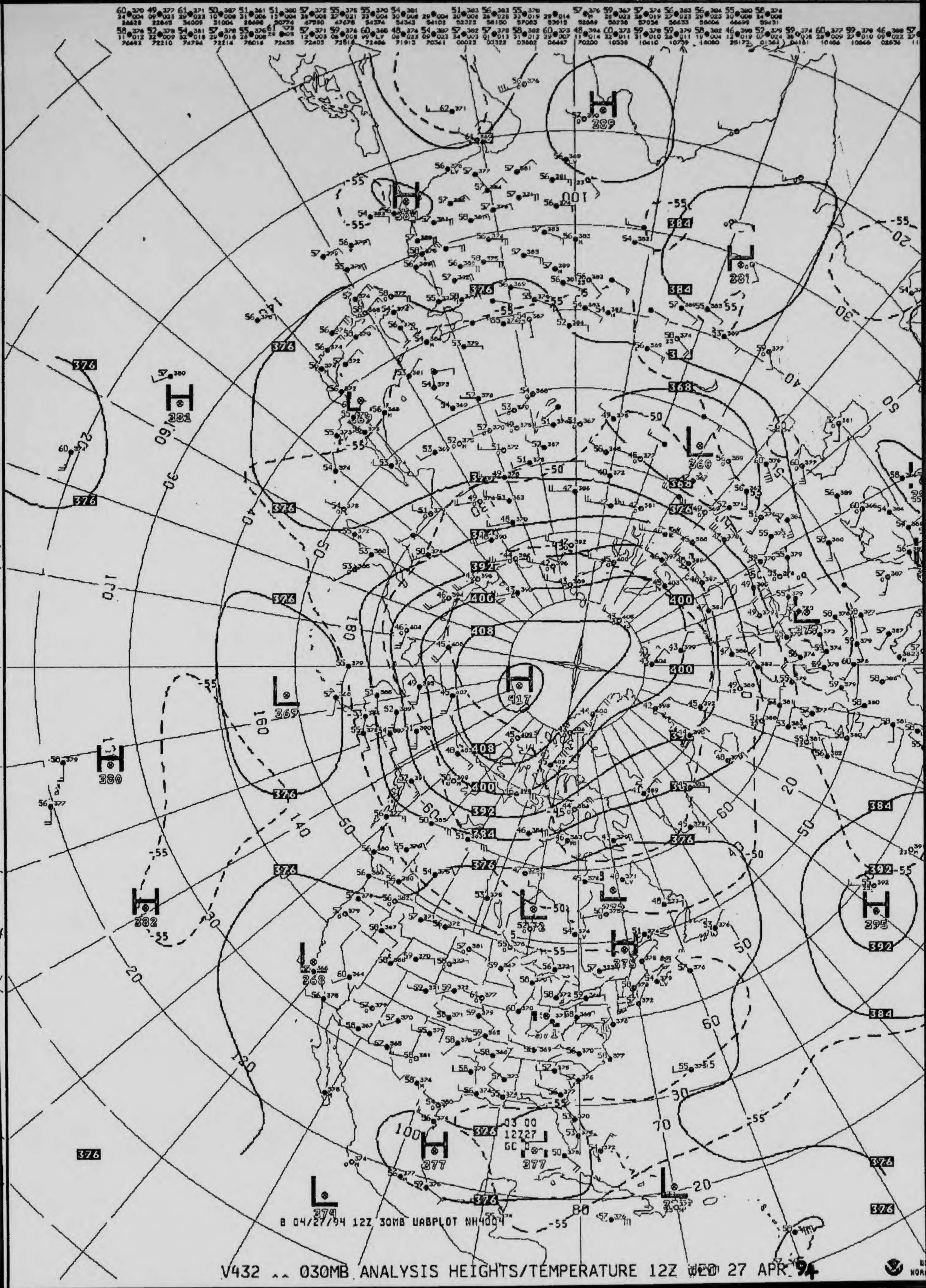
B 04/27/94 12Z 30MB UABPLOT NH4004
H 417
H 389
H 381
H 380
H 382
H 395
H 377
L 369
L 368
L 374
L 360
376
384
392
400
408
-55
-50
20
30
40
50
60
70
80
100
140
160
170
180

V432 ^^ 030MB ANALYSIS HEIGHTS/TEMPERATURE 12Z WED 27 APR 94

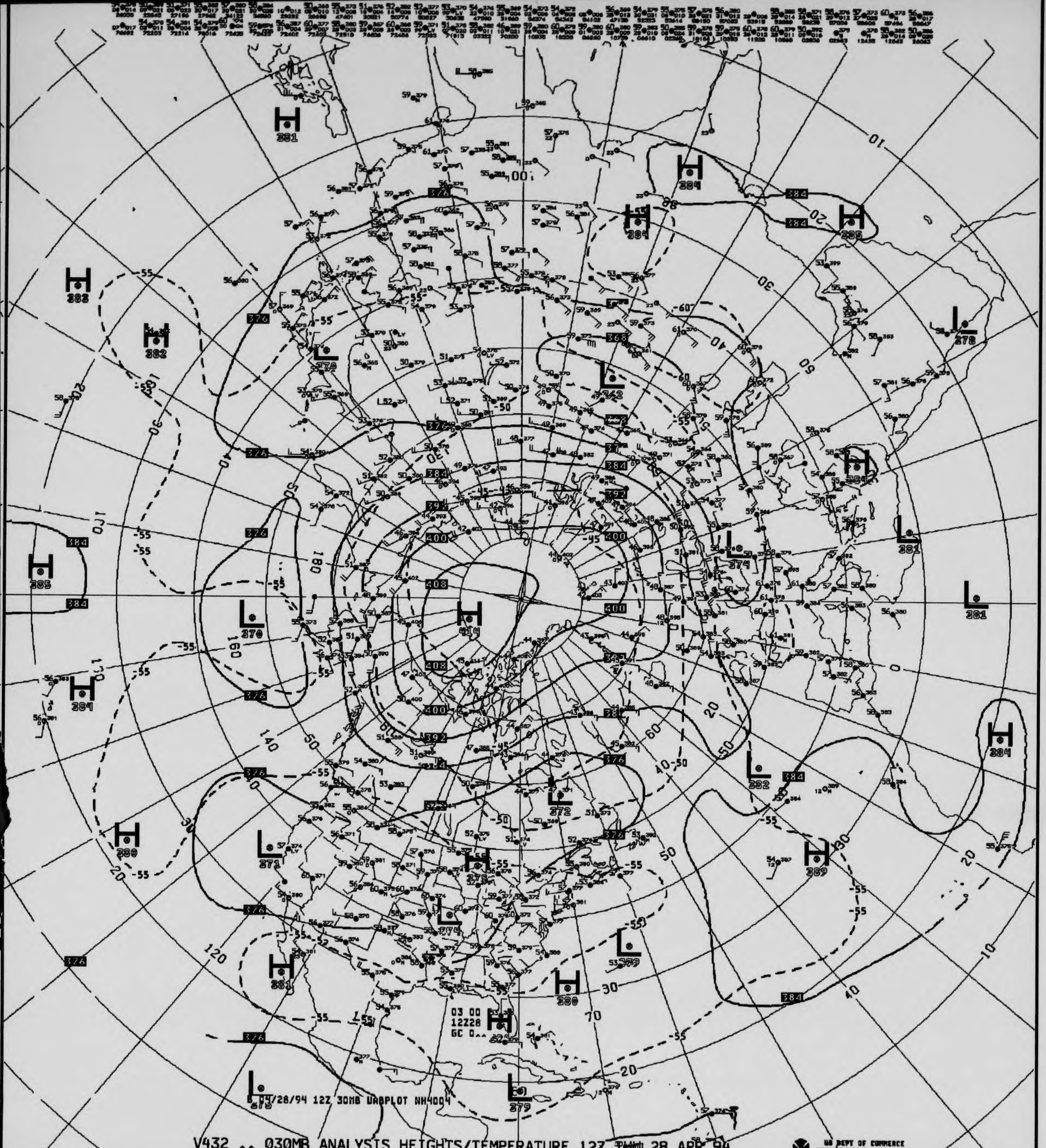
H 414
H 381
H 384
H 385
H 382
H 380
H 389
H 378
L 370
L 371
L 372
L 374
L 378
L 381
L 382
L 379
376
384
392
400
408
-45
-50
-55
-60
10
20
30
40
50
60
70
120
140
160
170
180
8 04/28/94 12Z 30MB UABPLOT NH4004
03 00
12Z28
GC 0..

V432 .. 030MB ANALYSIS HEIGHTS/TEMPERATURE 12Z THU 28 APR 94

US DEPT OF COMMERCE
NOAA/NWS/NMC WASHINGTON

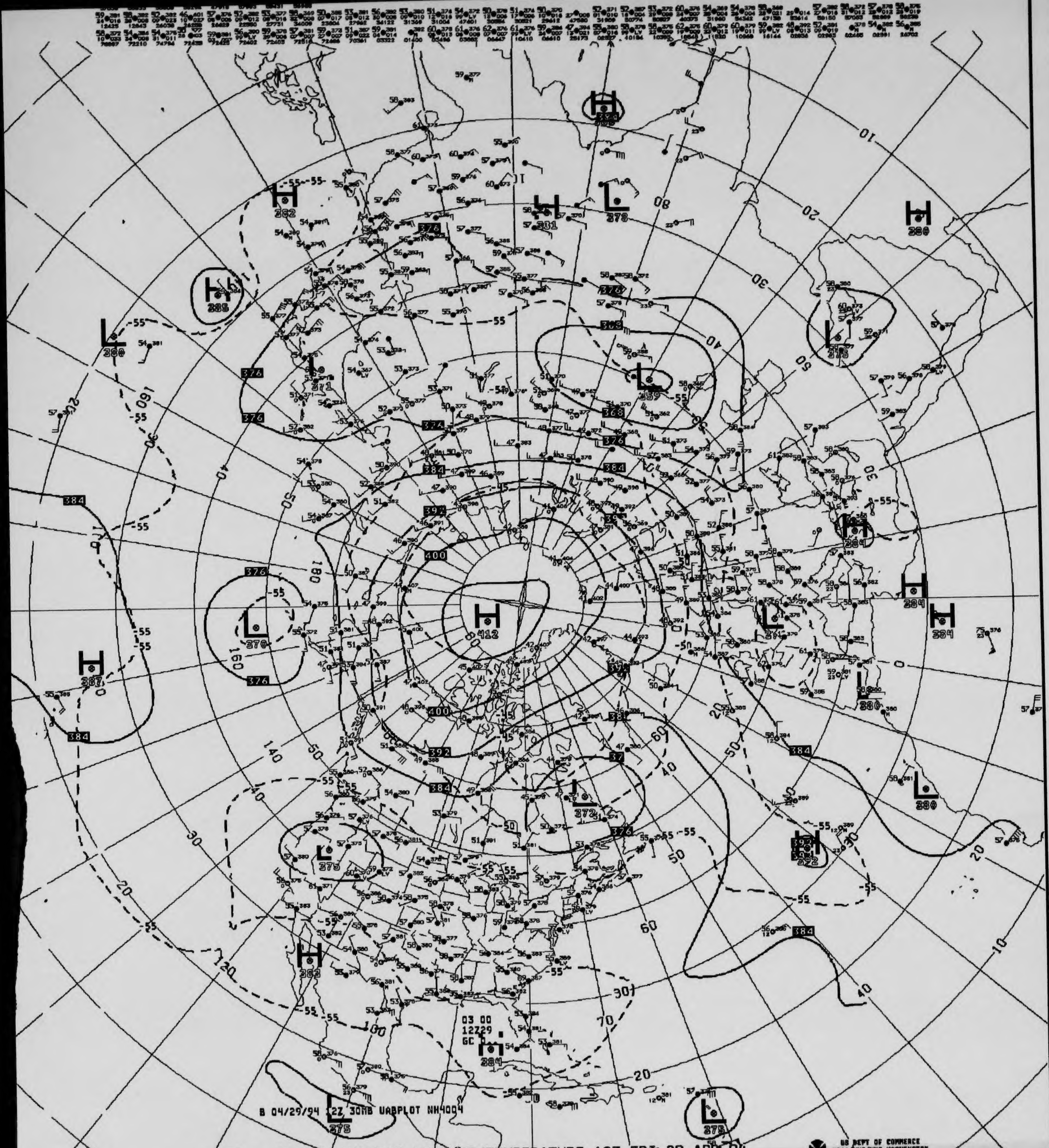
B 04/29/94 12Z 30MB UABPLOT NH4004
03 00
12Z29
GC
H
412
H
382
H
385
L
380
L
370
H
387
L
371
L
359
L
378
H
381
H
380
L
375
H
384
H
384
L
384
L
380
L
380
L
373
L
375
H
382
H
384
L
375
L
375
H
388
400
392
384
376
368
-55
10
20
30
40
50
60
70
80
100
120
140
160
180

V432 .. 030MB ANALYSIS HEIGHTS/TEMPERATURE 12Z FRI 29 APR 94

US DEPT OF COMMERCE
NOAA/NWS/NMC WASHINGTON

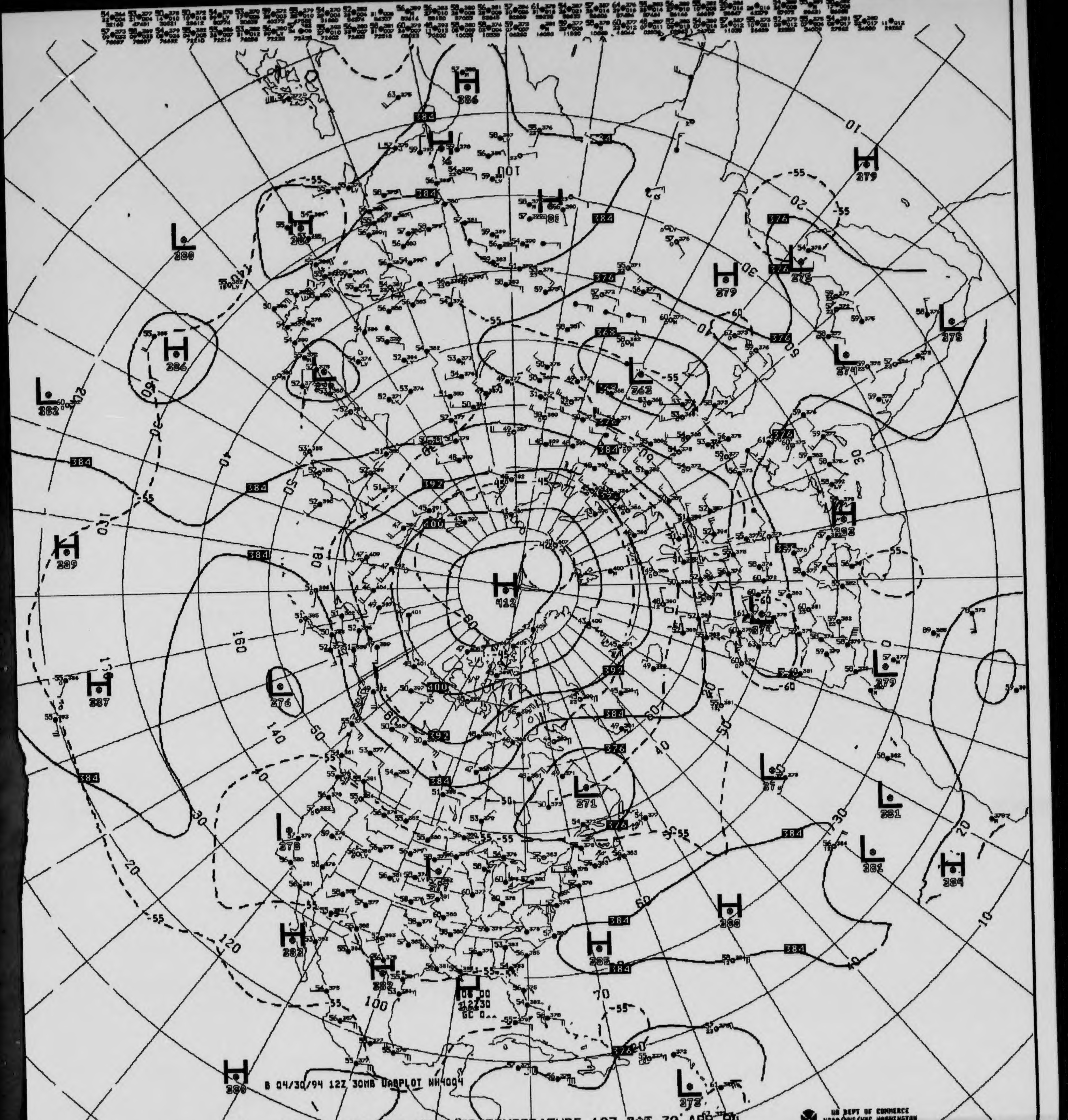
B 04/30/94 12Z 30MB UABPLOT NH4004
H
412
H
386
H
279
L
362
L
271
384
392
400
376
368

V432 .. 030MB ANALYSIS HEIGHTS/TEMPERATURE 12Z SAT 30 APR 94

US DEPT OF COMMERCE
NOAA/NWS/NMC WASHINGTON

AA Form 48 - 366E
v. 8 - 83)

U.S. Department of Commerce
National Oceanic and Atmospheric Administration
National Environmental Satellite, Data, and Information Service
National Climatic Data Center

10 MB CONSTANT PRESSURE CHARTS

STRATOSPHERIC

ALL RECORDS ARE THE BEST AVAILABLE FOR FILMING

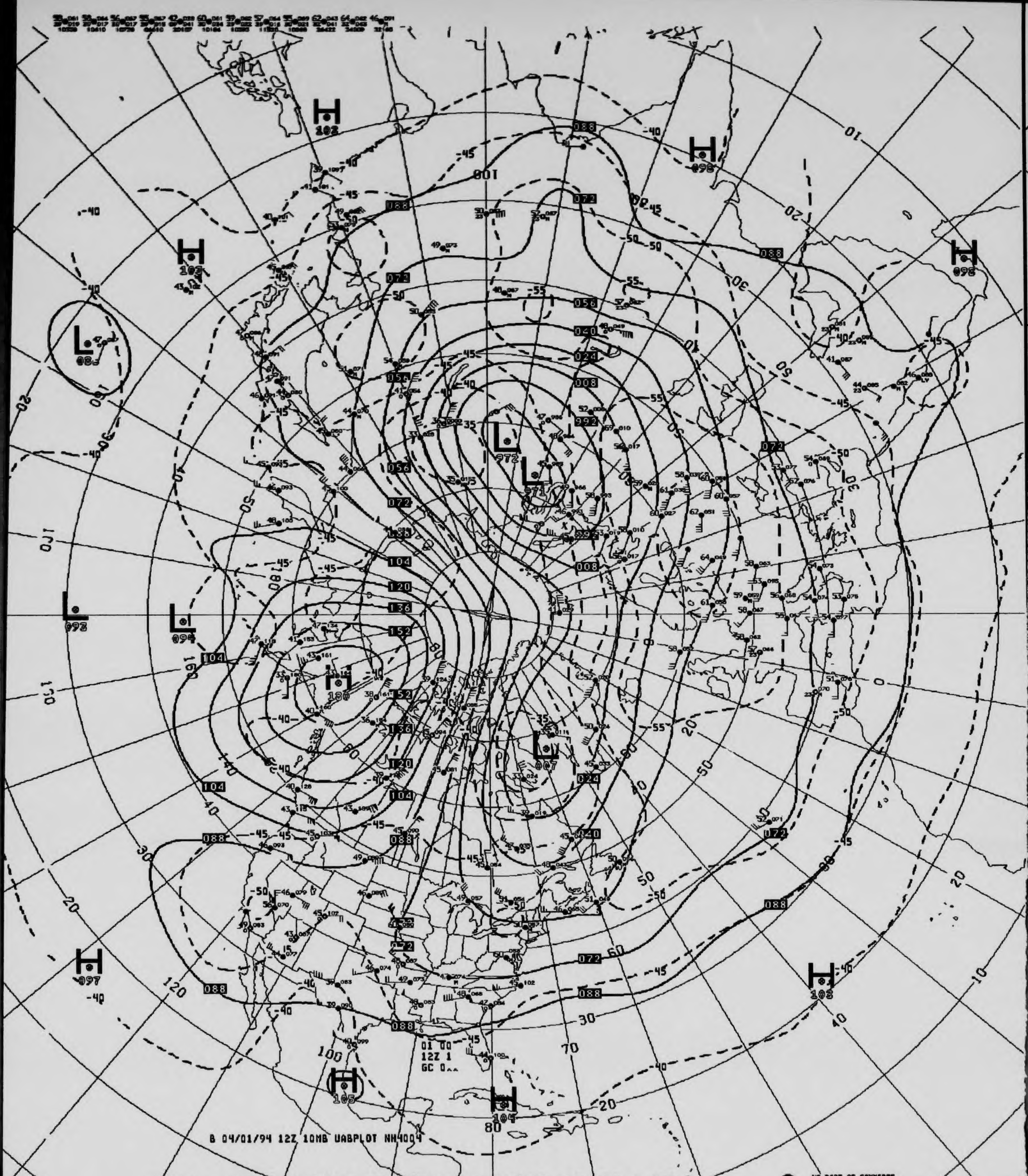
H 102
H 102
H 098
H 096
L 086
L 093
L 094
L 972
L 971
H 180
L 007
H 097
H 103
H 105
H 104
B 04/01/94 12Z 10MB UABPLOT NH4004
01 00
12Z 1
GC 0^^

V433 ^^ 010MB ANALYSIS HEIGHTS/TEMPERATURE 12Z FRI 1 APR 94

US DEPT OF COMMERCE
NOAA/NWS/NMC WASHINGTON

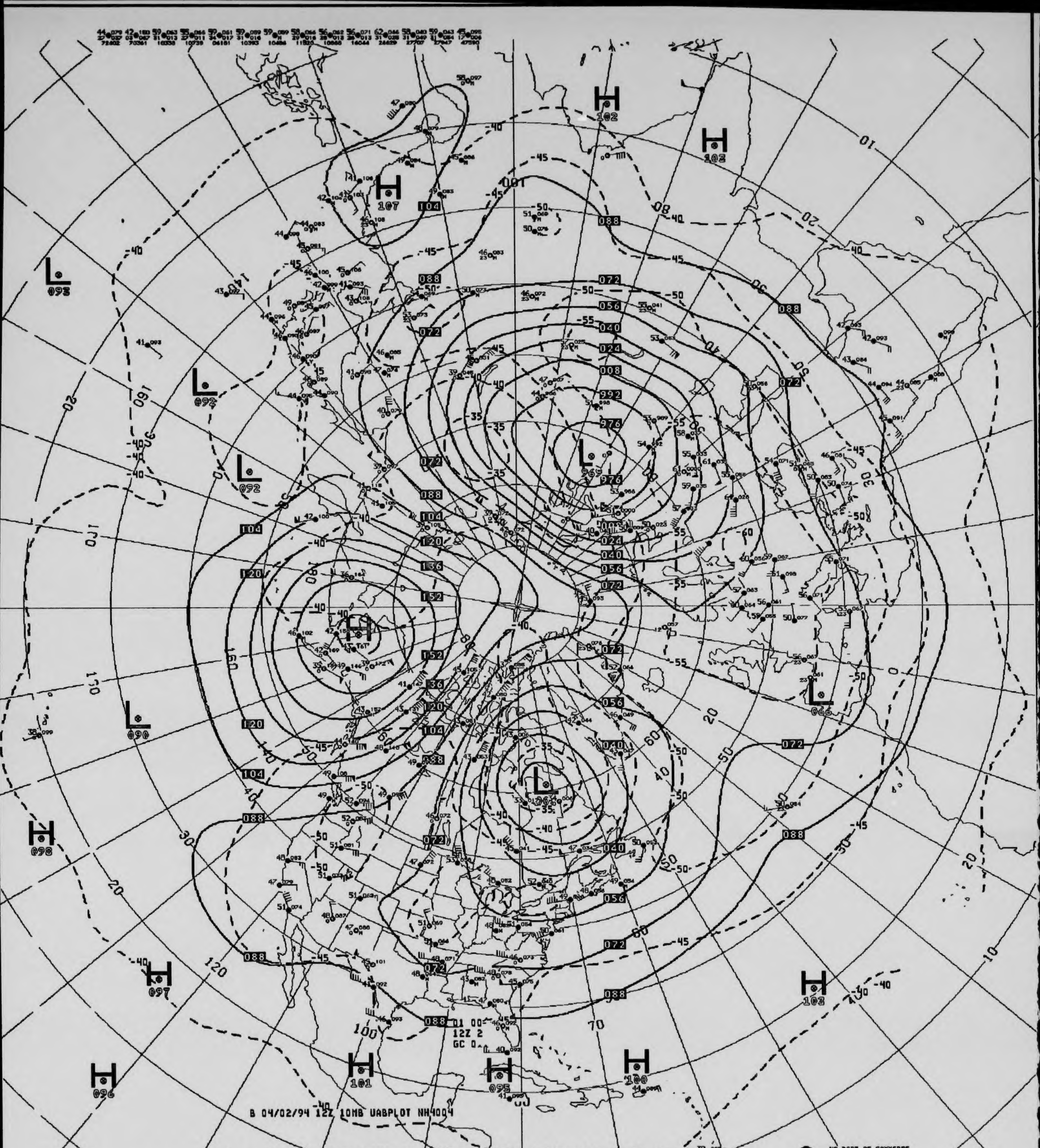
B 04/02/94 12Z 10MB UABPLOT NH4004
01 00
12Z 2
GC 0
H 107
H 102
H 103
H 101
H 095
H 100
H 096
H 097
H 098
H 103
L 093
L 092
L 092
L 090
L 066
L 965

V433 .. 010MB ANALYSIS HEIGHTS/TEMPERATURE 12Z SAT 2 APR 94

US DEPT OF COMMERCE
NOAA/NWS/NMC WASHINGTON

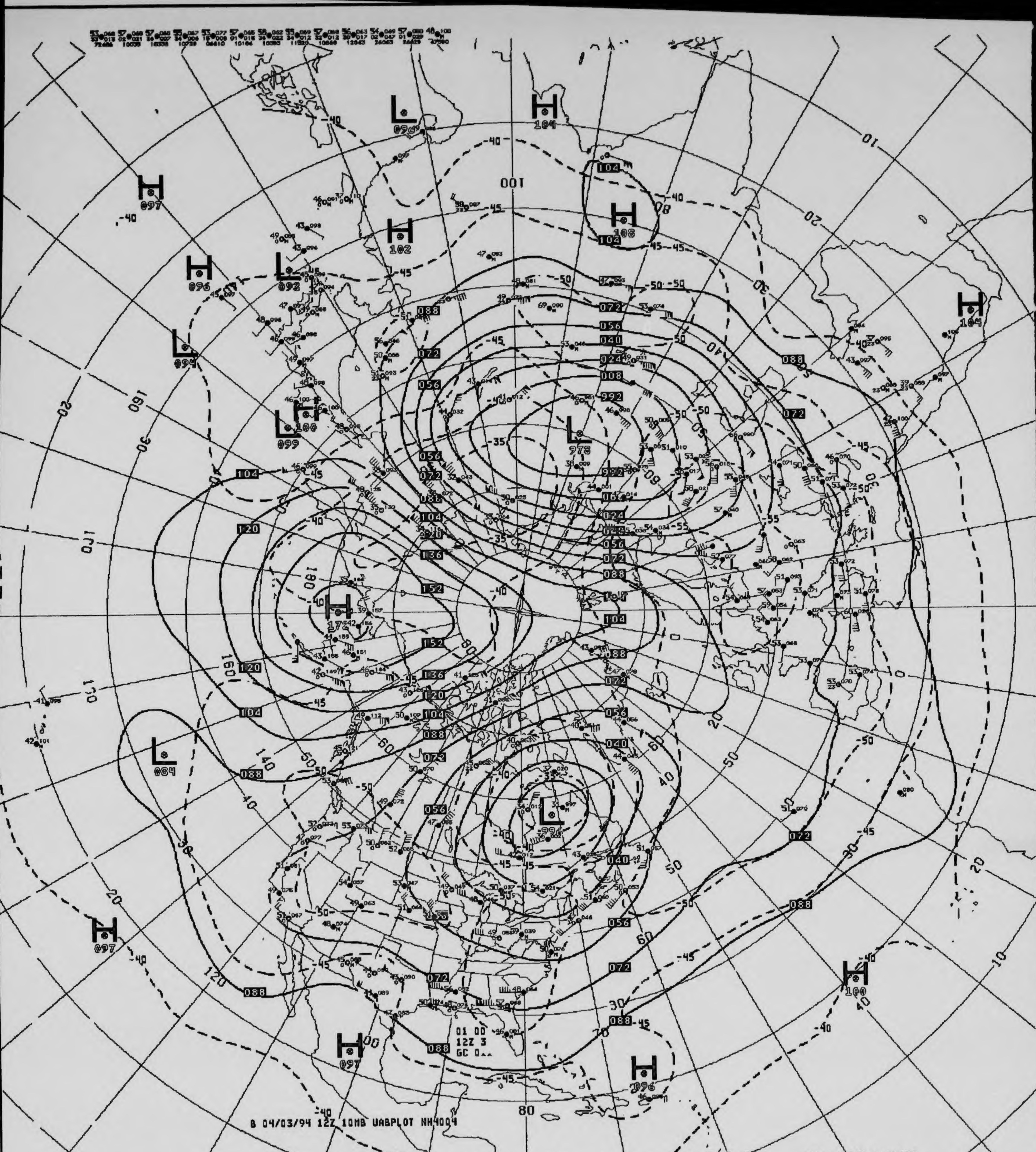
B 04/03/94 12Z 10MB UABPLOT NH4004
01 00
12Z 3
GC 0^^
L 978
L 996
L 084
L 094
L 099
L 093
L 096
H 104
H 108
H 102
H 097
H 096
H 100
H 172
H 100
H 097
H 097
H 096
H 104
-35
-40
-45
-50
-55
088
072
056
040
024
008
992
104
120
136
152
180
160
140
120
100
80
70
60
50
40
30
20
10

V433 ^^ 010MB ANALYSIS HEIGHTS/TEMPERATURE 12Z SUN 3 APR 94

US DEPT OF COMMERCE
NOAA/NWS/NMC WASHINGTON

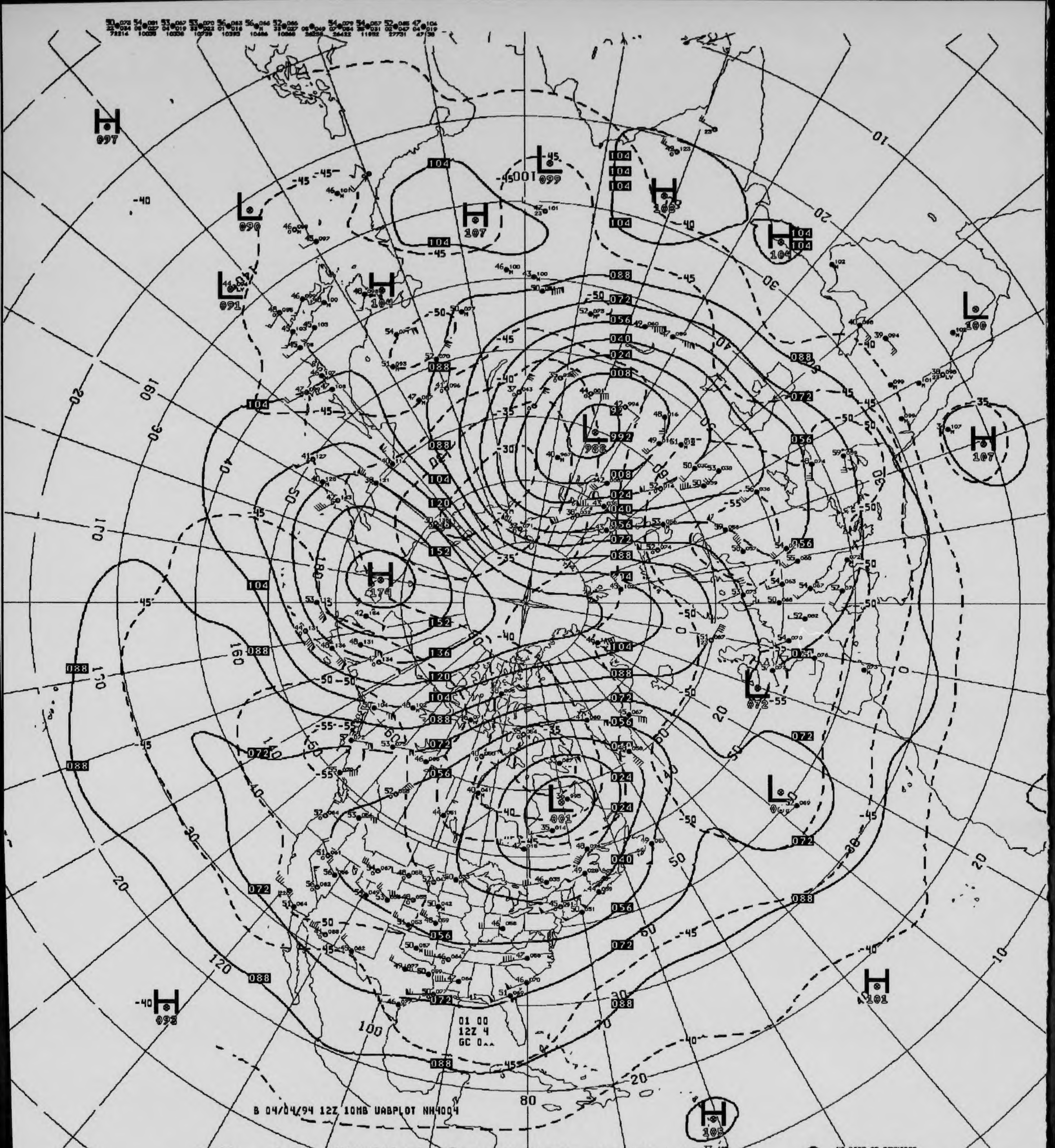
B 04/04/94 12Z 10MB UABPLOT NH4004
H 097
L 090
L 091
H 104
H 107
L 099
H 108
H 104
L 100
L 988
H 107
H 174
L 072
L 001
L
H 101
H 093
H 105
01 00
12Z 4
GC 0^^
80
100
120
160
170
90
10
20
30
40
50
60
70
-35
-40
-45
-50
-55
088
104
120
136
152
072
056
040
024
008
992

V433 ^^ 010MB ANALYSIS HEIGHTS/TEMPERATURE 12Z MON 4 APR 94

US DEPT OF COMMERCE
NOAA/NWS/NMC WASHINGTON

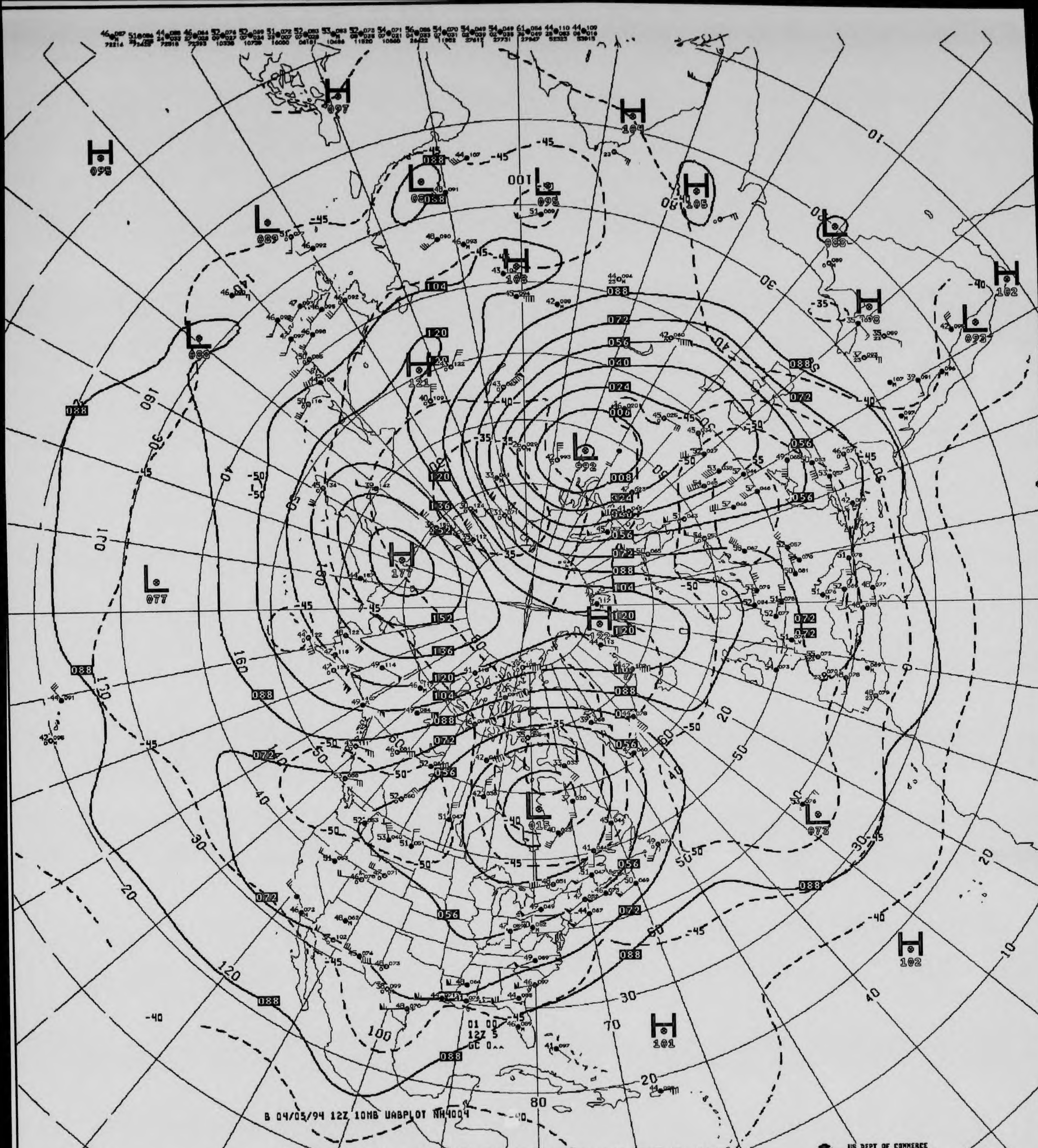
H 097
H 104
H 095
L 088
L 095
H 105
L 089
H 108
L 088
H 102
H 108
L 092
L 088
H 121
L 992
H 177
L 077
H 122
L 015
L 073
H 102
H 101
01 00
12Z 5
GC 0^^
B 04/05/94 12Z 10MB UABPLOT NH4004

V433 ^^ 010MB ANALYSIS HEIGHTS/TEMPERATURE 12Z TUE 5 APR 94

US DEPT OF COMMERCE
NOAA/NWS/NMC WASHINGTON

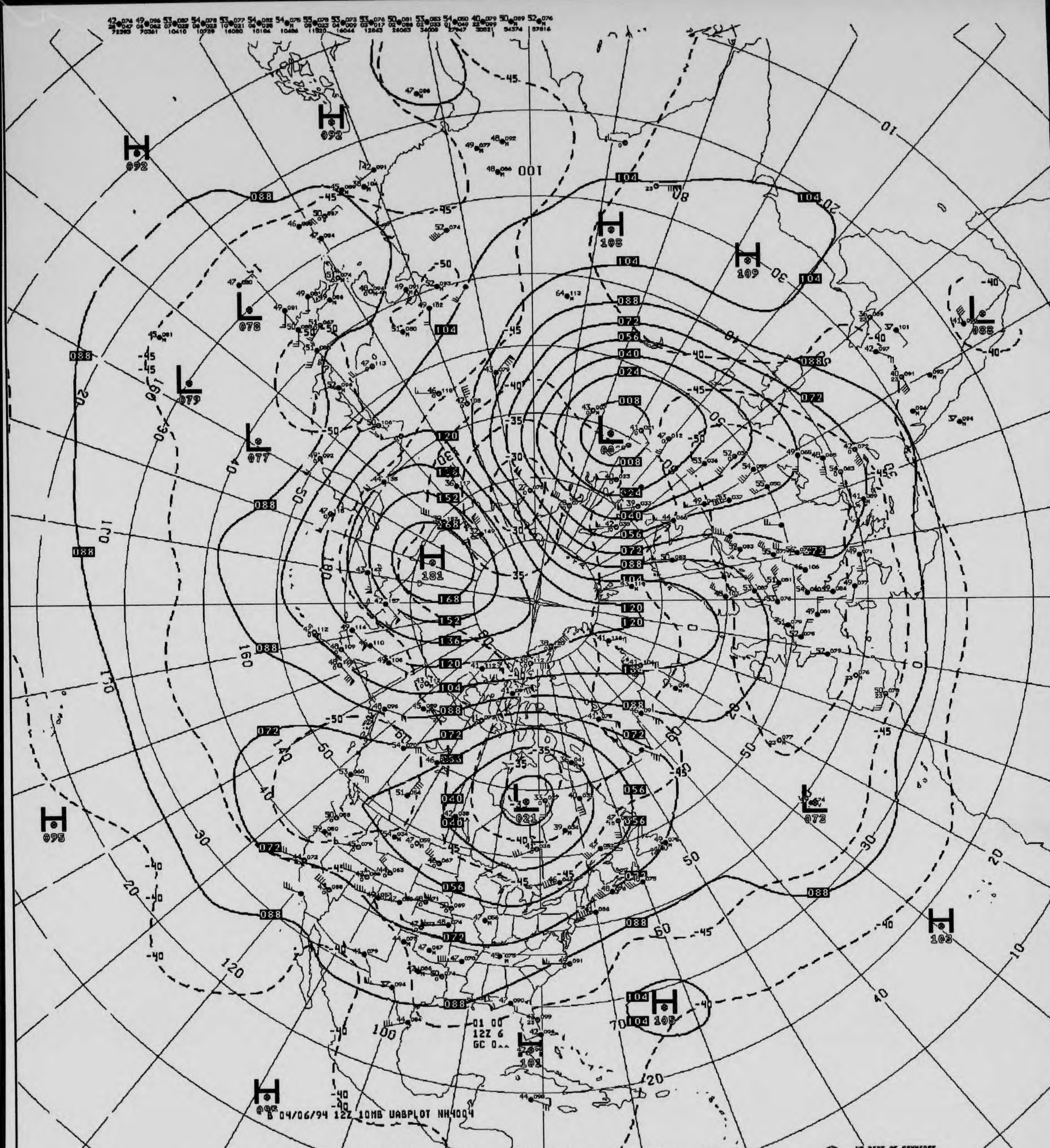
B 04/06/94 12Z 10MB UABPLOT NH4004
01 00
12Z 6
GC 0^^
H 181
L 001
L 021
H 109
H 106
H 105
H 103
H 095
H 092
L 088
L 078
L 079
L 077
L 073
L 101

V433 ^^ 010MB ANALYSIS HEIGHTS/TEMPERATURE 12Z WED 6 APR 94

US DEPT OF COMMERCE
NOAA/NWS/NMC WASHINGTON

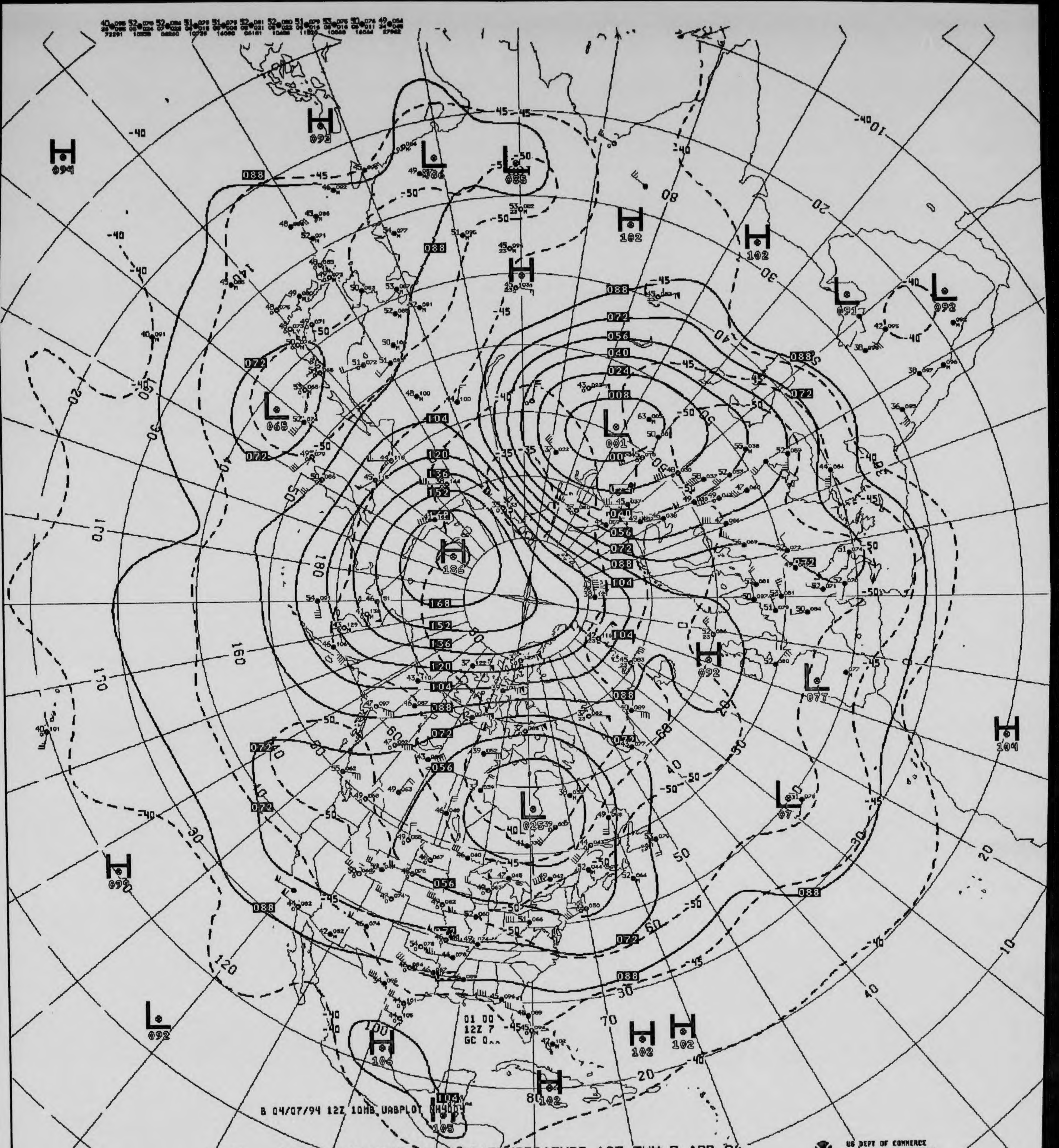

H 093
H 094
L 086
L 085
H 102
H 102
L 091
L 092
L 065
L 001
H 186
H 092
L 077
H 104
L 025
L 07
H 092
L 092
H 106
H 102
H 102
H 102
H 105
01 00
12Z 7
GC 0^^
B 04/07/94 12Z 10MB UABPLOT

V433 ^^ 010MB ANALYSIS HEIGHTS/TEMPERATURE 12Z THU 7 APR 94

US DEPT OF COMMERCE
NOAA/NWS/NMC WASHINGTON

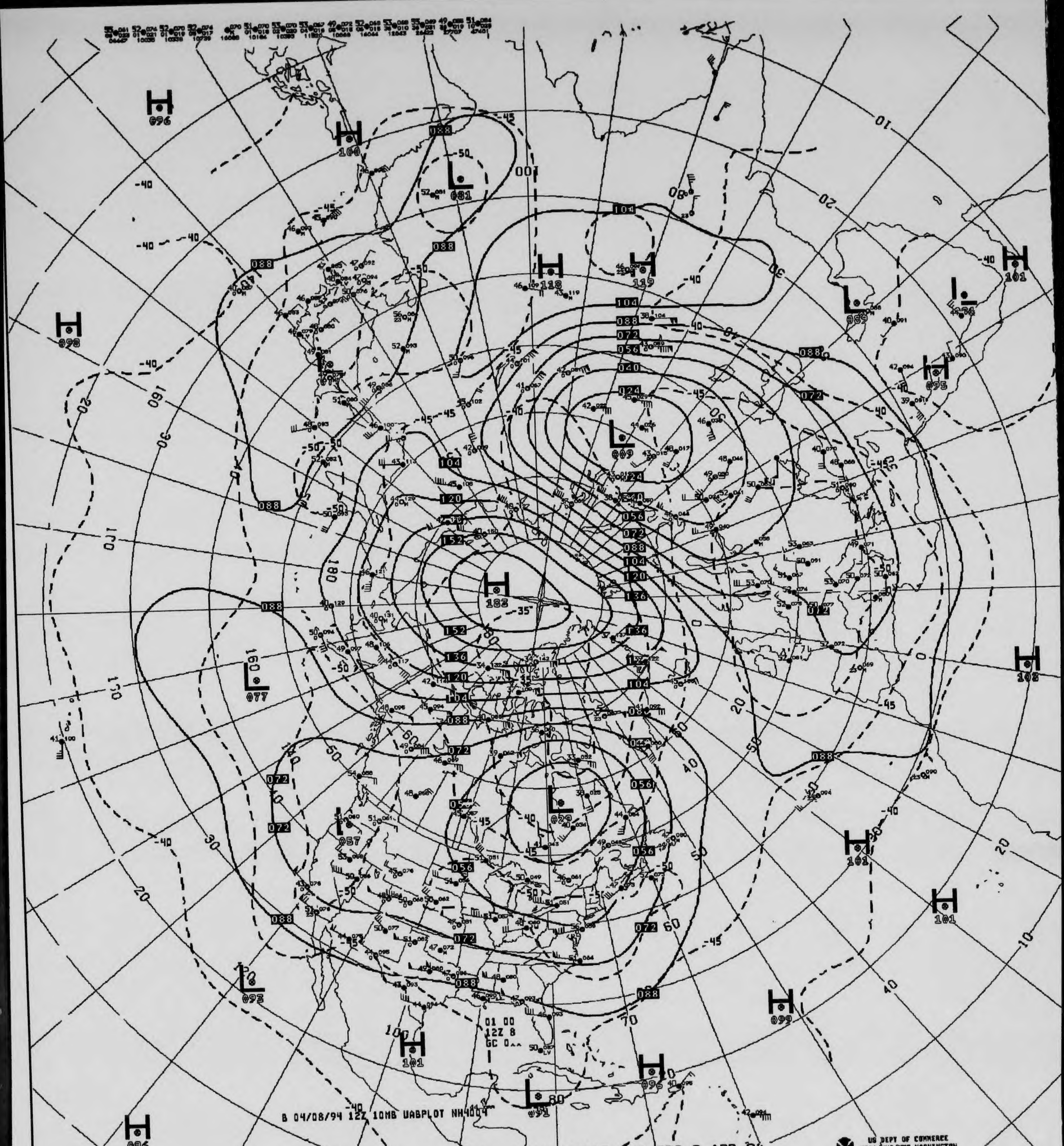
B 04/08/94 12Z 10MB UABPLOT NH4004
01 00
12Z 8
GC 0^^

US DEPT OF COMMERCE
NOAA/NWS/NMC WASHINGTON

V433 ^^ 010MB ANALYSIS HEIGHTS/TEMPERATURE 12Z FRI 8 APR 94

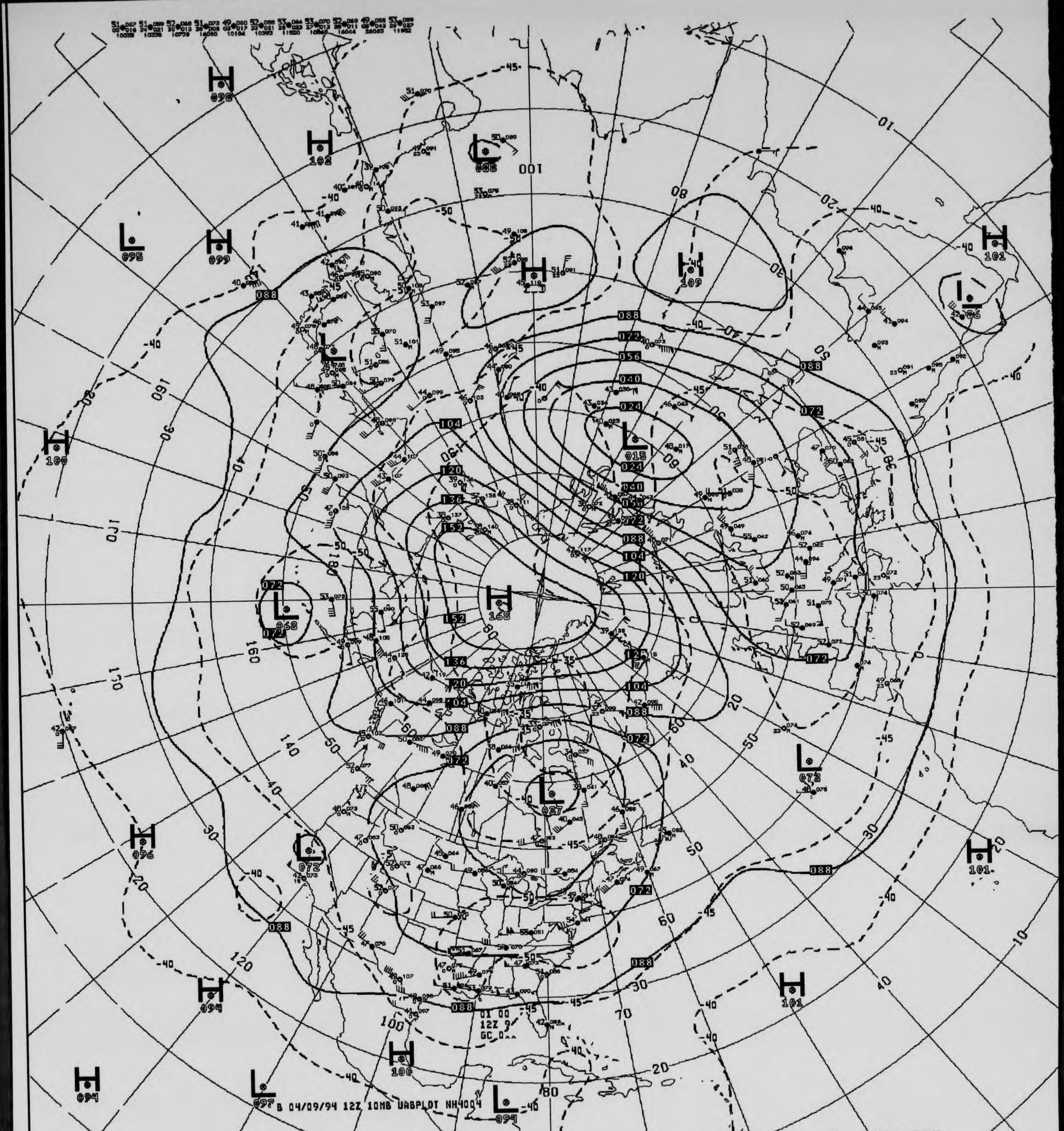
H 168
L 015
L 037
L 068
H 109
H 102
H 098
H 099
L 095
H 100
H 101
L 073
L 072
H 096
H 094
H 100
L 097
L 094
B 04/09/94 12Z 10MB UABPLOT NH4004

V433 .. 010MB ANALYSIS HEIGHTS/TEMPERATURE 12Z SAT 9 APR 94

US DEPT OF COMMERCE
NOAA/NWS/NMC WASHINGTON

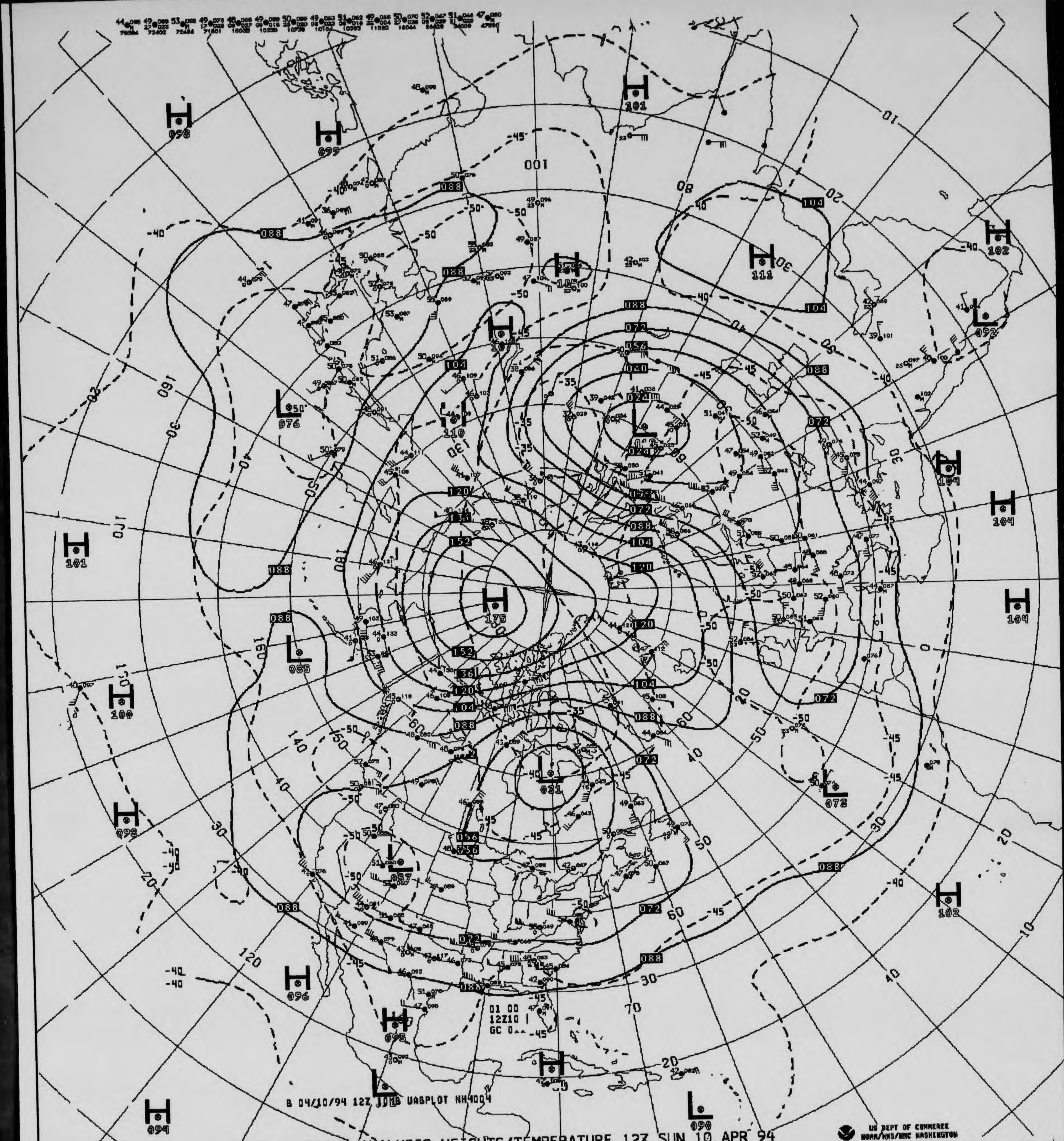
H 098
H 099
H 101
H 102
H 104
H 111
H 105
H 107
H 110
H 175
H 101
H 100
H 098
H 096
H 095
H 094
H 104
H 104
H 102
L 076
L 085
L 024
L 021
L 087
L 072
L 092
L 090
088
104
072
056
040
120
136
152
-45
-50
-35
-40
100
80
20
10
30
40
50
60
70
90
120
130
140
160
180
B 04/10/94 12Z 10MB UABPLOT NH4004
01 00
12Z10
GC 0^^

V433 ^^ 010MB ANALYSIS HEIGHTS/TEMPERATURE 12Z SUN 10 APR 94

US DEPT OF COMMERCE
NOAA/NWS/NMC WASHINGTON

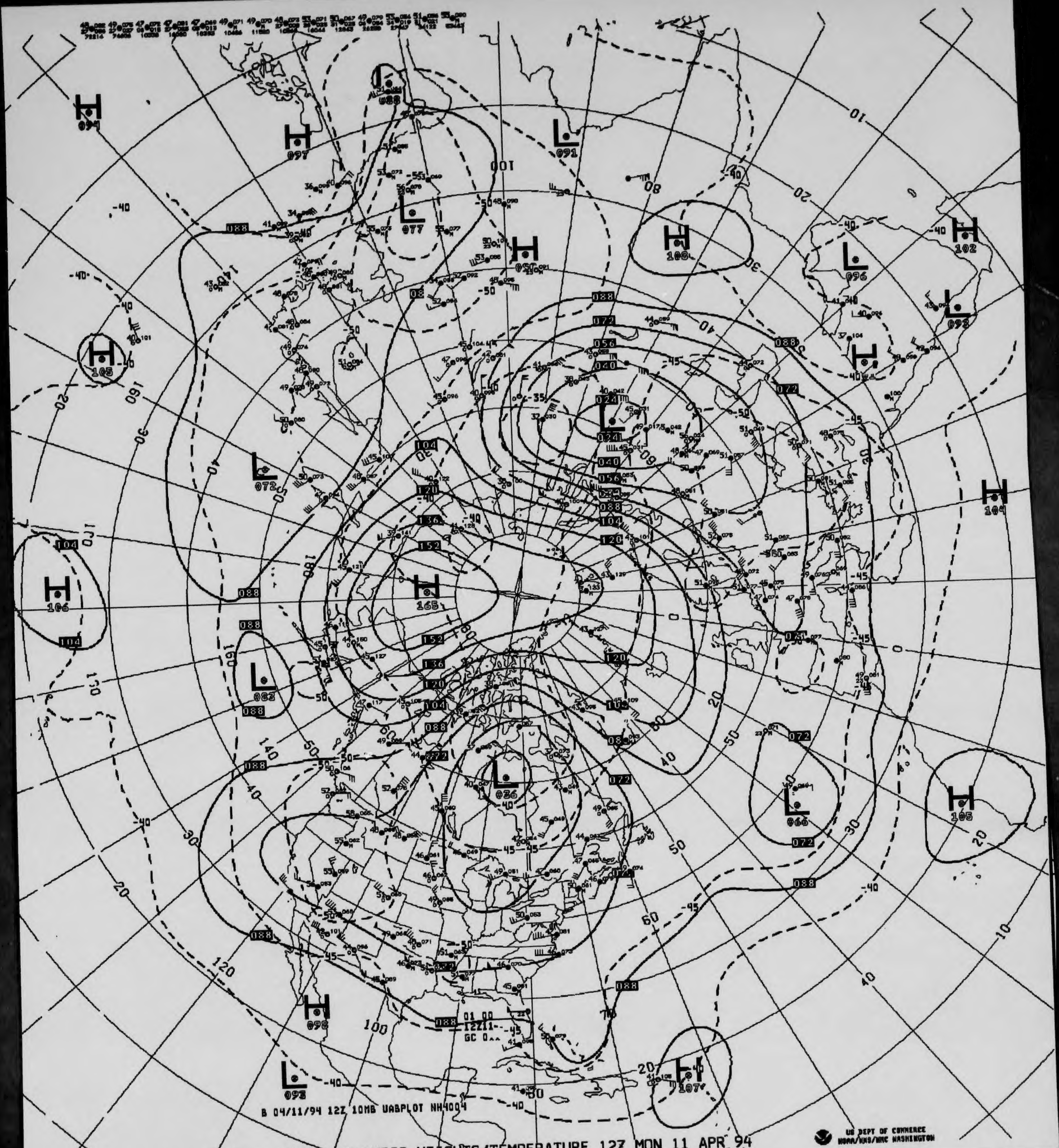
H 094
H 097
L 088
L 077
L 091
H 108
H 102
L 096
L 093
H 105
L 072
L 024
H 104
H 106
H 165
L 083
L 036
L 066
H 105
H 098
L 093
H 107
01 00
12Z11
GC 0^^
B 04/11/94 12Z 10MB UABPLOT NH4004

V433 ^^ 010MB ANALYSIS HEIGHTS/TEMPERATURE 12Z MON 11 APR 94

US DEPT OF COMMERCE
NOAA/NWS/NMC WASHINGTON

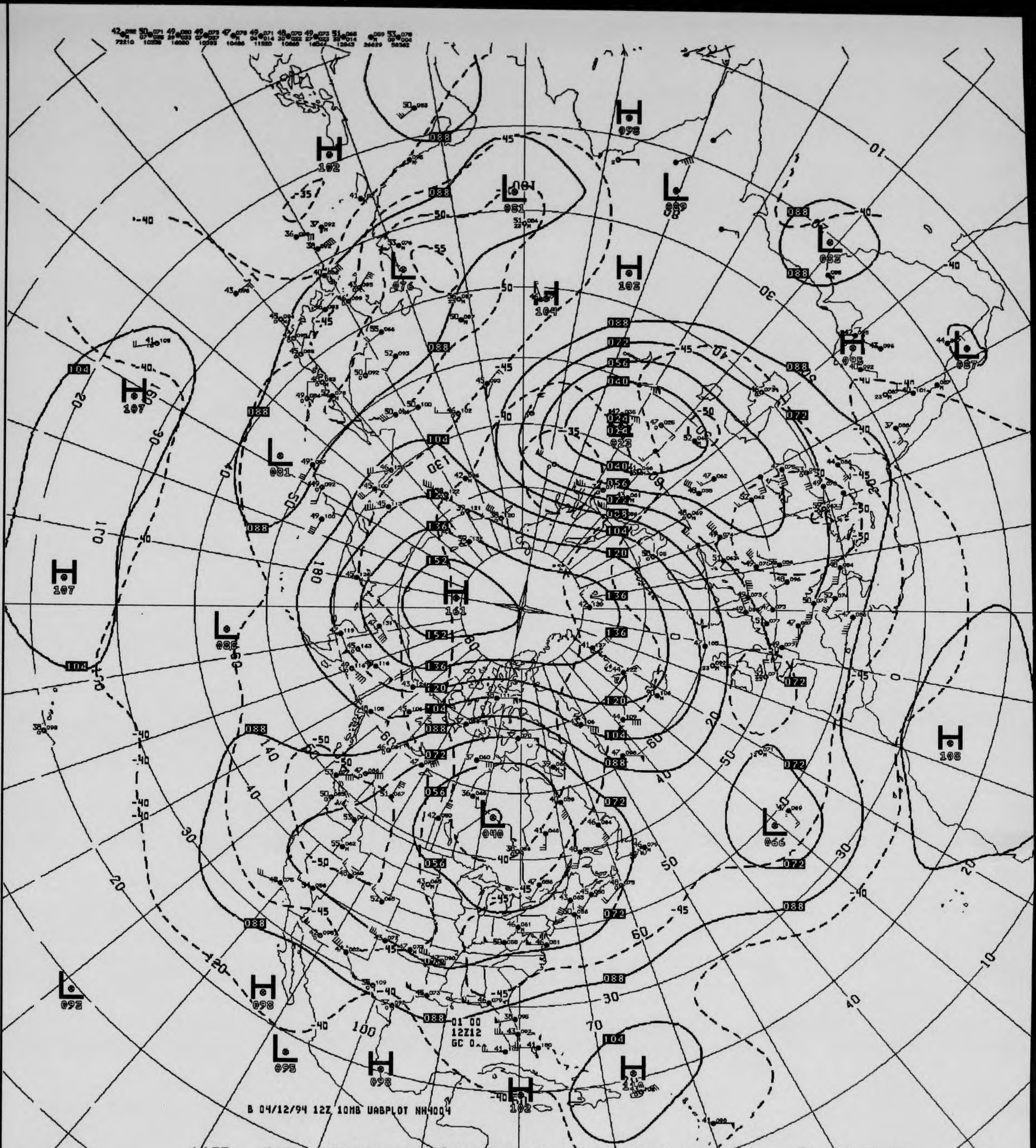
B 04/12/94 12Z 10MB UABPLOT NH4004
01 00
12Z12
GC 0
H 161
H 107
H 107
H 108
H 102
H 104
H 102
H 098
H 098
H 098
H 102
H 095
L 081
L 088
L 076
L 081
L 089
L 023
L 040
L 066
L 092
L 095
L 087
L 083
088
072
056
040
024
104
120
136
152
-35
-40
-45
-50
-55
-60
10
20
30
40
50
60
70
100
120
130
140
160
180

V433 .. 010MB ANALYSIS HEIGHTS/TEMPERATURE 12Z TUE 12 APR 94

US DEPT OF COMMERCE
NOAA/NWS/NMC WASHINGTON

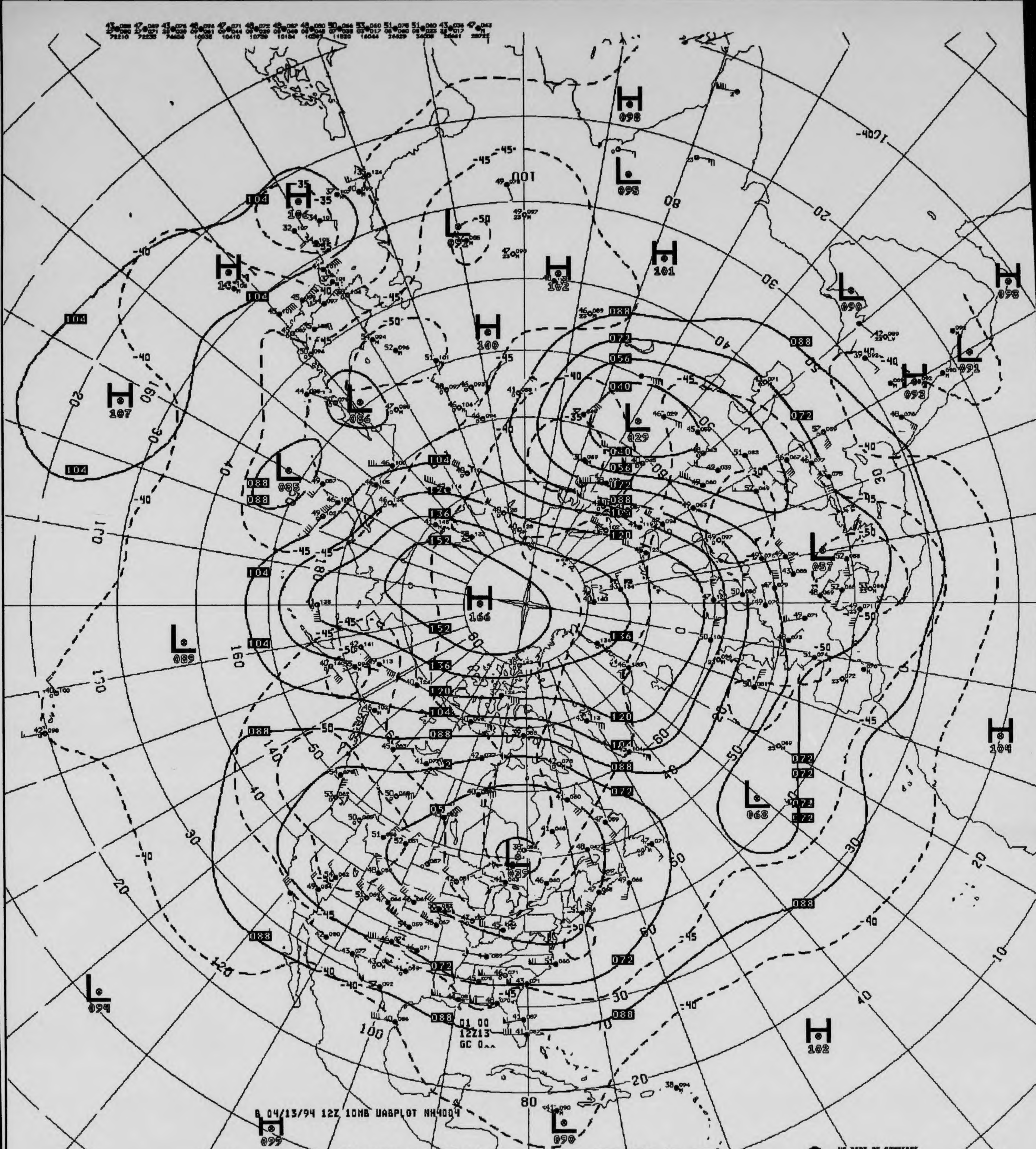
B 04/13/94 12Z 10MB UABPLOT NH4004
01 00
12Z13
GC 0^^
H 166
L 029
L 057
L 068
L 039
L 086
L 085
L 072
L 095
L 089
L 094
L 090
L 091
L 090
H 098
H 106
H 107
H 101
H 102
H 100
H 104
H 099
H 102
H 098
H 093

V433 ^^ 010MB ANALYSIS HEIGHTS/TEMPERATURE 12Z WED 13 APR 94

US DEPT OF COMMERCE
NOAA/NWS/NMC WASHINGTON

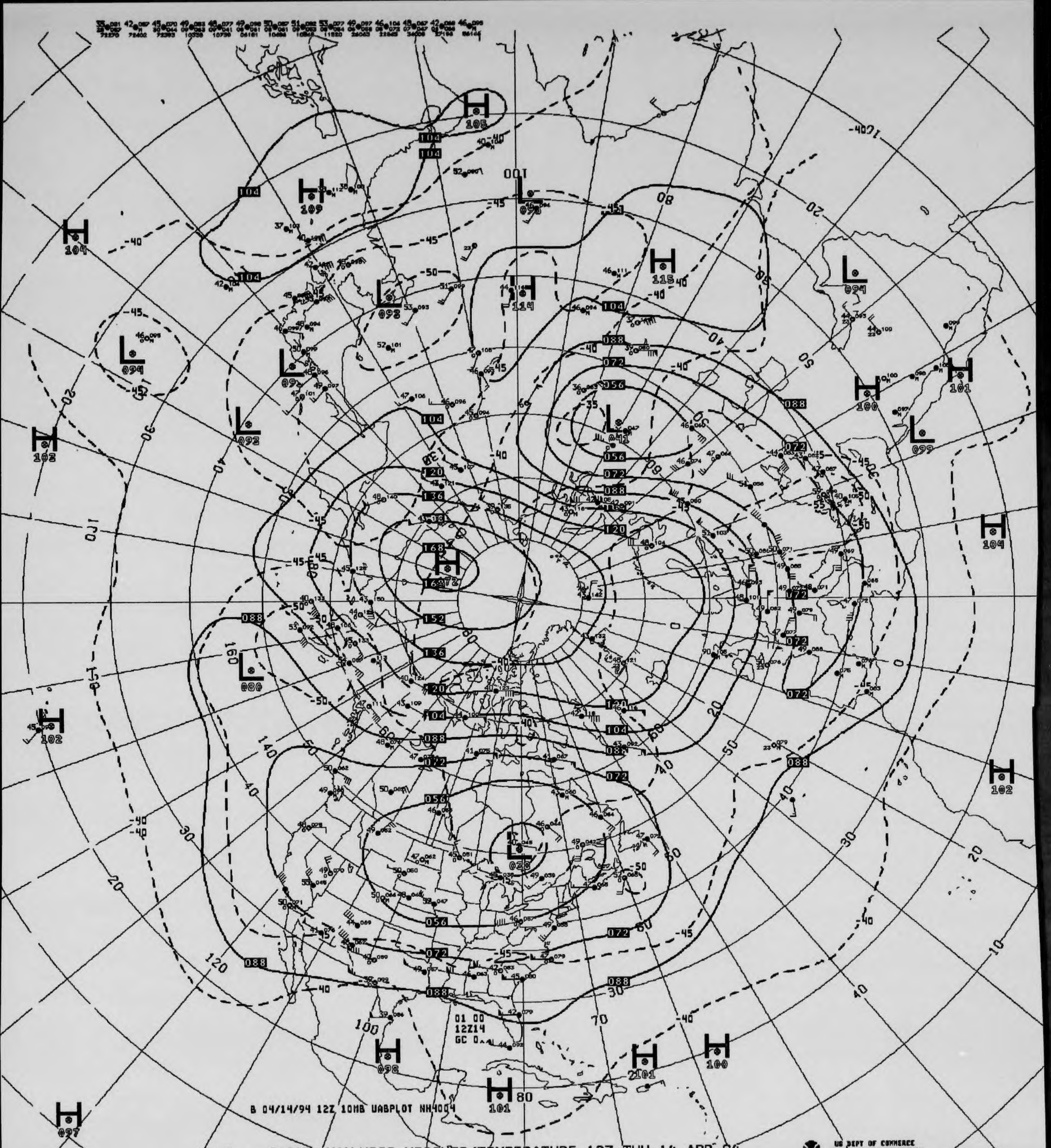
01 00
12Z14
GC 0..
B 04/14/94 12Z 10MB UABPLOT NH4004

V433 .. 010MB ANALYSIS HEIGHTS/TEMPERATURE 12Z THU 14 APR 94

US DEPT OF COMMERCE
NOAA/NWS/NMC WASHINGTON

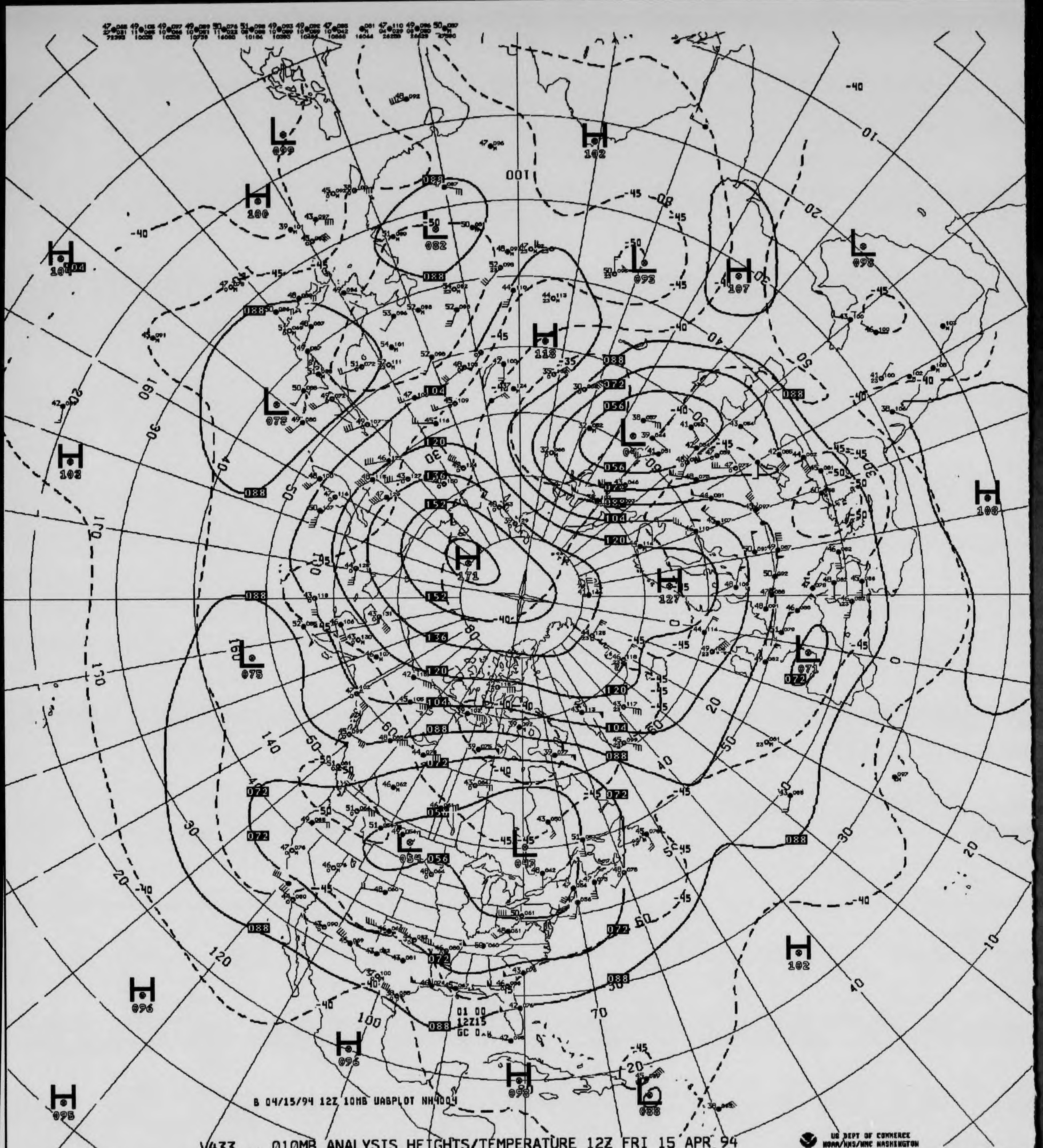
B 04/15/94 12Z 10MB UABPLOT NH4004
01 00
12Z15
H
171
L
082
L
093
H
118
H
127
L
075
L
072
L
043
L
054
L
071
H
107
H
102
H
100
H
103
H
108
H
096
H
095
H
098
L
099
L
098
L
088

V433 ^^ 010MB ANALYSIS HEIGHTS/TEMPERATURE 12Z FRI 15 APR 94

US DEPT OF COMMERCE
NOAA/NWS/NMC WASHINGTON

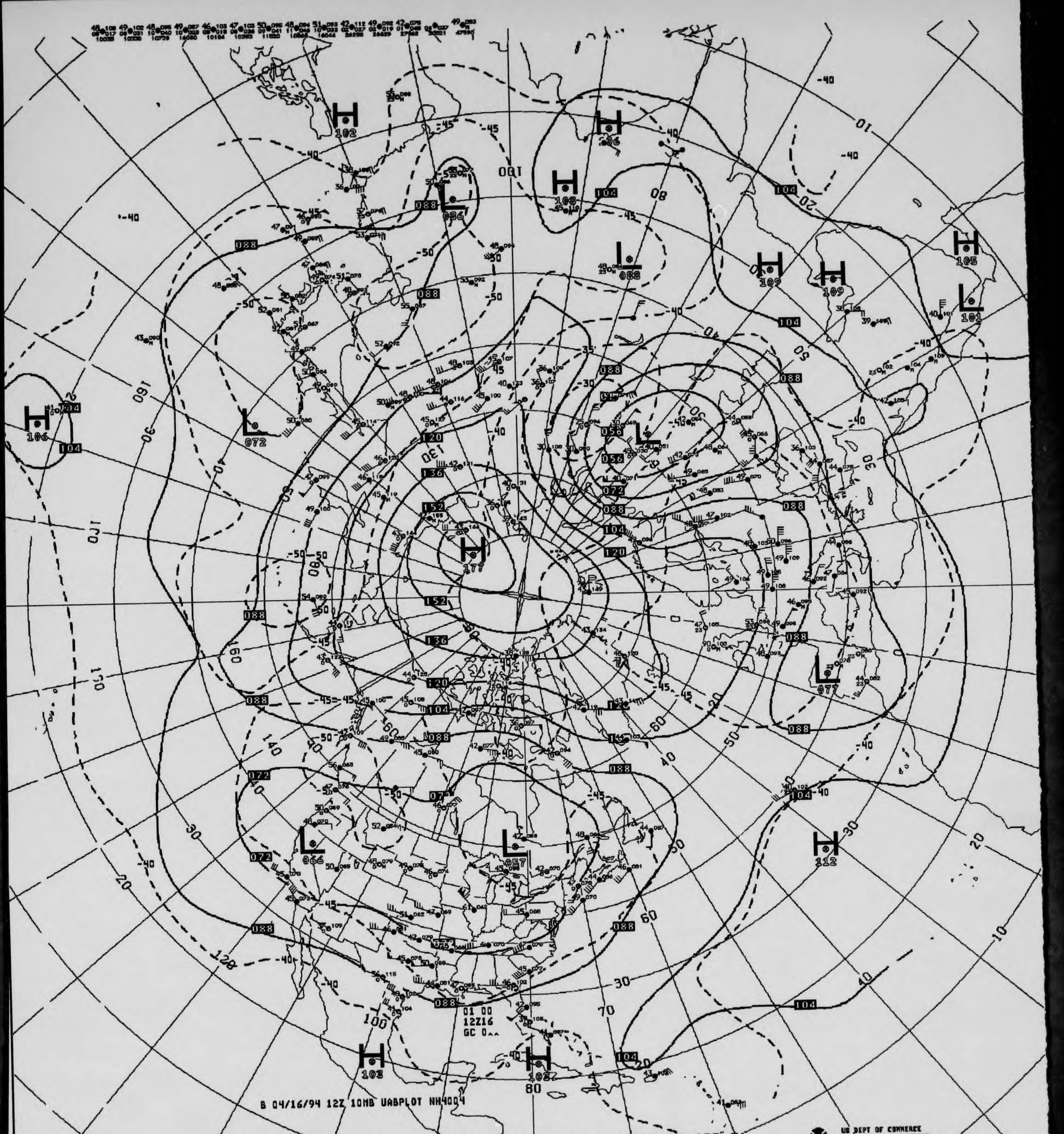
H 102
L 096
H 106
H 108
L 088
H 109
H 109
H 105
L 101
H 106
L 072
L 056
H 177
L 077
L 066
L 057
H 112
H 103
H 103
01 00
12Z16
GC 0^^
B 04/16/94 12Z 10MB UABPLOT NH4004

V433 ^^ 010MB ANALYSIS HEIGHTS/TEMPERATURE 12Z SAT 16 APR 94

US DEPT OF COMMERCE
NOAA/NWS/NMC WASHINGTON

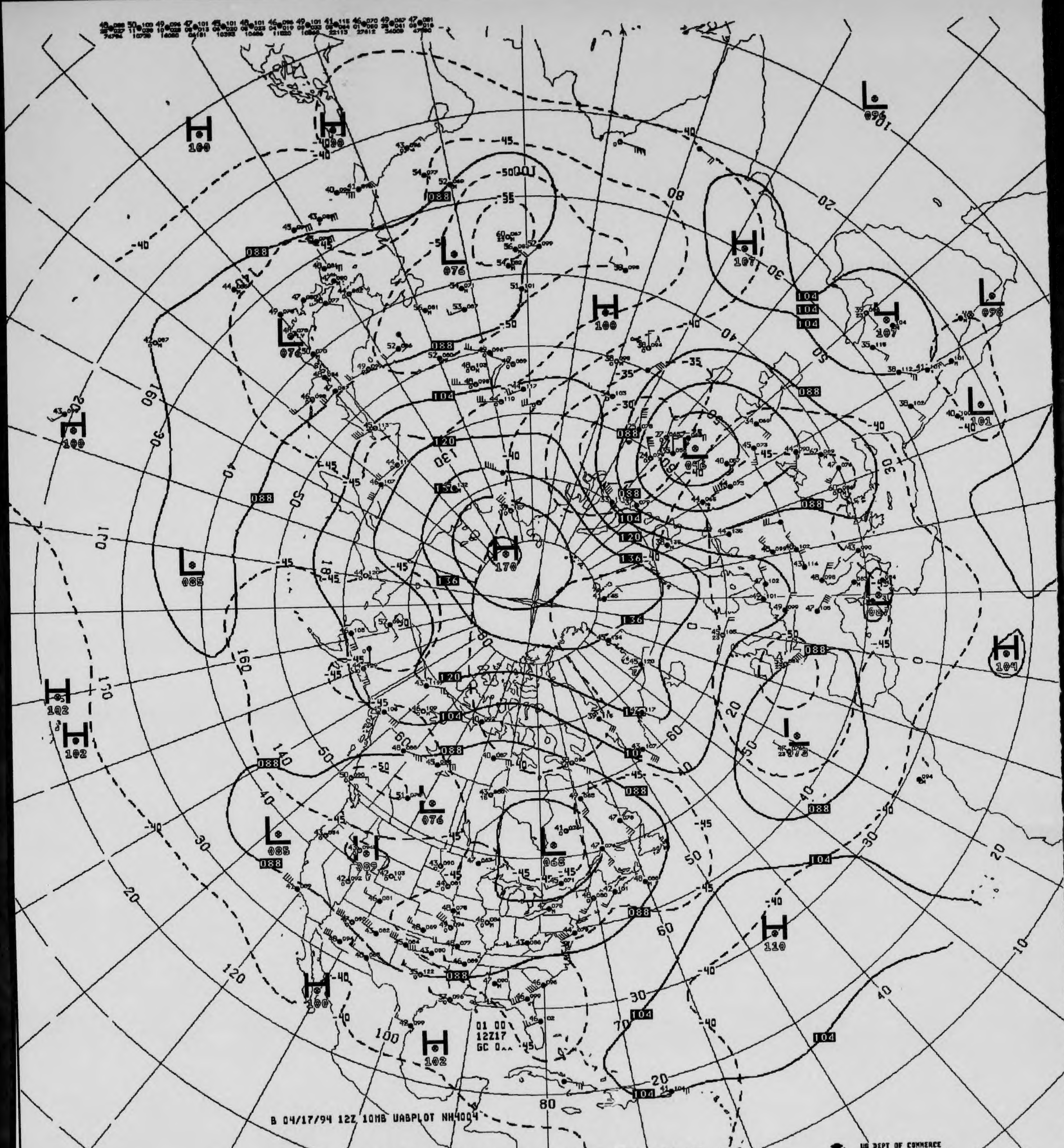
H 100
H 100
L 076
H 107
L 096
H 100
L 076
H 107
L 098
H 100
L 101
L 096
H 170
L 085
L 067
H 104
H 102
H 102
L 072
L 076
L 085
L 069
L 068
H 110
H 100
H 102
01 00
12Z17
GC 0^^
B 04/17/94 12Z 10MB UABPLOT NH4004

V433 ^^ 010MB ANALYSIS HEIGHTS/TEMPERATURE 12Z SUN 17 APR 94

US DEPT OF COMMERCE
NOAA/NWS/NMC WASHINGTON

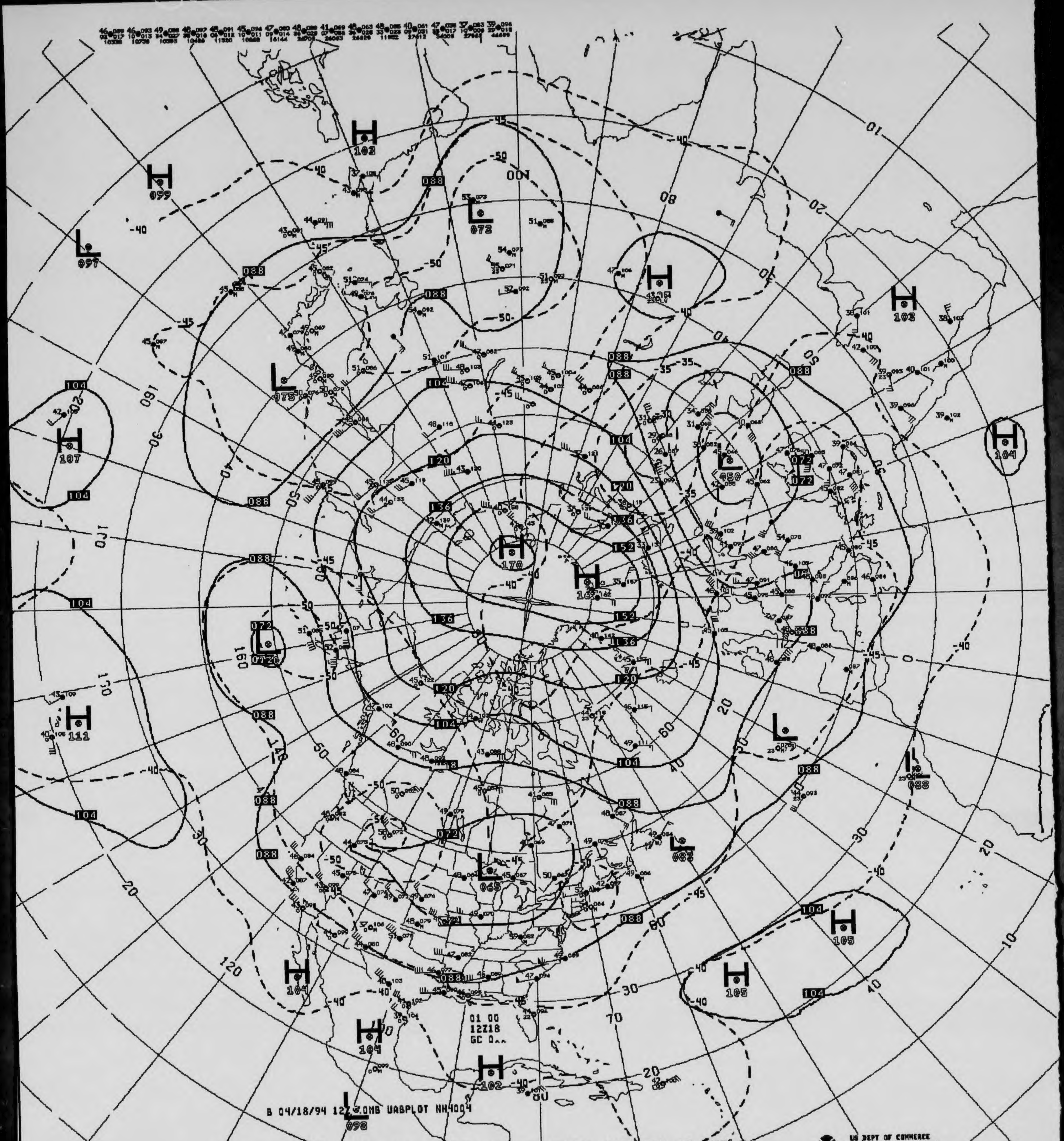
B 04/18/94 12Z 010MB UABPLOT NH4004
01 00
12Z18
GC 0^^
H 170
H 135
L 050
L 072
L 075
L 065
H 107
H 111
H 104
H 105
H 102
L 098

V433 ^^ 010MB ANALYSIS HEIGHTS/TEMPERATURE 12Z MON 18 APR 94

US DEPT OF COMMERCE
NOAA/NWS/NMC WASHINGTON

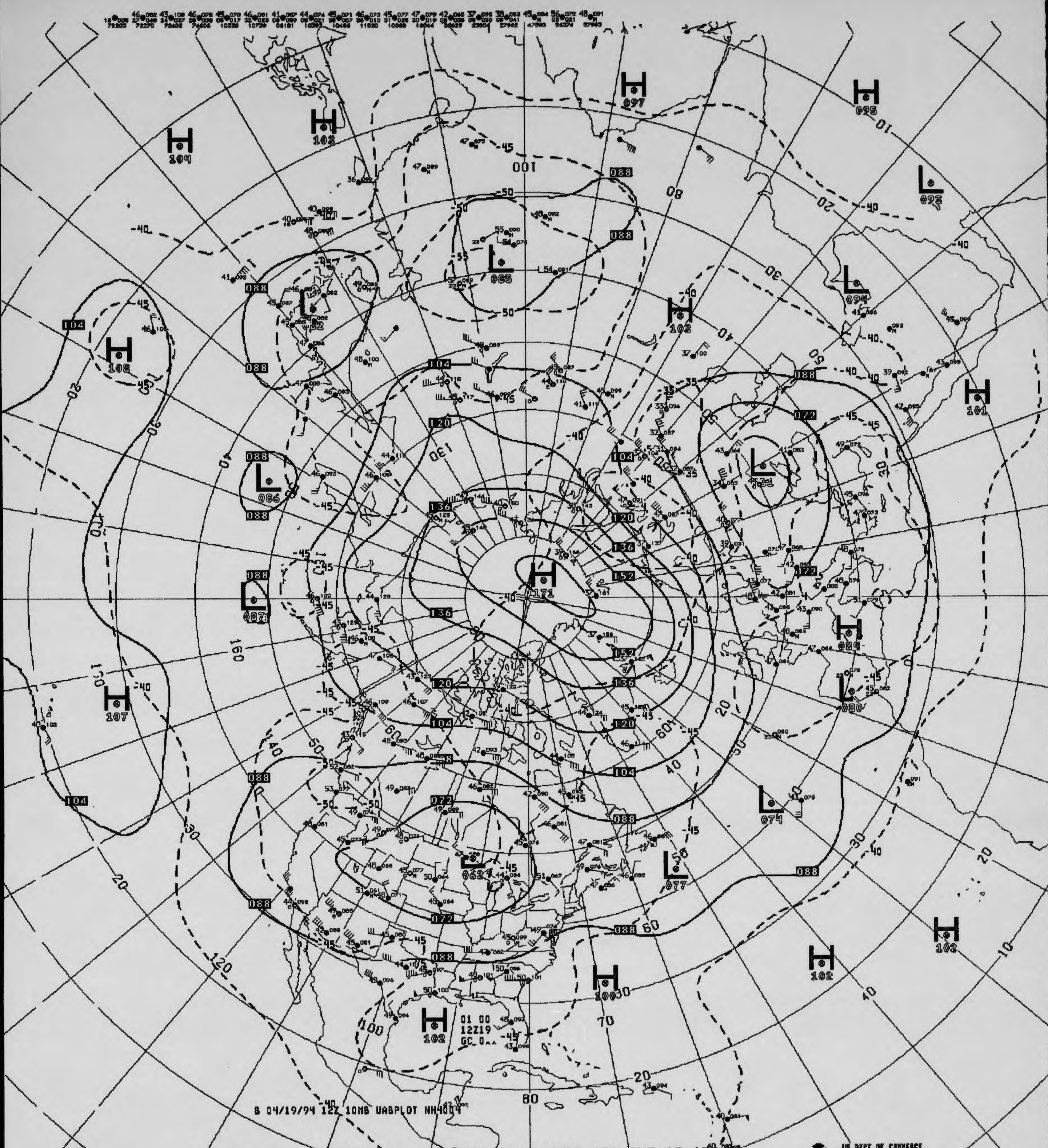

H 104
H 102
H 097
H 095
L 093
L 085
L 082
H 102
L 094
H 108
104
088
H 101
L 086
L 087
H 171
L 084
H 084
H 107
L 080
L 074
L 062
L 077
H 102
H 100
H 102
H 102
01 00
12Z19
GC_0^^
B 04/19/94 12Z 10MB UABPLOT NH4004

V433 ^^ 010MB ANALYSIS HEIGHTS/TEMPERATURE 12Z TUE 19 APR 94

US DEPT OF COMMERCE
NOAA/NWS/NMC WASHINGTON

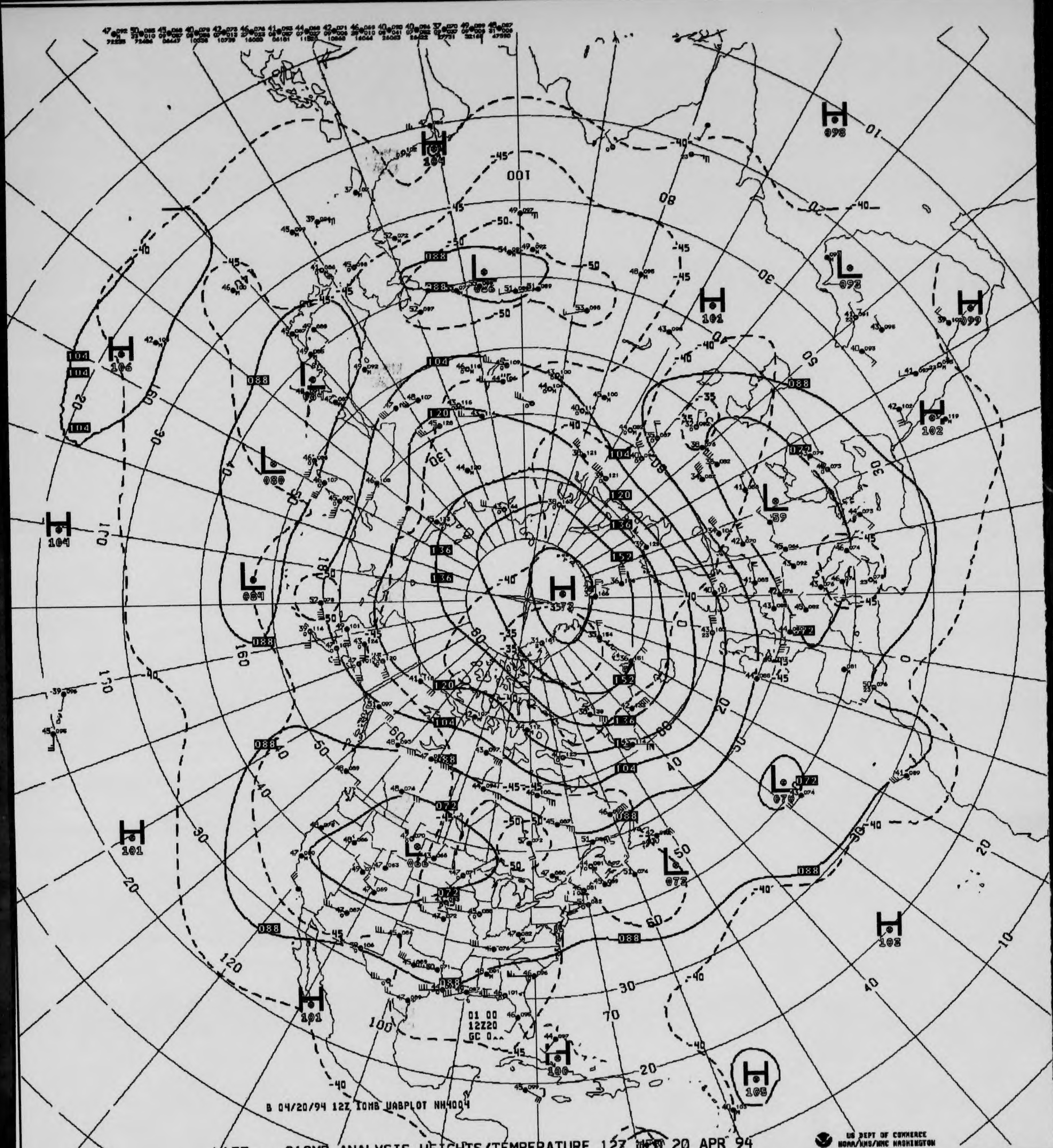
01 00
12Z20
GC 0^^
H 104
H 101
H 098
H 099
H 106
H 104
H 102
H 101
H 105
H 100
H 103
H 372
L 080
L 084
L 059
L 066
L 072
L 070
L 090
L 086

B 04/20/94 12Z 10MB UABPLOT NH4004

V433 ^^ 010MB ANALYSIS HEIGHTS/TEMPERATURE 12Z WED 20 APR 94

US DEPT OF COMMERCE
NOAA/NWS/NMC WASHINGTON

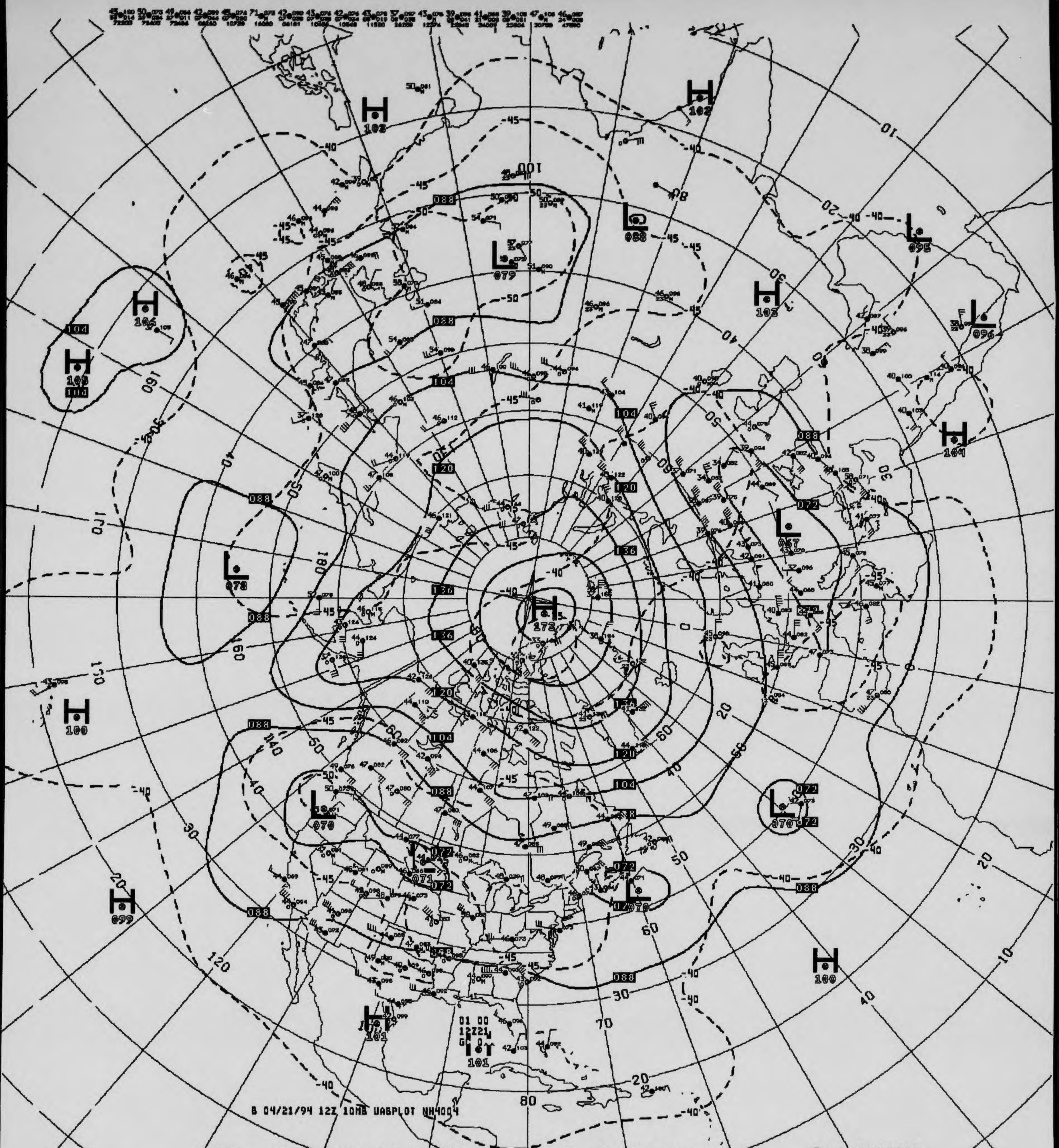
B 04/21/94 12Z 10MB UABPLOT NH4004
H 102
H 102
L 088
L 095
L 079
H 106
H 103
H 103
L 096
H 104
L 078
L 067
H 172
H 100
L 070
L 070
L 071
L 070
H 099
H 100
H 101
H 101
088
104
120
136
-40
-45
-50
10
20
30
40
50
60
70
80
100
120
140
150
160
170
180

V433 ^^ 010MB ANALYSIS HEIGHTS/TEMPERATURE 12Z THU 21 APR 94

US DEPT OF COMMERCE
NOAA/NWS/NMC WASHINGTON

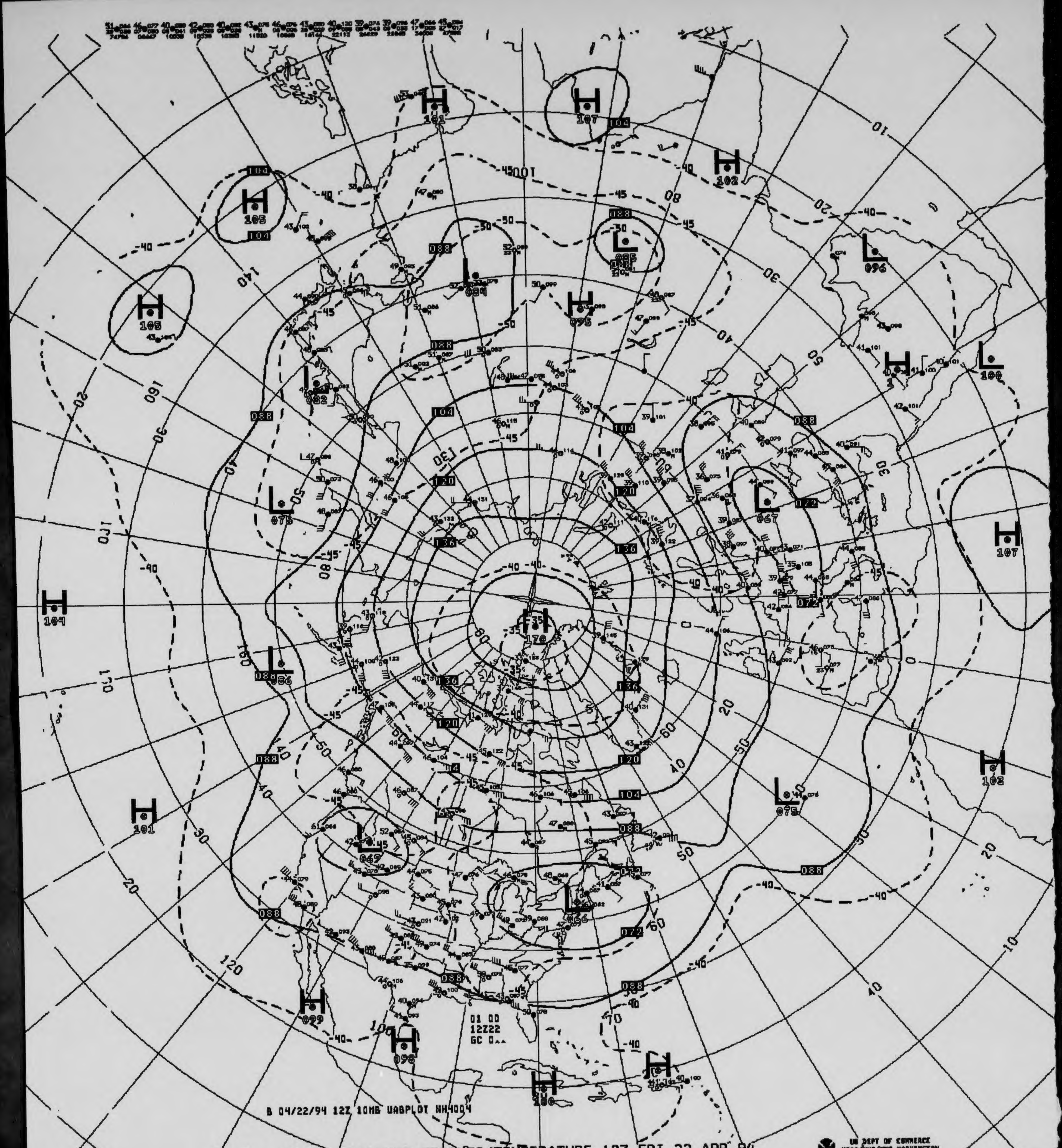
H 101
H 107
104
H 102
H 105
104
H 105
088
L 085
L 096
L 084
H 095
088
L 082
H 100
L 100
L 075
L 067
072
H 107
H 170
H 104
L 086
136
120
104
L 075
H 101
L 069
L 066
072
088
H 099
H 098
H 100
01 00
12Z22
GC 0..

B 04/22/94 12Z 10MB UABPLOT NH4004

V433 .. 010MB ANALYSIS HEIGHTS/TEMPERATURE 12Z FRI 22 APR 94

US DEPT OF COMMERCE
NOAA/NWS/NMC WASHINGTON

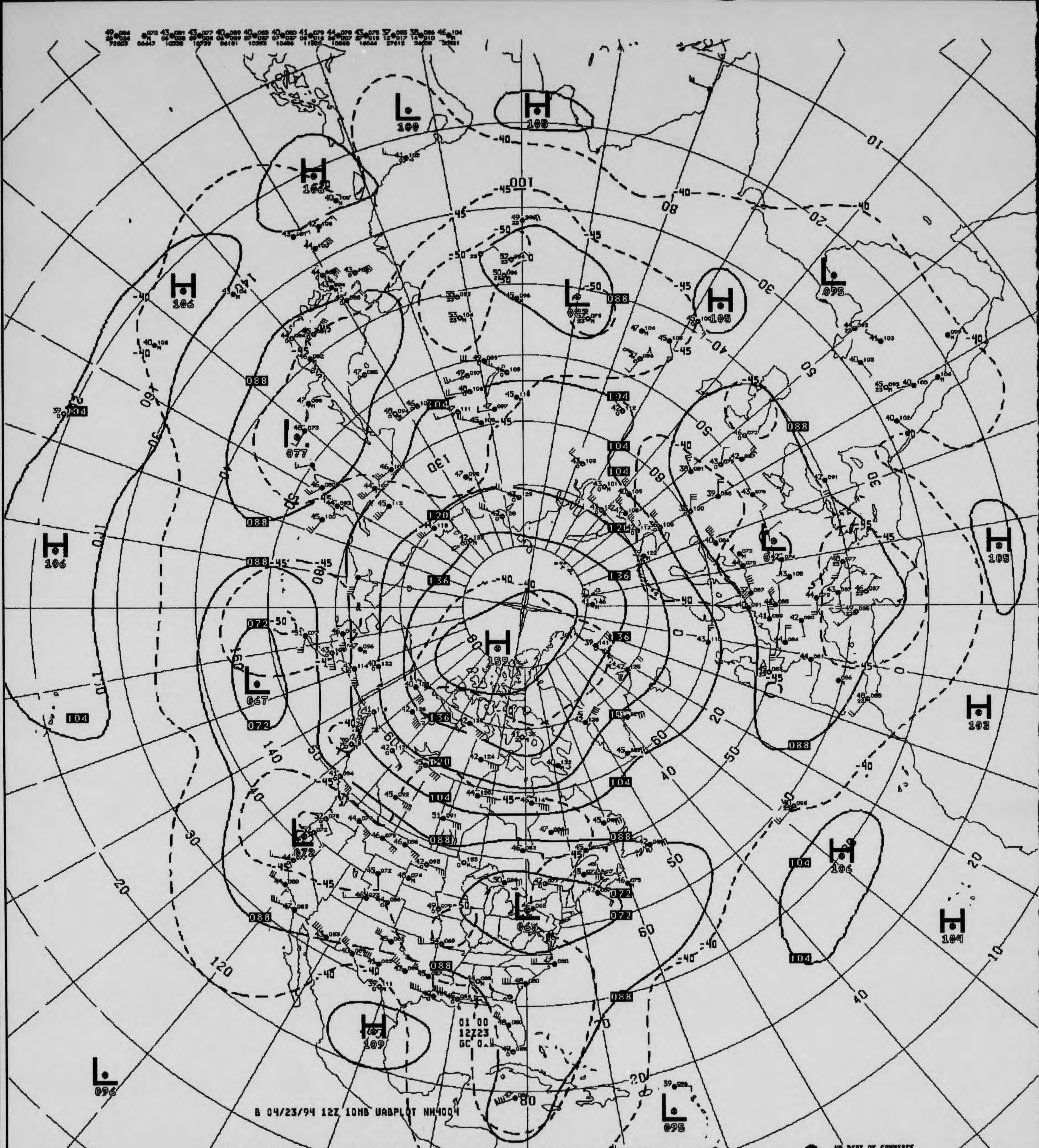
H 103
L 100
H 102
H 106
H 105
L 095
L 077
L 082
H 106
L 067
L 042
H 105
H 159
H 103
L 072
L 065
H 106
H 104
H 109
L 096
L 095
088
104
120
136
072
-40
-45
-50
10
20
30
40
50
60
80
100
120
130
140
01 00
12Z23
GC 0.K
B 04/23/94 12Z 10MB UABPLOT NH4004

V433 .. 010MB ANALYSIS HEIGHTS/TEMPERATURE 12Z SAT 23 APR 94

US DEPT OF COMMERCE
NOAA/NWS/NMC WASHINGTON

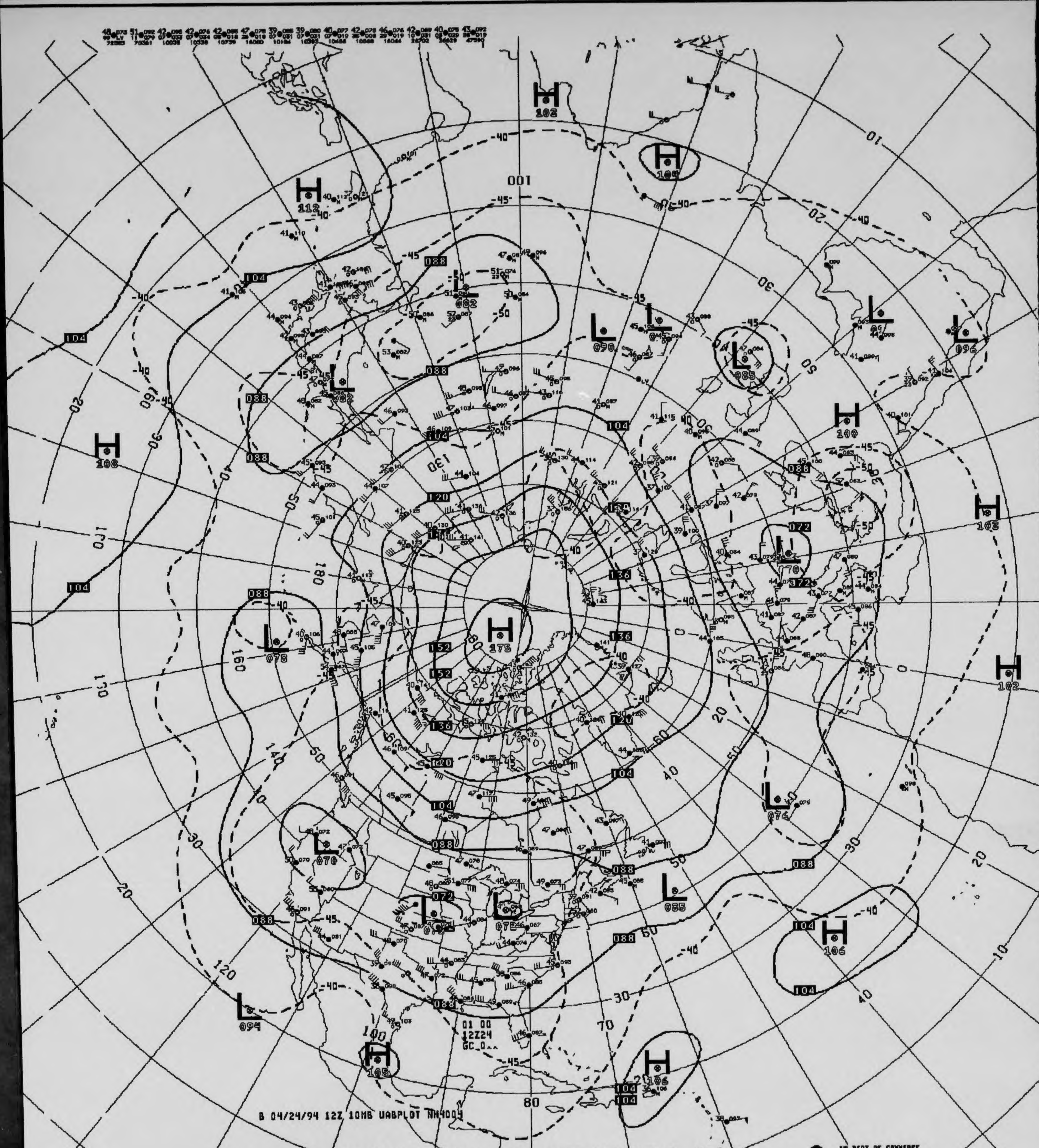
H 102
H 104
H 112
L 082
L 090
L 085
H 108
L 082
H 100
H 103
L 070
H 175
L 078
H 102
L 076
L 070
L 072
L 085
H 106
L 094
H 105
H 106
001
-40
-45
-50
088
104
120
136
152
01 00
12Z24
GC_0^^
B 04/24/94 12Z 10MB UABPLOT NH4004

V433 ^^ 010MB ANALYSIS HEIGHTS/TEMPERATURE 12Z SUN 24 APR 94

US DEPT OF COMMERCE
NOAA/NWS/NMC WASHINGTON

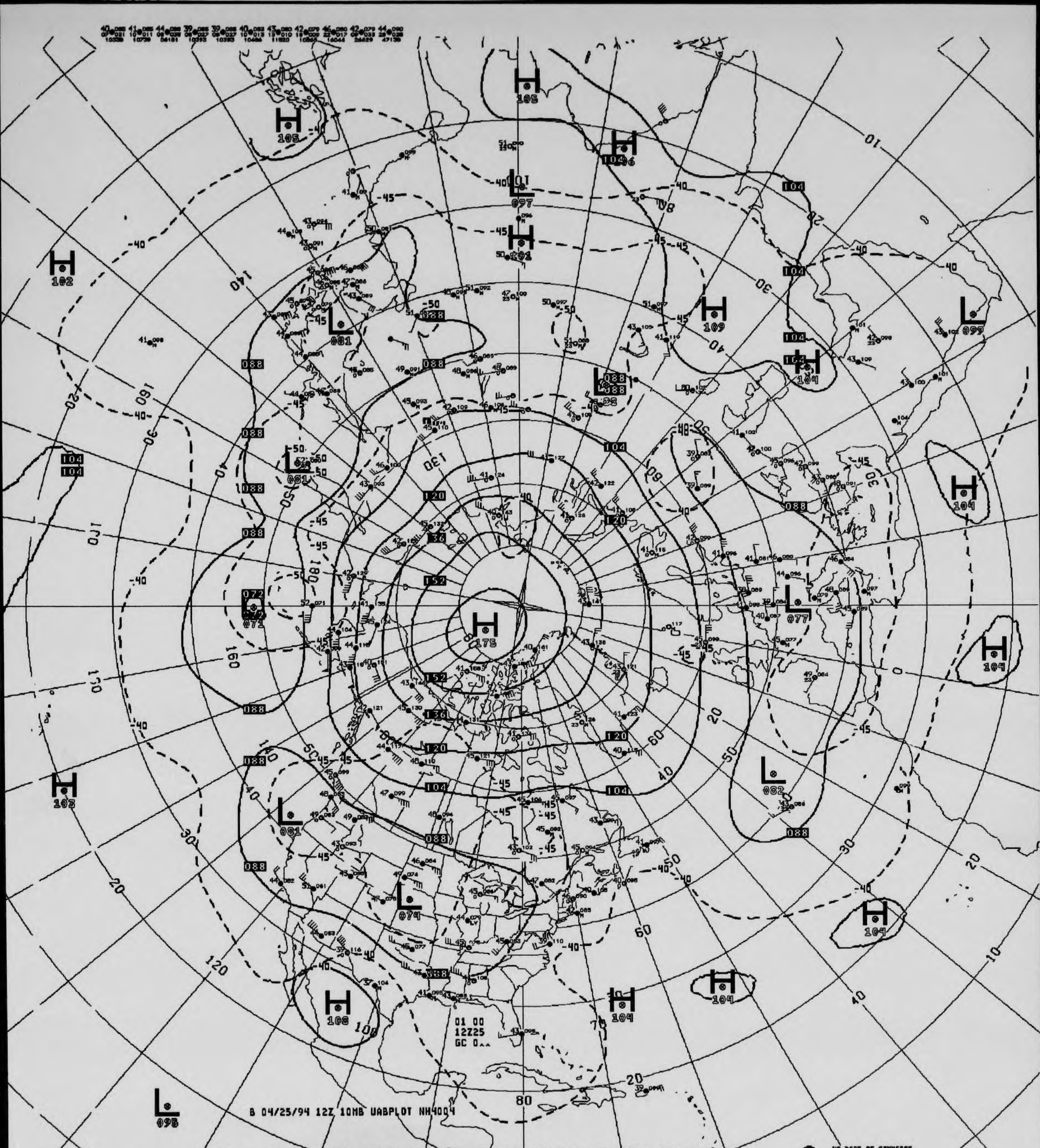
H 105
H 105
H 106
L 097
H 102
L 081
L 081
L 072
L 071
H 175
H 109
L 099
H 104
L 077
H 104
L 082
H 104
H 104
H 104
H 108
L 079
L 081
H 103
L 095
088
104
120
136
152
-40
-45
-50
10
20
30
40
50
60
70
80
100
120
130
140
150
160
170
180
01 00
12Z25
GC 0^^
B 04/25/94 12Z 10MB UABPLOT NH4004

V433 ^^ 010MB ANALYSIS HEIGHTS/TEMPERATURE 12Z MON 25 APR 94

US DEPT OF COMMERCE
NOAA/NWS/NMC WASHINGTON

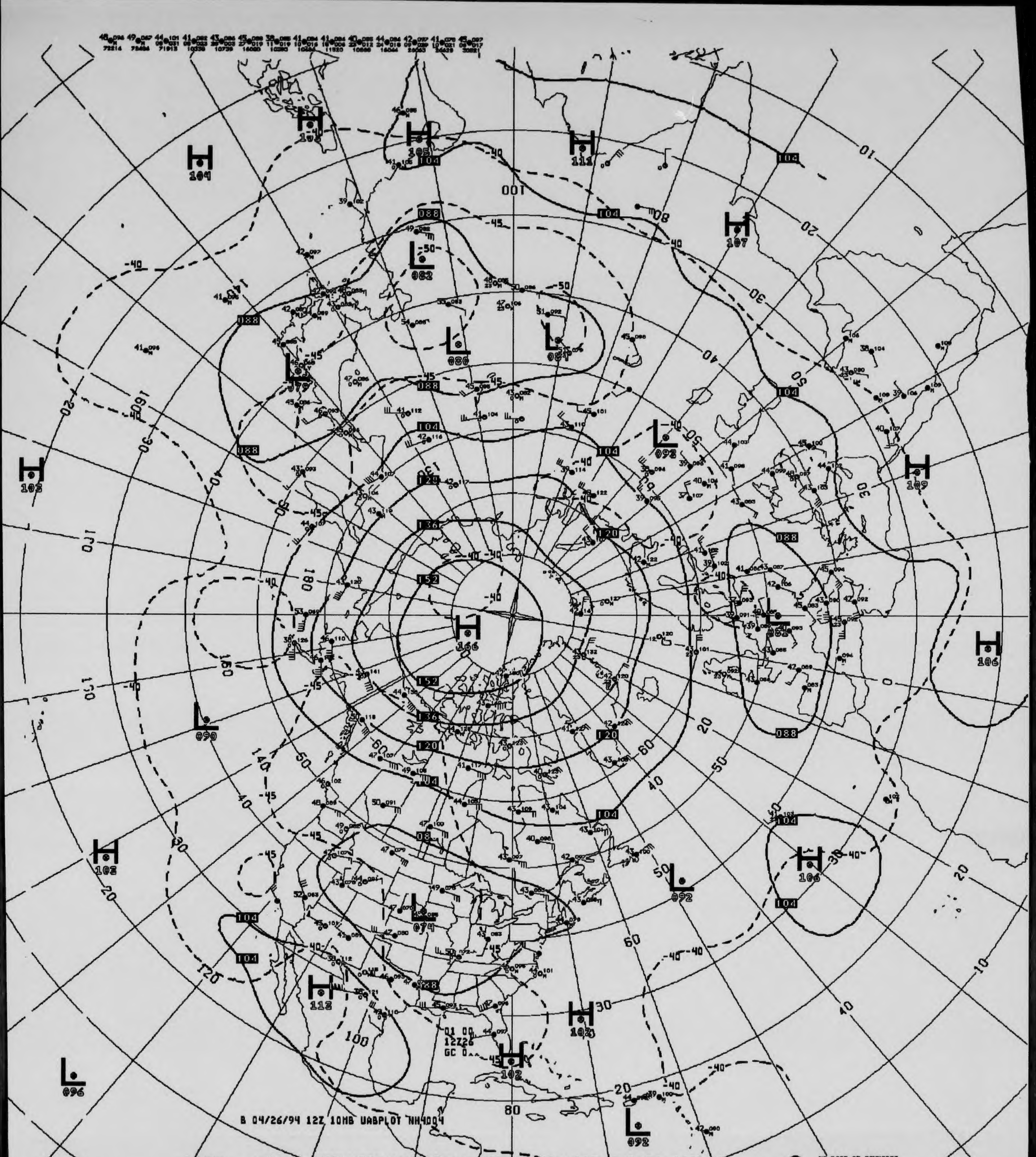
B 04/26/94 12Z 10MB UABPLOT NH4004
H 166
H 111
H 107
H 109
H 106
H 104
H 105
H 103
H 102
H 112
L 082
L 080
L 084
L 079
L 092
L 090
L 074
L 096
L 091
104
088
120
136
152
-40
-45
-50
-60
01 00
12Z26
GC 0

V433 ^^ 010MB ANALYSIS HEIGHTS/TEMPERATURE 12Z TUE 26 APR 94

US DEPT OF COMMERCE
NOAA/NWS/NMC WASHINGTON

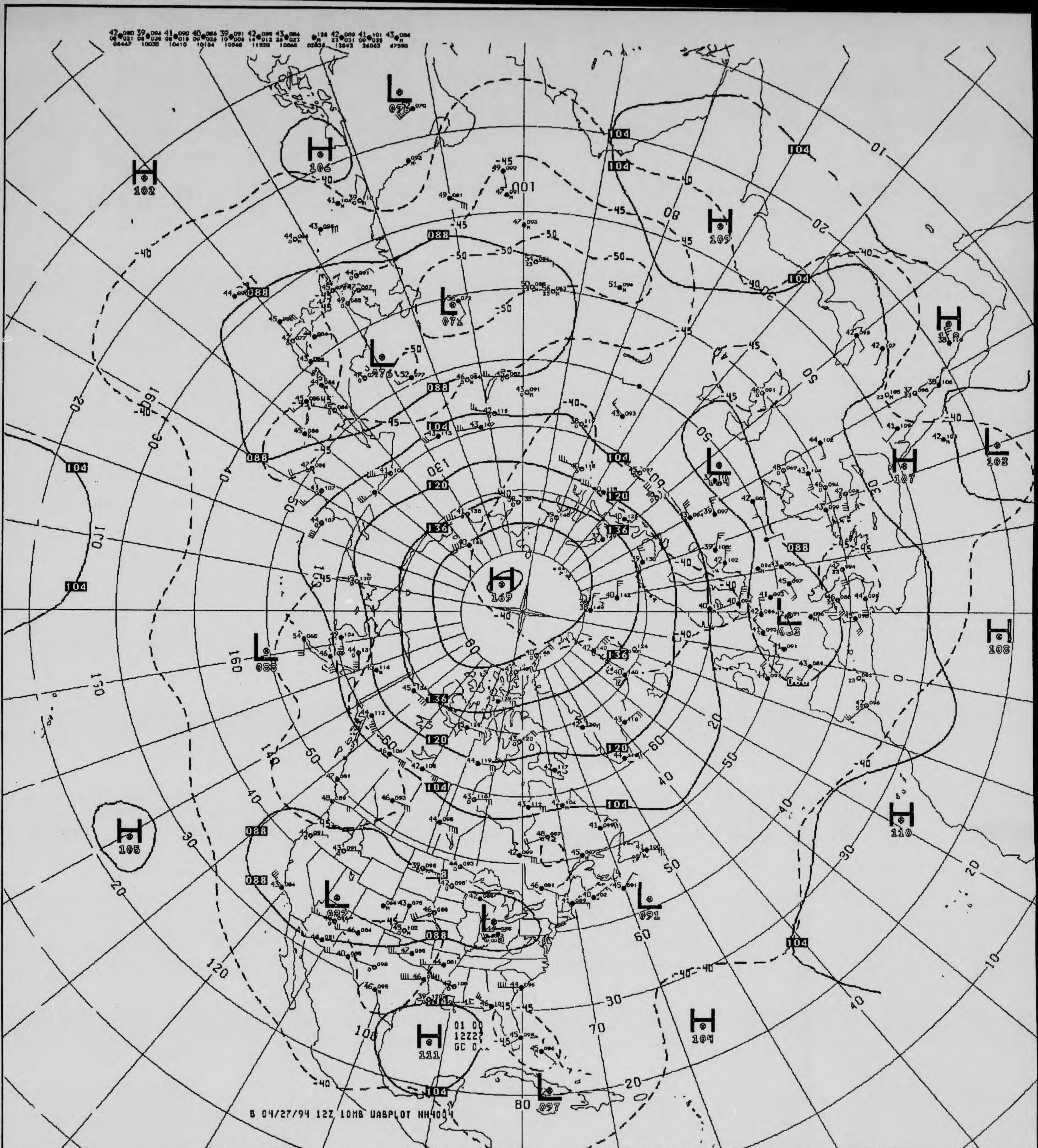
B 04/27/94 12Z 10MB UABPLOT NH4004

V433 .. 010MB ANALYSIS HEIGHTS/TEMPERATURE 12Z WED 27 APR 94

US DEPT OF COMMERCE
NOAA/NWS/NMC WASHINGTON

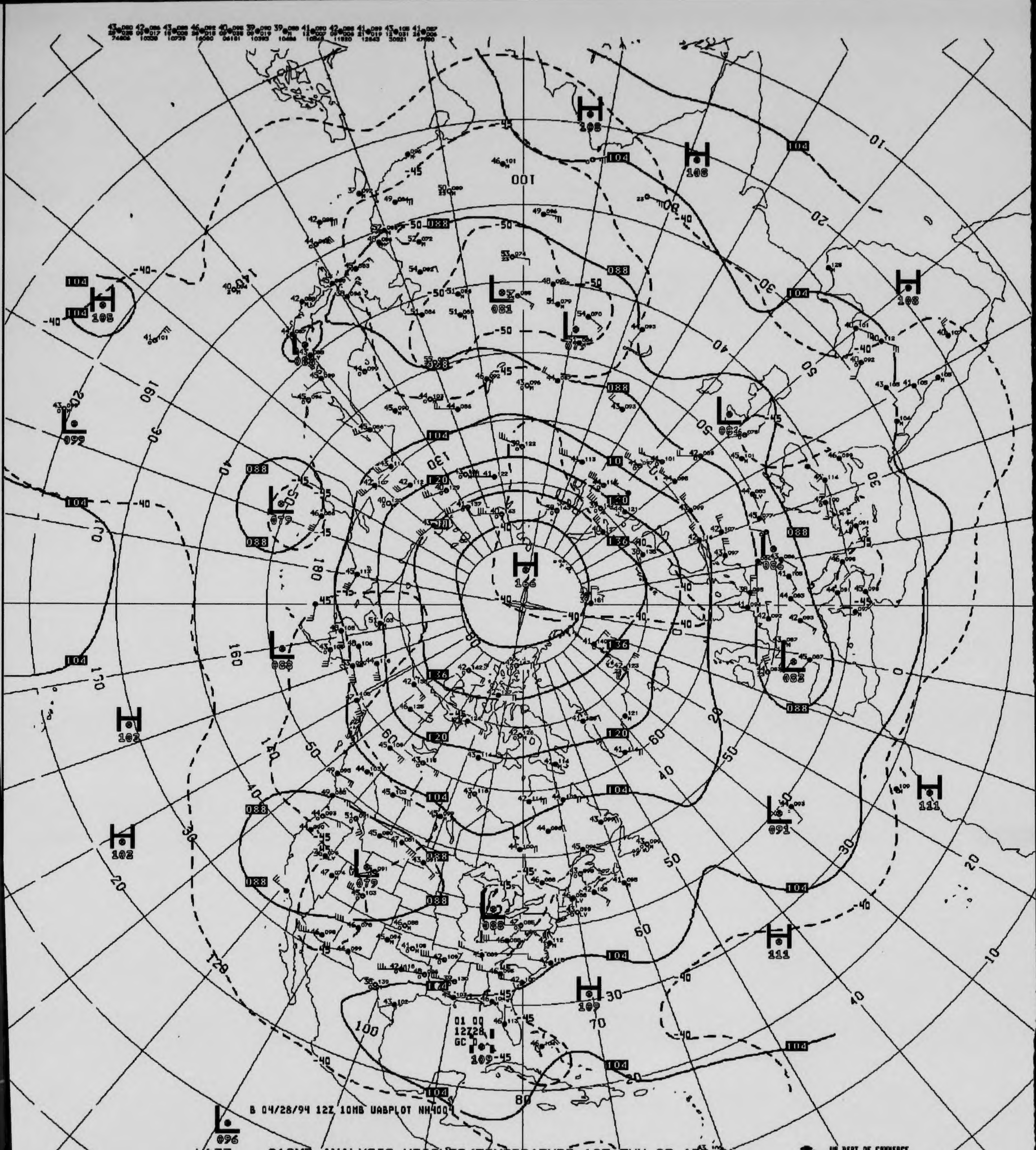
B 04/28/94 12Z 10MB UABPLOT NH400
H 166
H 105
H 108
H 106
H 108
H 103
H 102
H 111
H 111
H 109
L 081
L 073
L 086
L 079
L 088
L 099
L 085
L 082
L 091
L 079
L 088
L 096
104
088
120
136
130
-40
-45
-50
01 00
12Z28
GC 0
109-45

V433 .. 010MB ANALYSIS HEIGHTS/TEMPERATURE 12Z THU 28 APR 94

US DEPT OF COMMERCE
NOAA/NWS/NMC WASHINGTON

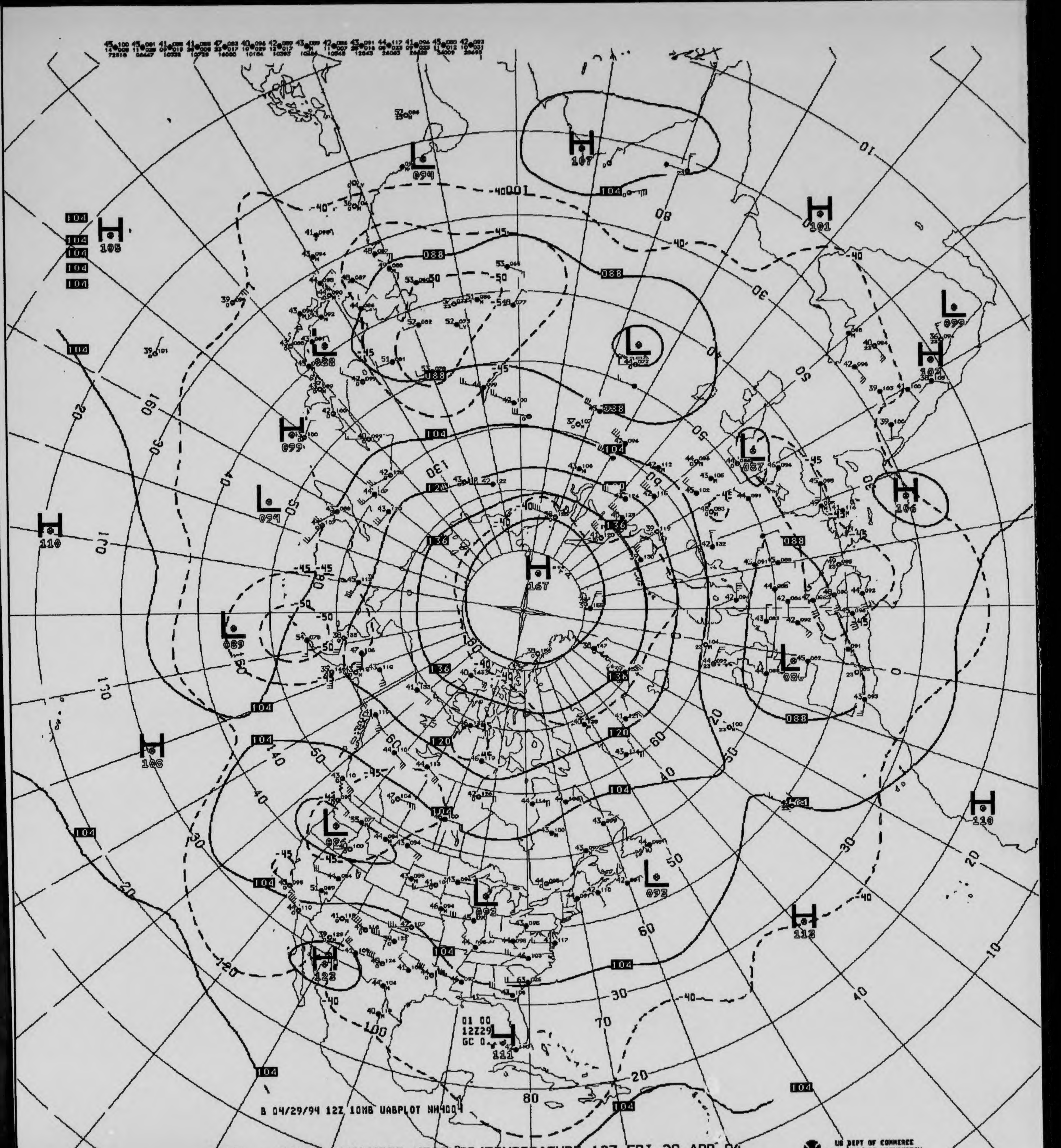

H 167
H 107
H 101
H 105
H 110
H 106
H 108
H 110
H 112
H 123
H 099
L 094
L 088
L 088
L 094
L 089
L 087
L 080
L 086
L 092
L 093
L 099
L 111
104
088
120
136
-40
-45
-50
01 00
12Z29
GC 0
B 04/29/94 12Z 10MB UABPLOT NH4004

V433 .. 010MB ANALYSIS HEIGHTS/TEMPERATURE 12Z FRI 29 APR 94

US DEPT OF COMMERCE
NOAA/NWS/NMC WASHINGTON

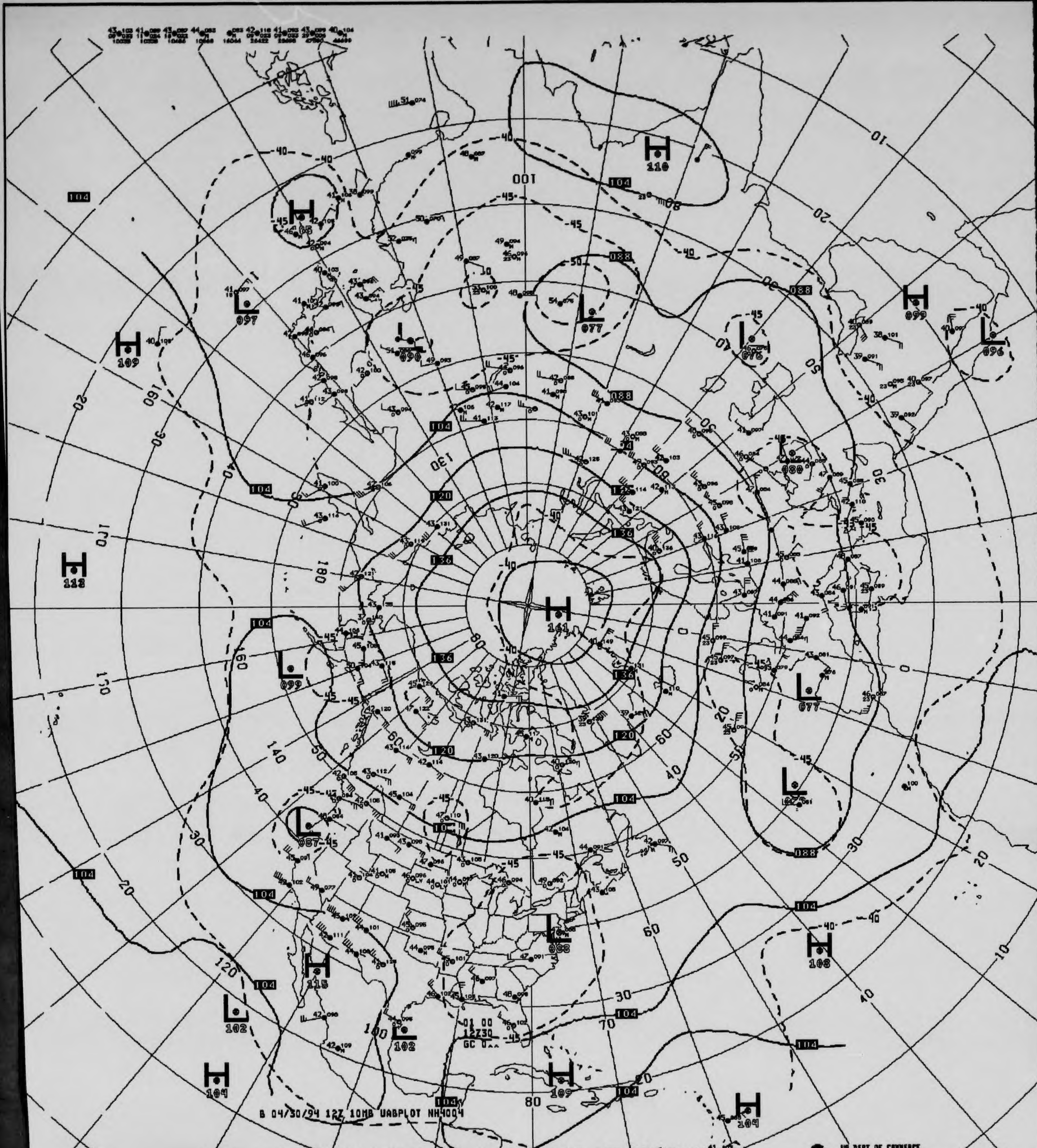
B 04/30/94 12Z 10MB UABPLOT NH4004
H
161
L
077
080
088
104
120
136

V433 .. 010MB ANALYSIS HEIGHTS/TEMPERATURE 12Z SAT 30 APR 94

US DEPT OF COMMERCE
NOAA/NWS/NMC WASHINGTON

U.S. DEPARTMENT OF COMMERCE
NATIONAL OCEANIC AND ATMOSPHERIC ADMINISTRATION
ENVIRONMENTAL DATA AND INFORMATION SERVICE

REDUCTION RATIO: **12X**

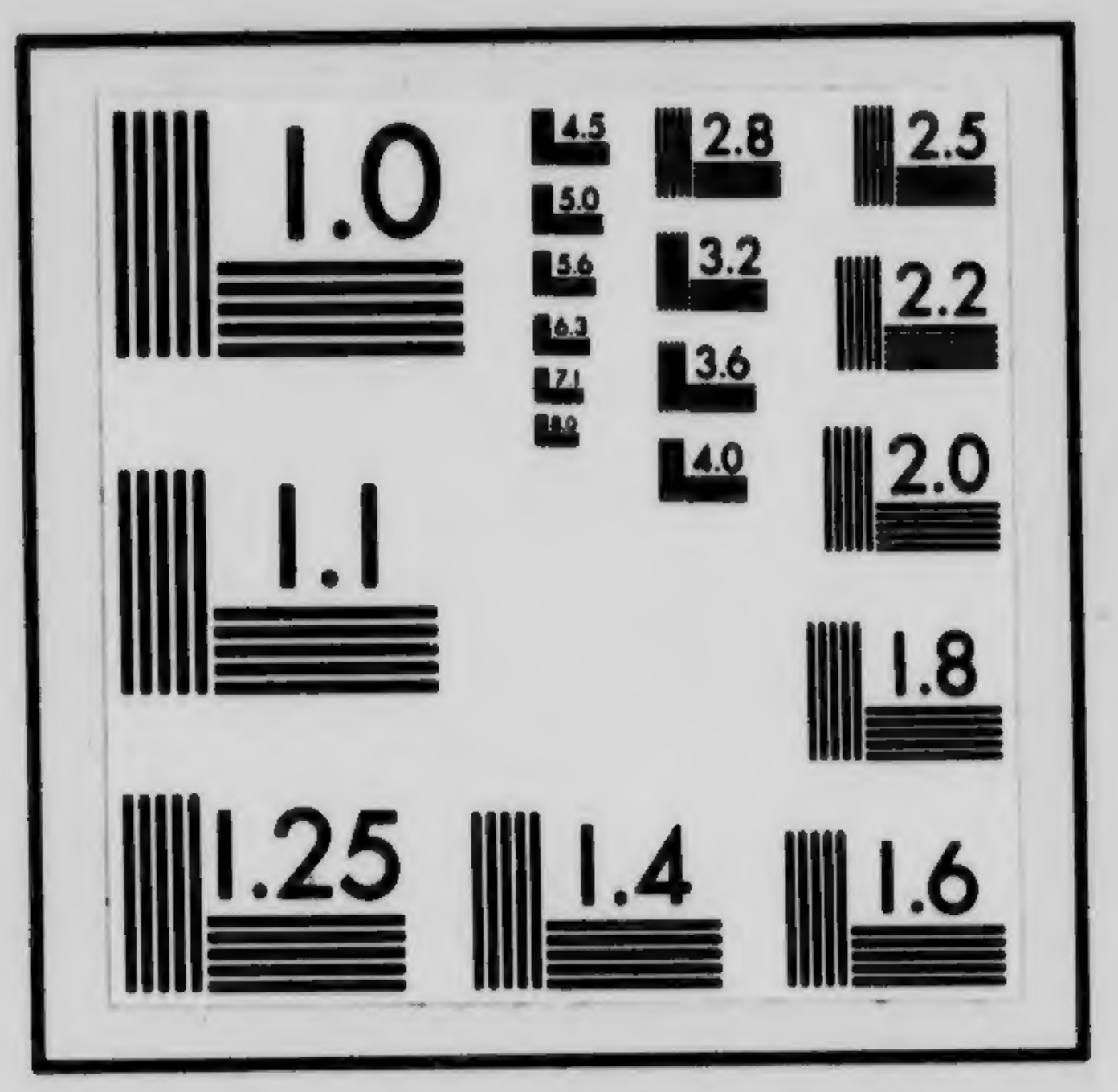

MICROCOPY RESOLUTION TEST CHART
NATIONAL BUREAU OF STANDARDS
STANDARD REFERENCE MATERIAL 1010a
(ANSI and ISO TEST CHART No. 2)

National Climatic Data Center
Federal Building
Asheville, NC 28801

I certify that this is an official microform of the National Oceanic and Atmospheric Administration and is prepared from records received at the National Climatic Data Center, Asheville, NC 28801.

Kenneth D Hadeen
Director, NCDC